

Appendix B  
**Phase I Environmental Site  
Assessment**



## Phase I Environmental Site Assessment Report

EFI Global Project: 045.12740 | Issuance Date: May 22, 2024

Fairview in Burbank  
2321, 2325-2327, 2331-2335, and 2335 North Fairview Street, Burbank, California 91504

Site Inspection Date:	May 15, 2024
Database Report Date:	May 3, 2024
Owner/User Interviews Date(s):	May 3, 14, and 15 2024
Lien Search Date:	Not Applicable
Report Viability Date:	October 30, 2024

Prepared For:  
Burbank Housing Corporation  
1819 Grismer Avenue Burbank, California 91504



## TABLE OF CONTENTS

---

<b>Executive Summary</b>	<b>1</b>
Findings and Conclusions	3
Recommendations	3
<b>1.0 Introduction</b>	<b>4</b>
1.1 Phase I ESA Purpose and Objectives	4
1.2 Significant Assumptions	5
1.3 Limitations and Exceptions	6
1.4 Reliance	7
1.5 User's Responsibilities	7
<b>2.0 Site Description</b>	<b>9</b>
2.1 Current and Historical Addresses	9
2.2 Legal Description	9
2.3 Physical Setting	9
<b>3.0 Site Reconnaissance/Interviews</b>	<b>11</b>
3.1 Site Reconnaissance	11
3.1.1 Interior Observations	12
3.1.2 Exterior Observations	13
3.1.3 Subject Property and Immediately Surrounding Geography	13
3.1.4 Reconnaissance Limitations	13
3.2 Adjoining and Immediately Surrounding Properties	14
3.3 Surrounding Property Uses (Beyond 100 feet)	14
3.4 Interviews	14
3.4.1 Subject Property Owner	14
3.4.2 Key Site Manager/Subject Property Occupant(s)	14
3.4.3 Neighboring Property Owners/Tenants	14
3.5 User Interview, Information, and Provided Documents	15
3.5.1 Environmental Lien and AUL Search	16
3.5.2 User Provided Documents	16
<b>4.0 Historical Land Use</b>	<b>17</b>
4.1 Topographic Map Review	17
4.2 Aerial Photography Review	18
4.3 Sanborn Map Review	19

4.4 City Directory Review	21
4.5 Building Department Records Review	23
4.6 Other Historical Sources	25
4.7 Historical Summary	25
4.8 Historical Data Failure	25
<b>5.0 Records Review and Vapor Encroachment Screen</b>	<b>26</b>
5.1 Subject Property	26
5.2 Adjoining and Immediately Surrounding Properties	27
5.3 Surrounding Area	27
5.4 Orphan Sites	28
<b>6.0 Agency Records and File Reviews</b>	<b>29</b>
6.1 Federal and State Agencies	29
6.2 Local Agencies	29
6.3 Agency Records Research Limitations	30
<b>7.0 Considerations Beyond Scope</b>	<b>31</b>
7.1 Asbestos Containing Building Materials	31
7.2 Lead-Based Paint	31
7.3 Radon	32
7.4 Microbial Growth and Moisture Intrusion	33
7.5 Methane Gas	33
7.6 Wetlands	34
<b>8.0 Findings and Conclusions</b>	<b>35</b>
8.1 Significant Data Gaps	35
8.2 Recognized Environmental Condition (REC)	35
8.3 Historical Recognized Environmental Condition (HREC)	35
8.4 Controlled Recognized Environmental Condition (CREC)	35
8.5 De Minimis Condition	35
<b>9.0 Recommendations</b>	<b>36</b>
<b>10.0 Signatures</b>	<b>37</b>
<b>11.0 References</b>	<b>38</b>

## TABLE OF APPENDICES

---

FIGURES: Site Maps

APPENDIX A: Subject Property Information

APPENDIX B: Photographs

APPENDIX C: Interview Documentation

APPENDIX D: Lien Search Documentation

APPENDIX E: User Provided Documentation

APPENDIX F: EDR Topographic Maps

APPENDIX G: EDR Aerials

APPENDIX H: EDR Sanborn Maps

APPENDIX I: EDR City Directory

APPENDIX J: Building Permits

APPENDIX K: Other Historical Resources

APPENDIX L: Radius Map Report

APPENDIX M: Federal Records

APPENDIX N: State Records

APPENDIX O: Oil Well and Pipeline Research

APPENDIX P: Local Records

APPENDIX Q: Considerations Beyond Scope Documentation

APPENDIX R: Resumes

## EXECUTIVE SUMMARY

EFI Global, Inc. (EFI) has performed a Phase I Environmental Site Assessment (Phase I ESA) for Burbank Housing Corporation (Client or User) of a multi-family residential property located at 2321, 2325-2327, 2331-2335, and 2335 North Fairview Street, in the City of Burbank, Los Angeles County, California (the "Subject Property"). The Subject Property's Assessor's Parcel Number (APN) are 2464-005-030, 2464-005-031, 2464-005-073, 2464-005-033.

The research conducted for this study and the report prepared are in conformance with the United States Environmental Protection Agency (USEPA) All Appropriate Inquiry (AAI) standard and the American Society for Testing and Materials (ASTM) International E1527-21 scope of work.

According to the User, the User is the owner of the Subject Property performing due diligence on the Subject Property in contemplation of a refinance.

PROPERTY INFORMATION	
Property Name:	Fairview in Burbank
Street Address:	2321, 2325-2327, 2331-2335, and 2335 North Fairview Street, Burbank, California <a href="#">Figures 1 through 4</a>
APNs:	2464-005-030, 2464-005-031, 2464-005-073, 2464-005-033
Historically Associated Addresses:	2321, 2321 Units A to F, 2325, 2327, 2331, 2333, 2335, and 2335 Units A to E North Fairview Street
Current Use/Occupant:	multi-family residential use occupied by residential tenants
Historical Uses of Concern:	None
Reported Site Acreage:	0.64 acre
Groundwater Depth	excess of 200 feet
Groundwater Flow Direction:	south-southeast
STRUCTURE INFORMATION	
Number of Structures and Approx. Square Footage:	Seven structures totaling 7,640 square feet square feet in size
Year Constructed:	APN: 2464-005-003 constructed in 1963 APN: 2464-005-030 constructed in 1947 APN: 2464-005-073 constructed in 1948 APN: 2464-005-033 constructed in 1947
Number of Floors/Stories:	One and Two-Stories
Number of apartment units:	16 units
Number of commercial units:	None
UTILITY INFORMATION	
Potable Water Supply/Source:	Burbank Water and Power
Sewer Connection Date:	Unknown
Sewage Disposal System:	Burbank Water and Power
Natural Gas Service:	Southern California Gas Company

Electrical Service:	Burbank Water and Power
---------------------	-------------------------

## **FINDINGS AND CONCLUSIONS**

EFI has performed a Phase I ESA in conformance with the scope and limitations of ASTM International E1527-21, at 2321, 2325-2327, 2331-2335, and 2335 North Fairview Street, Burbank, California, the Subject Property. It is EFI's opinion that no exceptions to or deletions from this practice that would alter the findings of this assessment were identified.

This assessment has revealed no evidence of significant data gaps, recognized environmental conditions (RECs), controlled RECs (CRECs), or historical RECs (HRECs) in connection with the Subject Property.

## **RECOMMENDATIONS**

Based on the foregoing, no additional investigation is recommended at this time.

## 1.0 INTRODUCTION

EFI Global, Inc. (EFI) has performed a Phase I Environmental Site Assessment (Phase I ESA) for a multi-family residential property located at 2321, 2325-2327, 2331-2335, and 2335 North Fairview Street, in the City of Burbank, Los Angeles County, California (the "Subject Property"; [Figures 1 through 4](#)).

This report has been prepared for the sole use of Burbank Housing Corporation (Client or User).

According to the User, the User is the owner of the Subject Property performing due diligence on the Subject Property in contemplation of a future refinance.

### 1.1 PHASE I ESA PURPOSE AND OBJECTIVES

The research conducted for this study and the report prepared are in general conformance with the United States Environmental Protection Agency (USEPA) All Appropriate Inquiry (AAI) standard and the American Society for Testing and Materials (ASTM) International E1527-21 "Standard Practices for Environmental Site Assessments: Phase I Environmental Site Assessment Process". The primary purpose for performing a Phase I ESA is to "...permit a user to satisfy one of the requirements to qualify for the innocent landowner, contiguous property owner, or bona fide prospective purchaser limitations on CERCLA liability" (ASTM, 2021). An environmental site assessment meeting or exceeding this practice and completed less than 180 days prior to the date of acquisition is presumed to be valid under this standard.

In order to maintain landowner liability protections, the User also has the following continuing obligations: "(1) No disposal of hazardous substances can occur after the person acquires the property; (2) Provide all legally required notices with respect to the discovery or release of any hazardous substances at the facility; (3) Exercise appropriate care with respect to hazardous substances by taking reasonable steps to stop any continuing release; prevent any threatened future releases; and prevent or limit human, environmental, or natural resource exposure to any previously released hazardous substance; (4) Provide full cooperation, assistance, and access to persons who are authorized to conduct response actions or natural resource restoration (including the cooperation and access necessary for the installation, integrity, and maintenance of any complete or partial response actions or natural resource restoration); (5) Comply with any land use restrictions established or relied on in connection with the response action, and not impede the effectiveness or integrity of any institutional control employed at the vessel or facility in connection with a response action; and (6) Comply with any request for information or administrative subpoena issued under CERCLA" (ASTM, 2021).

The goal of this process is to identify any (1) significant data gaps, (2) recognized environmental conditions (RECs), (3) controlled recognized environmental conditions (CRECs), and/or (4) historical recognized environmental conditions (HRECs) associated with the Subject Property. These terms as defined by ASTM are discussed below.

This investigation is not an environmental compliance audit and is not designed to determine if the operations of an existing facility are in compliance with applicable environmental laws and regulations.

- A **significant data gap** is defined as "a data gap that affects the ability of the environmental professional to identify a recognized environmental condition" (ASTM, 2021).

- A **recognized environmental condition (REC)** is defined as “...(1) the presence of hazardous substances or petroleum products in, on, or at the Subject Property due to a release to the environment; (2) the likely presence of hazardous substances or petroleum products in, on, or at the Subject Property due to a release or likely release to the environment; or (3) the presence of hazardous substances or petroleum products in, on, or at the Subject Property under conditions that pose a material threat of a future release to the environment” (ASTM, 2021).
- A **controlled recognized environmental condition (CREC)** is defined as a “recognized environmental condition affecting the Subject Property that has been addressed to the satisfaction of the applicable regulatory authority or authorities with hazardous substances or petroleum products allowed to remain in place subject to implementation of required controls (for example, activity and use limitations or other property use limitations)” (ASTM, 2021).
- A **historical recognized environmental condition (HREC)** is defined as “a previous release of hazardous substances or petroleum products affecting the Subject Property that has been addressed to the satisfaction of the applicable regulatory authority or authorities and meeting unrestricted use criteria established by the applicable regulatory authority or authorities without subjecting the Subject Property to any controls (for example, activity and use limitations or other property use limitations). A historical recognized environmental condition is not a recognized environmental condition” (ASTM, 2021). The HREC designation requires the comparison of residual contamination concentrations, if any, to current regulatory standards.
- A **de minimis condition** is defined as “a condition related to a release that generally does not present a threat to human health or the environment and that generally would not be the subject of an enforcement action if brought to the attention of appropriate governmental agencies. A condition determined to be a de minimis condition is not a recognized environmental condition nor a controlled recognized environmental condition” (ASTM, 2021).
- A **business environmental risk** is defined as “a risk which can have a material environmental or environmentally-driven impact on the business associated with the current or planned use of commercial real estate, not necessarily related to those environmental issues required to be investigated in this practice” (ASTM, 2021).

In order to identify environmental conditions at the Subject Property, the Phase I ESA includes a site inspection, interviews with parties familiar with the Subject Property, historical research into the past uses of the Subject Property, and an environmental records search with regard to the Subject Property, adjoining and immediately surrounding properties, and the surrounding area. In addition, EFI provides an opinion regarding the potential for non-scope considerations including but not limited to asbestos containing materials, lead-based paints, mold, radon, methane, and wetlands as they relate to the Subject Property.

## 1.2 SIGNIFICANT ASSUMPTIONS

While this report provides an overview of potential environmental concerns, both past and present, the environmental assessment is limited by the availability of information at the time of the assessment. Conducting interviews with knowledgeable parties and reviewing those documents that



are publicly available, reasonably ascertainable, and practically reviewable controls the completeness of this assessment. The inability to review documents which do not exist or are not publicly available, reasonably ascertainable, or practically reviewable may result in a data gap. Further, it is assumed the records provided by various data sources inquired with during the preparation of this report, including but not limited to public agencies, constitute all responsive records for the Subject Property within the respective data sources' repositories.

This assessment has been conducted, in part, based on information, data or reports provided or prepared by others. EFI reviews and interprets these documents in good faith and relies that the provided data and documents are true, accurate, and complete.

### 1.3 LIMITATIONS AND EXCEPTIONS

This report has been prepared in accordance with generally accepted environmental methodologies and practices referred to in ASTM E1527-21 and contains all of the limitations inherent in these methodologies. No environmental site assessment can wholly eliminate uncertainty regarding the potential for recognized environmental conditions in connection with a property. Performance of this practice is intended to reduce, but not eliminate, uncertainty regarding the potential for recognized environmental conditions in connection with a property, and this practice recognizes reasonable limits of time and cost. The possibility remains that unreported disposal of waste, chemicals, or other materials, or other activities impairing the environmental condition of the Subject Property may have occurred which could not be identified.

Certain environmental conditions are impossible to visually identify; their presence can be verified only by testing and analysis. EFI can make no direct inferences as to the subsurface conditions at the Subject Property based on the Phase I scope of work, which does not include a physical investigation of the subsurface. Conditions other than those observed may exist in inaccessible or unobserved areas of the Subject Property. During site reconnaissance, materials identified on the Subject Property were not disturbed and underlying conditions were not observed. The findings of this report cannot be extended to portions of the Subject Property that were not directly observed.

This assessment is limited by the availability of information at the time of the assessment. The conclusions and recommendations presented in this report are based on EFI's professional judgement. Nothing in this report, including but not limited to EFI's conclusions and recommendations, should be considered or construed as legal advice. Unless otherwise stated in the report, third-party liabilities have not been assessed within the scope of work.

Unless otherwise stated in the report, environmental conditions at the Subject Property were assessed assuming the Subject Property use remains the same, and no redevelopment or new construction occurs at the Subject Property. Should there be a substantial change in the functional utilization of the Subject Property, or if additional improvements are planned, the conclusions presented herein may not be valid.

No warranties, expressed or implied, are made as to the professional services provided under the terms of EFI's contract(s) or specified in this report. Further, EFI cannot warrant against undiscovered environmental liabilities. Environmental conditions at the Subject Property were assessed within the context of EFI's contract(s), the scope of work authorized by the Client, and existing environmental regulations of applicable jurisdiction(s) as of the date of the report.

Regulatory requirements, regulations and guidance are subject to change subsequent to the date of the report. Unless otherwise stated in the report, evaluating compliance of past, present or future owners or operators with applicable local, provincial and federal government laws and regulations

was not included within the scope of the assessment. Unless otherwise stated in the report, this assessment did not include a review or audit of operational environmental compliance issues, or of any environmental management systems (EMS) that may or should exist on the Subject Property.

All components of this report, including but not limited to text, signatures, certifications, figures, tables, attachments, appendices, supporting documents and addenda, are integral to the reporting of the assessment. Certain portions of this report, particularly tables and figures, may utilize color to fully convey technical information. This report may not be reproduced, except in full, without written approval of EFI.

#### **1.4 RELIANCE**

All reports, both verbal and written, are for the sole benefit of Burbank Housing Corporation. This report has no other purpose and may not be relied upon by any other person or entity without the written consent of EFI. Either verbally or in writing, third parties may come into possession of this report or all or part of the information generated as a result of this work. In the absence of a written agreement with EFI granting reliance rights, no third parties shall have rights of recourse or recovery whatsoever under any course of action against EFI, its officers, employees, vendors, successors or assigns.

Reliance is provided in accordance with EFI's Contract and Terms and Conditions executed May 1, 2024 which authorized this assessment.

#### **1.5 USER'S RESPONSIBILITIES**

The USEPA AAI and ASTM International E1527-21 Standards describe tasks to be performed by the User or on behalf of the User seeking to qualify for CERCLA liability. A User may include, without limitation, a potential purchaser of Subject Property, a potential tenant of Subject Property, an owner of the Subject Property, a lender, or a property manager. These tasks include the following:

- The User should obtain and review Land Title Records and Judicial Records for Environmental Liens and Activity and Use Limitations (AULs) by relying on Transaction-Related Title Insurance Documentation Such as Preliminary Title Reports and Title Commitments or Title Search Information Reports Such as Condition of Title, Title Abstracts, and AUL/ Environmental Lien Reports. If environmental liens or AULs encumbering the Subject Property or in connection with the Subject Property are identified, the User should provide that information to the Environmental Professional (EFI).
- The User should provide the Environmental Professional (EFI) with any specialized or actual knowledge the User has with regard to RECs, environmental liens, or AULs in connection with the Subject Property.
- If the User is aware of any commonly known information in the community about the Subject Property with respect to RECs, the User should provide the information to the Environmental Professional (EFI).
- If this Phase I ESA was prepared as due diligence for a property transaction, it is the responsibility of the User to consider the relationship of the purchase price to the fair market value of the Subject Property. If the purchase price is significantly lower than the fair market value, the User should identify the alternate reason for the low purchase price if the lower

purchase price is not related to the Subject Property being affected by hazardous substances or petroleum products.

Discussion of items provided by the User during this assessment, if any, are included in Section 3.5.

## 2.0 SITE DESCRIPTION

The Subject Property is located on the west side of North Fairview Street and approximately 180 feet south of the North Fairview Street and Thornton Avenue intersection, in the City of Burbank ([Figures 1 and 2](#)).

The Subject Property is approximately 0.64 acre in size and is developed with seven multi-family structures, which are approximately 7,640 square feet in total size. The structures are currently occupied by residential tenants.

The remaining portions of the Subject Property consist of concrete-paved parking areas, accessways, and limited landscaped areas.

The surrounding area is developed with a mix of residential and commercial properties ([Figures 3 and 4](#)).

## 2.1 CURRENT AND HISTORICAL ADDRESSES

According to EFI's research and information provided by the Client, the following addresses have been found to be associated with the Subject Property: 2321, 2321 Units A to F, 2325, 2327, 2331, 2333, 2335, and 2335 Units A to E North Fairview Street, Burbank, California.

## 2.2 LEGAL DESCRIPTION

According to the Los Angeles County Assessor's Office, the Subject Property is located in the City of Burbank, and is identified by Assessor's Parcel Numbers (APNs): 2464-005-030, 2464-005-031, 2464-005-073, 2464-005-033.

The legal description of the Subject Property parcel is listed as:

- "TRACT # 9443 LOT 188" for APN 2464-005-030
- "TRACT # 9443 LOT 189" for APN 2464-005-031
- "TR=9443 LOT 190" for APN 2464-005-073
- "TRACT # 9443 LOT 191" for APN 2464-005-033

The Subject Property information is provided in [Appendix A](#).

## 2.3 PHYSICAL SETTING

The elevation of the Subject Property is approximately 669 feet above mean sea level (United States Geological Survey [USGS] Burbank, California 7.5-minute topographic quadrangle). Based on review of the GeoCheck Section of the Environmental Data Resources, Inc. (EDR) Radius Map report, the Subject Property is not situated within a 100 or 500-year Federal Emergency Management Agency (FEMA) Flood Zone.

Based on EFI's review of groundwater data presented in the State Water Resources Control Board (SWRCB) GeoTracker website, groundwater was reported at a leaking underground storage tank (LUST) site (3110 West Thornton Avenue) approximately 0.2 mile northwest of the Subject Property. According to the reviewed No Further Requirements (Soil Only), Former Lockheed Martin Building 90 Property 3110 Thornton Avenue, Burbank California, groundwater was detected in 2003 in excess of 200 feet below ground surface (bgs). However, perched and semi-perched aquifers may be present

beneath the Subject Property. Based on regional groundwater data, regional groundwater flow direction is estimated to be towards the south-southeast; however, local groundwater flow direction may vary.

### 3.0 SITE RECONNAISSANCE/INTERVIEWS

The purpose and objective of the site reconnaissance is to collect information from visual and/or physical observations. The site inspection attempts to identify current Subject Property use(s), current hazardous materials storage, evidence of past Subject Property uses, past hazardous material storage, and evidence of other RECs.

#### 3.1 SITE RECONNAISSANCE

On May 15, 2024, Mr. Tyler Derbish with EFI conducted a site reconnaissance of the Subject Property, accompanied by Ms. Sylvia Moreno, Executive Director with Burbank Housing Corporation.

The visual reconnaissance consisted of observing the boundaries of the Subject Property and systematically traversing the Subject Property to provide an overlapping field of view, wherever possible. The peripheries of the Subject Property structures were observed along with interior accessible common areas and storage areas.

The structures provide 16 residential units, of which seven units were accessed by EFI.

The following table describes the Subject Property structures and utility providers.

<b>Structure Name(s):</b>	Fairview in Burbank- <i>Seven residential and Multi-tenant residential structures</i>
<b>Number of Floors:</b>	one and two-stories
<b>Total Square Feet of Space (approximate):</b>	7,640 square feet
<b>Construction Completion Date (year):</b>	1941 through 1963
<b>Construction Type:</b>	Wood-framed, concrete slab-on-grade construction with pitched asphalt-shingled roofs
<b>Interior Finishes Description:</b>	drywall walls and ceilings, carpet, wood, vinyl flooring, and ceramic floor tiles
<b>Exterior Finishes Description:</b>	Stucco
<b>Cooling System Type:</b>	Heating, ventilation, and air conditioning (HVAC) units
<b>Heating System Type:</b>	HVAC Units
<b>Emergency Power:</b>	None
<b>Potable Water Supply/Source:</b>	Burbank Water and Power
<b>Sewage Disposal System:</b>	Burbank Water and Power
<b>Natural Gas Service:</b>	Southern California Gas Company
<b>Electrical Service:</b>	Burbank Water and Power

The following table summarize EFI's site reconnaissance observations. Notable Subject Property features observed from the site inspection are depicted on [Figure 4](#). The photograph log of the site reconnaissance is provided in [Appendix B](#).

Yes	No	Observed Feature(s)
<input type="checkbox"/>	<input checked="" type="checkbox"/>	Hazardous Substances and Petroleum Products
<input type="checkbox"/>	<input checked="" type="checkbox"/>	Drums, Totes, and Intermediate Bulk Containers

Yes	No	Observed Feature(s)
<input type="checkbox"/>	<input checked="" type="checkbox"/>	Unidentified Substance Containers
<input type="checkbox"/>	<input checked="" type="checkbox"/>	Underground Storage Tanks
<input type="checkbox"/>	<input checked="" type="checkbox"/>	Aboveground Storage Tanks
<input type="checkbox"/>	<input checked="" type="checkbox"/>	Strong, Pungent, or Noxious Odors
<input type="checkbox"/>	<input checked="" type="checkbox"/>	Standing Surface Water/Pits/Ponds/Lagoons and Pools
<input checked="" type="checkbox"/>	<input type="checkbox"/>	Drains/Sumps/Clarifiers/Interceptors
<input type="checkbox"/>	<input checked="" type="checkbox"/>	Septic Systems/Cesspools
<input type="checkbox"/>	<input checked="" type="checkbox"/>	Stained or Corroded Surfaces/Stained Soil or Pavement/Stressed Vegetation
<input checked="" type="checkbox"/>	<input type="checkbox"/>	Electrical or Hydraulic Equipment with the Potential to Contain Fluids
<input type="checkbox"/>	<input checked="" type="checkbox"/>	Wells (Dry, Irrigation, Injection, Monitoring, Soil Vapor, Abandoned, etc.)
<input checked="" type="checkbox"/>	<input type="checkbox"/>	Evidence of Borings
<input type="checkbox"/>	<input checked="" type="checkbox"/>	Evidence of Improper Solid Waste Disposal/Dumping/Fill Areas

### 3.1.1 INTERIOR OBSERVATIONS

The Subject Property is developed with seven structures in total:

- Parcel - 2464-005-033 consists of one single-family residence (2335 North Fairview Street) and one 4-unit multi-family residential structure
- Parcel - 2464-005-073 consists of one single-family residence (2331 North Fairview Street) and one 2-unit multi-family residential structure (2333 North Fairview Street)
- Parcel - 2464-005-031 consists of two single-family residences (2325 North Fairview Street and 2327 North Fairview Street)
- Parcel - 2464-005-030 consists of one 6-unit multi-family residential structure (2321 North Fairview Street)

EFI Global observed the interior portions of the following structures;

- Single-family residence (2335 North Fairview Street) and Unit B within the four-unit multi-family residential structure.
- Single-family residence (2331 North Fairview Street) and Unit B within the two-unit multi-family residential structure (2333 North Fairview Street)
- Single-family residence (2325 North Fairview Street)
- Units 101 and 203 within the six-unit multi-family residential structure (2321 North Fairview Street)

The interior portions of the observed structures and units consisted of three bedrooms and two baths to one bedroom and one bath units. Each structure and unit contained a kitchen area, a dining area, a living area, along with at least one bedroom and bathroom. No hazardous materials were observed in the interior portions of any of the units observed.

Two laundry rooms were observed in 2335 and 2333 North Fairview Street, each containing a washing and drying machine. No drains were observed in the laundry room areas and appeared to be in good condition at the time of EFI's reconnaissance.

No significant hazardous material storage or RECs were observed in the interior portions of the Subject Property.

### **3.1.2 EXTERIOR OBSERVATIONS**

The exterior portions of the Subject Property consist of concrete-paved parking areas, accessways, and limited landscaped areas. All of the paved concrete appeared to be in good condition with very limited cracking or staining observed.

Evidence of three former boring locations (B1, B2, and B3) were observed on the concrete parking areas. The borings are approximately nine inches in diameter, backfilled, and capped with asphalt. No documentation was located pertaining to the aforementioned borings. Given the lack of historical concerns and planned redevelopment of the Subject Property, these borings are likely for geotechnical purposes, their presence is not expected to be a REC for the Subject Property.

The electrical power in the area is supplied by overhead utility lines. Two pole-mounted electrical transformers were observed immediately adjoining to the southwest and northwest portion of the Subject Property. The transformers appeared to be in good operating condition and no staining or leaking was observed on the transformers or at the base of the utility pole. The presence of the pole-mounted electrical transformers are not expected to be a REC for the Subject Property.

Stormwater is routed to storm drains observed in the parking areas. None of the drains appeared to have any staining within the vicinity of the drain and no hazardous materials were stored in the exterior portions of the Subject Property. The Subject Property does not appear to receive significant surface water runoff from adjoining properties.

No RECs were observed in the exterior portions of the Subject Property.

### **3.1.3 SUBJECT PROPERTY AND IMMEDIATELY SURROUNDING GEOGRAPHY**

The surrounding area is flat with topographic slope to the south. No nearby hills or bedrock outcroppings were observed in the area of the Subject Property. No lakes, ponds, rivers, or streams were observed in the surrounding area.

### **3.1.4 RECONNAISSANCE LIMITATIONS**

Due to the size of the Subject Property, EFI did not access 100% of the onsite units. However, EFI was provided access to 43% of the residential units. Based on the nature of the occupancy for residential purposes, these units are deemed representative of those onsite and the lack of full access is not considered a significant limitation for this assessment.

Multiple vehicles were observed to be parked throughout the exterior concrete-paved areas; hence EFI was not able to observe the ground conditions throughout the entire exterior areas. However, based on the observed use of the exterior areas for parking purposes and the lack of evidence of any hazardous material usage on this portion of the Subject Property, this limitation is not expected to alter the findings of this report.



### 3.2 ADJOINING AND IMMEDIATELY SURROUNDING PROPERTIES

The adjoining and immediately surrounding properties (within 100 feet of the Subject Property boundary) were visually and physically observed from public right-of-ways and the Subject Property in an attempt to identify RECs. EFI's observations are summarized in the following table:

Direction	Adjoining/ Immediately Surrounding	Historical and Current Address(es)	Current Uses and Historical Uses of Concern
North	Adjoining	2337 North Fairview Street	Residential
East	Adjoining	2320-2332 North Fairview Street	Residential
South	Adjoining	2317 North Fairview Street	Residential
West	Adjoining	2318-2332 North Ontario Street	Residential

No recognized environmental conditions were readily observable at the adjoining/immediately surrounding properties.

### 3.3 SURROUNDING PROPERTY USES (BEYOND 100 FEET)

The surrounding area is developed with residential and commercial structures.

Our observations of the surrounding properties (beyond 100 feet) did not reveal evidence of potential environmental concerns such as suspect storage facilities, visible dry-cleaning or fueling facilities, or significantly stained surfaces.

### 3.4 INTERVIEWS

The purpose of interviews is to obtain information from those associated with the Subject Property to identify RECs in connection with the Subject Property.

Documentation associated with the following interviews, if any, is provided in [Appendix C](#).

#### 3.4.1 SUBJECT PROPERTY OWNER

Mr. Raha Arnold, the Subject Property owner, was interviewed during the course of the site reconnaissance conducted on May 15, 2024 and completed a survey questionnaire dated May 14, 2024. According to Mr. Raha, the Subject Property structure was constructed in the 1960s for use as residential structures. Mr. Raha was unaware of any environmental conditions associated with the Subject Property.

#### 3.4.2 KEY SITE MANAGER/SUBJECT PROPERTY OCCUPANT(S)

The owner of the Subject Property is the key site manager and was interviewed as the owner.

#### 3.4.3 NEIGHBORING PROPERTY OWNERS/TENANTS

Per ASTM, an attempt to interview neighboring property owners/tenants should be conducted when the Subject Property is abandoned and/or unsecured land, with evidence of uncontrolled access.

As the Subject Property is currently developed and utilized for multi-family residential purposes, no neighboring property owners/tenants were interviewed during this assessment.

### 3.5 USER INTERVIEW, INFORMATION, AND PROVIDED DOCUMENTS

EFI provided the User Questionnaire to Mr. Raha Arnold who is the Vice President of Operations with Burbank Housing Corporation (client). According to review of the questionnaire dated May 3, 2024, the following was determined.

AAI Standard Questions	Yes/No
Did a search of land title records (or judicial records where appropriate, see Note 1 below) identify any environmental liens filed or recorded against the Subject Property under federal, tribal, state, or local law?	No
Did a search of land title records (or judicial records where appropriate, see Note 1 below) identify any AULs, such as engineering controls, land use restrictions or institutional controls that are in place at the Subject Property and/or have been filed or recorded against the Subject Property under federal, tribal, state or local law?	Yes
Do you have any specialized knowledge or experience related to the Subject Property or nearby properties? For example, are you involved in the same line of business as the current or former occupants of the Subject Property or an adjoining property so that you would have specialized knowledge of the chemicals and processes used by this type of business?	Yes
Does the purchase price being paid for this Subject Property reasonably reflect the fair market value of the Subject Property? If you conclude that there is a difference, have you considered whether the lower purchase price is because contamination is known or believed to be present at the Subject Property?	Yes
Are you aware of commonly known or reasonably ascertainable information about the Subject Property that would help the environmental professional to identify conditions indicative of releases or threatened releases?	Yes
Based on your knowledge and experience related to the Subject Property, are there any obvious indicators that point to the presence or likely presence of releases at the Subject Property?	No
*Note 1—In certain jurisdictions, federal, tribal, state, or local statutes, or regulations specify that environmental liens and AULs be filed in judicial records rather than in land title records. In such cases judicial records shall be searched for environmental liens and AULs.	

According to the User Questionnaire:

- A Regulatory Agreement is restricting the use of the Subject Property to affordable housing. The client provided Title Reports for the Subject Property which can be reviewed below in Section 3.5.1.
- The Subject Property is currently owned and operated by Burbank Housing Corporation (client).
- The client is aware of the previous use of the Subject Property which was reported to be residential.

### 3.5.1 ENVIRONMENTAL LIEN AND AUL SEARCH

Per the ASTM International E1527 standard, the User is responsible for obtaining judicial records for environmental liens or Activity and Use Limitations (AULs) recorded against the Subject Property.

The User was not aware of any environmental cleanup liens or activity and use limitations encumbering the Subject Property at 2321 North Fairview Street. The User provided EFI with a Preliminary Title Report, performed by Commonwealth Land Title Company for the Subject Property, dated November 29, 2022, which was reviewed by EFI. No environmental cleanup liens or activity and use limitations encumbering the Subject Property were identified in our review.

The User was not aware of any environmental cleanup liens or activity and use limitations encumbering the Subject Property at 2325 North Fairview Street. The User provided EFI with a Preliminary Title Report, performed by Commonwealth Land Title Company for the Subject Property, dated November 29, 2022, which was reviewed by EFI. No environmental cleanup liens or activity and use limitations encumbering the Subject Property were identified in our review.

The User was not aware of any environmental cleanup liens or activity and use limitations encumbering the Subject Property at 2331 North Fairview Street. The User provided EFI with a Preliminary Title Report, performed by Commonwealth Land Title Company for the Subject Property, dated January 5, 2023, which was reviewed by EFI. No environmental cleanup liens or activity and use limitations encumbering the Subject Property were identified in our review.

The User was not aware of any environmental cleanup liens or activity and use limitations encumbering the Subject Property at 2335 North Fairview Street. The User provided EFI with a Preliminary Title Report, performed by Commonwealth Land Title Company for the Subject Property, dated January 11, 2023, which was reviewed by EFI. No environmental cleanup liens or activity and use limitations encumbering the Subject Property were identified in our review.

Documentation, if any, is included in [Appendix D](#).

### 3.5.2 USER PROVIDED DOCUMENTS

The User did not provide any additional documents other than the Preliminary Title Reports discussed above.

User provided documentation, if any, is included in [Appendix E](#).

## 4.0 HISTORICAL LAND USE

A review of historical data including, but not limited to, those derived from standard historical resources and other historical sources are provided in this section. The objective of obtaining, reviewing, and analyzing historical resources is to develop a history of the previous uses of the Subject Property, adjoining properties, and surrounding area, in order to help identify the likelihood of past uses having led to RECs in connection with the Subject Property. During EFI's historical review, acute attention is paid to the Subject Property. Data relating to the adjoining and immediately surrounding properties (within 100 feet of the Subject Property boundary) and the surrounding area is reviewed to the extent that it is revealed in the course of researching the Subject Property itself.

### 4.1 TOPOGRAPHIC MAP REVIEW

Topographic maps of many portions of the United States date back to 1879 and the series of 7.5-minute quadrangles was officially completed in 1992. More than 55,000 7.5-minute maps were made to cover the 48 conterminous States. This is the only uniform map series that covers the entire area of the United States in considerable detail. Traditionally, topographic maps show both natural and man-made features. Items searched for in each topographic map included, but were not limited to: evidence of tanks, landfills, water drainage pathways, or areas which show significant evidence of fill, et cetera.

Available topographic maps dated from 1894 to 2022 were obtained from EDR and reviewed for this assessment. A summary of EFI's observations is presented in the following table.

The topographic maps are provided in [Appendix E](#).

Year	Subject Property	Adjoining Property Observations & Notable Surrounding Area Observations
1894, 1896, 1898, 1900, 1902, 1920, 1921, 1926, and 1948	Depicted as undeveloped land.	<p><b>North and West:</b> No structures/features depicted.</p> <p><b>South:</b> Depicted with a road and no structures/features depicted beyond.</p> <p><b>East:</b> Depicted with a street with no structures/features depicted beyond.</p> <p>The surrounding area is depicted with a railroad to the north and south and structures throughout</p>
1953, 1966, 1972, and 1994	Shaded indicating urban development; however, no structures are depicted.	<p><b>North, South, and West:</b> Shaded indicating urban development; however, no structures are depicted.</p> <p><b>East:</b> Depicted with a street and shaded beyond indicating urban development; however, no structures are depicted.</p> <p>The surrounding area is shaded red indicating urban development with schools and the Hollywood - Burbank Airport also depicted.</p>

Topographic Maps that were created in 2012, 2015, 2018, and 2022 do not depict any structures and only indicate street development and street names. This does not indicate that structures were not present at that time.

No coverage for the Subject Property or adjoining properties was available for the following years, which were provided: 1932, 1933, and 1942.

The image provided from 1976 is an aerial photograph, which is reviewed in Section 4.2.

## 4.2 AERIAL PHOTOGRAPHY REVIEW

Aerial Photography of many portions of the United States dates back to the 1920's. Items searched for in each photograph included, but were not limited to: evidence of tanks, gas stations, industrial site usage, water drainage pathways, areas which show evidence of drums or excessive debris, discolored or stained soils, areas of distressed vegetation, et cetera.

Available aerial photographs dated from 1928 to 2020 were obtained from EDR and reviewed for this assessment. A summary of EFI's observations is presented in the following table.

The aerial photographs are provided in [Appendix G](#).

Year	Subject Property	Adjoining Property Observations & Notable Surrounding Area Observations
1928 and 1938	Appears to be developed for agricultural purposes.	<b>North, West, and South:</b> Agricultural land. <b>East:</b> A street and unimproved land beyond and a residential structure by 1938. The surrounding area appears to be developed with residential structures and agricultural land.
1948	Appears to be unimproved land.	<b>North:</b> Residential structure. <b>East:</b> A street and unimproved land beyond. <b>South:</b> Residential structures. <b>West:</b> Residential structure and unimproved land. The surrounding area appears to be developed with residential/commercial structures and agricultural land.
1952	Appears to be developed with three residential structures.	<b>North, South, and West:</b> Residential structures. <b>East:</b> A street and residential structures beyond. The surrounding area appears to be developed with residential/commercial development throughout.
1954	Appears to be developed with residential structures and associated resident garages.	<b>North:</b> Residential structures. <b>East:</b> A street and residential structures beyond. <b>South:</b> A residential structure. <b>West:</b> Residential structures. The surrounding area appears to be developed with residential/commercial development throughout.

Year	Subject Property	Adjoining Property Observations & Notable Surrounding Area Observations
1964 and 1970	Appears to be developed with four residential structures.	<b>North, South, and West:</b> Residential structures. <b>East:</b> A street and residential structures beyond. The surrounding area appears to be developed with residential/commercial development throughout.
1977, 1981, 1989, 1994, 2002, 2005, 2009, 2012, 2016, and 2020	Appears to be developed with the existing residential structures.	<b>North, South, and West:</b> Residential structures. <b>East:</b> A street and residential structures beyond. The surrounding area appears to be developed with residential/commercial development throughout.

Aerial photographs indicate that the Subject Property was developed for agricultural purposes from 1928 to 1938. For further discussion, refer to Section 4.7.

### 4.3 SANBORN MAP REVIEW

Originally compiled by the Sanborn Map Company of Pelham, New York (Sanborn Map) for fire insurance companies to assess fire risks related to building materials and hazardous materials storage, today Sanborn maps are an invaluable tool for Environmental Professionals in determining historical site use and the potential for environmental conditions. Sanborn map coverage is available from as early as 1867 in some cities. Although Sanborn maps were created for approximately twelve thousand cities and towns in the United States, Canada, and Mexico, Sanborn map coverage is not available in newer and more rural communities.

Sanborn map coverage was obtained from EDR from 1953 to 1969 and reviewed for this assessment. A summary of EFI's observations is presented in the following table.

The Sanborn map search is provided in [Appendix H](#).

Year	Subject Property	Adjoining Property Observations & Notable Surrounding Area Observations
1953 and 1954	Depicted with a dwelling on the south portion (2321 North Fairview Street), a dwelling and detached auto garage on the south-central portion (2325 North Fairview Street), three dwellings (2331 and 2333 North Fairview Street) and a detached auto garage on the north-central portion, and a dwelling and detached garage (2335 North Fairview Street) on the north portion.	<p><b>North:</b> A dwelling and detached auto garage.</p> <p><b>East:</b> North Fairview Street and dwellings beyond.</p> <p><b>South:</b> Unimproved land.</p> <p><b>West:</b> Dwellings, a detached auto garage, and unimproved land.</p> <p>The surrounding area is depicted with dwellings, detached auto garages, and an oil storage yard to the west.</p>
1956 and 1960	Depicted with a dwelling on the south portion (2321 North Fairview Street), two dwellings and a detached auto garage on the south-central portion (2325 and 2327 North Fairview Street), one dwelling and one two-unit dwelling and detached auto garage on the north-central portion), and a dwelling and detached auto garage on the north portion (2335 North Fairview Street).	<p><b>North:</b> A dwelling and detached auto garage.</p> <p><b>East:</b> North Fairview Street and dwellings and flats beyond.</p> <p><b>South:</b> A dwelling and flat.</p> <p><b>West:</b> One three-unit dwelling and one single-dwelling and detached auto garage.</p> <p>The surrounding area is depicted with dwellings, detached auto garages, and an oil storage yard to the west.</p>
1966, 1968, and 1969	Depicted with a six-unit flat on the south portion (2321 North Fairview Street), two dwellings (2325 and 2327 North Fairview Street) and a detached auto garage in the south-central portion, one dwelling and one two-unit dwelling (2331 and 2333 North Fairview Street) and a detached auto garage in the north-central portion, and a dwelling (2335 North Fairview Street) and a detached auto garage on the north portion.	<p><b>North:</b> A dwelling and a detached auto garage.</p> <p><b>East:</b> North Fairview Street and dwellings beyond.</p> <p><b>South:</b> Dwellings and flat.</p> <p><b>West:</b> Dwellings and flats.</p> <p>The surrounding area is depicted with dwellings, apartments, flats, and oil storage yard to the west</p>

Sanborn maps indicated the following historical street addresses associated with the Subject Property: 2321, 2321 Units A to F, 2325, 2327, 2331, 2333, 2335, and 2335 Units A to E North Fairview Street. These addresses were researched during the completion of this report.

An oil storage yard, solvent storage, and paint thinner storage was depicted in the surrounding property to the west along North Ontario. For further information, please refer to Section 5.3.

#### 4.4 CITY DIRECTORY REVIEW

City directories have been published since the 1800's and provide detailed occupant information for the Subject Property and its surrounding area at five-year intervals. The purpose of the City Directory research is to attempt to determine the businesses that historically occupied the Subject Property.

Historical city directories provided by EDR for the years 1920 to 2020 and reviewed by EFI are listed below.

The EDR City Directory Abstract Report is provided in [Appendix I](#).

##### Subject Property

2321 North Fairview Street	
Date	Listing
1937, 1942, 1946, 1950, 1952, 1956, 1962, 1970, 1980, 1985, 1991, 1992, 1995, 2000, 2001, 2005, 2010, and 2014	Residential

2325 North Fairview Street	
Date	Listing
1950, 1956, 1962, 1980, 1985, 1991, 1992, 2000, 2001, 2005, 2010, and 2014	Residential

2327 North Fairview Street	
Date	Listing
1956, 1962, 1970, 1980, 1985, 1991, 2005, 2006, 2010, and 2014	Residential

2331 North Fairview Street	
Date	Listing
1942, 1946, 1950, 1952, 1956, 1970, 1995, 2000, 2005, 2006, 2010, and 2020	Residential



2333 North Fairview Street	
Date	Listing
1950, 1952, 1956, 1962, 1970, 1980, 1985, 1991, 1992, 2005, 2006, and 2014	Residential

2335 North Fairview Street	
Date	Listing
1950, 1952, 1956, 1962, 1970, 1975, 1980, 1985, 1992, 1995, 2001, 2005, 2010, 2014, and 2020	Residential

### Adjoining Properties

Adjoining Property	Years	Property Use	Listings of Concern
North	1952, 1956, 1962, 1970, 1980, 1991, 1992, 1995, 2000, 2001, 2005, 2006, 2010, 2014, and 2020	Residential	-
East	1937, 1942, 1946, 1950, 1952, 1956, 1962, 1970, 1976, 1980, 1985, 1991, 1992, 1995, 2000, 2001, 2006, 2010, 2014, and 2020	Residential	-
South	1956, 1958, 1962, 1970, 1980, 1991, 1992, 1995, 2000, 2001, 2005, 2006, 2010, 2014, and 2020	Residential	-

Adjoining Property	Years	Property Use	Listings of Concern
West	1942, 1946, 1950, 1952, 1956, 1962, 1970, 1980, 1992, 1995, 2000, 2001, 2005, 2006, 2010, 2014, and 2020	Residential	

The addresses identified as adjoining and immediately surrounding properties in Section 3.2 were reviewed during the City Directory research and did not reveal any uses of concern.

#### 4.5 BUILDING DEPARTMENT RECORDS REVIEW

The current and historical addresses for the Subject Property were researched at the City of Burbank Building and Safety Division. Items considered in the course of the building permit review are previous Subject Property usage, previous ownership, and the construction or demolition of any structures that may have had a negative environmental impact on the Subject Property. The following table summarizes relevant building permits obtained and reviewed.

The building permit request and permits reviewed are provided in [Appendix J](#).

2321 North Fairview Street		
Date	Owner/Occupant	Purpose
04/13/1937	Illegible	Permit for two-room residential structure.
03/21/1963	Bruce Ayers	Plumbing permit for sewer cap.
05/16/1963	Lyons	Permit to demolish residence.
05/16/1963	Illegible	Permit to demolish garage.
08/12/1963	Guaranteed Homes	Plumbing permit.
09/27/1963	Lyons	Certificate of Occupancy for 6-unit apartment building.
03/18/1983	Mr. Suppa	Plumbing permit for water heater.
03/21/1988	Art Morris	Plumbing permit for water heater.
07/24/1998	Burbank Property Association	Electrical permit for smoke detectors.
10/13/2005	Burbank Housing Corp.	Re-roofing permit.
02/23/2006	Burbank Housing Corp.	Electrical permit for service amp.
04/20/2006	Burbank Housing Corp.	Permit for six water closets, six lavatories, six bathtubs, six kitchen sinks, and six garbage disposals.
17/18/1941	Alton B. Cathey	Permit for new structure.

2325 North Fairview Street		
Date	Owner/Occupant	Purpose
08/31/1946	Donald A. Miller	Permit for new one room shed.
03/06/1962	James Hauser	Plumbing permit for residence.

2325-2327 North Fairview Street		
Date	Owner/Occupant	Purpose
05/06/1955	Don A. Miller	Permit to construct additional units.

2327 North Fairview Street		
Date	Owner/Occupant	Purpose
10/22/1990	James Hauser	Plumbing permit.
11/24/2004	Burbank Housing Corp.	Permit to add one-story, 614 square foot structure.

2331 North Fairview Street		
Date	Owner/Occupant	Purpose
01/22/1948	Walter W. Sooy	Permit for sewer connection change.
04/28/2000	Burbank Housing Corp.	Permit to sand blast house.
05/17/2000	Burbank Housing Corp.	Permit for 19 new windows.
05/17/2000	William and Butty Hsu	Application for plumbing permit.
06/22/2000	Burbank Housing Corp.	Permit to remove existing garage and illegal unit.
06/28/2000	Burbank Housing Corp.	Permit for new three car garage and laundry room addition.

2335 North Fairview Street		
Date	Owner/Occupant	Purpose
10/07/1957	F. Freeouf	Permit for wall heaters.
08/07/1963	Vin Cullen	Electrical permit.
08/16/1963	Mahoney-Morrisen	Permit for new residential structure.
06/10/1964	Vin Cullen	Certificate of Occupancy for four-unit apartment structure.
07/05/1978	Marcees Gardening Services	Business application for residential tenant to use home address as business address.
12/16/2002	David and Mary Augustine	Application for plumbing permit.
08/15/2003	All Valley Properties	Plumbing permit to add water heater.
11/20/2004	Burbank Housing Corp.	Re-roofing permit.

The remaining permits obtained and reviewed were for minor tenant improvements, sign permits, or other permits which are not significant and did not contain information about the historical Subject Property use or the potential for recognized environmental conditions.

#### 4.6 OTHER HISTORICAL SOURCES

In order to further research data gaps, EFI consulted additional resources to further establish the history of the Subject Property. This research may include, but is not limited to: newspapers, miscellaneous maps, books about the history of the area, imagery, land title records, historical societies, interviews, internet searches, and other historical data.

No additional research was conducted during this assessment.

Documentation, if any, is included in [Appendix K](#).

#### 4.7 HISTORICAL SUMMARY

According to EFI's review of the historical resources, the Subject Property was undeveloped from sometime prior to 1894 through at least 1926. By at least 1928 to 1938, the Subject Property was developed for agricultural purposes. The Subject Property was unimproved land from sometime prior to 1946. By 1947, the Subject Property at 2325 and 2327 North Fairview Street and 2335 North Fairview Street were developed with residential structures. The Subject Property at 2331 and 2335 North Fairview Street was developed with residential structure by 1948 and the Subject Property at 2321 North Fairview Street was developed with a residential structure by 1963. By at least 1977, the Subject Property was developed with the existing seven residential structures and concrete-paved parking areas. The Subject Property has remained in this configuration through the present.

Occupants of the Subject Property have been residential since construction.

- The Subject Property was historically used for agricultural purposes from 1928 to 1938. There is a potential that during this period agricultural chemicals, such as pesticides, herbicides, and fertilizers, were applied to site soils consistent with normal application practices. Agricultural chemicals tend to accumulate in the near-surface soils. As the Subject Property has been redeveloped, which typically involves grading (soil mixing) of the first few feet of soil, it is likely that the agricultural chemicals, if any were present, have been homogenized and redistributed, which likely reduced any residual concentrations to within acceptable screening levels for the continued multi-family residential use of the Subject Property. Furthermore, the Subject Property is primarily covered by paved surfaces, which will further reduce potential exposure to any residual agricultural chemicals that may be present. Based on the foregoing, it is our opinion that a risk to human health or the environment from the historical agricultural use of the Subject Property is unlikely, and therefore, the historical agricultural use is not considered a significant environmental concern.

#### 4.8 HISTORICAL DATA FAILURE

Based on our review of the historical data, no significant data gaps were encountered during our research.

## 5.0 RECORDS REVIEW AND VAPOR ENCROACHMENT SCREEN

A radial database search was conducted in accordance with the specifications defined in ASTM International E1527-21 which sets the radial search distances for each regulatory database. A copy of the database report is presented in [Appendix L](#) of this report.

Following are summaries of the information found for the Subject Property and adjoining and immediately surrounding properties within the relevant database listings and EFI's opinion regarding the potential for the Subject Property to be impacted. Furthermore, EFI considered database listings for surrounding area properties with reported releases.

EFI's opinion is based on the information found in the database listings, through other historical and regulatory resources, "Standard Guide for Vapor Encroachment Screening (VES) on Property Involved in Real Estate Transactions" (ASTM International E2600-15), and assumed groundwater flow direction discussed in Section 2.3.

### 5.1 SUBJECT PROPERTY

#### **San Fernando Valley Area 1 North Hollywood Well Field Area (North Hollywood, CA 91601) -**

The San Fernando Valley is listed on the National Priority List (NPL), Superfund Enterprise Management System (SEMS), Engineering Controls Sites List (US ENG CONTROLS), and Sites with Institutional Controls (US INST CONTROL) databases. According to the information provided, groundwater throughout the San Fernando Valley has been documented as being impacted by chlorinated organic compounds (VOCs) which include trichloroethylene (TCE) and tetrachloroethylene (PCE). The groundwater plume underlies the section of North Hollywood in Crystal Springs Well Field in Los Angeles, which is part of the San Fernando Valley groundwater basin. The United States Environmental Protection Agency (USEPA) and the Los Angeles Department of Water and Power (LADWP) are the lead agencies responsible for investigations and remedial activities. Remedial solutions adopted thus far have included an extraction and treatment system which consists of extraction wells, an air-stripping treatment system to remove VOCs from the air stream, and activated carbon filters to remove VOCs from the air stream. The treatment system commenced operation since being proposed in 1984 and remains active today. To alleviate the threat to human health from this contamination, public supply wells are either taken out of service or blended with water from clean sources to ensure that the public receives water with contaminant levels below the State's guidelines.

There are 124 PRPs that were engaged in industrial activity in Area 1, including machinery degreasing, dry cleaning, and metal cleaning, in the affected area. The regional investigation of the North Hollywood Well Field area was completed on June 10, 1986. According to the most recent update on the EPA website, a clean-up plan was proposed on September 1, 1987. According to the most recent available groundwater data collected on July 21, 2015, the Subject Property is within the North Hollywood Operable Unit Study Area; however, the contaminant plume within the San Fernando Valley Area 1 Superfund Site does underlie the Subject Property. The Subject Property is not listed on the list of PRPs. Based on the current regulatory oversight by the EPA and LADWP, the ongoing remedial efforts and the identification of responsible parties, and the presumed depth to groundwater (excess of 100-feet), these listings are not expected to be a REC for the Subject Property.

**Burnbank Housing Corp. (2321 North Fairview Street) -** The Subject Property is listed on the Hazardous Waste Tracking System (HWTS) database. According to the information provided, the Subject Property was issued Environmental Protection Agency (EPA) Identification number

(ID) CAC002593075 and became inactive on January 16, 2006. No further information was provided. Based on the inactive status and lack of evidence of a documented release, this listing is not expected to be a REC.

**Burbank Housing Corp. (2327 North Fairview Street)** - The Subject Property is listed on the HWTS and Facility and Manifest Data (HAZNET) databases. According to the information provided, the Subject Property generated between 3.5 and 4.2-tons of hazardous waste in the form of asbestos-containing waste in 2004. The hazardous waste was disposed of via disposal and land fill. The Subject Property was issued EPA ID CAC002582939 and was provided with an inactive status on June 21, 2005. No further information was provided. Based on the proper handling and disposal of the hazardous waste, inactive status, and lack of evidence of a documented release, these listings are not expected to be a REC.

**Burbank Housing Corp. (2332-2333 North Fairview Street)** - The Subject Property is listed on the HWTS and HAZNET databases. According to the information provided, The Subject Property generated 0.1-tons of hazardous waste in the form of other organic solids in 2000. The hazardous waste was disposed of via transfer station. The Subject Property was issued EPA ID CAC002271641 and was provided with an inactive status on June 11, 2001. No further information was provided. Based on the proper handling and disposal of the hazardous waste, inactive status, and lack of evidence of a documented release, these listings are not expected to be a REC.

**Burbank Housing Corp. (2335 North Fairview Street)** - The Subject Property is listed on the HWTS and HAZNET databases. According to the information provided, the Subject Property generated 0.05-tons of hazardous waste in the form of other inorganic solid waste organics in 2004. The hazardous waste was disposed of via transfer station. The Subject Property was issued EPA ID CAC002578397 and was provided with an inactive status on December 28, 2004. No further information was provided. Based on the proper handling and disposal of the hazardous waste, inactive status, and lack of evidence of a documented release, these listings are not expected to represent a REC.

## 5.2 ADJOINING AND IMMEDIATELY SURROUNDING PROPERTIES

No adjoining/immediately surrounding properties (within 100 feet) were listed on any of the regulatory databases researched.

## 5.3 SURROUNDING AREA

**3100 Partners LLC / Lockheed A-1 East, B / Lockheed A-1, B85, L (2333 North Ontario Street / 3100 Thornton Avenue)**- The property located approximately 200 feet to the west (hydrologically down to cross-gradient) of the Subject Property is listed on the HWTS, HAZNET, Resource Conservation and Recovery Act - Non Generator / No Longer Regulated (RCRA NonGen / NLR), aboveground storage tank (AST), California Environmental Reporting System (CERS), Cleanup Program Sites formerly Spills, Leaks, Investigations and Cleanup (CPS-SLIC), and Well Investigation Program Case List (WIP) databases.

According to the information provided and information from the State Water Resource Control Board's (SWRCB) GeoTracker databases, this facility was previously utilized for various chemical storage, equipment storage, and support operations from 1943 to 1968. It was reported that a 15,000-gallon AST that contained tetrachloroethene (PCE) and trichloroethene (TCE) was previously located on the northwest corner of the property. It was reported that a release of volatile organic compounds (VOCs) that impacted an aquifer used for drinking water supply was discovered on January 2, 1965.

Remedial actions included multi-phase soil gas and soil assessments to locate potential sources of contamination (VOCs and non-VOCs) and remediate them. Elevated concentrations of PCE and TCE were detected at maximum concentrations of 28,100 micrograms per liter ( $\mu\text{g/L}$ ) (140 feet below ground surface [bgs]) and 501  $\mu\text{g/L}$  (130 feet bgs), respectively in the northwest part of the property near the former PCE/TCE AST. VOC concentrations generally increased with depth from approximately 100 feet to 170 feet bgs. The remainder of the property had low to nondetectable (ND) concentrations of contaminants in soil matrix and soil gas samples.

On November 16, 1995, Regional Board staff issued a no further investigation letter, except the VOC-contamination in the northwest portion of the property. The SWRCB approved a remediation program which would remediate VOCs beneath the northwest portion of the property. It was reported that residual VOCs that remained at the property did not appear to pose a significant threat to groundwater quality and human health. Lockheed Martin was informed that they must continue to monitor VOCs in groundwater.

Based on the down to cross-gradient location with regard to the Subject Property, distance from the Subject Property (approximately 200 feet away and across North Ontario Street), and ongoing regulatory oversight, this release is not expected to be a REC for the Subject Property.

None of the other sites listed on the regulatory database report are considered to pose a significant threat or potential vapor encroachment condition (pVEC) to the Subject Property as there is no indication of a release at the respective sites, a release has occurred but groundwater has not been impacted, a release has occurred but the case is closed, or the sites are located cross- or down-gradient of the Subject Property and in excess of 1/10 mile from the Subject Property or the critical distance per the VES standard.

#### 5.4 ORPHAN SITES

Orphan sites are unmappable sites which appear in a list form in the Radius Map Report rather than on the standard Radius Map. One orphan site was identified in the Radius Map Report prepared for the Subject Property. The site was manually mapped to determine the location of the site relative to the Subject Property and groundwater gradient.

A cursory review of this listing indicated that the site is not associated with the Subject Property or adjoining properties or otherwise considered to represent a REC to the Subject Property.



## 6.0 AGENCY RECORDS AND FILE REVIEWS

### 6.1 FEDERAL AND STATE AGENCIES

The Los Angeles Regional Water Quality Control Board (LARWQCB), Department of Toxic Substances Control (DTSC), and South Coast Air Quality Management District (SCAQMD) were contacted regarding permits, air emissions, and site investigation files for the Subject Property. Additionally, the State Water Resources Control Board's (SWRCB) GeoTracker, SCAQMD's online Facility Information Detail (FIND), DTSC's EnviroStor and Hazardous Waste Tracking System (HWTS), USEPA Facility Registry Service (FRS), Enforcement and Compliance History Online (ECHO), and UST online databases were searched for information on the Subject Property to identify any evidence of previous or current hazardous material usage.

- According to the responses to EFI's requests from the LARWQCB, DTSC, and SCAQMD, and a review of the aforementioned databases with the exception of the HWTS database, there are no files for the Subject Property.
- The HWTS maintained records for the Subject Property at 2321, 2327, 2333, and 2335 North Fairview Street which are summarized in Section 5.1 above.

Note that the above agency requests were made and the online database searches were conducted on May 2, 2024, with responses received through May 13, 2024.

Requests, responses and records from the above-referenced agencies are included in [Appendices M and N](#).

The California Department of Conservation, Geologic Energy Management Division (CalGEM) online mapping application Well Finder was reviewed for information pertaining to oil and gas exploration on or nearby the Subject Property. In addition, the Pipeline and Hazardous Materials Safety Administration (PHMSA) National Pipeline Mapping System Public Map Viewer was reviewed for information on natural gas and hazardous material pipelines on or nearby the Subject Property.

- No oil wells or pipelines were identified within 500 feet of the Subject Property.

Records of the above can be referenced in [Appendix O](#).

### 6.2 LOCAL AGENCIES

The Los Angeles County Fire Department Health and Hazardous Materials Division (LACFD HHMD), City of Burbank Fire Department (BFD), City of Burbank Wastewater Systems (BWS) were contacted regarding hazardous materials, underground storage tank, and industrial waste discharge records for the Subject Property. Additionally, the LACFD HHMD Active and Inactive CUPA Program Records, Site Mitigation Unit (SMU) Case Records, and California Accidental Release Program (CalARP) online databases were reviewed for information pertaining to the Subject Property.

- According to the responses to EFI's requests from the BWS, and a review of the aforementioned online databases, there are no files for the Subject Property.
- According to the response received from the BFD, the Subject Property was inspected in the following years: 2005, 2008, 2009, 2015, 2016, 2018, 2019, 2020, 2022, and 2023. The BFD issued the Subject Property violations 2012 for failure to service the extinguishers throughout the structure at 2335 North Fairview Street, failure to hang extinguishers on



approved positive latching brackets at 2331 North Fairview Street, and failure to provide a sign reading "main electrical panel inside" at the Subject Property at 2321 North Fairview Street in 2020. Additionally, a Memorandum provided by the BFD on July 11, 2023 for all Subject Property addresses reported that code requirements such as providing automatic fire sprinkler systems and providing a fire alarm system were required for any plans submitted to the BFD for review. Based on the regulatory oversight and lack of evidence of any hazardous materials, these records are not expected to represent a REC.

Note that the above agency requests were made and the online database searches were conducted on May 2, 2024, with responses received through May 9, 2024.

Requests, responses and records from the above-referenced agencies are included in [Appendix P](#).

### **6.3 AGENCY RECORDS RESEARCH LIMITATIONS**

No limitations were encountered during EFI's agency record research.

## 7.0 CONSIDERATIONS BEYOND SCOPE

ASTM International E1527-21 identifies additional conditions which, should they exist at the Subject Property, may create a human health risk to the occupants of the site. These risks may also create additional costs to the property owner in the form of identification, operations & maintenance, and cleanup or remediation.

### 7.1 ASBESTOS CONTAINING BUILDING MATERIALS

Asbestos is a group of naturally occurring minerals used in many products, including building materials vehicle brakes, insulation and other products that require resistance to heat and corrosion. Asbestos includes: chrysotile, amosite, crocidolite, tremolite asbestos, anthophyllite asbestos, actinolite asbestos, and any of these materials that have been chemically treated and/or altered.

The inhalation of asbestos fibers by workers can cause cancer and other serious diseases of the lungs and other organs that may not appear until years after the exposure has occurred. For instance, asbestosis can cause a buildup of scar-like tissue in the lungs and result in loss of lung function. Asbestos fibers associated with these health risks are too small to be seen with the naked eye, and smokers are at higher risk of developing some asbestos-related diseases.

Asbestos-containing materials (ACMs) do not always pose a hazard to occupants and workers in buildings that contain these materials. Intact, undisturbed ACMs generally do not pose a health risk. ACMs may become hazardous and pose an inhalation risk when they are damaged, disturbed in some manner, or deteriorate over time and asbestos fibers are released into building air.

ACMs can be found in a multitude of building products which include decorative and acoustical plaster texture, fire-proofing (Monokote), joint compound, attic and wall insulation, resilient floor covering, mastic, recessed lighting fixtures, wiring, elevator brakes, fire doors, pipe insulation, pipe gaskets, duct insulation, duct tape, siding and roofing materials (tar/shingles), textured paint, stucco, concrete, asphalt underlayment (Petromat) and plaster.

Local jurisdictions have specific laws and regulations regarding asbestos and actions including building renovations and building demolition.

- Based on the age of the Subject Property structures, there is a potential for asbestos-containing building materials at the Subject Property; however, no testing was completed as part of this report. Suspect ACMs were observed in the form of stucco, and mastics associated with vinyl and tile flooring. All building materials appeared in good condition at the time of our site reconnaissance. Individual suspect materials would need to be tested as part of an asbestos survey prior to any renovation or demolition in order to confirm the presence or non-presence of asbestos.

Documentation regarding the above, if any, is included in [Appendix Q](#).

### 7.2 LEAD-BASED PAINT

Although the use of lead-based paint (LBP) in residential structures has been prohibited since 1978, it may still be used in commercial and industrial buildings. It is approximated that 80 percent of buildings built prior to 1978 contain LBP. Even at low levels, lead poisoning can cause intelligence quotient (IQ) deficiencies, reading and learning disabilities, impaired hearing, reduced attention spans, hyperactivity, and other behavioral problems with children under 6 years old being most at risk.

Lead is a highly toxic metal that was used for many years in products found in and around homes and commercial buildings. Lead can be found in dust from friction surfaces of windows and doors that are painted with lead-based paint and from building components coated with LBP that has begun peeling, flaking, and chalking. There is also the potential for soil to have elevated lead levels due to leaching from LBP on nearby structures and deposition of airborne lead when leaded fuel was in use prior to the 1976 ban and phase out.

Since the 1980's, lead has been phased out in gasoline, reduced in drinking water, reduced in industrial air pollution, and banned or has been limited in use in consumer products.

Local, State, and Federal agencies, including the USEPA, Department of Housing and Urban Development (HUD), and Occupational Safety & Health Administration (OSHA), have set various action limits that have been enacted with the intent to prevent human exposure and contamination of the surrounding environment.

- Based on the age of the Subject Property structures, there is a potential for LBP at the Subject Property. All painted surfaces appeared in good condition at the time of our site reconnaissance. Individual suspect materials would need to be tested as part of a lead-based paint survey prior to any renovation or demolition in order to confirm the presence or non-presence of LBP.

Documentation regarding the above, if any, is included in [Appendix Q](#).

### 7.3 RADON

Radon is a radioactive gas that has been found in structures all over the United States. Radon is produced from the natural breakdown of uranium in soil, rock, and water. Radon typically moves up through the ground and into structures through cracks and other holes in the foundation. Movement of radon through the earth is strongly influenced by moisture content and permeability of soil, porosity, and degree of fracturing in rocks, as well as surface meteorological conditions. High levels of radon have been discovered in every state.

Radon cannot be seen, smelled, or tasted. Breathing air-containing radon may increase the risk of getting lung cancer. The Surgeon General of the United States has warned that radon is the second leading cause of lung cancer in the United States today after smoking.

The USEPA has designated three zones depending on radon potential. Zone 1 is an area with the average predicted indoor radon concentration in residential dwellings exceeding the USEPA action limit of 4.0 picoCuries per Liter (pCi/L). Zone 2 are areas with average predicted indoor radon concentration of 2.0 - 4.0 pCi/L and Zone 3 are those areas with an average predicted indoor radon concentration in residential dwellings below 2.0 pCi/L.

Testing for the presence of radon is fairly inexpensive, simple and is the only way to be certain of the on-site concentrations. Various types of sampling methods exist to determine the concentration. On-site radon sampling was not performed during the completion of this assessment.

- Based on our research at the USEPA, the average radon concentrations for Los Angeles County are between 2.0 pCi/L and 4.0 pCi/L, which is below the 4.0 pCi/L action level set by the USEPA. Further, the California Geological Survey *Radon Potential Radon Zone Map for Southern California*, dated January 2005, shows low concentrations of radon in the vicinity of the Subject Property. Site specific radon levels vary greatly within the USEPA radon zones

and on-site radon measurements would need to be collected in order to determine the radon levels at the Subject Property.

Documentation regarding the above, if any, is included in [Appendix Q](#).

#### 7.4 MICROBIAL GROWTH AND MOISTURE INTRUSION

Mold and mildew are simple, microscopic organisms in the Fungi kingdom that can grow virtually anywhere if they have adequate moisture, nutrients, air and appropriate temperatures. Depending on the particular mold or fungus, growing colonies can be almost any color. Most household molds and fungi (mildews) are white, black, grey, or brown colored. Spores of dozens of kinds of mold and fungus (mildew) are present at all times in indoor and outdoor air. These spores can settle, germinate and grow wherever good growth conditions are found. They can grow on soil, plants, dead plant materials, foods, fabrics, paper, wood and many other materials found within structures. Many molds are not harmful and actually have a beneficial role in the environment and in living systems. In soil, molds play a crucial part in decomposition of organic matter and in making nutrients available to plants.

When mold and fungi (mildews) growth occurs in structures, it can be very destructive to the materials on which they grow and cause high levels of airborne mold spores and volatile organic compounds associated with the characteristic musty / moldy odor. They cause staining, decomposition (rotting of materials) and objectionable, musty odors. Where colonies are extensive they can also produce enough spores, and by-products to be harmful to health. Many of the by-products of mold and fungus (mildew) are irritating to skin, eyes and respiratory tracts. Some molds produce true allergic sensitization and allergic reactions in susceptible people. Some molds produce toxic by-products that could be harmful to skin, and poisonous if ingested or inhaled in quantity. Persons with compromised immune systems may even experience systemic fungal infections of the respiratory tract.

EFI observed a limited amount of interior areas of the Subject Property structures in order to identify the significant, visible presence of mold. This activity was not intended to discover all areas which may be affected by mold growth at the Subject Property. Potential areas of mold not observed as part of this limited assessment, include but are not limited to, pipe chases, HVAC systems and within enclosed wall and ceiling cavities that may be present in the Subject Property. A complete mold assessment, which may include various types of sampling, would be required to determine if mold levels within the Subject Property structure are at levels acceptable by industry standards.

- EFI did not observe visible or olfactory indications of the presence of mold, nor did EFI observe obvious indications of significant water damage. No sampling was conducted as part of this assessment.

Documentation regarding the above, if any, is included in [Appendix Q](#).

#### 7.5 METHANE GAS

In response to growing concern regarding methane intrusion into structures and to the potential for methane build-up underneath structures, certain municipalities have established methane requirements for structures based on the proximity to oil wells and landfills. If a Subject Property is located in the proximity of active or abandoned oil wells or landfills, methane mitigation devices installed prior to construction activities at a Subject Property may be necessary.

- Based on EFI's research, the Subject Property is not known to be located in proximity (within 1,000 feet) to any active or abandoned oil wells or landfills. Therefore, the potential for methane risk at the Subject Property is considered low.

Documentation regarding the above, if any, is included in [Appendix Q](#).

## 7.6 WETLANDS

According to the Clean Water Act, a wetland is "those areas that are inundated or saturated by surface or groundwater at a frequency and duration sufficient to support, and that under normal circumstances do support, a prevalence of vegetation typically adapted for life in saturated soil conditions." Wetland areas have been identified as ecologically diverse and sensitive areas and are generally subject to more stringent development, re-development, and building regulations.

- According to the United States Fish and Wildlife Service (USFWS) Geospatial Wetlands Information online map, there are no mapped wetlands on the Subject Property. Additionally, no evidence of wetlands, settling ponds, lagoons, surface impoundments, natural catch-basins, or potential wetland features (water marks on tree trunks, drift lines, buttressed roots, etc.) were observed at the Subject Property during this investigation and no evidence of potential water features were noted on the reviewed historical source documents.

Documentation regarding the above, if any, is included in [Appendix Q](#).

## 8.0 FINDINGS AND CONCLUSIONS

EFI has performed a Phase I ESA in conformance with the scope and limitations of ASTM International E1527-21, at 2321, 2325-2327, 2331-2335, and 2335 North Fairview Street, Burbank, California, the Subject Property. Any exceptions to or deletions from this practice are described in the individual sections of this report.

This assessment has revealed no evidence of significant data gaps, RECs, CRECs, or HRECs in connection with the Subject Property.

### 8.1 SIGNIFICANT DATA GAPS

No significant data gaps were identified during the course of this assessment.

### 8.2 RECOGNIZED ENVIRONMENTAL CONDITION (REC)

No RECs were identified during the course of this assessment.

### 8.3 HISTORICAL RECOGNIZED ENVIRONMENTAL CONDITION (HREC)

No HRECs were identified during the course of this assessment.

### 8.4 CONTROLLED RECOGNIZED ENVIRONMENTAL CONDITION (CREC)

No CRECs were identified during the course of this assessment.

### 8.5 DE MINIMIS CONDITION

No *de minimis* conditions were identified during the course of this assessment.

## 9.0 RECOMMENDATIONS

Based on the foregoing, no additional investigation is recommended at this time.

## 10.0 SIGNATURES

I have the specific qualifications based on education, training, and experience to assess a property of the nature, history, and setting of the Subject Property. I have developed and performed the all appropriate inquiries in conformance with the standards and practices set forth in 40 CFR Part 312.

Prepared By:

Date: May 22, 2024



Lauren Corbet  
Project Manager

I declare that, to the best of my professional knowledge and belief, I meet the definition of Environmental Professional as defined in § 312.10 of 40 CFR 312. I have the specific qualifications based on education, training, and experience to assess a property of the nature, history, and setting of the Subject Property. I have developed and performed the all appropriate inquiries in conformance with the standards and practices set forth in 40 CFR Part 312.

Reviewed By:

Date: May 22, 2024



Heather Grizzell  
Senior Project Manager

Resumes for the above personnel are provided in [Appendix R](#).



## 11.0 REFERENCES

ASTM International, 2021. Subcommittee E50.2 Commercial Real Estate Transactions, “Standard Practice for Environmental Site Assessments: Phase I Environmental Site Assessment Process”, Designation E1527-21, West Conshohocken, PA 59 pp.

ASTM International, 2015. Subcommittee E50.2 on Real Estate Assessment and Management, “Standard Guide for Vapor Encroachment Screening on Property Involved in Real Estate Transactions”, Designation E2600-15, West Conshohocken, PA 34 pp.

California Department of Conservation, California Geologic Survey - <http://www.consrv.ca.gov/CGS>

California Department of Conservation, Geologic Energy Management Division (CalGEM) Well Finder - <https://www.conservation.ca.gov/calgem/Pages/WellFinder.aspx>

California Department of Conservation, Indoor Radon Potential - <https://maps.conservation.ca.gov/cgs/radon/>

California Department of Water Resources, Individual Basin Descriptions - <http://www.groundwater.water.ca.gov/bulletin118>

California Environmental Protection Agency, CalEPA Regulated Site Portal - <https://siteportal.calepa.ca.gov/nsite/map/help>

County of Los Angeles Health Hazardous Materials Division - <https://www.fire.lacounty.gov/hhmd/public-records-requests/>

DTSC Hazardous Waste Tracking System (HWTS) Reports - [http://hwts.dtsc.ca.gov/report\\_list.cfm](http://hwts.dtsc.ca.gov/report_list.cfm)

EnviroStor- <http://www.envirostor.dtsc.ca.gov/public/>

GeoTracker - <http://geotracker.waterboards.ca.gov/>

Google Earth - <http://earth.google.com/>

Los Angeles County Office of the Assessor - <http://maps.assessor.lacounty.gov/>

National Pipeline Mapping System - <https://pvnpm.phmsa.dot.gov/PublicViewer/>

South Coast Air Quality Management District Facility Information Detail System (FIND)- <http://www3.aqmd.gov/webappl/fim/prog/search.aspx>

USEPA Envirofacts - <https://enviro.epa.gov/index.html>

USEPA MyProperty - <http://www.epa.gov/myproperty>

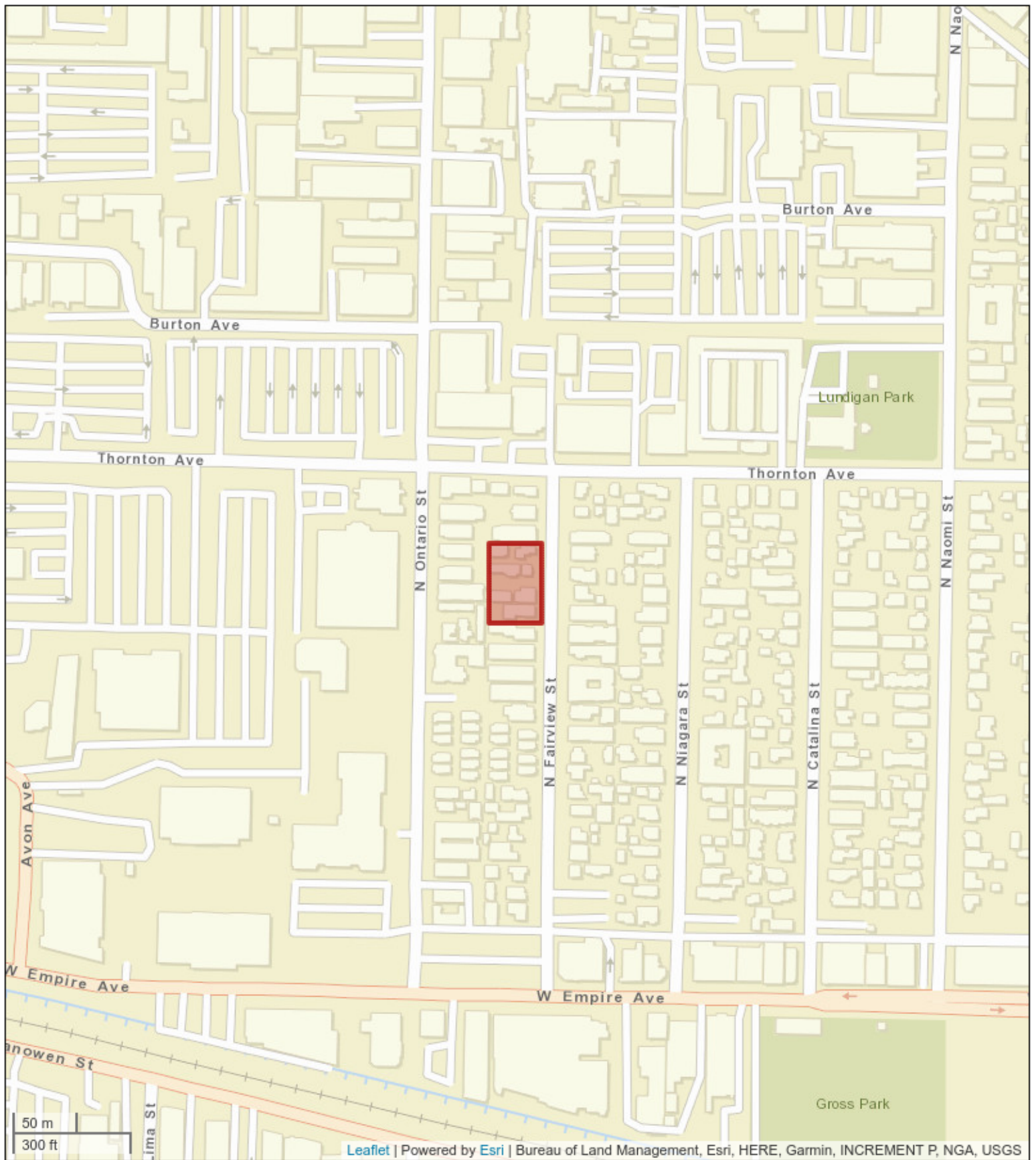
USEPA Radon - <https://www.epa.gov/radon/epa-maps-radon-zones-and-supporting-documents-state>

USEPA UST Finder - <https://epa.maps.arcgis.com/apps/webappviewer/index.html?id=b03763d3f2754461adf86f121345d7bc>

Wetlands Mapper - <https://www.fws.gov/wetlands/Data/Mapper.html>

**FIGURES**

**SITE MAPS**



**FIGURE 1: Site Location Overview**

2321, 2325-2327, 2331-2335, and 2335 North Fairview Street  
 Burbank, California 91504  
 EFI Project No. 045.12740





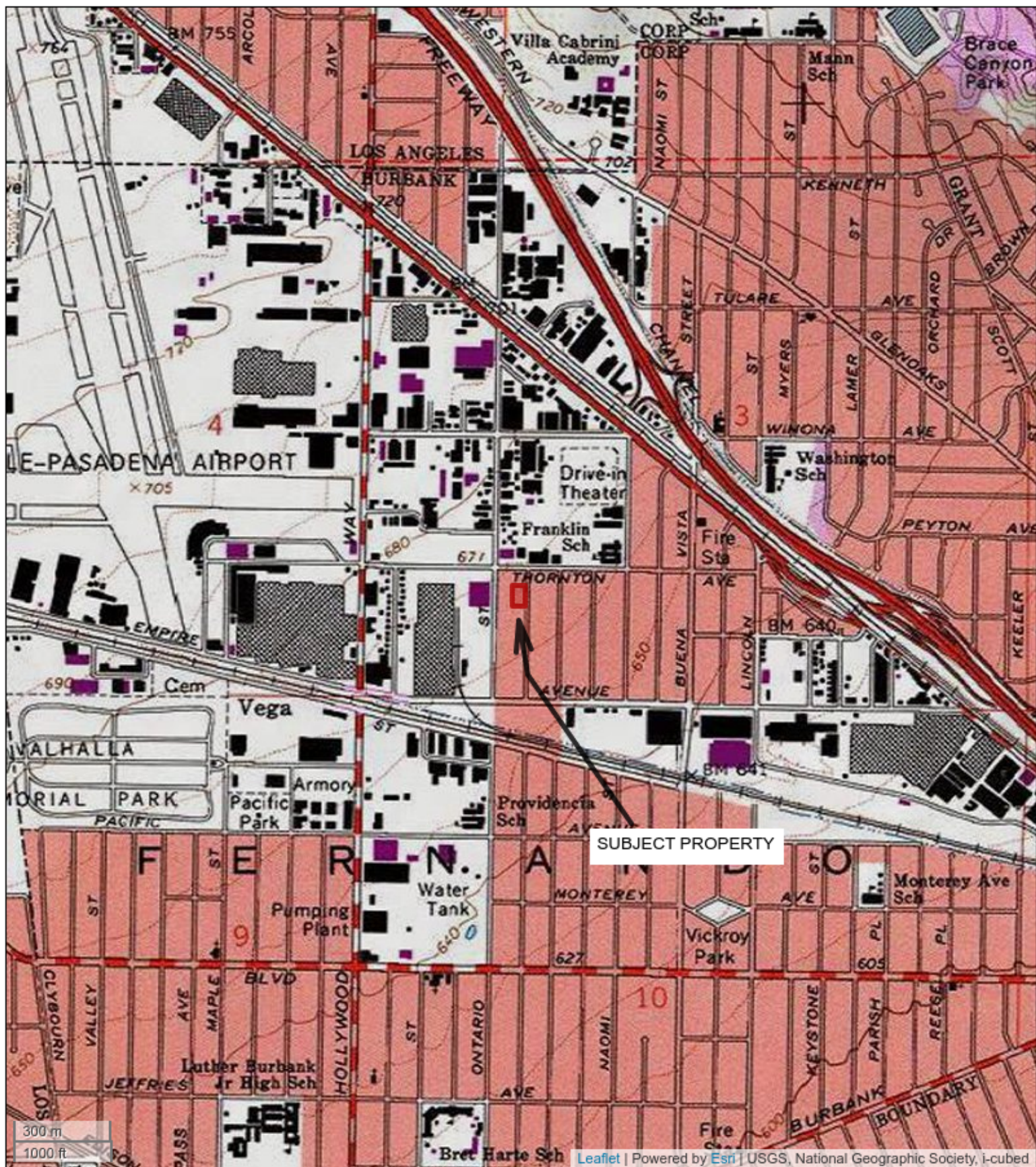



FIGURE 2: Site Topographic Map

2321, 2325-2327, 2331-2335, and 2335 North Fairview Street  
 Burbank, California 91504  
 EFI Project No. 045.12740







**FIGURE 3: Site Location Aerial**

2321, 2325-2327, 2331-2335, and 2335 North Fairview Street  
Burbank, California 91504  
EFI Project No. 045.12740








BASEMAP SOURCE: BING MAPS.

LEGEND	
	PROPERTY LINE
	SUBJECT STRUCTURE
	USA GROUND MARKING
	POLE-MOUNTED TRANSFORMER



**SITE PLAN**  
 2321, 2325-2327, 2331-2333 &  
 2335 N. FAIRVIEW STREET  
 BURBANK, CA 91504

PN: 045.12740	FIGURE
DT: 05/14/2024	4
DB: KK   CB: LC	

**APPENDIX A**  
**SUBJECT PROPERTY INFORMATION**

Summary

# AIN: 2464-005-030 <sup>8</sup>

**Situs Address:**

2321 N FAIRVIEW ST  
BURBANK CA 91504-3151

**Use Type:** Multi-Family Residence  
**Parcel Type:** Regular Fee Parcel  
**Tax Rate Area:** 02530

**Parcel Status:** ACTIVE  
**Create Date:**  
**Delete Date:**  
**Tax Status:** CURRENT  
**Year Defaulted:**  
**Exemption:** None

**Building (0101) & Land Overview**

**Use Code:** 0500  
**Design Type:** 0530  
**Quality Class:** D6  
  
**# of Units:** 6  
**Beds/Baths:** 6/6  
**Building SqFt:** 4,470  
  
**Year Built:** 1963  
**Effective Year:** 1963  
**Land SqFt:**



(<https://maps.assessor.lacounty.gov/GeoCortex/Essentials/PAIS/REST/sites/PAIS/VirtualDirectory/AssessorMaps/ViewMap.html?val=2464-005>)

Parcel Map (<https://maps.assessor.lacounty.gov/GeoCortex/Essentials/PAIS/REST/sites/PAIS/VirtualDirectory/AssessorMaps/ViewMap.html?val=2464-005>) / Map Index (<https://maps.assessor.lacounty.gov/GeoCortex/Essentials/PAIS/REST/sites/PAIS/VirtualDirectory/AssessorMaps/ViewMap.html?val=2464-NDX>)

	2024 Roll Preparation		2023 Current Roll	RC	Year		2004 Base Value
\$	473,922	\$	464,630	T	2004	\$	340,000
\$	744,371	\$	729,776	L	2004	\$	534,990
\$	1,218,293	\$	1,194,406			\$	874,990

**Assessor's Responsible Division**

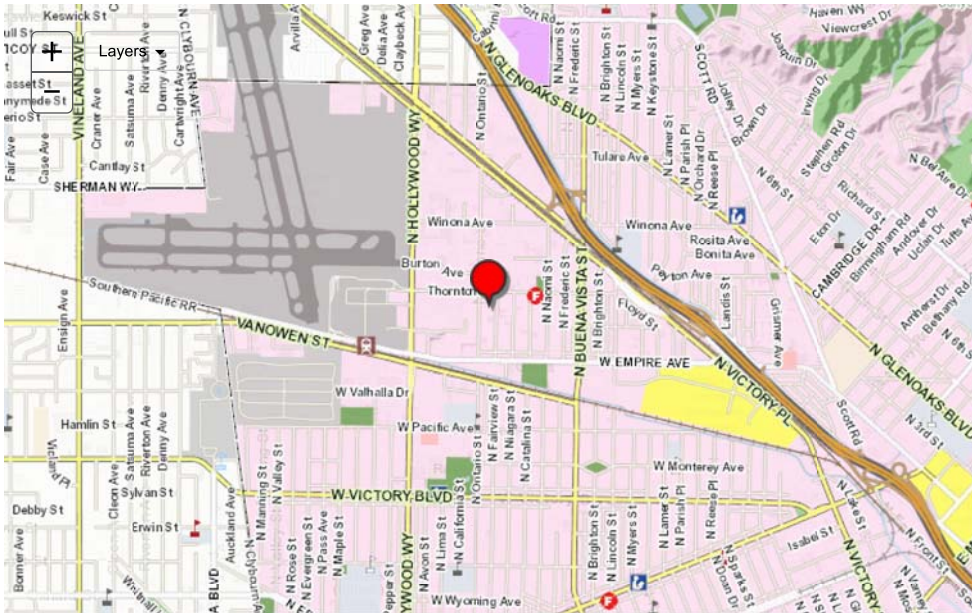
**District:** North District Office  
**Region:** 03  
**Cluster:** 03414 BURBANK

North District Office (<https://maps.google.com/?q=13800+Balboa+Blvd.+Sylmar%2C+CA+91342>)  
13800 Balboa Blvd.  
Sylmar, CA 91342

Phone: (818) 833-6000  
Toll Free: 1 (888) 807-2111  
M-F 7:30 am to 5:00 pm



Please set a location or search for an address.



## ♥ Building and Land Characteristics

### Land Information

**Use Code** = 0500 (Multi-Family Residence)

**Total SqFt (GIS):** 0  
**Total SqFt (PDB):**  
**Usable SqFt:** 6,795  
**Acres:**  
**Land W' x D':** 0 x 0

**Sewers:** No  
**Flight Path:** No  
**X-Traffic:** No  
**Freeway:** No

**Corner Lot:** No  
**Golf Front:** No  
**Horse Lot:** No  
**View:** None

**Zoning:** (Refer Issuing Agency)  
**Code Split:** No  
**Impairment:** None

**Situs Address:**  
2321 N FAIRVIEW ST BURBANK CA 91504-3151

**Legal Description** (for assessment purposes):  
TRACT # 9443 LOT 188

**Use Code:** 0500 (Multi-Family Residence)  
0 = Residential  
5 = Five or More Units or Apartments (Any Combination)  
0 = 4 Stories or Less  
0 = Unused or Unknown Code (No Meaning)

## Building Information

**SUBPART:** 0101  
**Design Type:** 0530  
**Quality Class:** D6  
  
**# of Units:** 6  
**Beds/Baths:** 6/6  
**Building SqFt:** 4,470  
  
**Year Built:** 1963  
**Effective Year:** 1963  
**Depreciation:** UR55 // 0  
  
**RCN Other:** \$ 980  
**RCN Other Trended:** \$ 10,949  
**Year Change:** 1969

**Design Type:** 0530  
0 = Residential  
5 = Five or More Apartments or Units; Four Stories and Less  
3 = Kitchen Built-ins and A/C  
0 = Unused or Unknown Code (No Meaning)

**SUMMARY:** *Total*  
  
**# of Units:** 6  
**Beds/Baths:** 6/6  
**Building SqFt:** 4,470  
**Avg SqFt/Unit:** 745

## ▼ Events History

Ownership () Parcel Change ()

Show Re-Assessable Only:

Recording Date	Seq. #	Re-Assessed	# Parcels	%	Ver. Code	DTT Sale Price	Assessed Value
06/23/2004	50	Yes	1	00%-0	K	\$ 850,008	\$ 850,000
06/23/2004	25	Yes	1	00%-0	1	\$ 0	\$ 850,000
10/31/1988	75	Yes	1	00%-0	K	\$ 363,000	\$ 363,000
10/31/1988	25	Yes	1	00%-0		\$ 119,500	\$ 325,000
12/04/1987	87	Yes	1	00%-0		\$ 325,000	\$ 325,000
12/04/1987	49	Yes	1	50%-1		\$ 62,000	\$ 244,820
12/04/1987	13	Yes	1	50%-2		\$ 62,000	\$ 244,820
03/31/1983	50	Yes		00%-0		\$ 0	\$ 230,700
04/27/1978	50	Yes		00%-0		\$ 0	\$ 0

▼ Assessment History

Show All:  Hide Inactive Rolls:

Showing 1 to 10 of 55 entries.

Bill Number	Bill Type	Bill Status	Date to Auditor	Recording Date	Total Value	Land Value	Improvement Value
224-PSEG				06/23/2004	\$ 1,218,293	\$ 473,922	\$ 744,371
2230000	R	A	07/12/2023	06/23/2004	\$ 1,194,406	\$ 464,630	\$ 729,776
2220000	R	A	07/26/2022	06/23/2004	\$ 1,170,987	\$ 455,520	\$ 715,467
2210000	R	A	07/06/2021	06/23/2004	\$ 1,148,028	\$ 446,589	\$ 701,439
2200001	C	A	11/29/2020	06/23/2004	\$ 1,136,257	\$ 442,010	\$ 694,247
2200000	R	I	07/06/2020	06/23/2004	\$ 1,136,257	\$ 442,010	\$ 694,247
2190001	C	A	10/06/2019	06/23/2004	\$ 1,113,979	\$ 433,344	\$ 680,635
2190000	R	I	07/01/2019	06/23/2004	\$ 1,113,979	\$ 433,344	\$ 680,635
2180000	R	A	07/19/2018	06/23/2004	\$ 1,092,138	\$ 424,848	\$ 667,290
2170000	R	A	06/26/2017	06/23/2004	\$ 1,070,724	\$ 416,518	\$ 654,206

Summary

# AIN: 2464-005-031 7

**Situs Address:**

2325 N FAIRVIEW ST  
BURBANK CA 91504-3116

**Use Type:** Multi-Family Residence  
**Parcel Type:** Regular Fee Parcel  
**Tax Rate Area:** 02530

**Parcel Status:** ACTIVE  
**Create Date:**  
**Delete Date:**  
**Tax Status:** CURRENT  
**Year Defaulted:**  
**Exemption:** None

**Building (0102) & Land Overview**

**Use Code:** 0200  
**Design Type:** 0120  
**Quality Class:** D6A

**# of Units:** 1  
**Beds/Baths:** 4/2  
**Building SqFt:** 1,152

**Year Built:** 1947  
**Effective Year:** 1990  
**Land SqFt:**



(<https://maps.assessor.lacounty.gov/GeoCortex/Essentials/PAIS/REST/sites/PAIS/VirtualDirectory/AssessorMaps/ViewMap.html?val=2464-005>)

Parcel Map (<https://maps.assessor.lacounty.gov/GeoCortex/Essentials/PAIS/REST/sites/PAIS/VirtualDirectory/AssessorMaps/ViewMap.html?val=2464-005>) / Map Index (<https://maps.assessor.lacounty.gov/GeoCortex/Essentials/PAIS/REST/sites/PAIS/VirtualDirectory/AssessorMaps/ViewMap.html?val=2464-NDX>)

	2024 Roll Preparation		2023 Current Roll	RC	Year		2004 Base Value
\$	759,678	\$	744,783	T	2004	\$	545,000
\$	208,615	\$	204,525	L	2004	\$	150,460
\$	968,293	\$	949,308			\$	695,460

**Assessor's Responsible Division**

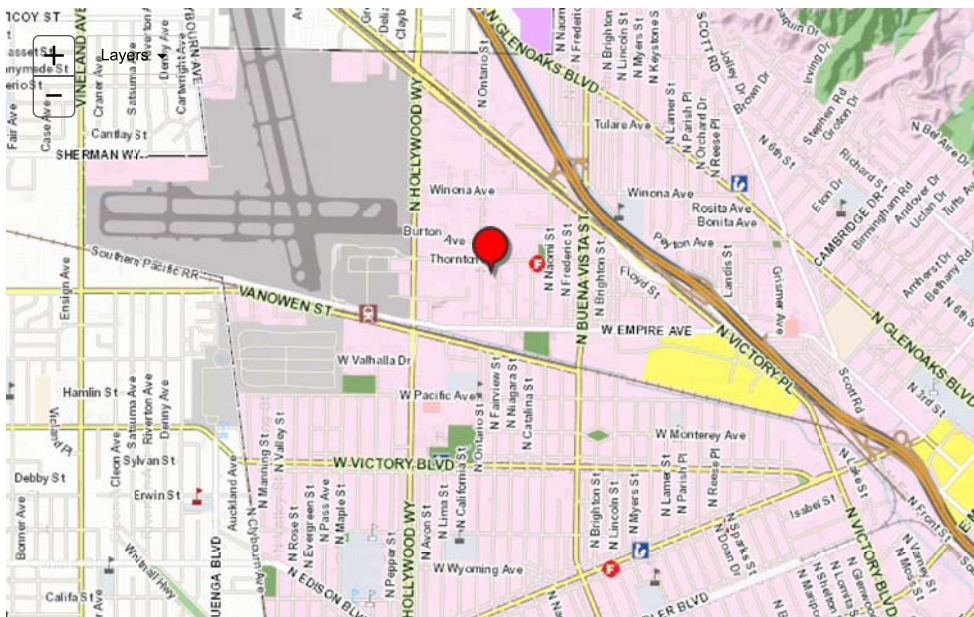
**District:** North District Office  
**Region:** 03  
**Cluster:** 03414 BURBANK

North District Office (<https://maps.google.com/?q=13800+Balboa+Blvd.+Sylmar%2C+CA+91342>)  
13800 Balboa Blvd.  
Sylmar, CA 91342

Phone: (818) 833-6000  
Toll Free: 1 (888) 807-2111  
M-F 7:30 am to 5:00 pm



NA Select Date



Building and Land Characteristics

Land Information

**Use Code** = 0200 (Multi-Family Residence)

**Total SqFt (GIS):** 0  
**Total SqFt (PDB):**  
**Usable SqFt:** 6,795  
**Acres:**  
**Land W' x D':** 0 x 0  
  
**Sewers:** No  
**Flight Path:** No  
**X-Traffic:** No  
**Freeway:** No  
  
**Corner Lot:** No  
**Golf Front:** No  
**Horse Lot:** No  
**View:** None

**Zoning:** (Refer Issuing Agency)  
**Code Split:** No  
**Impairment:** None

**Situs Address:**  
2325 N FAIRVIEW ST BURBANK CA 91504-3116

**Legal Description** (for assessment purposes):  
TRACT # 9443 LOT 189

**Use Code:** 0200 (Multi-Family Residence)  
0 = Residential  
2 = Double, Duplex, or Two Units  
0 = 4 Stories or Less  
0 = Unused or Unknown Code (No Meaning)

## Building Information

**SUBPART:** 0102  
**Design Type:** 0120  
**Quality Class:** D6A  
  
**# of Units:** 1  
**Beds/Baths:** 4/2  
**Building SqFt:** 1,152  
  
**Year Built:** 1947  
**Effective Year:** 1990  
**Depreciation:** UR55 // 0  
  
**RCN Other:** \$ 0  
**RCN Other Trended:** \$ 0  
**Year Change:** 2005

**Design Type:** 0120  
0 = Residential  
1 = Single Family Residence  
2 = Central Heat  
0 = Unused or Unknown Code (No Meaning)

**SUBPART:** 0202  
**Design Type:** 0120  
**Quality Class:** D6B  
  
**# of Units:** 1  
**Beds/Baths:** 3/2  
**Building SqFt:** 1,466  
  
**Year Built:** 1955  
**Effective Year:** 1990  
**Depreciation:** UR55 // 0  
  
**RCN Other:** \$ 190  
**RCN Other Trended:** \$ 2,122  
**Year Change:** 1969

**Design Type:** 0120

0 = Residential

1 = Single Family Residence

2 = Central Heat

0 = Unused or Unknown Code (No Meaning)

**SUMMARY:** *Total*

# of Units: 2

Beds/Baths: 7/4

Building SqFt: 2,618

Avg SqFt/Unit: 1,309

▼ **Events History**

Ownership () Parcel Change ()

Show Re-Assessable Only: 

Recording Date	Seq. #	Re-Assessed	# Parcels	%	Ver. Code	DTT Sale Price	Assessed Value
01/09/2004	50	Yes	2	00%-0	B	\$ 1,123,011	\$ 655,000
09/19/1989	50	Yes	1	00%-0	A	\$ 219,000	\$ 218,600
03/10/1988	50	No		00%-0		\$ 0	\$ 134,210
10/16/1986	50	No	1	00%-0	K	\$ 0	\$ 129,001
09/25/1981	50	Yes		00%-0		\$ 0	\$ 0

▼ **Assessment History**Show All:  Hide Inactive Rolls: 

Showing 1 to 10 of 60 entries.

Bill Number	Bill Type	Bill Status	Date to Auditor	Recording Date	Total Value	Land Value	Improvement Value
224-PSEG				01/09/2004	\$ 968,293	\$ 759,678	\$ 208,615
2230000	R	A	07/12/2023	01/09/2004	\$ 949,308	\$ 744,783	\$ 204,525
2220000	R	A	07/26/2022	01/09/2004	\$ 930,695	\$ 730,180	\$ 200,515
2210000	R	A	07/06/2021	01/09/2004	\$ 912,447	\$ 715,863	\$ 196,584
2200001	C	A	11/29/2020	01/09/2004	\$ 903,092	\$ 708,523	\$ 194,569
2200000	R	I	07/06/2020	01/09/2004	\$ 903,092	\$ 708,523	\$ 194,569
2190001	C	A	10/06/2019	01/09/2004	\$ 885,385	\$ 694,631	\$ 190,754
2190000	R	I	07/01/2019	01/09/2004	\$ 885,385	\$ 694,631	\$ 190,754
2180000	R	A	07/19/2018	01/09/2004	\$ 868,025	\$ 681,011	\$ 187,014
2170000	R	A	06/26/2017	01/09/2004	\$ 851,006	\$ 667,658	\$ 183,348

« 1 2 3 4 5 ... »

Summary

# AIN: 2464-005-033 <sup>5</sup>

**Situs Address:**  
2335 N FAIRVIEW ST  
BURBANK CA 91504-3152

**Use Type:** Multi-Family Residence  
**Parcel Type:** Regular Fee Parcel  
**Tax Rate Area:** 02530

**Parcel Status:** ACTIVE  
**Create Date:**  
**Delete Date:**  
**Tax Status:** CURRENT  
**Year Defaulted:**  
**Exemption:** None

**Building (0102) & Land Overview**

<b>Use Code:</b> 0500	<b># of Units:</b> 1	<b>Year Built:</b> 1947
<b>Design Type:</b> 0100	<b>Beds/Baths:</b> 3/2	<b>Effective Year:</b> 1964
<b>Quality Class:</b> D7A	<b>Building SqFt:</b> 1,018	<b>Land SqFt:</b>



(<https://maps.assessor.lacounty.gov/GeoCortex/Essentials/Fval=2464-005>)  
Parcel Map  
(<https://maps.assessor.lacounty.gov/GeoCortex/Essentials/PAIS/Fval=2464-005>) / Map Index  
(<https://maps.assessor.lacounty.gov/GeoCortex/Essentials/PAIS/Fval=2464-NDX>)

	2024 Roll Preparation	2023 Current Roll	RC	Year	2004 Base Value
\$	759,678 \$	744,783	T	2004	\$ 545,000
\$	421,175 \$	412,917	L	2004	\$ 302,900
\$	1,180,853 \$	1,157,700			\$ 847,900

**Assessor's Responsible Division**

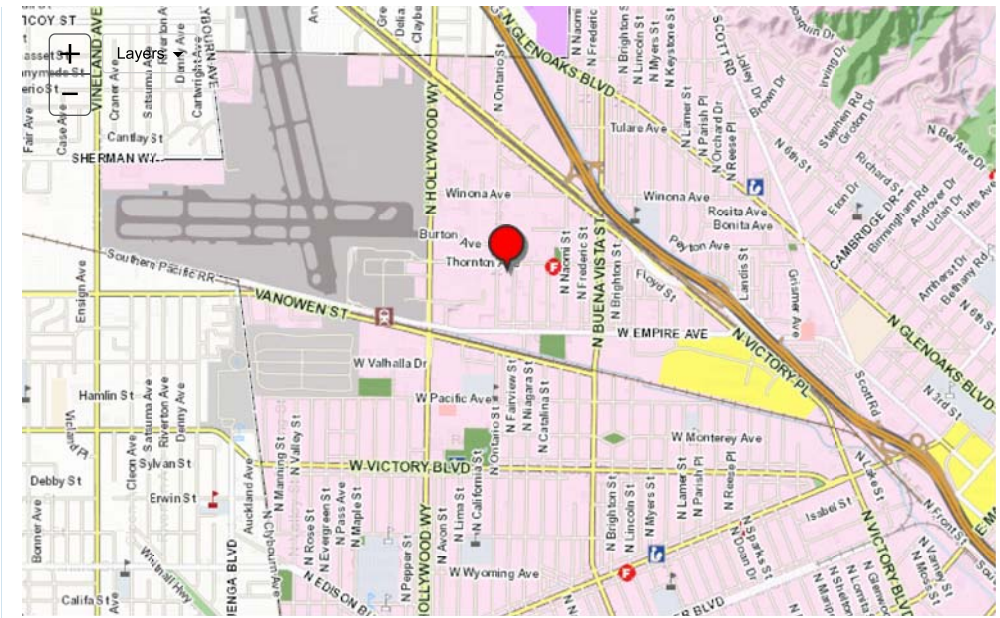
**District:** North District Office  
**Region:** 03  
**Cluster:** 03414 BURBANK

North District Office (<https://maps.google.com/?q=13800+Balboa+Blvd.+Sylmar%2C+CA+91342>)  
13800 Balboa Blvd.  
Sylmar, CA 91342

Phone: (818) 833-6000  
Toll Free: 1 (888) 807-2111  
M-F 7:30 am to 5:00 pm



Please set a location or search for an address.



▼ Building and Land Characteristics

Land Information

Use Code = 0500 (Multi-Family Residence)

Total SqFt (GIS):	0	Sewers:	No	Corner Lot:	No	Zoning:	(Refer Issuing Agency)
Total SqFt (PDB):		Flight Path:	No	Golf Front:	No	Code Split:	No
Usable SqFt:	6,795	X-Traffic:	No	Horse Lot:	No	Impairment:	None

Acres: Freeway: No View: None  
Land W' x D': 0 x 0

Situs Address:  
2335 N FAIRVIEW ST BURBANK CA 91504-3152

Legal Description (for assessment purposes):  
TRACT # 9443 LOT 191

Use Code: 0500 (Multi-Family Residence)  
0 = Residential  
5 = Five or More Units or Apartments (Any Combination)  
0 = 4 Stories or Less  
0 = Unused or Unknown Code (No Meaning)

### Building Information

SUBPART:	0102	# of Units:	1	Year Built:	1947	RCN Other:	\$ 250
Design Type:	0100	Beds/Baths:	3/2	Effective Year:	1964	RCN Other Trended:	\$ 2,793
Quality Class:	D7A	Building SqFt:	1,018	Depreciation:	UR55 / / 0	Year Change:	1969

Design Type: 0100  
0 = Residential  
1 = Single Family Residence  
0 = Unused or Unknown Code (No Meaning)  
0 = Unused or Unknown Code (No Meaning)

SUBPART:	0202	# of Units:	4	Year Built:	1963	RCN Other:	\$ 500
Design Type:	0400	Beds/Baths:	4/4	Effective Year:	1963	RCN Other Trended:	\$ 5,586
Quality Class:	D55	Building SqFt:	2,232	Depreciation:	UR55 / / 0	Year Change:	1969

Design Type: 0400  
0 = Residential  
4 = Four Units (Any Combination)  
0 = Unused or Unknown Code (No Meaning)  
0 = Unused or Unknown Code (No Meaning)

SUMMARY:	Total	# of Units:	5
		Beds/Baths:	7/6
		Building SqFt:	3,250
		Avg SqFt/Unit:	650

### ▼ Events History

Ownership () Parcel Change ()

Show Re-Assessable Only:

Recording Date	Seq. #	Re-Assessed	# Parcels	%	Ver. Code	DTT Sale Price	Assessed Value
01/09/2004	50	Yes	2	00%-0	B	\$ 1,123,011	\$ 810,000
06/30/1998	50	Yes	1	00%-0	K	\$ 220,000	\$ 220,000
07/25/1994	50	No		00%-0		\$ 0	\$ 261,521
10/23/1990	50	No		00%-0		\$ 0	\$ 243,544
12/19/1986	50	Yes	1	00%-0	1	\$ 225,002	\$ 225,000
08/29/1966	50	Yes		00%-0		\$ 0	\$ 0

▼ Assessment History

Show All:  Hide Inactive Rolls:

Showing 1 to 10 of 56 entries.

Bill Number	Bill Type	Bill Status	Date to Auditor	Recording Date	Total Value	Land Value	Improvement Value
224-PSEG				01/09/2004	\$ 1,180,853	\$ 759,678	\$ 421,175
2230000	R	A	07/12/2023	01/09/2004	\$ 1,157,700	\$ 744,783	\$ 412,917
2220000	R	A	07/26/2022	01/09/2004	\$ 1,135,001	\$ 730,180	\$ 404,821
2210000	R	A	07/06/2021	01/09/2004	\$ 1,112,747	\$ 715,863	\$ 396,884
2200001	C	A	11/29/2020	01/09/2004	\$ 1,101,338	\$ 708,523	\$ 392,815
2200000	R	I	07/06/2020	01/09/2004	\$ 1,101,338	\$ 708,523	\$ 392,815
2190001	C	A	10/06/2019	01/09/2004	\$ 1,079,744	\$ 694,631	\$ 385,113
2190000	R	I	07/01/2019	01/09/2004	\$ 1,079,744	\$ 694,631	\$ 385,113
2180000	R	A	07/19/2018	01/09/2004	\$ 1,058,573	\$ 681,011	\$ 377,562
2170000	R	A	06/26/2017	01/09/2004	\$ 1,037,817	\$ 667,658	\$ 370,159

« 1 2 3 4 5 ... »

Summary

# AIN: 2464-005-073 6

**Situs Address:**

2331 N FAIRVIEW ST  
BURBANK CA 91504-3116

**Use Type:** Multi-Family Residence  
**Parcel Type:** Regular Fee Parcel  
**Tax Rate Area:** 02530

**Parcel Status:** ACTIVE  
**Create Date:** 11/14/2000  
**Delete Date:**  
**Tax Status:** CURRENT  
**Year Defaulted:**  
**Exemption:** None

**Building (0102) & Land Overview**

**Use Code:** 0300  
**Design Type:** 0200  
**Quality Class:** D55

**# of Units:** 2  
**Beds/Baths:** 2/2  
**Building SqFt:** 1,000

**Year Built:** 1948  
**Effective Year:** 1960  
**Land SqFt:**



(<https://maps.assessor.lacounty.gov/GeoCortex/Essentials/PAIS/REST/sites/PAIS/VirtualDirectory/AssessorMaps/ViewMap.html?val=2464-005>)

Parcel Map (<https://maps.assessor.lacounty.gov/GeoCortex/Essentials/PAIS/REST/sites/PAIS/VirtualDirectory/AssessorMaps/ViewMap.html?val=2464-005>) / Map Index (<https://maps.assessor.lacounty.gov/GeoCortex/Essentials/PAIS/REST/sites/PAIS/VirtualDirectory/AssessorMaps/ViewMap.html?val=2464-NDX>)

	2024 Roll Preparation		2023 Current Roll	RC	Year		2001 Base Value
\$	206,813	\$	202,758	T	2001	\$	140,000
\$	88,627	\$	86,890	T	2001	\$	60,000
\$	295,440	\$	289,648			\$	200,000

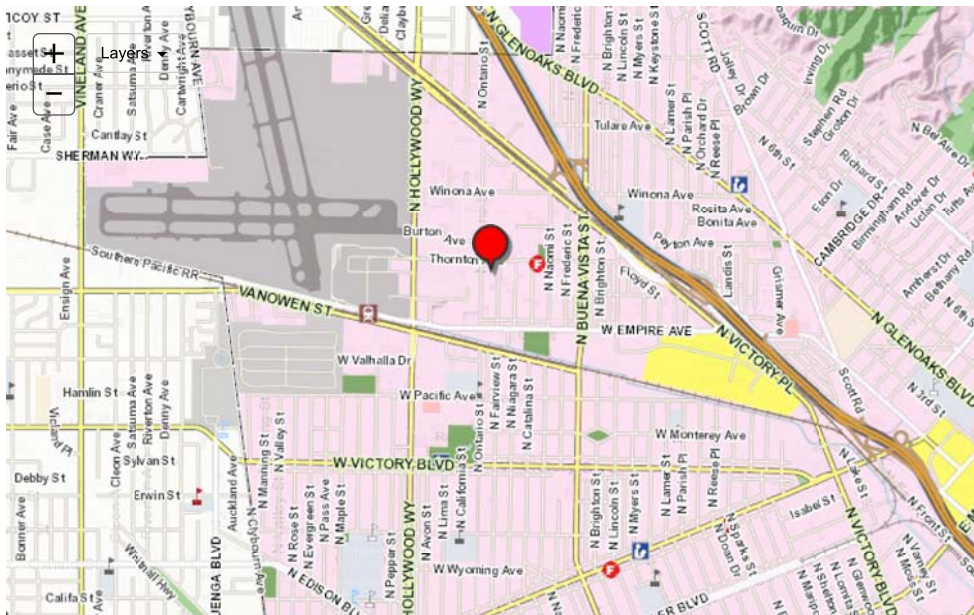
**Assessor's Responsible Division**

**District:** North District Office  
**Region:** 03  
**Cluster:** 03414 BURBANK

North District Office (<https://maps.google.com/?q=13800+Balboa+Blvd.+Sylmar%2C+CA+91342>)  
13800 Balboa Blvd.  
Sylmar, CA 91342

Phone: (818) 833-6000  
Toll Free: 1 (888) 807-2111  
M-F 7:30 am to 5:00 pm

Please set a location or search for an address.



♥ Building and Land Characteristics

Land Information

**Use Code** = 0300 (Multi-Family Residence)

**Total SqFt (GIS):** 0  
**Total SqFt (PDB):**  
**Usable SqFt:** 6,795  
**Acres:**  
**Land W' x D':** 0 x 0  
  
**Sewers:** No  
**Flight Path:** No  
**X-Traffic:** No  
**Freeway:** No  
  
**Corner Lot:** No  
**Golf Front:** No  
**Horse Lot:** No  
**View:** None

**Zoning:** (Refer Issuing Agency)  
**Code Split:** No  
**Impairment:** None

**Situs Address:**  
2331 N FAIRVIEW ST BURBANK CA 91504-3116

**Legal Description** (for assessment purposes):  
TR=9443 LOT 190

**Use Code:** 0300 (Multi-Family Residence)  
0 = Residential  
3 = Three Units (Any Combination)  
0 = 4 Stories or Less  
0 = Unused or Unknown Code (No Meaning)

## Building Information

**SUBPART:** 0102  
**Design Type:** 0200  
**Quality Class:** D55  
  
**# of Units:** 2  
**Beds/Baths:** 2/2  
**Building SqFt:** 1,000  
  
**Year Built:** 1948  
**Effective Year:** 1960  
**Depreciation:** UR55 // 0  
  
**RCN Other:** \$ 17,667  
**RCN Other Trended:** \$ 31,835  
**Year Change:** 2001

**Design Type:** 0200  
0 = Residential  
2 = Double, Duplex, or Two Units  
0 = Unused or Unknown Code (No Meaning)  
0 = Unused or Unknown Code (No Meaning)

**SUBPART:** 0202  
**Design Type:** 0110  
**Quality Class:** D5A  
  
**# of Units:** 1  
**Beds/Baths:** 1/1  
**Building SqFt:** 624  
  
**Year Built:** 1941  
**Effective Year:** 1951  
**Depreciation:** UR55 // 0  
  
**RCN Other:** \$ 1,150  
**RCN Other Trended:** \$ 2,072  
**Year Change:** 2001

**Design Type:** 0110

0 = Residential

1 = Single Family Residence

1 = Floor or Wall Heat

0 = Unused or Unknown Code (No Meaning)

**SUMMARY:** *Total*

**# of Units:** 3  
**Beds/Baths:** 3/3  
**Building SqFt:** 1,624  
**Avg SqFt/Unit:** 541

**▼ Events History**
 Ownership ()  Parcel Change ()
Show Re-Assessable Only: 

Recording Date	Seq. #	Re-Assessed	# Parcels	%	Ver. Code	DTT Sale Price	Assessed Value
11/14/2000	50	Yes	1	00%-0	K	\$ 200,002	\$ 200,000
06/18/1999	50	No		00%-0		\$ 0	\$ 0
01/16/1979	50	Yes	1		1	\$ 27,000	\$ 0
11/19/1976	50	Yes	1		1	\$ 50,000	\$ 0

**▼ Assessment History**Show All:  Hide Inactive Rolls: 

Showing 1 to 10 of 30 entries.

Bill Number	Bill Type	Bill Status	Date to Auditor	Recording Date	Total Value	Land Value	Improvement Value
224-PSEG				11/14/2000	\$ 295,440	\$ 206,813	\$ 88,627
2230000	R	A	07/12/2023	11/14/2000	\$ 289,648	\$ 202,758	\$ 86,890
2220000	R	A	07/26/2022	11/14/2000	\$ 283,970	\$ 198,783	\$ 85,187
2210000	R	A	07/06/2021	11/14/2000	\$ 278,403	\$ 194,886	\$ 83,517
2200001	C	A	11/29/2020	11/14/2000	\$ 275,549	\$ 192,888	\$ 82,661
2200000	R	I	07/06/2020	11/14/2000	\$ 275,549	\$ 192,888	\$ 82,661
2190001	C	A	10/06/2019	11/14/2000	\$ 270,147	\$ 189,106	\$ 81,041
2190000	R	I	07/01/2019	11/14/2000	\$ 270,147	\$ 189,106	\$ 81,041
2180000	R	A	07/19/2018	11/14/2000	\$ 264,851	\$ 185,399	\$ 79,452
2170000	R	A	06/26/2017	11/14/2000	\$ 259,659	\$ 181,764	\$ 77,895

« 1 2 3 »



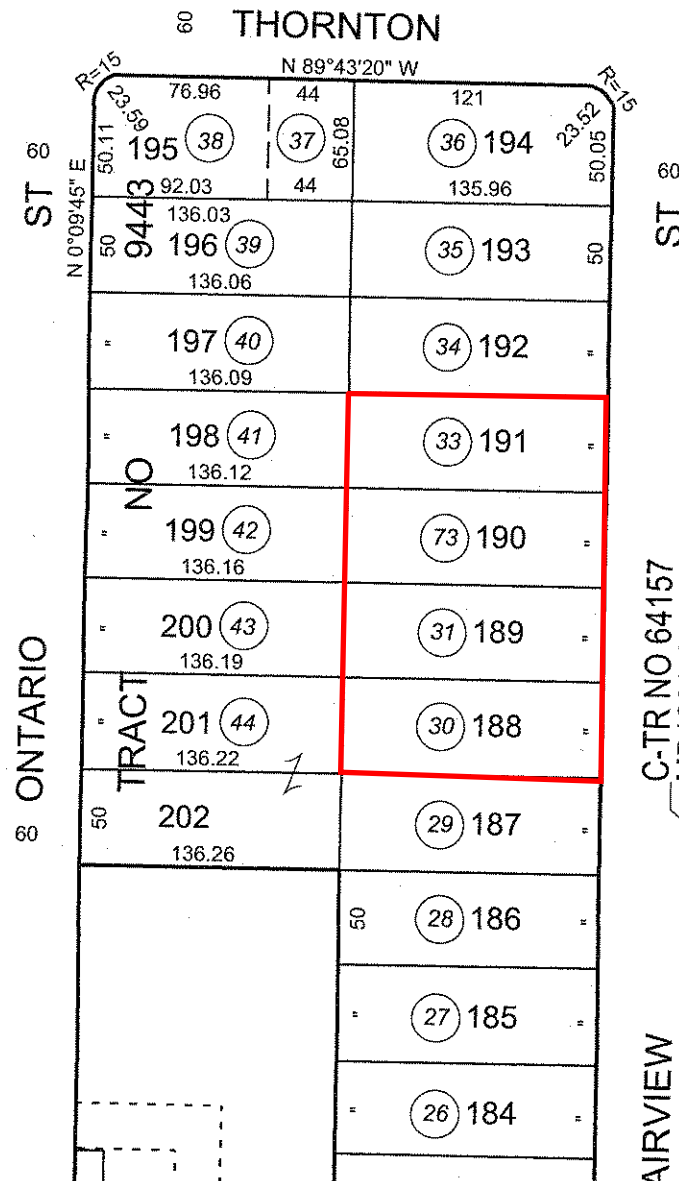
2008

BK  
2466



MAPPING AND GIS  
SERVICES  
SCALE 1" = 100'

PG  
4



**APPENDIX B**

**PHOTOGRAPHS**



Photo 1: View of the west portion of multi-tenant residential structure.



Photo 2: View of pole-mounted transformer located immediately adjoining to the northwest portion of the subject property.





Photo 3: View of single family residential structure (2335 N. Fairview St.)



Photo 4: View of storm drain located in the concrete paved parking area.



Photo 5: View of laundry room onsite at 2335 North Fairview Street.




Photo 6: View of typical bathroom located within 2335 North Fairview Street.





Photo 7: View of typical bedroom located within 2335 North Fairview Street.



Photo 8: View of typical kitchen located within 2335 North Fairview Street



Photo 9: View of typical living room located within 2335 North Fairview Street.



Photo 10: View of single-family residential structure 2331 North Fairview Street looking to the northwest.





Photo 11: View of two-unit residential structure 2333 North Fairview Street looking to the northeast.



Photo 12: View of carport located west of 2333 North Fairview Street looking to the north.





Photo 13: View of 2325 North Fairview Street looking to the southwest.



Photo 14: View of typical bedroom located within 2325 North Fairview Street.



Photo 15: View of typical bedroom located within 2325 North Fairview Street.



Photo 16: View of typical bathroom located within 2325 North Fairview Street.





Photo 17: View of typical living area located within 2325 North Fairview Street.



Photo 18: View of 6-unit multi-family residential structure 2321 North Fairview Street looking to the east.



Photo 19: View of parking area located west of 2321 North Fairview Street.



Photo 20: View of exterior portions of the Subject Property between 2321 North Fairview Street and 2325 North Fairview Street.





Photo 21: View of concrete paved access way located south of 2321 North Fairview Street looking to the east.



Photo 22: View of pole-mounted transformer located immediately adjoining the southwest portion of 2321 North Fairview Street.



Photo 23: View of typical living room located within 2321 N. Fairview St.



Photo 24: View of kitchen and dining area located within 2321 N. Fairview St.





Photo 25: View of typical bathroom located within 2321 N. Fairview St.



Photo 26: View of USA ground marking located on the concrete access way between 2325 and 2331 N. Fairview St.





Photo 27: View of the north adjoining residential structure looking to the west.



Photo 28: View of the east immediately surrounding residential structures looking to the east.





Photo 29: View of the south adjoining residential structure looking to the west.



Photo 30: View of the west adjoining residential structures looking to the east.

**APPENDIX C**  
**INTERVIEW DOCUMENTATION**



## USER QUESTIONNAIRE

As part of the All Appropriate Inquiry (AAI) standard for conducting Phase I Environmental Site Assessments set by the Environmental Protection Agency (EPA), the following questions are to be asked of the User.

Please return by e-mail to your project manager or fax listed below.

Please also provide a **Title Report, previous environmental reports including Phase I and Phase II, Site Characterization, Removal or Remediation, Geotechnical Reports, Lead Based Paint or Asbestos Survey or Removal**, or other relevant material, as available.

### A. GENERAL

1. Subject Property Address \_\_\_\_\_
2. Person completing this questionnaire:  
\_\_\_\_\_  
Name Telephone Number  
\_\_\_\_\_  
Relationship to Property Date
3. What is your intended use of the property?  
 No Change  Residential Development  Commercial/Industrial Development
4. What is the purpose of ordering a Phase I ESA?  
 Purchase  Refinance  Other (please specify) \_\_\_\_\_

### B. AAI STANDARD QUESTIONS

1. Did a search of land title records (or judicial records where appropriate, see Note 1 below) identify any environmental liens filed or recorded against the Subject Property under federal, tribal, state, or local law?  
Yes  No  If Yes, please explain: \_\_\_\_\_  
\*NOTE 1—In certain jurisdictions, federal, tribal, state, or local statutes, or regulations specify that environmental liens and AULs be filed in judicial records rather than in land title records. In such cases judicial records shall be searched for environmental liens and AULs.
2. Did a search of land title records (or judicial records where appropriate, see Note 1 above) identify any AULs, such as engineering controls, land use restrictions or institutional controls that are in place at the Subject Property and/or have been filed or recorded against the Subject Property under federal, tribal, state or local law?  
Yes  No  If Yes, please explain: \_\_\_\_\_
3. Do you have any specialized knowledge or experience related to the Subject Property or nearby properties? For example, are you involved in the same line of business as the current or former occupants of the Subject Property or an adjoining property so that you would have specialized knowledge of the chemicals and processes used by this type of business?  
Yes  No  If Yes, please explain: \_\_\_\_\_
4. Does the purchase price being paid for this Subject Property reasonably reflect the fair market value of the Subject Property? Yes  No  If No, please explain: \_\_\_\_\_  
If you conclude that there is a difference, have you considered whether the lower purchase price is because contamination is known or believed to be present at the Subject Property? Yes  No

5. Are you aware of commonly known or reasonably ascertainable information about the Subject Property that would help the environmental professional to identify conditions indicative of releases or threatened releases? Yes  No
- a. Do you know the past uses of the Subject Property? Yes  No
  - b. Do you know of specific chemicals that are present or once were present at the Subject Property? Yes  No
  - c. Do you know of spills or other chemical releases that have taken place at the Subject Property? Yes  No
  - d. Do you know of any environmental cleanups that have taken place at the Subject Property? Yes  No

If Yes to any of the above, please explain: \_\_\_\_\_  
\_\_\_\_\_

6. Based on your knowledge and experience related to the Subject Property, are there any obvious indicators that point to the presence or likely presence of releases at the Subject Property?  
Yes  No  If Yes, please explain: \_\_\_\_\_



**Survey Questionnaire – Please Return to Fax Number Below**

**A. GENERAL**

1. Subject Property Address \_\_\_\_\_

2. Name of business(es) occupying the Subject Property \_\_\_\_\_  
\_\_\_\_\_

3. Person completing this questionnaire:

\_\_\_\_\_  
Name

\_\_\_\_\_  
Telephone Number

\_\_\_\_\_  
Title

\_\_\_\_\_  
Date

\_\_\_\_\_  
Relationship to Property

\_\_\_\_\_  
How Long?

4. If you are the person who has ordered this report, what is the purpose of this report?

Purchase  Sale  Refinance

**B. PROPERTY DESCRIPTION**

1. **Land**

A. What is the approximate square footage of the land? \_\_\_\_\_

B. Were there any buildings or other improvements on the property prior to the existing improvements?  
Yes  No  DK

If yes, what were the buildings used for? \_\_\_\_\_

C. Is or has there been a well on the Subject Property? Yes  No  DK

If yes, what type of well is it?  Drinking Water,  Irrigation,  Monitoring,  Dry Well

D. Is or has there been a septic system on the Subject Property? Yes  No  DK

E. Has fill of unknown origin been imported onto the Subject Property?  
Yes  No  DK

2. **Improvements (Buildings) - This includes all buildings**

A. What is the approximate square footage of the onsite structure? \_\_\_\_\_

B. What year was the onsite structure built? \_\_\_\_\_

C. Is there a heating system at the site? Yes  No  DK

If yes, what is it fueled by?:  Natural Gas,  Fuel Oil,  Electricity,  Solar

D. Is there a boiler at the site? Yes  No  DK

If yes, what is it fueled by?:  Natural Gas,  Fuel Oil,  Electricity,  Solar

E. Who provides the following utility services to the Subject Property?

Natural Gas: \_\_\_\_\_ Electrical: \_\_\_\_\_

Sewer: \_\_\_\_\_ Water: \_\_\_\_\_

F. Do you have copies of the Subject Property's construction, site, and/or "as-built" drawings and building specifications? Yes  No  If so, please provide copies of same.

### C. STORAGE TANKS

1. Are there any registered or unregistered (active or inactive) Underground Storage Tanks ("UST") or Aboveground Storage Tanks ("AST") located on the premises? Yes  No  DK
2. Do you have any knowledge of USTs or ASTs that once existed on the Subject Property and whether such tanks were removed or abandoned? Yes  No  DK

### D. HAZARDOUS MATERIALS

1. Are any regulated hazardous materials, chemicals, or waste stored/used on-site? Yes  No  DK   
If "yes" please provide a copy of the chemical inventory.

2. To the best of your knowledge, do any of the following operations take place on the Subject Property or have ever taken place on the Subject Property:

Dry Cleaning: Yes  No  Battery Storage/Sales: Yes  No

Paint Storage/Sales: Yes  No  Petroleum Storage/Sales: Yes  No

Landfill/Dumping: Yes  No  Junkyard: Yes  No

Photo or X-Ray Finishing: Yes  No  Electric Equip Manufacturing: Yes  No

Solvent Storage or Sales: Yes  No  Chemical Manufacture/Sales: Yes  No

Automobile Storage or Repair: Yes  No  Agriculture: Yes  No

Metals Machining: Yes  No  Metals Heat Treating: Yes  No

Any other commercial or industrial process which may have included the use of chemicals: Yes  No

If yes, Please specify: \_\_\_\_\_

**E. REGULATORY ACTION**

- 1. Are you aware of any pending, threatened, or past litigation relevant to hazardous substances or petroleum products in, on, at, or from the Subject Property? Yes  No  DK
- 2. Are you aware of any pending, threatened, or past administrative proceedings relevant to hazardous substances or petroleum products in, on, at, or from the Subject Property? Yes  No  DK
- 3. Are you aware of any notices from any governmental entity regarding any possible violation of environmental laws or possible liability relating to hazardous substances or petroleum products? Yes  No  DK
- 4. Have there been any formal or informal citizen or tenant complaints regarding environmental or health matters in connection with the Subject Property? Yes  No  DK
- 5. Are you aware of any releases of hazardous materials or petroleum products on the Subject Property or adjoining properties? Yes  No  DK

**F. ADDITIONAL INFORMATION**

- 1. Do you have knowledge of any previous environmental reports conducted for the site such as Phase I ESA, Phase II ESA, Site Characterization, Removal or Remediation, Geotechnical Reports, Lead Based Paint or Asbestos Survey or Removal, or other relevant material?  
  
Yes  No  If yes, please provide a copy.
- 2. Do you have a recent Title Report for the Subject Property?  
  
Yes  No  If yes, please provide a copy.
- 3. Can you provide the contact information of the former owner/occupant of the property? Yes  No   
If yes, please provide contact information below.

\_\_\_\_\_

Name

\_\_\_\_\_

Telephone Number

\_\_\_\_\_

Business Name

\_\_\_\_\_

Relationship to Property

**APPENDIX D**  
**LIEN SEARCH DOCUMENTATION**





Commonwealth Land Title Company  
601 S. Figueroa Street, Suite 4000  
Los Angeles, CA 90017  
Phone: (800) 432-0706

**Commonwealth Land Title Company**  
**601 S Figueroa St Suite 4000**  
**Los Angeles, CA 90017**

Attn: **Cheryl Greer**

Your Reference No:

Property Address: 2321 N. Fairview St., Burbank, California

Our File No: 09175698  
Title Officer: Kathy Religioso  
e-mail: kathy.religioso@cltic.com  
Phone: (213) 330-2330  
Fax: (213) 330-3105

---

## PRELIMINARY REPORT

---

Dated as of November 29, 2022 at 7:30 a.m.

In response to the application for a policy of title insurance referenced herein, Commonwealth Land Title Company hereby reports that it is prepared to issue, or cause to be issued, as of the date hereof, a policy or policies of title insurance describing the land and the estate or interest therein hereinafter set forth, insuring against loss which may be sustained by reason of any defect, lien or encumbrance not shown or referred to as an exception herein or not excluded from coverage pursuant to the printed Schedules, Conditions and Stipulations or Conditions of said policy forms.

The printed Exceptions and Exclusions from the coverage and Limitations on Covered Risks of said policy or policies are set forth in Attachment One. The policy to be issued may contain an arbitration clause. When the Amount of Insurance is less than that set forth in the arbitration clause, all arbitrable matters shall be arbitrated at the option of either the Company or the Insured as the exclusive remedy of the parties. Limitation on Covered Risks applicable to the CLTA and ALTA Homeowner's Policies of Title Insurance which establish a Deductible Amount and a Maximum Dollar Limit of Liability for certain coverages are also set forth in Attachment One. Copies of the policy forms should be read. They are available from the office which issued this report.

The policy(s) of title insurance to be issued hereunder will be policy(s) of **Commonwealth Land Title Insurance Company**.

***Please read the exceptions shown or referred to below and the exceptions and exclusions set forth in Attachment One of this report carefully. The exceptions and exclusions are meant to provide you with notice of matters which are not covered under the terms of the title insurance policy and should be carefully considered. It is important to note that this preliminary report is not a written representation as to the condition of title and may not list all liens, defects, and encumbrances affecting title to the land.***

This report (and any supplements or amendments hereto) is issued solely for the purpose of facilitating the issuance of a policy of title insurance and no liability is assumed hereby. If it is desired that liability be assumed prior to the issuance of a policy of title insurance, a Binder or Commitment should be requested.

**SCHEDULE A**

The form of policy of title insurance contemplated by this report is:

**ALTA Extended Loan Policy of Title Insurance (6-17-06)**

The estate or interest in the land hereinafter described or referred to covered by this report is:

**A FEE**

Title to said estate or interest at the date hereof is [vested in:](#)

**BURBANK HOUSING CORPORATION, a California corporation**

The land referred to herein is situated in the County of Los Angeles, State of California, and is described as follows:

**SEE EXHIBIT "A" ATTACHED HERETO AND MADE A PART HEREOF**

**EXHIBIT "A"**

All that certain real property situated in the County of Los Angeles, State of California, described as follows:

LOT 188 OF TRACT NO. 9443, IN THE CITY OF BURBANK, COUNTY OF LOS ANGELES, STATE OF CALIFORNIA, AS PER MAP RECORDED IN [BOOK 144, PAGES 5](#) AND 6 OF MAPS, IN THE OFFICE OF THE COUNTY RECORDER OF SAID COUNTY.

[APN: 2464-005-030](#)

**SCHEDULE B – Section A**

The following exceptions will appear in policies when providing standard coverage as outlined below:

1. (a) Taxes or assessments that are not shown as existing liens by the records of any taxing authority that levies taxes or assessments on real property or by the Public Records; (b) proceedings by a public agency that may result in taxes or assessments, or notices of such proceedings, whether or not shown by the records of such agency or by the Public Records.
2. Any facts, rights, interests or claims that are not shown by the Public Records but that could be ascertained by an inspection of the Land or that may be asserted by persons in possession of the Land.
3. Easements, liens or encumbrances, or claims thereof, not shown by the Public Records.
4. Any encroachment, encumbrance, violation, variation or adverse circumstance affecting the Title that would be disclosed by an accurate and complete land survey of the Land and not shown by the Public Records.
5. (a) Unpatented mining claims; (b) reservations or exceptions in patents or in Acts authorizing the issuance thereof; (c) water rights, claims or title to water, whether or not the matters excepted under (a), (b) or (c) are shown by the Public Records.
6. Any lien or right to a lien for services, labor or material not shown by the Public Records.

**SCHEDULE B – Section B**

At the date hereof Exceptions to coverage in addition to the printed exceptions and exclusions in said policy form would be as follows:

A. Property taxes, including any personal property taxes and any assessments collected with taxes, are as follows:

Tax Identification No.: 2464-005-030  
Fiscal Year: 2022-2023  
1st Installment: \$372.03, PAID  
2nd Installment: \$372.02, OPEN (Delinquent after April 10)  
Penalty and Cost: \$47.20  
Homeowners Exemption: \$0.00  
Code Area: 02530

B. The lien of supplemental or escaped assessments of property taxes, if any, made pursuant to the provisions of Chapter 3.5 (commencing with Section 75) or Part 2, Chapter 3, Articles 3 and 4, respectively, of the Revenue and Taxation Code of the State of California as a result of the transfer of title to the vestee named in Schedule A or as a result of changes in ownership or new construction occurring prior to Date of Policy.

1. Water rights, claims or title to water, whether or not disclosed by the public records.

2. Easement(s) for the purpose(s) shown below and rights incidental thereto, as delineated on or as offered for dedication on

Map/Plat: Tract No. 9443  
Recording No: in [Book 144, Pages 5](#) and 6 of Maps  
Purpose: Public utilities  
Affects: Said land more particularly described therein

Reference is hereby made to said document for full particulars.

3. Easement(s) for the purpose(s) shown below and rights incidental thereto as set forth in a document:

Purpose: Utilities  
Recording No: in [Book 15665, Page 316 of Official Records](#)  
Affects: That portion of said land described therein

Reference is made to said document for full particulars.

4. Covenants, conditions and restrictions but omitting any covenants or restrictions, if any, including, but not limited to those based upon age, race, color, religion, sex, gender, gender identity, gender expression, sexual orientation, marital status, national origin, ancestry, familial status, source of income, disability, veteran or military status, genetic information, medical condition, citizenship, primary language, and immigration status, as set forth in applicable state or federal laws, except to the extent that said covenant or restriction is permitted by applicable laws, as set forth in the document referred to in the numbered item last above shown.

Said covenants, conditions and restrictions provide that a violation thereof shall not defeat the lien of any mortgage or deed of trust made in good faith and for value.

5. The effect of an instrument entitled Application for Permit to Encroach on City Property, recorded July 26, 1963 as [Instrument No. 5059](#), in Book M1313, Page 407 of Official Records, Affects 7.5 foot public utility easement along the Westerly (rear) 7.5 feet of Lot 188, Tract 9443.

6. Matters contained in that certain document

Entitled: Regulatory Agreement  
Dated: June 17, 2004  
Executed by: Redevelopment Agency of the City of Burbank, public body, corporate and politic  
Recording Date: June 23, 2004  
Recording No: as [Instrument No. 04-1599871 of Official Records](#)

Reference is hereby made to said document for full particulars.

Affects: The herein described Land and other land.

Matters contained in that certain document

Entitled: Amended Regulatory Agreement  
Recording Date: October 25, 2006  
Recording No: as [Instrument No. 06-2369324 of Official Records](#)

Reference is hereby made to said document for full particulars.

7. A deed of trust to secure an indebtedness in the amount shown below,

Amount: \$20,003,347.62  
Dated: October 23, 2006  
Trustor/Grantor: Burbank Housing Corporation, a California nonprofit corporation  
Trustee: Chicago Title Co., a CA Corp.  
Beneficiary: Redevelopment Agency of the City of Burbank, a public body, corporate and politic and the City of Burbank, a municipal corporate and charter city  
Recording Date: October 25, 2006  
Recording No: as [Instrument No. 06-2369323 of Official Records](#)

Affects: The herein described Land and other land.

8. Any rights of the parties in possession of a portion of, or all of, said Land, which rights are not disclosed by the public records.

The Company will require, for review, a full and complete copy of any unrecorded agreement, contract, license and/or lease, together with all supplements, assignments and amendments thereto, before issuing any policy of title insurance without excepting this item from coverage.

The Company reserves the right to except additional items and/or make additional requirements after reviewing said documents.

9. Discrepancies, conflicts in boundary lines, shortage in area, encroachments, or any other matters which a correct survey would disclose and which are not shown by the public records.

10. Any easements not disclosed by the public records as to matters affecting title to real property, whether or not said easements are visible and apparent.

11. Matters which may be disclosed by an inspection and/or by a correct ALTA/NSPS Land Title Survey of said Land that is satisfactory to the Company, and/or by inquiry of the parties in possession thereof.

**END OF SCHEDULE B EXCEPTIONS**

**PLEASE REFER TO THE "NOTES AND REQUIREMENTS SECTION" WHICH FOLLOWS FOR  
INFORMATION NECESSARY TO COMPLETE THIS TRANSACTION**



**REQUIREMENTS SECTION:**

1. The Company will require the following documents for review prior to the issuance of any title insurance predicated upon a conveyance or encumbrance by the corporation named below:

Name of Corporation: Burbank Housing Corporation, a California corporation

- a) A Copy of the corporation By-laws and Articles of Incorporation
- b) An original or certified copy of a resolution authorizing the transaction contemplated herein
- c) If the Articles and/or By-laws require approval by a 'parent' organization, a copy of the Articles and By-laws of the parent

The Company reserves the right to add additional items or make further requirements after review of the requested documentation.

2. Unrecorded matters which may be disclosed by an Owner's Affidavit or Declaration. A form of the Owner's Affidavit/Declaration is attached to this Preliminary Report/Commitment. This Affidavit/Declaration is to be completed by the record owner of the land and submitted for review prior to the closing of this transaction. Your prompt attention to this requirement will help avoid delays in the closing of this transaction. Thank you.

The Company reserves the right to add additional items or make further requirements after review of the requested Affidavit/Declaration.

## INFORMATIONAL NOTES SECTION

1. The information on the attached plat is provided for your convenience as a guide to the general location of the subject property. The accuracy of this plat is not guaranteed, nor is it a part of any policy, report or guarantee to which it may be attached.
2. For wiring Instructions please contact your Title Officer or Title Company Escrow officer.
3. Notice: Please be aware that due to the conflict between federal and state laws concerning the cultivation, distribution, manufacture or sale of marijuana, the Company is not able to close or insure any transaction involving Land that is associated with these activities.
4. Pursuant to Government Code Section 27388.1, as amended and effective as of 1-1-2018, a Documentary Transfer Tax (DTT) Affidavit may be required to be completed and submitted with each document when DTT is being paid or when an exemption is being claimed from paying the tax. If a governmental agency is a party to the document, the form will not be required. DTT Affidavits may be available at a Tax Assessor-County Clerk-Recorder.
5. Note: The policy of title insurance will include an arbitration provision. The Company or the insured may demand arbitration. Arbitrable matters may include, but are not limited to, any controversy or claim between the Company and the insured arising out of or relating to this policy, any service of the Company in connection with its issuance or the breach of a policy provision or other obligation. Please ask your escrow or title officer for a sample copy of the policy to be issued if you wish to review the arbitration provisions and any other provisions pertaining to your Title Insurance coverage.
6. The following Exclusion(s) are added to preliminary reports, commitments and will be included as an endorsement in the following policies:
  - A. 2006 ALTA Owner's Policy (06-17-06).
    6. Defects, liens, encumbrances, adverse claims, notices, or other matters not appearing in the Public Records but that would be disclosed by an examination of any records maintained by or on behalf of a Tribe or on behalf of its members.
  - B. 2006 ALTA Loan Policy (06-17-06).
    8. Defects, liens, encumbrances, adverse claims, notices, or other matters not appearing in the Public Records but that would be disclosed by an examination of any records maintained by or on behalf of a Tribe or on behalf of its members.
    9. Any claim of invalidity, unenforceability, or lack of priority of the lien of the Insured Mortgage based on the application of a Tribe's law resulting from the failure of the Insured Mortgage to specify State law as the governing law with respect to the lien of the Insured Mortgage.
  - C. ALTA Homeowner's Policy of Title Insurance (12-02-13) and CLTA Homeowner's Policy of Title Insurance (12-02-13).
    10. Defects, liens, encumbrances, adverse claims, notices, or other matters not appearing in the Public Records but that would be disclosed by an examination of any records maintained by or on behalf of a Tribe or on behalf of its members.
  - D. ALTA Expanded Coverage Residential Loan Policy - Assessments Priority (04-02-15).
    12. Defects, liens, encumbrances, adverse claims, notices, or other matters not appearing in the Public Records but that would be disclosed by an examination of any records maintained by or on behalf of a Tribe or on behalf of its members.
    13. Any claim of invalidity, unenforceability, or lack of priority of the lien of the Insured Mortgage based on the application of a Tribe's law resulting from the failure of the

Insured Mortgage to specify State law as the governing law with respect to the lien of the Insured Mortgage.

E. CLTA Standard Coverage Policy 1990 (11-09-18).

7. Defects, liens, encumbrances, adverse claims, notices, or other matters not appearing in the public records but that would be disclosed by an examination of any records maintained by or on behalf of a tribe or on behalf of its members.
  8. Any claim of invalidity, unenforceability, or lack of priority of the lien of the insured mortgage based on the application of a tribe's law resulting from the failure of the insured mortgage to specify state law as the governing law with respect to the lien of the insured mortgage.
- 
7. Note: None of the items shown in this report will cause the Company to decline to attach ALTA Endorsement Form 9 to an Extended Coverage Loan Policy, when issued.
  8. Note: The Company is not aware of any matters which would cause it to decline to attach CLTA Endorsement Form 116 indicating that there is located on said Land Multiple Family Property, known as 2321 North Fairview Street, Burbank, CA, to an Extended Coverage Loan Policy.
  9. Note: There are NO conveyances affecting said Land recorded within 24 months of the date of this report.

Typist: tga

Date Typed: December 12, 2022

---

## Wire Fraud Alert

This Notice is not intended to provide legal or professional advice. If you have any questions, please consult with a lawyer.

All parties to a real estate transaction are targets for wire fraud and many have lost hundreds of thousands of dollars because they simply relied on the wire instructions received via email, without further verification. **If funds are to be wired in conjunction with this real estate transaction, we strongly recommend verbal verification of wire instructions through a known, trusted phone number prior to sending funds.**

In addition, the following non-exclusive self-protection strategies are recommended to minimize exposure to possible wire fraud.

- **NEVER RELY** on emails purporting to change wire instructions. Parties to a transaction rarely change wire instructions in the course of a transaction.
- **ALWAYS VERIFY** wire instructions, specifically the ABA routing number and account number, by calling the party who sent the instructions to you. **DO NOT** use the phone number provided in the email containing the instructions, use phone numbers you have called before or can otherwise verify. **Obtain the phone number of relevant parties to the transaction as soon as an escrow account is opened.** **DO NOT** send an email to verify as the email address may be incorrect or the email may be intercepted by the fraudster.
- **USE COMPLEX EMAIL PASSWORDS** that employ a combination of mixed case, numbers, and symbols. Make your passwords greater than eight (8) characters. Also, change your password often and **DO NOT** reuse the same password for other online accounts.
- **USE MULTI-FACTOR AUTHENTICATION** for email accounts. Your email provider or IT staff may have specific instructions on how to implement this feature.

For more information on wire-fraud scams or to report an incident, please refer to the following links:

**Federal Bureau of Investigation:**  
<http://www.fbi.gov>

**Internet Crime Complaint Center:**  
<http://www.ic3.gov>

## Notice of Available Discounts

Pursuant to Section 2355.3 in Title 10 of the California Code of Regulations Fidelity National Financial, Inc. and its subsidiaries ("FNF") must deliver a notice of each discount available under our current rate filing along with the delivery of escrow instructions, a preliminary report or commitment. Please be aware that the provision of this notice does not constitute a waiver of the consumer's right to be charged the filed rate. As such, your transaction may not qualify for the below discounts.

You are encouraged to discuss the applicability of one or more of the below discounts with a Company representative. These discounts are generally described below; consult the rate manual for a full description of the terms, conditions and requirements for such discount. These discounts only apply to transactions involving services rendered by the FNF Family of Companies. This notice only applies to transactions involving property improved with a one-to-four family residential dwelling.

Not all discounts are offered by every FNF Company. The discount will only be applicable to the FNF Company as indicated by the named discount.

### **FNF Underwritten Title Company**

CTC – Chicago Title company  
CLTC – Commonwealth Land Title Company  
FNTC – Fidelity National Title Company of California  
FNTCCA - Fidelity National Title Company of California  
TICOR – Ticor Title Company of California  
LTC – Lawyer's Title Company  
SLTC – ServiceLink Title Company

### **Underwritten by FNF Underwriters**

CTIC – Chicago Title Insurance Company  
CLTIC - Commonwealth Land Title Insurance Company  
FNTIC – Fidelity National Title Insurance Company  
FNTIC - Fidelity National Title Insurance Company  
CTIC – Chicago Title Insurance Company  
CLTIC – Commonwealth Land Title Insurance Company  
CTIC – Chicago Title Insurance Company

### **Available Discounts**

#### **DISASTER LOANS (CTIC, CLTIC, FNTIC)**

The charge for a Lender's Policy (Standard or Extended coverage) covering the financing or refinancing by an owner of record, within twenty-four (24) months of the date of a declaration of a disaster area by the government of the United States or the State of California on any land located in said area, which was partially or totally destroyed in the disaster, will be fifty percent (50%) of the appropriate title insurance rate.

#### **CHURCHES OR CHARITABLE NON-PROFIT ORGANIZATIONS (CTIC, FNTIC)**

On properties used as a church or for charitable purposes within the scope of the normal activities of such entities, provided said charge is normally the church's obligation the charge for an owner's policy shall be fifty percent (50%) to seventy percent (70%) of the appropriate title insurance rate, depending on the type of coverage selected. The charge for a lender's policy shall be forty (40%) to fifty percent (50%) of the appropriate title insurance rate, depending on the type of coverage selected.

# FIDELITY NATIONAL FINANCIAL, INC. PRIVACY NOTICE

Effective August 1, 2021

Fidelity National Financial, Inc. and its majority-owned subsidiary companies (collectively, “FNF,” “our,” or “we”) respect and are committed to protecting your privacy. This Privacy Notice explains how we collect, use, and protect personal information, when and to whom we disclose such information, and the choices you have about the use and disclosure of that information.

A limited number of FNF subsidiaries have their own privacy notices. If a subsidiary has its own privacy notice, the privacy notice will be available on the subsidiary’s website and this Privacy Notice does not apply.

## **Collection of Personal Information**

FNF may collect the following categories of Personal Information:

- contact information (e.g., name, address, phone number, email address);
- demographic information (e.g., date of birth, gender, marital status);
- identity information (e.g. Social Security Number, driver’s license, passport, or other government ID number);
- financial account information (e.g. loan or bank account information); and
- other personal information necessary to provide products or services to you.

We may collect Personal Information about you from:

- information we receive from you or your agent;
- information about your transactions with FNF, our affiliates, or others; and
- information we receive from consumer reporting agencies and/or governmental entities, either directly from these entities or through others.

## **Collection of Browsing Information**

FNF automatically collects the following types of Browsing Information when you access an FNF website, online service, or application (each an “FNF Website”) from your Internet browser, computer, and/or device:

- Internet Protocol (IP) address and operating system;
- browser version, language, and type;
- domain name system requests; and
- browsing history on the FNF Website, such as date and time of your visit to the FNF Website and visits to the pages within the FNF Website.

Like most websites, our servers automatically log each visitor to the FNF Website and may collect the Browsing Information described above. We use Browsing Information for system administration, troubleshooting, fraud investigation, and to improve our websites. Browsing Information generally does not reveal anything personal about you, though if you have created a user account for an FNF Website and are logged into that account, the FNF Website may be able to link certain browsing activity to your user account.

## **Other Online Specifics**

**Cookies.** When you visit an FNF Website, a “cookie” may be sent to your computer. A cookie is a small piece of data that is sent to your Internet browser from a web server and stored on your computer’s hard drive. Information gathered using cookies helps us improve your user experience. For example, a cookie can help the website load properly or can customize the display page based on your browser type and user preferences. You can choose whether or not to accept cookies by changing your Internet browser settings. Be aware that doing so may impair or limit some functionality of the FNF Website.

**Web Beacons.** We use web beacons to determine when and how many times a page has been viewed. This information is used to improve our websites.

**Do Not Track.** Currently our FNF Websites do not respond to “Do Not Track” features enabled through your browser.

**Links to Other Sites.** FNF Websites may contain links to unaffiliated third-party websites. FNF is not responsible for the privacy practices or content of those websites. We recommend that you read the privacy policy of every website you visit.

## **Use of Personal Information**

FNF uses Personal Information for three main purposes:

- To provide products and services to you or in connection with a transaction involving you.
- To improve our products and services.
- To communicate with you about our, our affiliates’, and others’ products and services, jointly or independently.

## **When Information Is Disclosed**

We may disclose your Personal Information and Browsing Information in the following circumstances:

- to enable us to detect or prevent criminal activity, fraud, material misrepresentation, or nondisclosure;
- to nonaffiliated service providers who provide or perform services or functions on our behalf and who agree to use the information only to provide such services or functions;

- to nonaffiliated third party service providers with whom we perform joint marketing, pursuant to an agreement with them to jointly market financial products or services to you;
- to law enforcement or authorities in connection with an investigation, or in response to a subpoena or court order; or
- in the good-faith belief that such disclosure is necessary to comply with legal process or applicable laws, or to protect the rights, property, or safety of FNF, its customers, or the public.

The law does not require your prior authorization and does not allow you to restrict the disclosures described above. Additionally, we may disclose your information to third parties for whom you have given us authorization or consent to make such disclosure. We do not otherwise share your Personal Information or Browsing Information with nonaffiliated third parties, except as required or permitted by law. We may share your Personal Information with affiliates (other companies owned by FNF) to directly market to you. Please see "Choices with Your Information" to learn how to restrict that sharing.

We reserve the right to transfer your Personal Information, Browsing Information, and any other information, in connection with the sale or other disposition of all or part of the FNF business and/or assets, or in the event of bankruptcy, reorganization, insolvency, receivership, or an assignment for the benefit of creditors. By submitting Personal Information and/or Browsing Information to FNF, you expressly agree and consent to the use and/or transfer of the foregoing information in connection with any of the above described proceedings.

### **Security of Your Information**

We maintain physical, electronic, and procedural safeguards to protect your Personal Information.

### **Choices With Your Information**

If you do not want FNF to share your information among our affiliates to directly market to you, you may send an "opt out" request as directed at the end of this Privacy Notice. We do not share your Personal Information with nonaffiliates for their use to direct market to you without your consent.

Whether you submit Personal Information or Browsing Information to FNF is entirely up to you. If you decide not to submit Personal Information or Browsing Information, FNF may not be able to provide certain services or products to you.

For California Residents: We will not share your Personal Information or Browsing Information with nonaffiliated third parties, except as permitted by California law. For additional information about your California privacy rights, please visit the "California Privacy" link on our website (<https://fnf.com/pages/californiaprivacy.aspx>) or call (888) 413-1748.

For Nevada Residents: You may be placed on our internal Do Not Call List by calling (888) 714-2710 or by contacting us via the information set forth at the end of this Privacy Notice. Nevada law requires that we also provide you with the following contact information: Bureau of Consumer Protection, Office of the Nevada Attorney General, 555 E. Washington St., Suite 3900, Las Vegas, NV 89101; Phone number: (702) 486-3132; email: BCPINFO@ag.state.nv.us.

For Oregon Residents: We will not share your Personal Information or Browsing Information with nonaffiliated third parties for marketing purposes, except after you have been informed by us of such sharing and had an opportunity to indicate that you do not want a disclosure made for marketing purposes.

For Vermont Residents: We will not disclose information about your creditworthiness to our affiliates and will not disclose your personal information, financial information, credit report, or health information to nonaffiliated third parties to market to you, other than as permitted by Vermont law, unless you authorize us to make those disclosures.

### **Information From Children**

The FNF Websites are not intended or designed to attract persons under the age of eighteen (18). We do not collect Personal Information from any person that we know to be under the age of thirteen (13) without permission from a parent or guardian.

### **International Users**

FNF's headquarters is located within the United States. If you reside outside the United States and choose to provide Personal Information or Browsing Information to us, please note that we may transfer that information outside of your country of residence. By providing FNF with your Personal Information and/or Browsing Information, you consent to our collection, transfer, and use of such information in accordance with this Privacy Notice.

### **FNF Website Services for Mortgage Loans**

Certain FNF companies provide services to mortgage loan servicers, including hosting websites that collect customer information on behalf of mortgage loan servicers (the "Service Websites"). The Service Websites may contain links to both this Privacy Notice and the mortgage loan servicer or lender's privacy notice. The sections of this Privacy Notice titled When Information is Disclosed, Choices with Your Information, and Accessing and Correcting Information do not apply to the Service Websites. The mortgage loan servicer or lender's privacy notice governs use, disclosure, and access to your Personal Information. FNF does not share Personal Information collected through the Service Websites, except as required or authorized by contract with the mortgage loan servicer or lender, or as required by law or in the good-faith belief that such disclosure is necessary: to comply with a legal process or applicable law, to enforce this Privacy Notice, or to protect the rights, property, or safety of FNF or the public.



**Your Consent To This Privacy Notice; Notice Changes**

By submitting Personal Information and/or Browsing Information to FNF, you consent to the collection and use of the information in accordance with this Privacy Notice. We may change this Privacy Notice at any time. The Privacy Notice's effective date will show the last date changes were made. If you provide information to us following any change of the Privacy Notice, that signifies your assent to and acceptance of the changes to the Privacy Notice.

**Accessing and Correcting Information; Contact Us**

If you have questions, would like to correct your Personal Information, or want to opt-out of information sharing for affiliate marketing, visit FNF's [Opt Out Page](#) or contact us by phone at (888) 714-2710 or by mail to:

Fidelity National Financial, Inc.  
601 Riverside Avenue,  
Jacksonville, Florida 32204  
Attn: Chief Privacy Officer

## ATTACHMENT ONE (Revised 05-06-16)

### CALIFORNIA LAND TITLE ASSOCIATION STANDARD COVERAGE POLICY – 1990

#### EXCLUSIONS FROM COVERAGE

The following matters are expressly excluded from the coverage of this policy and the Company will not pay loss or damage, costs, attorneys' fees or expenses which arise by reason of:

1. (a) Any law, ordinance or governmental regulation (including but not limited to building or zoning laws, ordinances, or regulations) restricting, regulating, prohibiting or relating (i) the occupancy, use, or enjoyment of the land; (ii) the character, dimensions or location of any improvement now or hereafter erected on the land; (iii) a separation in ownership or a change in the dimensions or area of the land or any parcel of which the land is or was a part; or (iv) environmental protection, or the effect of any violation of these laws, ordinances or governmental regulations, except to the extent that a notice of the enforcement thereof or a notice of a defect, lien, or encumbrance resulting from a violation or alleged violation affecting the land has been recorded in the public records at Date of Policy.
- (b) Any governmental police power not excluded by (a) above, except to the extent that a notice of the exercise thereof or notice of a defect, lien or encumbrance resulting from a violation or alleged violation affecting the land has been recorded in the public records at Date of Policy.
2. Rights of eminent domain unless notice of the exercise thereof has been recorded in the public records at Date of Policy, but not excluding from coverage any taking which has occurred prior to Date of Policy which would be binding on the rights of a purchaser for value without knowledge.
3. Defects, liens, encumbrances, adverse claims or other matters:
  - (a) whether or not recorded in the public records at Date of Policy, but created, suffered, assumed or agreed to by the insured claimant;
  - (b) not known to the Company, not recorded in the public records at Date of Policy, but known to the insured claimant and not disclosed in writing to the Company by the insured claimant prior to the date the insured claimant became an insured under this policy;
  - (c) resulting in no loss or damage to the insured claimant;
  - (d) attaching or created subsequent to Date of Policy; or
  - (e) resulting in loss or damage which would not have been sustained if the insured claimant had paid value for the insured mortgage or for the estate or interest insured by this policy.
4. Unenforceability of the lien of the insured mortgage because of the inability or failure of the insured at Date of Policy, or the inability or failure of any subsequent owner of the indebtedness, to comply with the applicable doing business laws of the state in which the land is situated.
5. Invalidity or unenforceability of the lien of the insured mortgage, or claim thereof, which arises out of the transaction evidenced by the insured mortgage and is based upon usury or any consumer credit protection or truth in lending law.
6. Any claim, which arises out of the transaction vesting in the insured the estate of interest insured by this policy or the transaction creating the interest of the insured lender, by reason of the operation of federal bankruptcy, state insolvency or similar creditors' rights laws.

#### EXCEPTIONS FROM COVERAGE - SCHEDULE B, PART I

This policy does not insure against loss or damage (and the Company will not pay costs, attorneys' fees or expenses) which arise by reason of:

1. Taxes or assessments which are not shown as existing liens by the records of any taxing authority that levies taxes or assessments on real property or by the public records.  
Proceedings by a public agency which may result in taxes or assessments, or notices of such proceedings, whether or not shown by the records of such agency or by the public records.
2. Any facts, rights, interests, or claims which are not shown by the public records but which could be ascertained by an inspection of the land or which may be asserted by persons in possession thereof.
3. Easements, liens or encumbrances, or claims thereof, not shown by the public records.
4. Discrepancies, conflicts in boundary lines, shortage in area, encroachments, or any other facts which a correct survey would disclose, and which are not shown by the public records.
5. (a) Unpatented mining claims; (b) reservations or exceptions in patents or in Acts authorizing the issuance thereof; (c) water rights, claims or title to water, whether or not the matters excepted under (a), (b) or (c) are shown by the public records.
6. Any lien or right to a lien for services, labor or material not shown by the public records.

### CLTA HOMEOWNER'S POLICY OF TITLE INSURANCE (12-02-13) ALTA HOMEOWNER'S POLICY OF TITLE INSURANCE

#### EXCLUSIONS

In addition to the Exceptions in Schedule B, You are not insured against loss, costs, attorneys' fees, and expenses resulting from:

1. Governmental police power, and the existence or violation of those portions of any law or government regulation concerning:
  - a. building;
  - b. zoning;
  - c. land use;
  - d. improvements on the Land;
  - e. land division; and
  - f. environmental protection.This Exclusion does not limit the coverage described in Covered Risk 8.a., 14, 15, 16, 18, 19, 20, 23 or 27.
2. The failure of Your existing structures, or any part of them, to be constructed in accordance with applicable building codes. This Exclusion does not limit the coverage described in Covered Risk 14 or 15.
3. The right to take the Land by condemning it. This Exclusion does not limit the coverage described in Covered Risk 17.
4. Risks:
  - a. that are created, allowed, or agreed to by You, whether or not they are recorded in the Public Records;
  - b. that are Known to You at the Policy Date, but not to Us, unless they are recorded in the Public Records at the Policy Date;

- c. that result in no loss to You; or
  - d. that first occur after the Policy Date - this does not limit the coverage described in Covered Risk 7, 8.e., 25, 26, 27 or 28.
5. Failure to pay value for Your Title.
  6. Lack of a right:
    - a. to any land outside the area specifically described and referred to in paragraph 3 of Schedule A; and
    - b. in streets, alleys, or waterways that touch the Land.
 This Exclusion does not limit the coverage described in Covered Risk 11 or 21.
  7. The transfer of the Title to You is invalid as a preferential transfer or as a fraudulent transfer or conveyance under federal bankruptcy, state insolvency, or similar creditors' rights laws.
  8. Contamination, explosion, fire, flooding, vibration, fracturing, earthquake, or subsidence.
  9. Negligence by a person or an Entity exercising a right to extract or develop minerals, water, or any other substances.

**LIMITATIONS ON COVERED RISKS**

Your insurance for the following Covered Risks is limited on the Owner's Coverage Statement as follows:

- For Covered Risk 16, 18, 19, and 21 Your Deductible Amount and Our Maximum Dollar Limit of Liability shown in Schedule A.

The deductible amounts and maximum dollar limits shown on Schedule A are as follows:

	<b>Your Deductible Amount</b>	<b>Our Maximum Dollar Limit of Liability</b>
Covered Risk 16:	1.00% of Policy Amount Shown in Schedule A or \$2,500.00 (whichever is less)	\$ 10,000.00
Covered Risk 18:	1.00% of Policy Amount Shown in Schedule A or \$5,000.00 (whichever is less)	\$ 25,000.00
Covered Risk 19:	1.00% of Policy Amount Shown in Schedule A or \$5,000.00 (whichever is less)	\$ 25,000.00
Covered Risk 21:	1.00% of Policy Amount Shown in Schedule A or \$2,500.00 (whichever is less)	\$ 5,000.00

**2006 ALTA LOAN POLICY (06-17-06)**

**EXCLUSIONS FROM COVERAGE**

The following matters are expressly excluded from the coverage of this policy, and the Company will not pay loss or damage, costs, attorneys' fees, or expenses that arise by reason of:

1. (a) Any law, ordinance, permit, or governmental regulation (including those relating to building and zoning) restricting, regulating, prohibiting, or relating to
  - (i) the occupancy, use, or enjoyment of the Land;
  - (ii) the character, dimensions, or location of any improvement erected on the Land;
  - (iii) the subdivision of land; or
  - (iv) environmental protection;
 or the effect of any violation of these laws, ordinances, or governmental regulations. This Exclusion 1(a) does not modify or limit the coverage provided under Covered Risk 5.
- (b) Any governmental police power. This Exclusion 1(b) does not modify or limit the coverage provided under Covered Risk 6.
2. Rights of eminent domain. This Exclusion does not modify or limit the coverage provided under Covered Risk 7 or 8.
3. Defects, liens, encumbrances, adverse claims, or other matters
  - (a) created, suffered, assumed, or agreed to by the Insured Claimant;
  - (b) not Known to the Company, not recorded in the Public Records at Date of Policy, but Known to the Insured Claimant and not disclosed in writing to the Company by the Insured Claimant prior to the date the Insured Claimant became an Insured under this policy;
  - (c) resulting in no loss or damage to the Insured Claimant;
  - (d) attaching or created subsequent to Date of Policy (however, this does not modify or limit the coverage provided under Covered Risk 11, 13 or 14); or
  - (e) resulting in loss or damage that would not have been sustained if the Insured Claimant had paid value for the Insured Mortgage.
4. Unenforceability of the lien of the Insured Mortgage because of the inability or failure of an Insured to comply with applicable doing-business laws of the state where the Land is situated.
5. Invalidity or unenforceability in whole or in part of the lien of the Insured Mortgage that arises out of the transaction evidenced by the Insured Mortgage and is based upon usury or any consumer credit protection or truth-in-lending law.
6. Any claim, by reason of the operation of federal bankruptcy, state insolvency, or similar creditors' rights laws, that the transaction creating the lien of the Insured Mortgage, is
  - (a) a fraudulent conveyance or fraudulent transfer, or
  - (b) a preferential transfer for any reason not stated in Covered Risk 13(b) of this policy.
7. Any lien on the Title for real estate taxes or assessments imposed by governmental authority and created or attaching between Date of Policy and the date of recording of the Insured Mortgage in the Public Records. This Exclusion does not modify or limit the coverage provided under Covered Risk 11(b).

The above policy form may be issued to afford either Standard Coverage or Extended Coverage. In addition to the above Exclusions from Coverage, the Exceptions from Coverage in a Standard Coverage policy will also include the following Exceptions from Coverage:

**EXCEPTIONS FROM COVERAGE**

{Except as provided in Schedule B - Part II, {t{or T}his policy does not insure against loss or damage, and the Company will not pay costs, attorneys' fees or expenses, that arise by reason of:

## {PART I

{The above policy form may be issued to afford either Standard Coverage or Extended Coverage. In addition to the above Exclusions from Coverage, the Exceptions from Coverage in a Standard Coverage policy will also include the following Exceptions from Coverage:

1. (a) Taxes or assessments that are not shown as existing liens by the records of any taxing authority that levies taxes or assessments on real property or by the Public Records; (b) proceedings by a public agency that may result in taxes or assessments, or notices of such proceedings, whether or not shown by the records of such agency or by the Public Records.
2. Any facts, rights, interests, or claims that are not shown by the Public Records but that could be ascertained by an inspection of the Land or that may be asserted by persons in possession of the Land.
3. Easements, liens or encumbrances, or claims thereof, not shown by the Public Records.
4. Any encroachment, encumbrance, violation, variation, or adverse circumstance affecting the Title that would be disclosed by an accurate and complete land survey of the Land and not shown by the Public Records.
5. (a) Unpatented mining claims; (b) reservations or exceptions in patents or in Acts authorizing the issuance thereof; (c) water rights, claims or title to water, whether or not the matters excepted under (a), (b), or (c) are shown by the Public Records.
6. Any lien or right to a lien for services, labor or material not shown by the Public Records.}

## PART II

In addition to the matters set forth in Part I of this Schedule, the Title is subject to the following matters, and the Company insures against loss or damage sustained in the event that they are not subordinate to the lien of the Insured Mortgage:}

### 2006 ALTA OWNER'S POLICY (06-17-06)

#### EXCLUSIONS FROM COVERAGE

The following matters are expressly excluded from the coverage of this policy, and the Company will not pay loss or damage, costs, attorneys' fees, or expenses that arise by reason of:

1. (a) Any law, ordinance, permit, or governmental regulation (including those relating to building and zoning) restricting, regulating, prohibiting, or relating to
  - (i) the occupancy, use, or enjoyment of the Land;
  - (ii) the character, dimensions, or location of any improvement erected on the Land;
  - (iii) the subdivision of land; or
  - (iv) environmental protection;or the effect of any violation of these laws, ordinances, or governmental regulations. This Exclusion 1(a) does not modify or limit the coverage provided under Covered Risk 5.
- (b) Any governmental police power. This Exclusion 1(b) does not modify or limit the coverage provided under Covered Risk 6.
2. Rights of eminent domain. This Exclusion does not modify or limit the coverage provided under Covered Risk 7 or 8.
3. Defects, liens, encumbrances, adverse claims, or other matters
  - (a) created, suffered, assumed, or agreed to by the Insured Claimant;
  - (b) not known to the Company, not recorded in the Public Records at Date of Policy, but known to the Insured Claimant and not disclosed in writing to the Company by the Insured Claimant prior to the date the Insured Claimant became an Insured under this policy;
  - (c) resulting in no loss or damage to the Insured Claimant;
  - (d) attaching or created subsequent to Date of Policy (however, this does not modify or limit the coverage provided under Covered Risk 9 and 10); or
  - (e) resulting in loss or damage that would not have been sustained if the Insured Claimant had paid value for the Title.
4. Any claim, by reason of the operation of federal bankruptcy, state insolvency, or similar creditors' rights laws, that the transaction vesting the Title as shown in Schedule A, is
  - (a) a fraudulent conveyance or fraudulent transfer; or
  - (b) a preferential transfer for any reason not stated in Covered Risk 9 of this policy.
5. Any lien on the Title for real estate taxes or assessments imposed by governmental authority and created or attaching between Date of Policy and the date of recording of the deed or other instrument of transfer in the Public Records that vests Title as shown in Schedule A.

The above policy form may be issued to afford either Standard Coverage or Extended Coverage. In addition to the above Exclusions from Coverage, the Exceptions from Coverage in a Standard Coverage policy will also include the following Exceptions from Coverage:

#### EXCEPTIONS FROM COVERAGE

This policy does not insure against loss or damage, and the Company will not pay costs, attorneys' fees or expenses, that arise by reason of:

{The above policy form may be issued to afford either Standard Coverage or Extended Coverage. In addition to the above Exclusions from Coverage, the Exceptions from Coverage in a Standard Coverage policy will also include the following Exceptions from Coverage:

1. (a) Taxes or assessments that are not shown as existing liens by the records of any taxing authority that levies taxes or assessments on real property or by the Public Records; (b) proceedings by a public agency that may result in taxes or assessments, or notices of such proceedings, whether or not shown by the records of such agency or by the Public Records.
2. Any facts, rights, interests, or claims that are not shown in the Public Records but that could be ascertained by an inspection of the Land or that may be asserted by persons in possession of the Land.
3. Easements, liens or encumbrances, or claims thereof, not shown by the Public Records.
4. Any encroachment, encumbrance, violation, variation, or adverse circumstance affecting the Title that would be disclosed by an accurate and complete land survey of the Land and that are not shown by the Public Records.
5. (a) Unpatented mining claims; (b) reservations or exceptions in patents or in Acts authorizing the issuance thereof; (c) water rights, claims or title to water, whether or not the matters excepted under (a), (b), or (c) are shown by the Public Records.
6. Any lien or right to a lien for services, labor or material not shown by the Public Records. }
7. {Variable exceptions such as taxes, easements, CC&R's, etc. shown here.}

## ALTA EXPANDED COVERAGE RESIDENTIAL LOAN POLICY – ASSESSMENTS PRIORITY (04-02-15)

### EXCLUSIONS FROM COVERAGE

The following matters are expressly excluded from the coverage of this policy and the Company will not pay loss or damage, costs, attorneys' fees or expenses which arise by reason of:

1. (a) Any law, ordinance, permit, or governmental regulation (including those relating to building and zoning) restricting, regulating, prohibiting, or relating to
  - (i) the occupancy, use, or enjoyment of the Land;
  - (ii) the character, dimensions, or location of any improvement erected on the Land;
  - (iii) the subdivision of land; or
  - (iv) environmental protection;or the effect of any violation of these laws, ordinances, or governmental regulations. This Exclusion 1(a) does not modify or limit the coverage provided under Covered Risk 5, 6, 13(c), 13(d), 14 or 16.
- (b) Any governmental police power. This Exclusion 1(b) does not modify or limit the coverage provided under Covered Risk 5, 6, 13(c), 13(d), 14 or 16.
2. Rights of eminent domain. This Exclusion does not modify or limit the coverage provided under Covered Risk 7 or 8.
3. Defects, liens, encumbrances, adverse claims, or other matters
  - (a) created, suffered, assumed, or agreed to by the Insured Claimant;
  - (b) not Known to the Company, not recorded in the Public Records at Date of Policy, but Known to the Insured Claimant and not disclosed in writing to the Company by the Insured Claimant prior to the date the Insured Claimant became an Insured under this policy;
  - (c) resulting in no loss or damage to the Insured Claimant;
  - (d) attaching or created subsequent to Date of Policy (however, this does not modify or limit the coverage provided under Covered Risk 11, 16, 17, 18, 19, 20, 21, 22, 23, 24, 27 or 28); or
  - (e) resulting in loss or damage that would not have been sustained if the Insured Claimant had paid value for the Insured Mortgage.
4. Unenforceability of the lien of the Insured Mortgage because of the inability or failure of an Insured to comply with applicable doing-business laws of the state where the Land is situated.
5. Invalidity or unenforceability in whole or in part of the lien of the Insured Mortgage that arises out of the transaction evidenced by the Insured Mortgage and is based upon usury, or any consumer credit protection or truth-in-lending law. This Exclusion does not modify or limit the coverage provided in Covered Risk 26.
6. Any claim of invalidity, unenforceability or lack of priority of the lien of the Insured Mortgage as to Advances or modifications made after the Insured has Knowledge that the vestee shown in Schedule A is no longer the owner of the estate or interest covered by this policy. This Exclusion does not modify or limit the coverage provided in Covered Risk 11.
7. Any lien on the Title for real estate taxes or assessments imposed by governmental authority and created or attaching subsequent to Date of Policy. This Exclusion does not modify or limit the coverage provided in Covered Risk 11(b) or 25.
8. The failure of the residential structure, or any portion of it, to have been constructed before, on or after Date of Policy in accordance with applicable building codes. This Exclusion does not modify or limit the coverage provided in Covered Risk 5 or 6.
9. Any claim, by reason of the operation of federal bankruptcy, state insolvency, or similar creditors' rights laws, that the transaction creating the lien of the Insured Mortgage, is
  - (a) a fraudulent conveyance or fraudulent transfer, or
  - (b) a preferential transfer for any reason not stated in Covered Risk 27(b) of this policy.
10. Contamination, explosion, fire, flooding, vibration, fracturing, earthquake, or subsidence.
11. Negligence by a person or an Entity exercising a right to extract or develop minerals, water, or any other substances.

SEARCH NO

2597238/425420/PC-423

REVISED  
2003062710001001-03  
2001040411011001-03  
20020306000002-03  
2002040300050101-03

TRA  
2464

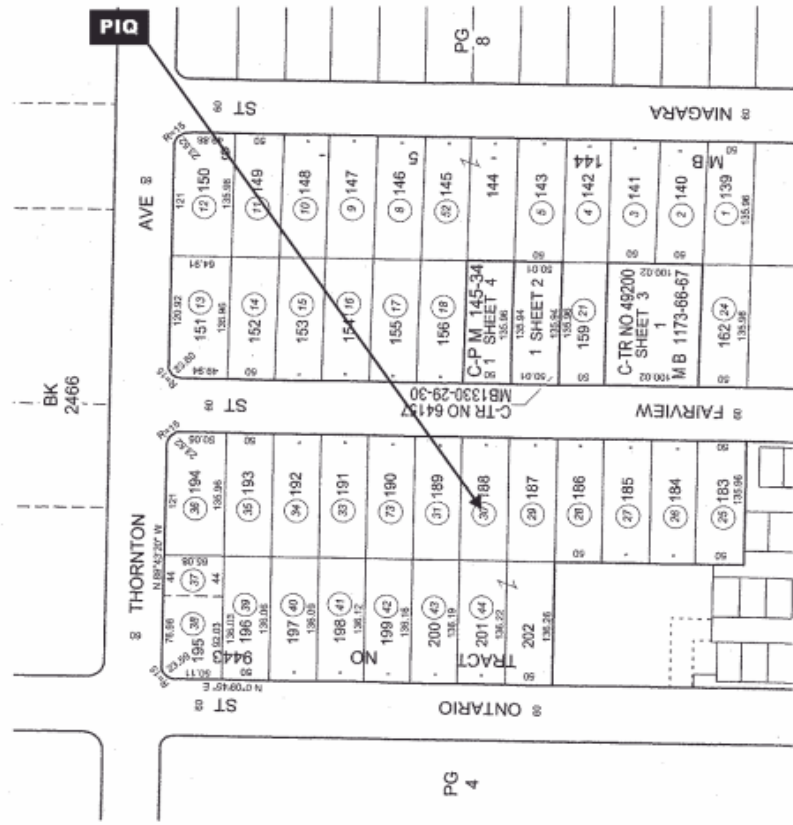
P.A.  
1124 - 24  
SHEET 1

2464  
SHEET 1

2008



MAPPING AND GIS  
SERVICES  
SCALE 1" = 100'



This map/plat is being furnished as an aid in locating the herein described Land in relation to adjoining streets, natural boundaries and other land, and is not a survey of the land depicted. Except to the extent a policy of title insurance is expressly modified by endorsement, if any, the Company does not insure dimensions, distances, location of easements, acreage or other matters shown thereon.



## OWNER'S DECLARATION

The undersigned hereby declares as follows:

1. (Fill in the applicable paragraph and strike the other)
  - a. Declarant ("Owner") is the owner or lessee, as the case may be, of certain premises located at \_\_\_\_\_, further described as follows: See Preliminary Report/Commitment No. 09175698-917-CG8-KRE for full legal description (the "Land").
  - b. Declarant is the \_\_\_\_\_ of \_\_\_\_\_ ("Owner"), which is the owner or lessee, as the case may be, of certain premises located at \_\_\_\_\_, further described as follows: See Preliminary Report/Commitment No. 09175698-917-CG8-KRE for full legal description (the "Land").
2. (Fill in the applicable paragraph and strike the other)
  - a. During the period of six months immediately preceding the date of this declaration no work has been done, no surveys or architectural or engineering plans have been prepared, and no materials have been furnished in connection with the erection, equipment, repair, protection or removal of any building or other structure on the Land or in connection with the improvement of the Land in any manner whatsoever.
  - b. During the period of six months immediately preceding the date of this declaration certain work has been done and materials furnished in connection with \_\_\_\_\_ upon the Land in the approximate total sum of \$\_\_\_\_\_, but no work whatever remains to be done and no materials remain to be furnished to complete the construction in full compliance with the plans and specifications, nor are there any unpaid bills incurred for labor and materials used in making such improvements or repairs upon the Land, or for the services of architects, surveyors or engineers, except as follows:  
\_\_\_\_\_. Owner, by the undersigned Declarant, agrees to and does hereby indemnify and hold harmless Commonwealth Land Title Company against any and all claims arising therefrom.
3. Owner has not previously conveyed the Land; is not a debtor in bankruptcy (and if a partnership, the general partner thereof is not a debtor in bankruptcy); and has not received notice of any pending court action affecting the title to the Land.
4. Except as shown in the above-referenced Preliminary Report/Commitment, there are no unpaid or unsatisfied mortgages, deeds of trust, Uniform Commercial Code financing statements, regular assessments, or taxes that constitute a lien against the Land or that affect the Land but have not been recorded in the public records.
5. The Land is currently in use as \_\_\_\_\_; \_\_\_\_\_ occupy/occupies the Land; and the following are all of the leases or other occupancy rights affecting the Land:  
\_\_\_\_\_
6. There are no other persons or entities that assert an ownership interest in the Land, nor are there unrecorded easements, claims of easement, or boundary disputes that affect the Land.
7. There are no outstanding options to purchase or rights of first refusal affecting the Land.
8. There are no material violations of any current, enforceable covenant affecting the Property and the Undersigned has received no written notice from any third party claiming that there is a present violation of any current, enforceable covenant affecting the Property.

This declaration is made with the intention that Commonwealth Land Title Company and Commonwealth Land Title Insurance Company (the "Company") and its policy issuing agents will rely upon it in issuing their title insurance policies and endorsements. Owner, by the undersigned Declarant, agrees to indemnify the Company against loss or damage (including attorneys fees, expenses, and costs) incurred by the Company as a result of any untrue statement made herein.

I declare under penalty of perjury that the foregoing is true and correct and that this declaration was executed on \_\_\_\_ at \_\_\_\_\_.

Signature: \_\_\_\_\_

Signature: \_\_\_\_\_



Commonwealth Land Title Company  
601 S. Figueroa Street, Suite 4000  
Los Angeles, CA 90017  
Phone: (800) 432-0706

**Commonwealth Land Title Company**  
**601 S Figueroa St Suite 4000**  
**Los Angeles, CA 90017**

Attn: **Cheryl Greer**

Our File No: 09175699  
Title Officer: Kathy Religioso  
e-mail: kathy.religioso@cltic.com  
Phone: (213) 330-2330  
Fax: (213) 330-3105

Your Reference No:

Property Address: 2325 North Fairview Street, Burbank, California

---

### PRELIMINARY REPORT

---

Dated as of November 29, 2022 at 7:30 a.m.

In response to the application for a policy of title insurance referenced herein, Commonwealth Land Title Company hereby reports that it is prepared to issue, or cause to be issued, as of the date hereof, a policy or policies of title insurance describing the land and the estate or interest therein hereinafter set forth, insuring against loss which may be sustained by reason of any defect, lien or encumbrance not shown or referred to as an exception herein or not excluded from coverage pursuant to the printed Schedules, Conditions and Stipulations or Conditions of said policy forms.

The printed Exceptions and Exclusions from the coverage and Limitations on Covered Risks of said policy or policies are set forth in Attachment One. The policy to be issued may contain an arbitration clause. When the Amount of Insurance is less than that set forth in the arbitration clause, all arbitrable matters shall be arbitrated at the option of either the Company or the Insured as the exclusive remedy of the parties. Limitation on Covered Risks applicable to the CLTA and ALTA Homeowner's Policies of Title Insurance which establish a Deductible Amount and a Maximum Dollar Limit of Liability for certain coverages are also set forth in Attachment One. Copies of the policy forms should be read. They are available from the office which issued this report.

The policy(s) of title insurance to be issued hereunder will be policy(s) of **Commonwealth Land Title Insurance Company**.

***Please read the exceptions shown or referred to below and the exceptions and exclusions set forth in Attachment One of this report carefully. The exceptions and exclusions are meant to provide you with notice of matters which are not covered under the terms of the title insurance policy and should be carefully considered. It is important to note that this preliminary report is not a written representation as to the condition of title and may not list all liens, defects, and encumbrances affecting title to the land.***

This report (and any supplements or amendments hereto) is issued solely for the purpose of facilitating the issuance of a policy of title insurance and no liability is assumed hereby. If it is desired that liability be assumed prior to the issuance of a policy of title insurance, a Binder or Commitment should be requested.

**SCHEDULE A**

The form of policy of title insurance contemplated by this report is:

**ALTA Extended Loan Policy of Title Insurance (6-17-06)**

The estate or interest in the land hereinafter described or referred to covered by this report is:

**A FEE**

Title to said estate or interest at the date hereof is [vested in:](#)

**BURBANK HOUSING CORPORATION, a California Corporation**

The land referred to herein is situated in the County of Los Angeles, State of California, and is described as follows:

**SEE EXHIBIT "A" ATTACHED HERETO AND MADE A PART HEREOF**

**EXHIBIT "A"**

ALL THAT CERTAIN REAL PROPERTY SITUATED IN THE COUNTY OF LOS ANGELES, STATE OF CALIFORNIA, DESCRIBED AS FOLLOWS:

LOT 189 OF TRACT NO. 9443 IN THE CITY OF BURBANK, COUNTY OF LOS ANGELES, STATE OF CALIFORNIA, AS PER MAP RECORDED IN [BOOK 144, PAGE\(S\) 5-6](#) OF MAPS, IN THE OFFICE OF THE COUNTY RECORDER OF SAID COUNTY.

[APN: 2464-005-031](#)

**SCHEDULE B – Section A**

The following exceptions will appear in policies when providing standard coverage as outlined below:

1. (a) Taxes or assessments that are not shown as existing liens by the records of any taxing authority that levies taxes or assessments on real property or by the Public Records; (b) proceedings by a public agency that may result in taxes or assessments, or notices of such proceedings, whether or not shown by the records of such agency or by the Public Records.
2. Any facts, rights, interests or claims that are not shown by the Public Records but that could be ascertained by an inspection of the Land or that may be asserted by persons in possession of the Land.
3. Easements, liens or encumbrances, or claims thereof, not shown by the Public Records.
4. Any encroachment, encumbrance, violation, variation or adverse circumstance affecting the Title that would be disclosed by an accurate and complete land survey of the Land and not shown by the Public Records.
5. (a) Unpatented mining claims; (b) reservations or exceptions in patents or in Acts authorizing the issuance thereof; (c) water rights, claims or title to water, whether or not the matters excepted under (a), (b) or (c) are shown by the Public Records.
6. Any lien or right to a lien for services, labor or material not shown by the Public Records.



**SCHEDULE B – Section B**

At the date hereof Exceptions to coverage in addition to the printed exceptions and exclusions in said policy form would be as follows:

- A. Property taxes, including any personal property taxes and any assessments collected with taxes, are as follows:

Tax Identification No.:	2464-005-031
Fiscal Year:	2022-2023
1st Installment:	\$117.03, PAID
2nd Installment:	\$117.03, OPEN (Delinquent after April 10)
Penalty and Cost:	\$21.70
All Other Exemption:	\$930,695.00
Code Area:	02530

- B. The lien of supplemental or escaped assessments of property taxes, if any, made pursuant to the provisions of Chapter 3.5 (commencing with Section 75) or Part 2, Chapter 3, Articles 3 and 4, respectively, of the Revenue and Taxation Code of the State of California as a result of the transfer of title to the vestee named in Schedule A or as a result of changes in ownership or new construction occurring prior to Date of Policy.

- 1. Water rights, claims or title to water, whether or not disclosed by the public records.
- 2. Easement(s) for the purpose(s) shown below and rights incidental thereto, as delineated on or as offered for dedication on

Map/Plat:	Tract No. 9443
<a href="#">Recording No.:</a>	<a href="#">Book 144, Pages 5</a> and 6, of Tract Maps
Purpose:	Public utilities
Affects:	The Westerly 7.5 feet of said land

- 3. Covenants, conditions and restrictions but omitting any covenants or restrictions, if any, including but not limited to those based upon age, race, color, religion, sex, gender, gender identity, gender expression, sexual orientation, marital status, national origin, ancestry, familial status, source of income, disability, veteran or military status, genetic information, medical condition, citizenship, primary language, and immigration status, as set forth in applicable state or federal laws, except to the extent that said covenant or restriction is permitted by applicable law, as set forth in the document

[Recording No.:](#) [Book 18290, Page 88, Official Records](#)

- 4. An instrument entitled "Intercreditor Agreement"

Executed by:	Washington Mutual Bank, FA
In favor of:	City of Burbank, a California Municipal Corporation
Recording Date:	January 9, 2004
<a href="#">Recording No.:</a>	<a href="#">04-0057446, Official Records</a>

Which among other things provides: As set forth therein.

Reference is hereby made to said document for full particulars.

5. Matters contained in that certain document

Entitled: Regulatory Agreement  
Recording Date: January 09, 2004  
[Recording No: 04-0057447, Official Records](#)

Reference is hereby made to said document for full particulars.

Affects: The herein described Land and other land.

An agreement to modify the terms and provisions of the said document, as therein provided

Executed by: City of Burbank, a California municipal corporation, The Redevelopment Agency of the City of Burbank, a public body, corporate and politic and Burbank Housing Corporation, a California nonprofit corporation  
Recording Date: October 25, 2006  
[Recording No: 06-2369324, Official Records](#)

An agreement to modify the terms and provisions of the said document, as therein provided

Executed by: City of Burbank, a California municipal corporation, The Redevelopment Agency of the City of Burbank, a public body, corporate and politic and Burbank Housing Corporation, a California nonprofit corporation  
Recording Date: October 19, 2010  
[Recording No: 20101493655, Official Records](#)

6. A deed of trust to secure an indebtedness in the amount shown below,

Amount: \$20,003,347.62  
Dated: October 23, 2006  
Trustor/Grantor: Burbank Housing Corporation, a California nonprofit corporation  
Trustee: Chicago Title Co., a CA Corp.  
Beneficiary: Redevelopment Agency of the City of Burbank, a public body, corporate and politic and the City of Burbank, a municipal corporation and charter city  
Recording Date: October 25, 2006  
[Recording No: 06-2369323, Official Records](#)

Affects: The herein described Land and other land.

7. Any rights of the parties in possession of a portion of, or all of, said Land, which rights are not disclosed by the public records.

The Company will require, for review, a full and complete copy of any unrecorded agreement, contract, license and/or lease, together with all supplements, assignments and amendments thereto, before issuing any policy of title insurance without excepting this item from coverage.

The Company reserves the right to except additional items and/or make additional requirements after reviewing said documents.

8. Discrepancies, conflicts in boundary lines, shortage in area, encroachments, or any other matters which a correct survey would disclose and which are not shown by the public records.

9. Any easements not disclosed by the public records as to matters affecting title to real property, whether or not said easements are visible and apparent.

10. Matters which may be disclosed by an inspection and/or by a correct ALTA/NSPS Land Title Survey of said Land that is satisfactory to the Company, and/or by inquiry of the parties in possession thereof.

**END OF SCHEDULE B EXCEPTIONS**

**PLEASE REFER TO THE "NOTES AND REQUIREMENTS SECTION" WHICH FOLLOWS FOR  
INFORMATION NECESSARY TO COMPLETE THIS TRANSACTION**

**REQUIREMENTS SECTION:**

1. The Company will require the following documents for review prior to the issuance of any title insurance predicated upon a conveyance or encumbrance by the corporation named below:

Name of Corporation: Burbank Housing Corporation, a California Corporation

- a) A Copy of the corporation By-laws and Articles of Incorporation
- b) An original or certified copy of a resolution authorizing the transaction contemplated herein
- c) If the Articles and/or By-laws require approval by a 'parent' organization, a copy of the Articles and By-laws of the parent

The Company reserves the right to add additional items or make further requirements after review of the requested documentation.

### INFORMATIONAL NOTES SECTION

1. Note: None of the items shown in this report will cause the Company to decline to attach ALTA Endorsement Form 9 to an Extended Coverage Loan Policy, when issued.
2. Note: The Company is not aware of any matters which would cause it to decline to attach CLTA Endorsement Form 116 indicating that there is located on said Land a multi-family residence, known as 2325 North Fairview Street, Burbank, CA, to an Extended Coverage Loan Policy.
3. The information on the attached plat is provided for your convenience as a guide to the general location of the subject property. The accuracy of this plat is not guaranteed, nor is it a part of any policy, report or guarantee to which it may be attached.
4. For wiring Instructions please contact your Title Officer or Title Company Escrow officer.
5. Notice: Please be aware that due to the conflict between federal and state laws concerning the cultivation, distribution, manufacture or sale of marijuana, the Company is not able to close or insure any transaction involving Land that is associated with these activities.
6. Pursuant to Government Code Section 27388.1, as amended and effective as of 1-1-2018, a Documentary Transfer Tax (DTT) Affidavit may be required to be completed and submitted with each document when DTT is being paid or when an exemption is being claimed from paying the tax. If a governmental agency is a party to the document, the form will not be required. DTT Affidavits may be available at a Tax Assessor-County Clerk-Recorder.
7. Note: The policy of title insurance will include an arbitration provision. The Company or the insured may demand arbitration. Arbitrable matters may include, but are not limited to, any controversy or claim between the Company and the insured arising out of or relating to this policy, any service of the Company in connection with its issuance or the breach of a policy provision or other obligation. Please ask your escrow or title officer for a sample copy of the policy to be issued if you wish to review the arbitration provisions and any other provisions pertaining to your Title Insurance coverage.
8. The following Exclusion(s) are added to preliminary reports, commitments and will be included as an endorsement in the following policies:
  - A. 2006 ALTA Owner's Policy (06-17-06).
    6. Defects, liens, encumbrances, adverse claims, notices, or other matters not appearing in the Public Records but that would be disclosed by an examination of any records maintained by or on behalf of a Tribe or on behalf of its members.
  - B. 2006 ALTA Loan Policy (06-17-06).
    8. Defects, liens, encumbrances, adverse claims, notices, or other matters not appearing in the Public Records but that would be disclosed by an examination of any records maintained by or on behalf of a Tribe or on behalf of its members.
    9. Any claim of invalidity, unenforceability, or lack of priority of the lien of the Insured Mortgage based on the application of a Tribe's law resulting from the failure of the Insured Mortgage to specify State law as the governing law with respect to the lien of the Insured Mortgage.
  - C. ALTA Homeowner's Policy of Title Insurance (12-02-13) and CLTA Homeowner's Policy of Title Insurance (12-02-13).
    10. Defects, liens, encumbrances, adverse claims, notices, or other matters not appearing in the Public Records but that would be disclosed by an examination of any records maintained by or on behalf of a Tribe or on behalf of its members.
  - D. ALTA Expanded Coverage Residential Loan Policy - Assessments Priority (04-02-15).

12. Defects, liens, encumbrances, adverse claims, notices, or other matters not appearing in the Public Records but that would be disclosed by an examination of any records maintained by or on behalf of a Tribe or on behalf of its members.
  13. Any claim of invalidity, unenforceability, or lack of priority of the lien of the Insured Mortgage based on the application of a Tribe's law resulting from the failure of the Insured Mortgage to specify State law as the governing law with respect to the lien of the Insured Mortgage.
- E. CLTA Standard Coverage Policy 1990 (11-09-18).
7. Defects, liens, encumbrances, adverse claims, notices, or other matters not appearing in the public records but that would be disclosed by an examination of any records maintained by or on behalf of a tribe or on behalf of its members.
  8. Any claim of invalidity, unenforceability, or lack of priority of the lien of the insured mortgage based on the application of a tribe's law resulting from the failure of the insured mortgage to specify state law as the governing law with respect to the lien of the insured mortgage.
9. Note: There are NO conveyances affecting said Land recorded within 24 months of the date of this report.

Typist: en

Date Typed: December 12, 2022



## Wire Fraud Alert

This Notice is not intended to provide legal or professional advice. If you have any questions, please consult with a lawyer.

All parties to a real estate transaction are targets for wire fraud and many have lost hundreds of thousands of dollars because they simply relied on the wire instructions received via email, without further verification. **If funds are to be wired in conjunction with this real estate transaction, we strongly recommend verbal verification of wire instructions through a known, trusted phone number prior to sending funds.**

In addition, the following non-exclusive self-protection strategies are recommended to minimize exposure to possible wire fraud.

- **NEVER RELY** on emails purporting to change wire instructions. Parties to a transaction rarely change wire instructions in the course of a transaction.
- **ALWAYS VERIFY** wire instructions, specifically the ABA routing number and account number, by calling the party who sent the instructions to you. **DO NOT** use the phone number provided in the email containing the instructions, use phone numbers you have called before or can otherwise verify. **Obtain the phone number of relevant parties to the transaction as soon as an escrow account is opened.** **DO NOT** send an email to verify as the email address may be incorrect or the email may be intercepted by the fraudster.
- **USE COMPLEX EMAIL PASSWORDS** that employ a combination of mixed case, numbers, and symbols. Make your passwords greater than eight (8) characters. Also, change your password often and do **NOT** reuse the same password for other online accounts.
- **USE MULTI-FACTOR AUTHENTICATION** for email accounts. Your email provider or IT staff may have specific instructions on how to implement this feature.

For more information on wire-fraud scams or to report an incident, please refer to the following links:

**Federal Bureau of Investigation:**  
<http://www.fbi.gov>

**Internet Crime Complaint Center:**  
<http://www.ic3.gov>

## Notice of Available Discounts

Pursuant to Section 2355.3 in Title 10 of the California Code of Regulations Fidelity National Financial, Inc. and its subsidiaries ("FNF") must deliver a notice of each discount available under our current rate filing along with the delivery of escrow instructions, a preliminary report or commitment. Please be aware that the provision of this notice does not constitute a waiver of the consumer's right to be charged the filed rate. As such, your transaction may not qualify for the below discounts.

You are encouraged to discuss the applicability of one or more of the below discounts with a Company representative. These discounts are generally described below; consult the rate manual for a full description of the terms, conditions and requirements for such discount. These discounts only apply to transactions involving services rendered by the FNF Family of Companies. This notice only applies to transactions involving property improved with a one-to-four family residential dwelling.

Not all discounts are offered by every FNF Company. The discount will only be applicable to the FNF Company as indicated by the named discount.

### FNF Underwritten Title Company

CTC – Chicago Title company  
CLTC – Commonwealth Land Title Company  
FNTC – Fidelity National Title Company of California  
FNTCCA - Fidelity National Title Company of California  
TICOR – Ticor Title Company of California  
LTC – Lawyer's Title Company  
SLTC – ServiceLink Title Company

### Underwritten by FNF Underwriters

CTIC – Chicago Title Insurance Company  
CLTIC - Commonwealth Land Title Insurance Company  
FNTIC – Fidelity National Title Insurance Company  
FNTIC - Fidelity National Title Insurance Company  
CTIC – Chicago Title Insurance Company  
CLTIC – Commonwealth Land Title Insurance Company  
CTIC – Chicago Title Insurance Company

### Available Discounts

#### **DISASTER LOANS (CTIC, CLTIC, FNTIC)**

The charge for a Lender's Policy (Standard or Extended coverage) covering the financing or refinancing by an owner of record, within twenty-four (24) months of the date of a declaration of a disaster area by the government of the United States or the State of California on any land located in said area, which was partially or totally destroyed in the disaster, will be fifty percent (50%) of the appropriate title insurance rate.

#### **CHURCHES OR CHARITABLE NON-PROFIT ORGANIZATIONS (CTIC, FNTIC)**

On properties used as a church or for charitable purposes within the scope of the normal activities of such entities, provided said charge is normally the church's obligation the charge for an owner's policy shall be fifty percent (50%) to seventy percent (70%) of the appropriate title insurance rate, depending on the type of coverage selected. The charge for a lender's policy shall be forty (40%) to fifty percent (50%) of the appropriate title insurance rate, depending on the type of coverage selected.

# FIDELITY NATIONAL FINANCIAL, INC. PRIVACY NOTICE

Effective August 1, 2021

Fidelity National Financial, Inc. and its majority-owned subsidiary companies (collectively, “FNF,” “our,” or “we”) respect and are committed to protecting your privacy. This Privacy Notice explains how we collect, use, and protect personal information, when and to whom we disclose such information, and the choices you have about the use and disclosure of that information.

A limited number of FNF subsidiaries have their own privacy notices. If a subsidiary has its own privacy notice, the privacy notice will be available on the subsidiary’s website and this Privacy Notice does not apply.

## **Collection of Personal Information**

FNF may collect the following categories of Personal Information:

- contact information (e.g., name, address, phone number, email address);
- demographic information (e.g., date of birth, gender, marital status);
- identity information (e.g. Social Security Number, driver’s license, passport, or other government ID number);
- financial account information (e.g. loan or bank account information); and
- other personal information necessary to provide products or services to you.

We may collect Personal Information about you from:

- information we receive from you or your agent;
- information about your transactions with FNF, our affiliates, or others; and
- information we receive from consumer reporting agencies and/or governmental entities, either directly from these entities or through others.

## **Collection of Browsing Information**

FNF automatically collects the following types of Browsing Information when you access an FNF website, online service, or application (each an “FNF Website”) from your Internet browser, computer, and/or device:

- Internet Protocol (IP) address and operating system;
- browser version, language, and type;
- domain name system requests; and
- browsing history on the FNF Website, such as date and time of your visit to the FNF Website and visits to the pages within the FNF Website.

Like most websites, our servers automatically log each visitor to the FNF Website and may collect the Browsing Information described above. We use Browsing Information for system administration, troubleshooting, fraud investigation, and to improve our websites. Browsing Information generally does not reveal anything personal about you, though if you have created a user account for an FNF Website and are logged into that account, the FNF Website may be able to link certain browsing activity to your user account.

## **Other Online Specifics**

**Cookies.** When you visit an FNF Website, a “cookie” may be sent to your computer. A cookie is a small piece of data that is sent to your Internet browser from a web server and stored on your computer’s hard drive. Information gathered using cookies helps us improve your user experience. For example, a cookie can help the website load properly or can customize the display page based on your browser type and user preferences. You can choose whether or not to accept cookies by changing your Internet browser settings. Be aware that doing so may impair or limit some functionality of the FNF Website.

**Web Beacons.** We use web beacons to determine when and how many times a page has been viewed. This information is used to improve our websites.

**Do Not Track.** Currently our FNF Websites do not respond to “Do Not Track” features enabled through your browser.

**Links to Other Sites.** FNF Websites may contain links to unaffiliated third-party websites. FNF is not responsible for the privacy practices or content of those websites. We recommend that you read the privacy policy of every website you visit.

## **Use of Personal Information**

FNF uses Personal Information for three main purposes:

- To provide products and services to you or in connection with a transaction involving you.
- To improve our products and services.
- To communicate with you about our, our affiliates’, and others’ products and services, jointly or independently.

## **When Information Is Disclosed**

We may disclose your Personal Information and Browsing Information in the following circumstances:

- to enable us to detect or prevent criminal activity, fraud, material misrepresentation, or nondisclosure;
- to nonaffiliated service providers who provide or perform services or functions on our behalf and who agree to use the information only to provide such services or functions;

- to nonaffiliated third party service providers with whom we perform joint marketing, pursuant to an agreement with them to jointly market financial products or services to you;
- to law enforcement or authorities in connection with an investigation, or in response to a subpoena or court order; or
- in the good-faith belief that such disclosure is necessary to comply with legal process or applicable laws, or to protect the rights, property, or safety of FNF, its customers, or the public.

The law does not require your prior authorization and does not allow you to restrict the disclosures described above. Additionally, we may disclose your information to third parties for whom you have given us authorization or consent to make such disclosure. We do not otherwise share your Personal Information or Browsing Information with nonaffiliated third parties, except as required or permitted by law. We may share your Personal Information with affiliates (other companies owned by FNF) to directly market to you. Please see "Choices with Your Information" to learn how to restrict that sharing.

We reserve the right to transfer your Personal Information, Browsing Information, and any other information, in connection with the sale or other disposition of all or part of the FNF business and/or assets, or in the event of bankruptcy, reorganization, insolvency, receivership, or an assignment for the benefit of creditors. By submitting Personal Information and/or Browsing Information to FNF, you expressly agree and consent to the use and/or transfer of the foregoing information in connection with any of the above described proceedings.

### **Security of Your Information**

We maintain physical, electronic, and procedural safeguards to protect your Personal Information.

### **Choices With Your Information**

If you do not want FNF to share your information among our affiliates to directly market to you, you may send an "opt out" request as directed at the end of this Privacy Notice. We do not share your Personal Information with nonaffiliates for their use to direct market to you without your consent.

Whether you submit Personal Information or Browsing Information to FNF is entirely up to you. If you decide not to submit Personal Information or Browsing Information, FNF may not be able to provide certain services or products to you.

For California Residents: We will not share your Personal Information or Browsing Information with nonaffiliated third parties, except as permitted by California law. For additional information about your California privacy rights, please visit the "California Privacy" link on our website (<https://fnf.com/pages/californiaprivacy.aspx>) or call (888) 413-1748.

For Nevada Residents: You may be placed on our internal Do Not Call List by calling (888) 714-2710 or by contacting us via the information set forth at the end of this Privacy Notice. Nevada law requires that we also provide you with the following contact information: Bureau of Consumer Protection, Office of the Nevada Attorney General, 555 E. Washington St., Suite 3900, Las Vegas, NV 89101; Phone number: (702) 486-3132; email: BCPINFO@ag.state.nv.us.

For Oregon Residents: We will not share your Personal Information or Browsing Information with nonaffiliated third parties for marketing purposes, except after you have been informed by us of such sharing and had an opportunity to indicate that you do not want a disclosure made for marketing purposes.

For Vermont Residents: We will not disclose information about your creditworthiness to our affiliates and will not disclose your personal information, financial information, credit report, or health information to nonaffiliated third parties to market to you, other than as permitted by Vermont law, unless you authorize us to make those disclosures.

### **Information From Children**

The FNF Websites are not intended or designed to attract persons under the age of eighteen (18). We do not collect Personal Information from any person that we know to be under the age of thirteen (13) without permission from a parent or guardian.

### **International Users**

FNF's headquarters is located within the United States. If you reside outside the United States and choose to provide Personal Information or Browsing Information to us, please note that we may transfer that information outside of your country of residence. By providing FNF with your Personal Information and/or Browsing Information, you consent to our collection, transfer, and use of such information in accordance with this Privacy Notice.

### **FNF Website Services for Mortgage Loans**

Certain FNF companies provide services to mortgage loan servicers, including hosting websites that collect customer information on behalf of mortgage loan servicers (the "Service Websites"). The Service Websites may contain links to both this Privacy Notice and the mortgage loan servicer or lender's privacy notice. The sections of this Privacy Notice titled When Information is Disclosed, Choices with Your Information, and Accessing and Correcting Information do not apply to the Service Websites. The mortgage loan servicer or lender's privacy notice governs use, disclosure, and access to your Personal Information. FNF does not share Personal Information collected through the Service Websites, except as required or authorized by contract with the mortgage loan servicer or lender, or as required by law or in the good-faith belief that such disclosure is necessary: to comply with a legal process or applicable law, to enforce this Privacy Notice, or to protect the rights, property, or safety of FNF or the public.

**Your Consent To This Privacy Notice; Notice Changes**

By submitting Personal Information and/or Browsing Information to FNF, you consent to the collection and use of the information in accordance with this Privacy Notice. We may change this Privacy Notice at any time. The Privacy Notice's effective date will show the last date changes were made. If you provide information to us following any change of the Privacy Notice, that signifies your assent to and acceptance of the changes to the Privacy Notice.

**Accessing and Correcting Information; Contact Us**

If you have questions, would like to correct your Personal Information, or want to opt-out of information sharing for affiliate marketing, visit FNF's [Opt Out Page](#) or contact us by phone at (888) 714-2710 or by mail to:

Fidelity National Financial, Inc.  
601 Riverside Avenue,  
Jacksonville, Florida 32204  
Attn: Chief Privacy Officer

## ATTACHMENT ONE (Revised 05-06-16)

### CALIFORNIA LAND TITLE ASSOCIATION STANDARD COVERAGE POLICY – 1990

#### EXCLUSIONS FROM COVERAGE

The following matters are expressly excluded from the coverage of this policy and the Company will not pay loss or damage, costs, attorneys' fees or expenses which arise by reason of:

1. (a) Any law, ordinance or governmental regulation (including but not limited to building or zoning laws, ordinances, or regulations) restricting, regulating, prohibiting or relating (i) the occupancy, use, or enjoyment of the land; (ii) the character, dimensions or location of any improvement now or hereafter erected on the land; (iii) a separation in ownership or a change in the dimensions or area of the land or any parcel of which the land is or was a part; or (iv) environmental protection, or the effect of any violation of these laws, ordinances or governmental regulations, except to the extent that a notice of the enforcement thereof or a notice of a defect, lien, or encumbrance resulting from a violation or alleged violation affecting the land has been recorded in the public records at Date of Policy.
- (b) Any governmental police power not excluded by (a) above, except to the extent that a notice of the exercise thereof or notice of a defect, lien or encumbrance resulting from a violation or alleged violation affecting the land has been recorded in the public records at Date of Policy.
2. Rights of eminent domain unless notice of the exercise thereof has been recorded in the public records at Date of Policy, but not excluding from coverage any taking which has occurred prior to Date of Policy which would be binding on the rights of a purchaser for value without knowledge.
3. Defects, liens, encumbrances, adverse claims or other matters:
  - (a) whether or not recorded in the public records at Date of Policy, but created, suffered, assumed or agreed to by the insured claimant;
  - (b) not known to the Company, not recorded in the public records at Date of Policy, but known to the insured claimant and not disclosed in writing to the Company by the insured claimant prior to the date the insured claimant became an insured under this policy;
  - (c) resulting in no loss or damage to the insured claimant;
  - (d) attaching or created subsequent to Date of Policy; or
  - (e) resulting in loss or damage which would not have been sustained if the insured claimant had paid value for the insured mortgage or for the estate or interest insured by this policy.
4. Unenforceability of the lien of the insured mortgage because of the inability or failure of the insured at Date of Policy, or the inability or failure of any subsequent owner of the indebtedness, to comply with the applicable doing business laws of the state in which the land is situated.
5. Invalidity or unenforceability of the lien of the insured mortgage, or claim thereof, which arises out of the transaction evidenced by the insured mortgage and is based upon usury or any consumer credit protection or truth in lending law.
6. Any claim, which arises out of the transaction vesting in the insured the estate of interest insured by this policy or the transaction creating the interest of the insured lender, by reason of the operation of federal bankruptcy, state insolvency or similar creditors' rights laws.

#### EXCEPTIONS FROM COVERAGE - SCHEDULE B, PART I

This policy does not insure against loss or damage (and the Company will not pay costs, attorneys' fees or expenses) which arise by reason of:

1. Taxes or assessments which are not shown as existing liens by the records of any taxing authority that levies taxes or assessments on real property or by the public records.  
Proceedings by a public agency which may result in taxes or assessments, or notices of such proceedings, whether or not shown by the records of such agency or by the public records.
2. Any facts, rights, interests, or claims which are not shown by the public records but which could be ascertained by an inspection of the land or which may be asserted by persons in possession thereof.
3. Easements, liens or encumbrances, or claims thereof, not shown by the public records.
4. Discrepancies, conflicts in boundary lines, shortage in area, encroachments, or any other facts which a correct survey would disclose, and which are not shown by the public records.
5. (a) Unpatented mining claims; (b) reservations or exceptions in patents or in Acts authorizing the issuance thereof; (c) water rights, claims or title to water, whether or not the matters excepted under (a), (b) or (c) are shown by the public records.
6. Any lien or right to a lien for services, labor or material not shown by the public records.

### CLTA HOMEOWNER'S POLICY OF TITLE INSURANCE (12-02-13) ALTA HOMEOWNER'S POLICY OF TITLE INSURANCE

#### EXCLUSIONS

In addition to the Exceptions in Schedule B, You are not insured against loss, costs, attorneys' fees, and expenses resulting from:

1. Governmental police power, and the existence or violation of those portions of any law or government regulation concerning:
  - a. building;
  - b. zoning;
  - c. land use;
  - d. improvements on the Land;
  - e. land division; and
  - f. environmental protection.This Exclusion does not limit the coverage described in Covered Risk 8.a., 14, 15, 16, 18, 19, 20, 23 or 27.
2. The failure of Your existing structures, or any part of them, to be constructed in accordance with applicable building codes. This Exclusion does not limit the coverage described in Covered Risk 14 or 15.
3. The right to take the Land by condemning it. This Exclusion does not limit the coverage described in Covered Risk 17.
4. Risks:
  - a. that are created, allowed, or agreed to by You, whether or not they are recorded in the Public Records;
  - b. that are Known to You at the Policy Date, but not to Us, unless they are recorded in the Public Records at the Policy Date;



- c. that result in no loss to You; or
  - d. that first occur after the Policy Date - this does not limit the coverage described in Covered Risk 7, 8.e., 25, 26, 27 or 28.
5. Failure to pay value for Your Title.
  6. Lack of a right:
    - a. to any land outside the area specifically described and referred to in paragraph 3 of Schedule A; and
    - b. in streets, alleys, or waterways that touch the Land.
 This Exclusion does not limit the coverage described in Covered Risk 11 or 21.
  7. The transfer of the Title to You is invalid as a preferential transfer or as a fraudulent transfer or conveyance under federal bankruptcy, state insolvency, or similar creditors' rights laws.
  8. Contamination, explosion, fire, flooding, vibration, fracturing, earthquake, or subsidence.
  9. Negligence by a person or an Entity exercising a right to extract or develop minerals, water, or any other substances.

**LIMITATIONS ON COVERED RISKS**

Your insurance for the following Covered Risks is limited on the Owner's Coverage Statement as follows:

- For Covered Risk 16, 18, 19, and 21 Your Deductible Amount and Our Maximum Dollar Limit of Liability shown in Schedule A.

The deductible amounts and maximum dollar limits shown on Schedule A are as follows:

	<b>Your Deductible Amount</b>	<b>Our Maximum Dollar Limit of Liability</b>
Covered Risk 16:	1.00% of Policy Amount Shown in Schedule A or \$2,500.00 (whichever is less)	\$ 10,000.00
Covered Risk 18:	1.00% of Policy Amount Shown in Schedule A or \$5,000.00 (whichever is less)	\$ 25,000.00
Covered Risk 19:	1.00% of Policy Amount Shown in Schedule A or \$5,000.00 (whichever is less)	\$ 25,000.00
Covered Risk 21:	1.00% of Policy Amount Shown in Schedule A or \$2,500.00 (whichever is less)	\$ 5,000.00

**2006 ALTA LOAN POLICY (06-17-06)**

**EXCLUSIONS FROM COVERAGE**

The following matters are expressly excluded from the coverage of this policy, and the Company will not pay loss or damage, costs, attorneys' fees, or expenses that arise by reason of:

1. (a) Any law, ordinance, permit, or governmental regulation (including those relating to building and zoning) restricting, regulating, prohibiting, or relating to
  - (i) the occupancy, use, or enjoyment of the Land;
  - (ii) the character, dimensions, or location of any improvement erected on the Land;
  - (iii) the subdivision of land; or
  - (iv) environmental protection;
 or the effect of any violation of these laws, ordinances, or governmental regulations. This Exclusion 1(a) does not modify or limit the coverage provided under Covered Risk 5.
- (b) Any governmental police power. This Exclusion 1(b) does not modify or limit the coverage provided under Covered Risk 6.
2. Rights of eminent domain. This Exclusion does not modify or limit the coverage provided under Covered Risk 7 or 8.
3. Defects, liens, encumbrances, adverse claims, or other matters
  - (a) created, suffered, assumed, or agreed to by the Insured Claimant;
  - (b) not Known to the Company, not recorded in the Public Records at Date of Policy, but Known to the Insured Claimant and not disclosed in writing to the Company by the Insured Claimant prior to the date the Insured Claimant became an Insured under this policy;
  - (c) resulting in no loss or damage to the Insured Claimant;
  - (d) attaching or created subsequent to Date of Policy (however, this does not modify or limit the coverage provided under Covered Risk 11, 13 or 14); or
  - (e) resulting in loss or damage that would not have been sustained if the Insured Claimant had paid value for the Insured Mortgage.
4. Unenforceability of the lien of the Insured Mortgage because of the inability or failure of an Insured to comply with applicable doing-business laws of the state where the Land is situated.
5. Invalidity or unenforceability in whole or in part of the lien of the Insured Mortgage that arises out of the transaction evidenced by the Insured Mortgage and is based upon usury or any consumer credit protection or truth-in-lending law.
6. Any claim, by reason of the operation of federal bankruptcy, state insolvency, or similar creditors' rights laws, that the transaction creating the lien of the Insured Mortgage, is
  - (a) a fraudulent conveyance or fraudulent transfer, or
  - (b) a preferential transfer for any reason not stated in Covered Risk 13(b) of this policy.
7. Any lien on the Title for real estate taxes or assessments imposed by governmental authority and created or attaching between Date of Policy and the date of recording of the Insured Mortgage in the Public Records. This Exclusion does not modify or limit the coverage provided under Covered Risk 11(b).

The above policy form may be issued to afford either Standard Coverage or Extended Coverage. In addition to the above Exclusions from Coverage, the Exceptions from Coverage in a Standard Coverage policy will also include the following Exceptions from Coverage:

**EXCEPTIONS FROM COVERAGE**

{Except as provided in Schedule B - Part II, {t{or T}his policy does not insure against loss or damage, and the Company will not pay costs, attorneys' fees or expenses, that arise by reason of:

## {PART I

{The above policy form may be issued to afford either Standard Coverage or Extended Coverage. In addition to the above Exclusions from Coverage, the Exceptions from Coverage in a Standard Coverage policy will also include the following Exceptions from Coverage:

1. (a) Taxes or assessments that are not shown as existing liens by the records of any taxing authority that levies taxes or assessments on real property or by the Public Records; (b) proceedings by a public agency that may result in taxes or assessments, or notices of such proceedings, whether or not shown by the records of such agency or by the Public Records.
2. Any facts, rights, interests, or claims that are not shown by the Public Records but that could be ascertained by an inspection of the Land or that may be asserted by persons in possession of the Land.
3. Easements, liens or encumbrances, or claims thereof, not shown by the Public Records.
4. Any encroachment, encumbrance, violation, variation, or adverse circumstance affecting the Title that would be disclosed by an accurate and complete land survey of the Land and not shown by the Public Records.
5. (a) Unpatented mining claims; (b) reservations or exceptions in patents or in Acts authorizing the issuance thereof; (c) water rights, claims or title to water, whether or not the matters excepted under (a), (b), or (c) are shown by the Public Records.
6. Any lien or right to a lien for services, labor or material not shown by the Public Records.}

## PART II

In addition to the matters set forth in Part I of this Schedule, the Title is subject to the following matters, and the Company insures against loss or damage sustained in the event that they are not subordinate to the lien of the Insured Mortgage:}

### 2006 ALTA OWNER'S POLICY (06-17-06)

#### EXCLUSIONS FROM COVERAGE

The following matters are expressly excluded from the coverage of this policy, and the Company will not pay loss or damage, costs, attorneys' fees, or expenses that arise by reason of:

1. (a) Any law, ordinance, permit, or governmental regulation (including those relating to building and zoning) restricting, regulating, prohibiting, or relating to
  - (i) the occupancy, use, or enjoyment of the Land;
  - (ii) the character, dimensions, or location of any improvement erected on the Land;
  - (iii) the subdivision of land; or
  - (iv) environmental protection;or the effect of any violation of these laws, ordinances, or governmental regulations. This Exclusion 1(a) does not modify or limit the coverage provided under Covered Risk 5.
- (b) Any governmental police power. This Exclusion 1(b) does not modify or limit the coverage provided under Covered Risk 6.
2. Rights of eminent domain. This Exclusion does not modify or limit the coverage provided under Covered Risk 7 or 8.
3. Defects, liens, encumbrances, adverse claims, or other matters
  - (a) created, suffered, assumed, or agreed to by the Insured Claimant;
  - (b) not known to the Company, not recorded in the Public Records at Date of Policy, but known to the Insured Claimant and not disclosed in writing to the Company by the Insured Claimant prior to the date the Insured Claimant became an Insured under this policy;
  - (c) resulting in no loss or damage to the Insured Claimant;
  - (d) attaching or created subsequent to Date of Policy (however, this does not modify or limit the coverage provided under Covered Risk 9 and 10); or
  - (e) resulting in loss or damage that would not have been sustained if the Insured Claimant had paid value for the Title.
4. Any claim, by reason of the operation of federal bankruptcy, state insolvency, or similar creditors' rights laws, that the transaction vesting the Title as shown in Schedule A, is
  - (a) a fraudulent conveyance or fraudulent transfer; or
  - (b) a preferential transfer for any reason not stated in Covered Risk 9 of this policy.
5. Any lien on the Title for real estate taxes or assessments imposed by governmental authority and created or attaching between Date of Policy and the date of recording of the deed or other instrument of transfer in the Public Records that vests Title as shown in Schedule A.

The above policy form may be issued to afford either Standard Coverage or Extended Coverage. In addition to the above Exclusions from Coverage, the Exceptions from Coverage in a Standard Coverage policy will also include the following Exceptions from Coverage:

#### EXCEPTIONS FROM COVERAGE

This policy does not insure against loss or damage, and the Company will not pay costs, attorneys' fees or expenses, that arise by reason of:

{The above policy form may be issued to afford either Standard Coverage or Extended Coverage. In addition to the above Exclusions from Coverage, the Exceptions from Coverage in a Standard Coverage policy will also include the following Exceptions from Coverage:

1. (a) Taxes or assessments that are not shown as existing liens by the records of any taxing authority that levies taxes or assessments on real property or by the Public Records; (b) proceedings by a public agency that may result in taxes or assessments, or notices of such proceedings, whether or not shown by the records of such agency or by the Public Records.
2. Any facts, rights, interests, or claims that are not shown in the Public Records but that could be ascertained by an inspection of the Land or that may be asserted by persons in possession of the Land.
3. Easements, liens or encumbrances, or claims thereof, not shown by the Public Records.
4. Any encroachment, encumbrance, violation, variation, or adverse circumstance affecting the Title that would be disclosed by an accurate and complete land survey of the Land and that are not shown by the Public Records.
5. (a) Unpatented mining claims; (b) reservations or exceptions in patents or in Acts authorizing the issuance thereof; (c) water rights, claims or title to water, whether or not the matters excepted under (a), (b), or (c) are shown by the Public Records.
6. Any lien or right to a lien for services, labor or material not shown by the Public Records. }
7. {Variable exceptions such as taxes, easements, CC&R's, etc. shown here.}

## ALTA EXPANDED COVERAGE RESIDENTIAL LOAN POLICY – ASSESSMENTS PRIORITY (04-02-15)

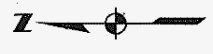
### EXCLUSIONS FROM COVERAGE

The following matters are expressly excluded from the coverage of this policy and the Company will not pay loss or damage, costs, attorneys' fees or expenses which arise by reason of:

1. (a) Any law, ordinance, permit, or governmental regulation (including those relating to building and zoning) restricting, regulating, prohibiting, or relating to
  - (i) the occupancy, use, or enjoyment of the Land;
  - (ii) the character, dimensions, or location of any improvement erected on the Land;
  - (iii) the subdivision of land; or
  - (iv) environmental protection;or the effect of any violation of these laws, ordinances, or governmental regulations. This Exclusion 1(a) does not modify or limit the coverage provided under Covered Risk 5, 6, 13(c), 13(d), 14 or 16.
- (b) Any governmental police power. This Exclusion 1(b) does not modify or limit the coverage provided under Covered Risk 5, 6, 13(c), 13(d), 14 or 16.
2. Rights of eminent domain. This Exclusion does not modify or limit the coverage provided under Covered Risk 7 or 8.
3. Defects, liens, encumbrances, adverse claims, or other matters
  - (a) created, suffered, assumed, or agreed to by the Insured Claimant;
  - (b) not Known to the Company, not recorded in the Public Records at Date of Policy, but Known to the Insured Claimant and not disclosed in writing to the Company by the Insured Claimant prior to the date the Insured Claimant became an Insured under this policy;
  - (c) resulting in no loss or damage to the Insured Claimant;
  - (d) attaching or created subsequent to Date of Policy (however, this does not modify or limit the coverage provided under Covered Risk 11, 16, 17, 18, 19, 20, 21, 22, 23, 24, 27 or 28); or
  - (e) resulting in loss or damage that would not have been sustained if the Insured Claimant had paid value for the Insured Mortgage.
4. Unenforceability of the lien of the Insured Mortgage because of the inability or failure of an Insured to comply with applicable doing-business laws of the state where the Land is situated.
5. Invalidity or unenforceability in whole or in part of the lien of the Insured Mortgage that arises out of the transaction evidenced by the Insured Mortgage and is based upon usury, or any consumer credit protection or truth-in-lending law. This Exclusion does not modify or limit the coverage provided in Covered Risk 26.
6. Any claim of invalidity, unenforceability or lack of priority of the lien of the Insured Mortgage as to Advances or modifications made after the Insured has Knowledge that the vestee shown in Schedule A is no longer the owner of the estate or interest covered by this policy. This Exclusion does not modify or limit the coverage provided in Covered Risk 11.
7. Any lien on the Title for real estate taxes or assessments imposed by governmental authority and created or attaching subsequent to Date of Policy. This Exclusion does not modify or limit the coverage provided in Covered Risk 11(b) or 25.
8. The failure of the residential structure, or any portion of it, to have been constructed before, on or after Date of Policy in accordance with applicable building codes. This Exclusion does not modify or limit the coverage provided in Covered Risk 5 or 6.
9. Any claim, by reason of the operation of federal bankruptcy, state insolvency, or similar creditors' rights laws, that the transaction creating the lien of the Insured Mortgage, is
  - (a) a fraudulent conveyance or fraudulent transfer, or
  - (b) a preferential transfer for any reason not stated in Covered Risk 27(b) of this policy.
10. Contamination, explosion, fire, flooding, vibration, fracturing, earthquake, or subsidence.
11. Negligence by a person or an Entity exercising a right to extract or develop minerals, water, or any other substances.

2464 5 P.A. 1224-24 TBA 2530 REVISIONS SEARCH NO. OFFICE OF THE ASSESSOR COUNTY OF LOS ANGELES COPYRIGHT © 2002

2008



MAPPING AND GIS  
SCALE 1" = 100'



This map/plat is being furnished as an aid in locating the herein described Land in relation to adjoining streets, natural boundaries and other land, and is not a survey of the land depicted. Except to the extent a policy of title insurance is expressly modified by endorsement, if any, the Company does not insure dimensions, distances, location of easements, acreage or other matters shown thereon.



Commonwealth Land Title Company  
601 S. Figueroa Street, Suite 4000  
Los Angeles, CA 90017  
Phone: (800) 432-0706

**Commonwealth Land Title Company**  
**601 S Figueroa St Suite 4000**  
**Los Angeles, CA 90017**

Attn: **Cheryl Greer**

Our File No: 09175795  
Title Officer: Kathy Religioso  
e-mail: kathy.religioso@cltic.com  
Phone: (213) 330-2330  
Fax: (213) 330-3105

Your Reference No:

Property Address: 2331 North Fairview Street, Burbank, California

---

### PRELIMINARY REPORT

---

Dated as of January 5, 2023 at 7:30 a.m.

In response to the application for a policy of title insurance referenced herein, Commonwealth Land Title Company hereby reports that it is prepared to issue, or cause to be issued, as of the date hereof, a policy or policies of title insurance describing the land and the estate or interest therein hereinafter set forth, insuring against loss which may be sustained by reason of any defect, lien or encumbrance not shown or referred to as an exception herein or not excluded from coverage pursuant to the printed Schedules, Conditions and Stipulations or Conditions of said policy forms.

The printed Exceptions and Exclusions from the coverage and Limitations on Covered Risks of said policy or policies are set forth in Attachment One. The policy to be issued may contain an arbitration clause. When the Amount of Insurance is less than that set forth in the arbitration clause, all arbitrable matters shall be arbitrated at the option of either the Company or the Insured as the exclusive remedy of the parties. Limitation on Covered Risks applicable to the CLTA and ALTA Homeowner's Policies of Title Insurance which establish a Deductible Amount and a Maximum Dollar Limit of Liability for certain coverages are also set forth in Attachment One. Copies of the policy forms should be read. They are available from the office which issued this report.

The policy(s) of title insurance to be issued hereunder will be policy(s) of **Commonwealth Land Title Insurance Company**.

***Please read the exceptions shown or referred to below and the exceptions and exclusions set forth in Attachment One of this report carefully. The exceptions and exclusions are meant to provide you with notice of matters which are not covered under the terms of the title insurance policy and should be carefully considered. It is important to note that this preliminary report is not a written representation as to the condition of title and may not list all liens, defects, and encumbrances affecting title to the land.***

This report (and any supplements or amendments hereto) is issued solely for the purpose of facilitating the issuance of a policy of title insurance and no liability is assumed hereby. If it is desired that liability be assumed prior to the issuance of a policy of title insurance, a Binder or Commitment should be requested.

**SCHEDULE A**

The form of policy of title insurance contemplated by this report is:

**None**

**ALTA Standard Owner's Policy of Title Insurance (6-17-06)**

**None**

The estate or interest in the land hereinafter described or referred to covered by this report is:

**A FEE**

Title to said estate or interest at the date hereof is [vested in:](#)

**BURBANK HOUSING CORPORATION, a California nonprofit corporation**

The land referred to herein is situated in the County of Los Angeles, State of California, and is described as follows:

**SEE EXHIBIT "A" ATTACHED HERETO AND MADE A PART HEREOF**



**EXHIBIT "A"**

ALL THAT CERTAIN REAL PROPERTY SITUATED IN THE COUNTY OF LOS ANGELES, STATE OF CALIFORNIA, DESCRIBED AS FOLLOWS:

LOT 190 OF TRACT 9443, IN THE CITY OF BURBANK, COUNTY OF LOS ANGELES, STATE OF CALIFORNIA, AS PER MAP RECORDED IN [BOOK 144, PAGES 5](#) AND 6 OF MAPS, IN THE OFFICE OF THE COUNTY RECORDER OF SAID COUNTY.

Assessor's Parcel Number: [2464-005-073](#)

**SCHEDULE B – Section A**

The following exceptions will appear in policies when providing standard coverage as outlined below:

1. (a) Taxes or assessments that are not shown as existing liens by the records of any taxing authority that levies taxes or assessments on real property or by the Public Records; (b) proceedings by a public agency that may result in taxes or assessments, or notices of such proceedings, whether or not shown by the records of such agency or by the Public Records.
2. Any facts, rights, interests or claims that are not shown by the Public Records but that could be ascertained by an inspection of the Land or that may be asserted by persons in possession of the Land.
3. Easements, liens or encumbrances, or claims thereof, not shown by the Public Records.
4. Any encroachment, encumbrance, violation, variation or adverse circumstance affecting the Title that would be disclosed by an accurate and complete land survey of the Land and not shown by the Public Records.
5. (a) Unpatented mining claims; (b) reservations or exceptions in patents or in Acts authorizing the issuance thereof; (c) water rights, claims or title to water, whether or not the matters excepted under (a), (b) or (c) are shown by the Public Records.
6. Any lien or right to a lien for services, labor or material not shown by the Public Records.

**SCHEDULE B – Section B**

At the date hereof Exceptions to coverage in addition to the printed exceptions and exclusions in said policy form would be as follows:

A. Property taxes, which are a lien not yet due and payable, including any assessments collected with taxes to be levied for the fiscal year 2023-2024.

B. Property taxes, including any personal property taxes and any assessments collected with taxes, are as follows:

Tax Identification No.: 2464-005-073  
Fiscal Year: 2022-2023  
1st Installment: \$623.27, PAID  
2nd Installment: \$623.26, OPEN (Delinquent after April 10)  
Penalty and Cost: \$72.32  
Exemption: \$189,313.00  
Code Area: 02530

C. The lien of supplemental or escaped assessments of property taxes, if any, made pursuant to the provisions of Chapter 3.5 (commencing with Section 75) or Part 2, Chapter 3, Articles 3 and 4, respectively, of the Revenue and Taxation Code of the State of California as a result of the transfer of title to the vestee named in Schedule A or as a result of changes in ownership or new construction occurring prior to Date of Policy.

1. Water rights, claims or title to water, whether or not disclosed by the public records.

2. Easement(s) for the purpose(s) shown below and rights incidental thereto as delineated or as offered for dedication, on the map of said tract/plat;

Purpose: Public utilities  
Affects: the Westerly 7 ½ feet of said land  
Recording No: in [Book 144, Pages 5-6](#) of Maps

3. Easement(s) for the purpose(s) shown below and rights incidental thereto as set forth in a document:

Purpose: Public utilities  
Recording No: in [Book 18290, Page 88 Official Records](#)  
Affects: the rear 4 feet of said land

4. Covenants, conditions and restrictions but omitting any covenants or restrictions, if any, including but not limited to those based upon age, race, color, religion, sex, gender, gender identity, gender expression, sexual orientation, marital status, national origin, ancestry, familial status, source of income, disability, veteran or military status, genetic information, medical condition, citizenship, primary language, and immigration status, as set forth in applicable state or federal laws, except to the extent that said covenant or restriction is permitted by applicable law, as set forth in the document

Recording Date: November 14, 2000  
Recording No: as [Instrument No. 2000-1779210 Official Records](#)

5. Matters contained in that certain document

Entitled: Regulatory Agreement  
Dated: November 03, 1999  
Executed by: City of Burbank, a California municipal corporation; the Redevelopment Agency of the City of Burbank; and Burbank Housing Corporation, a California nonprofit corporation  
Recording Date: November 14, 2000  
Recording No: as [Instrument No. 2000-1779212 Official Records](#)

Reference is hereby made to said document for full particulars.

An agreement to modify the terms and provisions of the said document, as therein provided

Recording Date: October 25, 2006  
Recording No: as [Instrument No. 2006-2369324 Official Records](#)

An agreement to modify the terms and provisions of the said document, as therein provided

Recording Date: October 19, 2010  
Recording No: as [Instrument No. 20101493655 Official Records](#)

6. A deed of trust to secure an indebtedness in the amount shown below,

Amount: \$20,003,347.62  
Dated: October 23, 2006  
Trustor/Grantor: Burbank Housing Corporation, a California nonprofit corporation  
Trustee: Chicago Title Co., a CA corp.  
Beneficiary: Redevelopment Agency of the City of Burbank, and the City of Burbank  
Recording Date: October 25, 2006  
Recording No: as [Instrument No. 2006-2369323 Official Records](#)

Affects: The herein described Land and other land.

7. Any easements not disclosed by the public records as to matters affecting title to real property, whether or not said easements are visible and apparent.

8. Matters which may be disclosed by an inspection and/or by a correct ALTA/NSPS Land Title Survey of said Land that is satisfactory to the Company, and/or by inquiry of the parties in possession thereof.

9. Any rights of the parties in possession of a portion of, or all of, said Land, which rights are not disclosed by the public records.

The Company will require, for review, a full and complete copy of any unrecorded agreement, contract, license and/or lease, together with all supplements, assignments and amendments thereto, before issuing any policy of title insurance without excepting this item from coverage.

The Company reserves the right to except additional items and/or make additional requirements after reviewing said documents.

**END OF SCHEDULE B EXCEPTIONS**

**PLEASE REFER TO THE "NOTES AND REQUIREMENTS SECTION" WHICH FOLLOWS FOR INFORMATION NECESSARY TO COMPLETE THIS TRANSACTION**

Order No: 09175795-917-CG8-KRE

**REQUIREMENTS SECTION:**

1. Unrecorded matters which may be disclosed by an Owner's Affidavit or Declaration. A form of the Owner's Affidavit/Declaration is attached to this Preliminary Report/Commitment. This Affidavit/Declaration is to be completed by the record owner of the land and submitted for review prior to the closing of this transaction. Your prompt attention to this requirement will help avoid delays in the closing of this transaction. Thank you.

The Company reserves the right to add additional items or make further requirements after review of the requested Affidavit/Declaration.

2. This Company will require the following documents for review prior to the issuance of any title insurance predicated upon a conveyance or encumbrance by the corporation named below.

Name of corporation: Burbank Housing Corporation, a California nonprofit corporation

- a) A copy of the corporation By-laws and Articles of Incorporation.
- b) An original or certified copy of the resolution authorizing the subject transaction, together with a Certificate of Compliance pursuant to Section 5912 or 7912 Corporations Code.
- c) If the Articles and/or By-laws require approval by a "parent" organization, a copy of those By-laws and Articles of Incorporation is required.

The Company reserves the right to add additional items or make further requirements after review of the requested documentation.

3. Prior to the close of escrow, the Company requires a Statement of Information to be completed by the following party(s),

Party(s): All Parties

The Company reserves the right to add additional items or make further requirements after review of the requested Statement of Information.



### INFORMATIONAL NOTES SECTION

1. The information on the attached plat is provided for your convenience as a guide to the general location of the subject property. The accuracy of this plat is not guaranteed, nor is it a part of any policy, report or guarantee to which it may be attached.
2. For wiring Instructions please contact your Title Officer or Title Company Escrow officer.
3. Notice: Please be aware that due to the conflict between federal and state laws concerning the cultivation, distribution, manufacture or sale of marijuana, the Company is not able to close or insure any transaction involving Land that is associated with these activities.
4. Pursuant to Government Code Section 27388.1, as amended and effective as of 1-1-2018, a Documentary Transfer Tax (DTT) Affidavit may be required to be completed and submitted with each document when DTT is being paid or when an exemption is being claimed from paying the tax. If a governmental agency is a party to the document, the form will not be required. DTT Affidavits may be available at a Tax Assessor-County Clerk-Recorder.
5. Note: The policy of title insurance will include an arbitration provision. The Company or the insured may demand arbitration. Arbitrable matters may include, but are not limited to, any controversy or claim between the Company and the insured arising out of or relating to this policy, any service of the Company in connection with its issuance or the breach of a policy provision or other obligation. Please ask your escrow or title officer for a sample copy of the policy to be issued if you wish to review the arbitration provisions and any other provisions pertaining to your Title Insurance coverage.
6. The following Exclusion(s) are added to preliminary reports, commitments and will be included as an endorsement in the following policies:
  - A. 2006 ALTA Owner's Policy (06-17-06).
    6. Defects, liens, encumbrances, adverse claims, notices, or other matters not appearing in the Public Records but that would be disclosed by an examination of any records maintained by or on behalf of a Tribe or on behalf of its members.
  - B. 2006 ALTA Loan Policy (06-17-06).
    8. Defects, liens, encumbrances, adverse claims, notices, or other matters not appearing in the Public Records but that would be disclosed by an examination of any records maintained by or on behalf of a Tribe or on behalf of its members.
    9. Any claim of invalidity, unenforceability, or lack of priority of the lien of the Insured Mortgage based on the application of a Tribe's law resulting from the failure of the Insured Mortgage to specify State law as the governing law with respect to the lien of the Insured Mortgage.
  - C. ALTA Homeowner's Policy of Title Insurance (12-02-13) and CLTA Homeowner's Policy of Title Insurance (12-02-13).
    10. Defects, liens, encumbrances, adverse claims, notices, or other matters not appearing in the Public Records but that would be disclosed by an examination of any records maintained by or on behalf of a Tribe or on behalf of its members.
  - D. ALTA Expanded Coverage Residential Loan Policy - Assessments Priority (04-02-15).

12. Defects, liens, encumbrances, adverse claims, notices, or other matters not appearing in the Public Records but that would be disclosed by an examination of any records maintained by or on behalf of a Tribe or on behalf of its members.
13. Any claim of invalidity, unenforceability, or lack of priority of the lien of the Insured Mortgage based on the application of a Tribe's law resulting from the failure of the Insured Mortgage to specify State law as the governing law with respect to the lien of the Insured Mortgage.

E. CLTA Standard Coverage Policy 1990 (11-09-18).

7. Defects, liens, encumbrances, adverse claims, notices, or other matters not appearing in the public records but that would be disclosed by an examination of any records maintained by or on behalf of a tribe or on behalf of its members.
8. Any claim of invalidity, unenforceability, or lack of priority of the lien of the insured mortgage based on the application of a tribe's law resulting from the failure of the insured mortgage to specify state law as the governing law with respect to the lien of the insured mortgage.

7. Note: None of the items shown in this report will cause the Company to decline to attach ALTA Endorsement Form 9 to an Extended Coverage Loan Policy, when issued.
8. Note: The Company is not aware of any matters which would cause it to decline to attach CLTA Endorsement Form 116 indicating that there is located on said Land a multiple family residence, known as 2331 North Fairview Street, Burbank, CA, to an Extended Coverage Loan Policy.
9. Note: There are NO conveyances affecting said Land recorded within 24 months of the date of this report.

Typist: a1g

Date Typed: January 23, 2023

## Wire Fraud Alert

This Notice is not intended to provide legal or professional advice. If you have any questions, please consult with a lawyer.

All parties to a real estate transaction are targets for wire fraud and many have lost hundreds of thousands of dollars because they simply relied on the wire instructions received via email, without further verification. **If funds are to be wired in conjunction with this real estate transaction, we strongly recommend verbal verification of wire instructions through a known, trusted phone number prior to sending funds.**

In addition, the following non-exclusive self-protection strategies are recommended to minimize exposure to possible wire fraud.

- **NEVER RELY** on emails purporting to change wire instructions. Parties to a transaction rarely change wire instructions in the course of a transaction.
- **ALWAYS VERIFY** wire instructions, specifically the ABA routing number and account number, by calling the party who sent the instructions to you. **DO NOT** use the phone number provided in the email containing the instructions, use phone numbers you have called before or can otherwise verify. **Obtain the phone number of relevant parties to the transaction as soon as an escrow account is opened.** **DO NOT** send an email to verify as the email address may be incorrect or the email may be intercepted by the fraudster.
- **USE COMPLEX EMAIL PASSWORDS** that employ a combination of mixed case, numbers, and symbols. Make your passwords greater than eight (8) characters. Also, change your password often and do **NOT** reuse the same password for other online accounts.
- **USE MULTI-FACTOR AUTHENTICATION** for email accounts. Your email provider or IT staff may have specific instructions on how to implement this feature.

For more information on wire-fraud scams or to report an incident, please refer to the following links:

**Federal Bureau of Investigation:**  
<http://www.fbi.gov>

**Internet Crime Complaint Center:**  
<http://www.ic3.gov>

## Notice of Available Discounts

Pursuant to Section 2355.3 in Title 10 of the California Code of Regulations Fidelity National Financial, Inc. and its subsidiaries ("FNF") must deliver a notice of each discount available under our current rate filing along with the delivery of escrow instructions, a preliminary report or commitment. Please be aware that the provision of this notice does not constitute a waiver of the consumer's right to be charged the filed rate. As such, your transaction may not qualify for the below discounts.

You are encouraged to discuss the applicability of one or more of the below discounts with a Company representative. These discounts are generally described below; consult the rate manual for a full description of the terms, conditions and requirements for such discount. These discounts only apply to transactions involving services rendered by the FNF Family of Companies. This notice only applies to transactions involving property improved with a one-to-four family residential dwelling.

Not all discounts are offered by every FNF Company. The discount will only be applicable to the FNF Company as indicated by the named discount.

### **FNF Underwritten Title Company**

CTC – Chicago Title company  
CLTC – Commonwealth Land Title Company  
FNTC – Fidelity National Title Company of California  
FNTCCA - Fidelity National Title Company of California  
TICOR – Ticor Title Company of California  
LTC – Lawyer's Title Company  
SLTC – ServiceLink Title Company

### **Underwritten by FNF Underwriters**

CTIC – Chicago Title Insurance Company  
CLTIC - Commonwealth Land Title Insurance Company  
FNTIC – Fidelity National Title Insurance Company  
FNTIC - Fidelity National Title Insurance Company  
CTIC – Chicago Title Insurance Company  
CLTIC – Commonwealth Land Title Insurance Company  
CTIC – Chicago Title Insurance Company

### **Available Discounts**

#### **DISASTER LOANS (CTIC, CLTIC, FNTIC)**

The charge for a Lender's Policy (Standard or Extended coverage) covering the financing or refinancing by an owner of record, within twenty-four (24) months of the date of a declaration of a disaster area by the government of the United States or the State of California on any land located in said area, which was partially or totally destroyed in the disaster, will be fifty percent (50%) of the appropriate title insurance rate.

#### **CHURCHES OR CHARITABLE NON-PROFIT ORGANIZATIONS (CTIC, FNTIC)**

On properties used as a church or for charitable purposes within the scope of the normal activities of such entities, provided said charge is normally the church's obligation the charge for an owner's policy shall be fifty percent (50%) to seventy percent (70%) of the appropriate title insurance rate, depending on the type of coverage selected. The charge for a lender's policy shall be forty (40%) to fifty percent (50%) of the appropriate title insurance rate, depending on the type of coverage selected.

# FIDELITY NATIONAL FINANCIAL, INC. PRIVACY NOTICE

**Effective January 1, 2023**

Fidelity National Financial, Inc. and its majority-owned subsidiary companies (collectively, “FNF,” “our,” or “we”) respect and are committed to protecting your privacy. This Privacy Notice explains how we collect, use, and protect personal information, when and to whom we disclose such information, and the choices you have about the use and disclosure of that information.

A limited number of FNF subsidiaries have their own privacy notices. If a subsidiary has its own privacy notice, the privacy notice will be available on the subsidiary’s website and this Privacy Notice does not apply.

## **Collection of Personal Information**

FNF may collect the following categories of Personal Information:

- contact information (e.g., name, address, phone number, email address);
- demographic information (e.g., date of birth, gender, marital status);
- identity information (e.g. Social Security Number, driver’s license, passport, or other government ID number);
- financial account information (e.g. loan or bank account information); and
- other personal information necessary to provide products or services to you.

We may collect Personal Information about you from:

- information we receive from you or your agent;
- information about your transactions with FNF, our affiliates, or others; and
- information we receive from consumer reporting agencies and/or governmental entities, either directly from these entities or through others.

## **Collection of Browsing Information**

FNF automatically collects the following types of Browsing Information when you access an FNF website, online service, or application (each an “FNF Website”) from your Internet browser, computer, and/or device:

- Internet Protocol (IP) address and operating system;
- browser version, language, and type;
- domain name system requests; and
- browsing history on the FNF Website, such as date and time of your visit to the FNF Website and visits to the pages within the FNF Website.

Like most websites, our servers automatically log each visitor to the FNF Website and may collect the Browsing Information described above. We use Browsing Information for system administration, troubleshooting, fraud investigation, and to improve our websites. Browsing Information generally does not reveal anything personal about you, though if you have created a user account for an FNF Website and are logged into that account, the FNF Website may be able to link certain browsing activity to your user account.

## **Other Online Specifics**

**Cookies.** When you visit an FNF Website, a “cookie” may be sent to your computer. A cookie is a small piece of data that is sent to your Internet browser from a web server and stored on your computer’s hard drive. Information gathered using cookies helps us improve your user experience. For example, a cookie can help the website load properly or can customize the display page based on your browser type and user preferences. You can choose whether or not to accept cookies by changing your Internet browser settings. Be aware that doing so may impair or limit some functionality of the FNF Website.

**Web Beacons.** We use web beacons to determine when and how many times a page has been viewed. This information is used to improve our websites.

**Do Not Track.** Currently our FNF Websites do not respond to “Do Not Track” features enabled through your browser.

**Links to Other Sites.** FNF Websites may contain links to unaffiliated third-party websites. FNF is not responsible for the privacy practices or content of those websites. We recommend that you read the privacy policy of every website you visit.

## **Use of Personal Information**

FNF uses Personal Information for three main purposes:

- To provide products and services to you or in connection with a transaction involving you.
- To improve our products and services.
- To communicate with you about our, our affiliates’, and others’ products and services, jointly or independently.

## **When Information Is Disclosed**

We may disclose your Personal Information and Browsing Information in the following circumstances:

- to enable us to detect or prevent criminal activity, fraud, material misrepresentation, or nondisclosure;
- to affiliated or nonaffiliated service providers who provide or perform services or functions on our behalf and who agree to use the information only to provide such services or functions;

- to affiliated or nonaffiliated third parties with whom we perform joint marketing, pursuant to an agreement with them to jointly market financial products or services to you;
- to law enforcement or authorities in connection with an investigation, or in response to a subpoena or court order; or
- in the good-faith belief that such disclosure is necessary to comply with legal process or applicable laws, or to protect the rights, property, or safety of FNF, its customers, or the public.

The law does not require your prior authorization and does not allow you to restrict the disclosures described above. Additionally, we may disclose your information to third parties for whom you have given us authorization or consent to make such disclosure. We do not otherwise share your Personal Information or Browsing Information with nonaffiliated third parties, except as required or permitted by law.

We reserve the right to transfer your Personal Information, Browsing Information, and any other information, in connection with the sale or other disposition of all or part of the FNF business and/or assets, or in the event of bankruptcy, reorganization, insolvency, receivership, or an assignment for the benefit of creditors. By submitting Personal Information and/or Browsing Information to FNF, you expressly agree and consent to the use and/or transfer of the foregoing information in connection with any of the above described proceedings.

### **Security of Your Information**

We maintain physical, electronic, and procedural safeguards to protect your Personal Information.

### **Choices With Your Information**

Whether you submit Personal Information or Browsing Information to FNF is entirely up to you. If you decide not to submit Personal Information or Browsing Information, FNF may not be able to provide certain services or products to you.

**For California Residents:** We will not share your Personal Information or Browsing Information with nonaffiliated third parties, except as permitted by California law. For additional information about your California privacy rights, please visit the “California Privacy” link on our website (<https://fnf.com/pages/californiaprivacy.aspx>) or call (888) 413-1748.

**For Nevada Residents:** We are providing this notice pursuant to state law. You may be placed on our internal Do Not Call List by calling FNF Privacy at (888) 714-2710 or by contacting us via the information set forth at the end of this Privacy Notice. For further information concerning Nevada’s telephone solicitation law, you may contact: Bureau of Consumer Protection, Office of the Nevada Attorney General, 555 E. Washington St., Suite 3900, Las Vegas, NV 89101; Phone number: (702) 486-3132; email: [aginqueries@ag.state.nv.us](mailto:aginqueries@ag.state.nv.us).

**For Oregon Residents:** We will not share your Personal Information or Browsing Information with nonaffiliated third parties for marketing purposes, except after you have been informed by us of such sharing and had an opportunity to indicate that you do not want a disclosure made for marketing purposes.

**For Vermont Residents:** We will not disclose information about your creditworthiness to our affiliates and will not disclose your personal information, financial information, credit report, or health information to nonaffiliated third parties to market to you, other than as permitted by Vermont law, unless you authorize us to make those disclosures.

**For Virginia Residents:** For additional information about your Virginia privacy rights, please email [privacy@fnf.com](mailto:privacy@fnf.com) or call (888) 714-2710.

### **Information From Children**

The FNF Websites are not intended or designed to attract persons under the age of eighteen (18). We do not collect Personal Information from any person that we know to be under the age of thirteen (13) without permission from a parent or guardian.

### **International Users**

FNF’s headquarters is located within the United States. If you reside outside the United States and choose to provide Personal Information or Browsing Information to us, please note that we may transfer that information outside of your country of residence. By providing FNF with your Personal Information and/or Browsing Information, you consent to our collection, transfer, and use of such information in accordance with this Privacy Notice.

### **FNF Website Services for Mortgage Loans**

Certain FNF companies provide services to mortgage loan servicers, including hosting websites that collect customer information on behalf of mortgage loan servicers (the “Service Websites”). The Service Websites may contain links to both this Privacy Notice and the mortgage loan servicer or lender’s privacy notice. The sections of this Privacy Notice titled When Information is Disclosed, Choices with Your Information, and Accessing and Correcting Information do not apply to the Service Websites. The mortgage loan servicer or lender’s privacy notice governs use, disclosure, and access to your Personal Information. FNF does not share Personal Information collected through the Service Websites, except as required or authorized by contract with the mortgage loan servicer or lender, or as required by law or in the good-faith belief that such disclosure is necessary: to comply with a legal process or applicable law, to enforce this Privacy Notice, or to protect the rights, property, or safety of FNF or the public.

### **Your Consent To This Privacy Notice; Notice Changes**

By submitting Personal Information and/or Browsing Information to FNF, you consent to the collection and use of the information in accordance with this Privacy Notice. We may change this Privacy Notice at any time. The Privacy Notice’s effective date will show the

last date changes were made. If you provide information to us following any change of the Privacy Notice, that signifies your assent to and acceptance of the changes to the Privacy Notice.

**Accessing and Correcting Information; Contact Us**

If you have questions or would like to correct your Personal Information, visit FNF's [Privacy Inquiry Website](#) or contact us by phone at (888) 714-2710, by email at [privacy@fnf.com](mailto:privacy@fnf.com), or by mail to:

Fidelity National Financial, Inc.  
601 Riverside Avenue  
Jacksonville, Florida 32204  
Attn: Chief Privacy Officer



## ATTACHMENT ONE (Revised 05-06-16)

### CALIFORNIA LAND TITLE ASSOCIATION STANDARD COVERAGE POLICY – 1990

#### EXCLUSIONS FROM COVERAGE

The following matters are expressly excluded from the coverage of this policy and the Company will not pay loss or damage, costs, attorneys' fees or expenses which arise by reason of:

1. (a) Any law, ordinance or governmental regulation (including but not limited to building or zoning laws, ordinances, or regulations) restricting, regulating, prohibiting or relating (i) the occupancy, use, or enjoyment of the land; (ii) the character, dimensions or location of any improvement now or hereafter erected on the land; (iii) a separation in ownership or a change in the dimensions or area of the land or any parcel of which the land is or was a part; or (iv) environmental protection, or the effect of any violation of these laws, ordinances or governmental regulations, except to the extent that a notice of the enforcement thereof or a notice of a defect, lien, or encumbrance resulting from a violation or alleged violation affecting the land has been recorded in the public records at Date of Policy.
- (b) Any governmental police power not excluded by (a) above, except to the extent that a notice of the exercise thereof or notice of a defect, lien or encumbrance resulting from a violation or alleged violation affecting the land has been recorded in the public records at Date of Policy.
2. Rights of eminent domain unless notice of the exercise thereof has been recorded in the public records at Date of Policy, but not excluding from coverage any taking which has occurred prior to Date of Policy which would be binding on the rights of a purchaser for value without knowledge.
3. Defects, liens, encumbrances, adverse claims or other matters:
  - (a) whether or not recorded in the public records at Date of Policy, but created, suffered, assumed or agreed to by the insured claimant;
  - (b) not known to the Company, not recorded in the public records at Date of Policy, but known to the insured claimant and not disclosed in writing to the Company by the insured claimant prior to the date the insured claimant became an insured under this policy;
  - (c) resulting in no loss or damage to the insured claimant;
  - (d) attaching or created subsequent to Date of Policy; or
  - (e) resulting in loss or damage which would not have been sustained if the insured claimant had paid value for the insured mortgage or for the estate or interest insured by this policy.
4. Unenforceability of the lien of the insured mortgage because of the inability or failure of the insured at Date of Policy, or the inability or failure of any subsequent owner of the indebtedness, to comply with the applicable doing business laws of the state in which the land is situated.
5. Invalidity or unenforceability of the lien of the insured mortgage, or claim thereof, which arises out of the transaction evidenced by the insured mortgage and is based upon usury or any consumer credit protection or truth in lending law.
6. Any claim, which arises out of the transaction vesting in the insured the estate of interest insured by this policy or the transaction creating the interest of the insured lender, by reason of the operation of federal bankruptcy, state insolvency or similar creditors' rights laws.

#### EXCEPTIONS FROM COVERAGE - SCHEDULE B, PART I

This policy does not insure against loss or damage (and the Company will not pay costs, attorneys' fees or expenses) which arise by reason of:

1. Taxes or assessments which are not shown as existing liens by the records of any taxing authority that levies taxes or assessments on real property or by the public records.  
Proceedings by a public agency which may result in taxes or assessments, or notices of such proceedings, whether or not shown by the records of such agency or by the public records.
2. Any facts, rights, interests, or claims which are not shown by the public records but which could be ascertained by an inspection of the land or which may be asserted by persons in possession thereof.
3. Easements, liens or encumbrances, or claims thereof, not shown by the public records.
4. Discrepancies, conflicts in boundary lines, shortage in area, encroachments, or any other facts which a correct survey would disclose, and which are not shown by the public records.
5. (a) Unpatented mining claims; (b) reservations or exceptions in patents or in Acts authorizing the issuance thereof; (c) water rights, claims or title to water, whether or not the matters excepted under (a), (b) or (c) are shown by the public records.
6. Any lien or right to a lien for services, labor or material not shown by the public records.

### CLTA HOMEOWNER'S POLICY OF TITLE INSURANCE (12-02-13) ALTA HOMEOWNER'S POLICY OF TITLE INSURANCE

#### EXCLUSIONS

In addition to the Exceptions in Schedule B, You are not insured against loss, costs, attorneys' fees, and expenses resulting from:

1. Governmental police power, and the existence or violation of those portions of any law or government regulation concerning:
  - a. building;
  - b. zoning;
  - c. land use;
  - d. improvements on the Land;
  - e. land division; and
  - f. environmental protection.This Exclusion does not limit the coverage described in Covered Risk 8.a., 14, 15, 16, 18, 19, 20, 23 or 27.
2. The failure of Your existing structures, or any part of them, to be constructed in accordance with applicable building codes. This Exclusion does not limit the coverage described in Covered Risk 14 or 15.
3. The right to take the Land by condemning it. This Exclusion does not limit the coverage described in Covered Risk 17.
4. Risks:
  - a. that are created, allowed, or agreed to by You, whether or not they are recorded in the Public Records;
  - b. that are Known to You at the Policy Date, but not to Us, unless they are recorded in the Public Records at the Policy Date;

- c. that result in no loss to You; or
  - d. that first occur after the Policy Date - this does not limit the coverage described in Covered Risk 7, 8.e., 25, 26, 27 or 28.
5. Failure to pay value for Your Title.
  6. Lack of a right:
    - a. to any land outside the area specifically described and referred to in paragraph 3 of Schedule A; and
    - b. in streets, alleys, or waterways that touch the Land.
 This Exclusion does not limit the coverage described in Covered Risk 11 or 21.
  7. The transfer of the Title to You is invalid as a preferential transfer or as a fraudulent transfer or conveyance under federal bankruptcy, state insolvency, or similar creditors' rights laws.
  8. Contamination, explosion, fire, flooding, vibration, fracturing, earthquake, or subsidence.
  9. Negligence by a person or an Entity exercising a right to extract or develop minerals, water, or any other substances.

**LIMITATIONS ON COVERED RISKS**

Your insurance for the following Covered Risks is limited on the Owner's Coverage Statement as follows:

- For Covered Risk 16, 18, 19, and 21 Your Deductible Amount and Our Maximum Dollar Limit of Liability shown in Schedule A.

The deductible amounts and maximum dollar limits shown on Schedule A are as follows:

	<b>Your Deductible Amount</b>	<b>Our Maximum Dollar Limit of Liability</b>
Covered Risk 16:	1.00% of Policy Amount Shown in Schedule A or \$2,500.00 (whichever is less)	\$ 10,000.00
Covered Risk 18:	1.00% of Policy Amount Shown in Schedule A or \$5,000.00 (whichever is less)	\$ 25,000.00
Covered Risk 19:	1.00% of Policy Amount Shown in Schedule A or \$5,000.00 (whichever is less)	\$ 25,000.00
Covered Risk 21:	1.00% of Policy Amount Shown in Schedule A or \$2,500.00 (whichever is less)	\$ 5,000.00

**2006 ALTA LOAN POLICY (06-17-06)**

**EXCLUSIONS FROM COVERAGE**

The following matters are expressly excluded from the coverage of this policy, and the Company will not pay loss or damage, costs, attorneys' fees, or expenses that arise by reason of:

1. (a) Any law, ordinance, permit, or governmental regulation (including those relating to building and zoning) restricting, regulating, prohibiting, or relating to
  - (i) the occupancy, use, or enjoyment of the Land;
  - (ii) the character, dimensions, or location of any improvement erected on the Land;
  - (iii) the subdivision of land; or
  - (iv) environmental protection;
 or the effect of any violation of these laws, ordinances, or governmental regulations. This Exclusion 1(a) does not modify or limit the coverage provided under Covered Risk 5.
- (b) Any governmental police power. This Exclusion 1(b) does not modify or limit the coverage provided under Covered Risk 6.
2. Rights of eminent domain. This Exclusion does not modify or limit the coverage provided under Covered Risk 7 or 8.
3. Defects, liens, encumbrances, adverse claims, or other matters
  - (a) created, suffered, assumed, or agreed to by the Insured Claimant;
  - (b) not Known to the Company, not recorded in the Public Records at Date of Policy, but Known to the Insured Claimant and not disclosed in writing to the Company by the Insured Claimant prior to the date the Insured Claimant became an Insured under this policy;
  - (c) resulting in no loss or damage to the Insured Claimant;
  - (d) attaching or created subsequent to Date of Policy (however, this does not modify or limit the coverage provided under Covered Risk 11, 13 or 14); or
  - (e) resulting in loss or damage that would not have been sustained if the Insured Claimant had paid value for the Insured Mortgage.
4. Unenforceability of the lien of the Insured Mortgage because of the inability or failure of an Insured to comply with applicable doing-business laws of the state where the Land is situated.
5. Invalidity or unenforceability in whole or in part of the lien of the Insured Mortgage that arises out of the transaction evidenced by the Insured Mortgage and is based upon usury or any consumer credit protection or truth-in-lending law.
6. Any claim, by reason of the operation of federal bankruptcy, state insolvency, or similar creditors' rights laws, that the transaction creating the lien of the Insured Mortgage, is
  - (a) a fraudulent conveyance or fraudulent transfer, or
  - (b) a preferential transfer for any reason not stated in Covered Risk 13(b) of this policy.
7. Any lien on the Title for real estate taxes or assessments imposed by governmental authority and created or attaching between Date of Policy and the date of recording of the Insured Mortgage in the Public Records. This Exclusion does not modify or limit the coverage provided under Covered Risk 11(b).

The above policy form may be issued to afford either Standard Coverage or Extended Coverage. In addition to the above Exclusions from Coverage, the Exceptions from Coverage in a Standard Coverage policy will also include the following Exceptions from Coverage:

**EXCEPTIONS FROM COVERAGE**

{Except as provided in Schedule B - Part II, {t{or T}his policy does not insure against loss or damage, and the Company will not pay costs, attorneys' fees or expenses, that arise by reason of:

## {PART I

{The above policy form may be issued to afford either Standard Coverage or Extended Coverage. In addition to the above Exclusions from Coverage, the Exceptions from Coverage in a Standard Coverage policy will also include the following Exceptions from Coverage:

1. (a) Taxes or assessments that are not shown as existing liens by the records of any taxing authority that levies taxes or assessments on real property or by the Public Records; (b) proceedings by a public agency that may result in taxes or assessments, or notices of such proceedings, whether or not shown by the records of such agency or by the Public Records.
2. Any facts, rights, interests, or claims that are not shown by the Public Records but that could be ascertained by an inspection of the Land or that may be asserted by persons in possession of the Land.
3. Easements, liens or encumbrances, or claims thereof, not shown by the Public Records.
4. Any encroachment, encumbrance, violation, variation, or adverse circumstance affecting the Title that would be disclosed by an accurate and complete land survey of the Land and not shown by the Public Records.
5. (a) Unpatented mining claims; (b) reservations or exceptions in patents or in Acts authorizing the issuance thereof; (c) water rights, claims or title to water, whether or not the matters excepted under (a), (b), or (c) are shown by the Public Records.
6. Any lien or right to a lien for services, labor or material not shown by the Public Records.}

## PART II

In addition to the matters set forth in Part I of this Schedule, the Title is subject to the following matters, and the Company insures against loss or damage sustained in the event that they are not subordinate to the lien of the Insured Mortgage:}

### 2006 ALTA OWNER'S POLICY (06-17-06)

#### EXCLUSIONS FROM COVERAGE

The following matters are expressly excluded from the coverage of this policy, and the Company will not pay loss or damage, costs, attorneys' fees, or expenses that arise by reason of:

1. (a) Any law, ordinance, permit, or governmental regulation (including those relating to building and zoning) restricting, regulating, prohibiting, or relating to
  - (i) the occupancy, use, or enjoyment of the Land;
  - (ii) the character, dimensions, or location of any improvement erected on the Land;
  - (iii) the subdivision of land; or
  - (iv) environmental protection;or the effect of any violation of these laws, ordinances, or governmental regulations. This Exclusion 1(a) does not modify or limit the coverage provided under Covered Risk 5.
- (b) Any governmental police power. This Exclusion 1(b) does not modify or limit the coverage provided under Covered Risk 6.
2. Rights of eminent domain. This Exclusion does not modify or limit the coverage provided under Covered Risk 7 or 8.
3. Defects, liens, encumbrances, adverse claims, or other matters
  - (a) created, suffered, assumed, or agreed to by the Insured Claimant;
  - (b) not known to the Company, not recorded in the Public Records at Date of Policy, but known to the Insured Claimant and not disclosed in writing to the Company by the Insured Claimant prior to the date the Insured Claimant became an Insured under this policy;
  - (c) resulting in no loss or damage to the Insured Claimant;
  - (d) attaching or created subsequent to Date of Policy (however, this does not modify or limit the coverage provided under Covered Risk 9 and 10); or
  - (e) resulting in loss or damage that would not have been sustained if the Insured Claimant had paid value for the Title.
4. Any claim, by reason of the operation of federal bankruptcy, state insolvency, or similar creditors' rights laws, that the transaction vesting the Title as shown in Schedule A, is
  - (a) a fraudulent conveyance or fraudulent transfer; or
  - (b) a preferential transfer for any reason not stated in Covered Risk 9 of this policy.
5. Any lien on the Title for real estate taxes or assessments imposed by governmental authority and created or attaching between Date of Policy and the date of recording of the deed or other instrument of transfer in the Public Records that vests Title as shown in Schedule A.

The above policy form may be issued to afford either Standard Coverage or Extended Coverage. In addition to the above Exclusions from Coverage, the Exceptions from Coverage in a Standard Coverage policy will also include the following Exceptions from Coverage:

#### EXCEPTIONS FROM COVERAGE

This policy does not insure against loss or damage, and the Company will not pay costs, attorneys' fees or expenses, that arise by reason of:

{The above policy form may be issued to afford either Standard Coverage or Extended Coverage. In addition to the above Exclusions from Coverage, the Exceptions from Coverage in a Standard Coverage policy will also include the following Exceptions from Coverage:

1. (a) Taxes or assessments that are not shown as existing liens by the records of any taxing authority that levies taxes or assessments on real property or by the Public Records; (b) proceedings by a public agency that may result in taxes or assessments, or notices of such proceedings, whether or not shown by the records of such agency or by the Public Records.
2. Any facts, rights, interests, or claims that are not shown in the Public Records but that could be ascertained by an inspection of the Land or that may be asserted by persons in possession of the Land.
3. Easements, liens or encumbrances, or claims thereof, not shown by the Public Records.
4. Any encroachment, encumbrance, violation, variation, or adverse circumstance affecting the Title that would be disclosed by an accurate and complete land survey of the Land and that are not shown by the Public Records.
5. (a) Unpatented mining claims; (b) reservations or exceptions in patents or in Acts authorizing the issuance thereof; (c) water rights, claims or title to water, whether or not the matters excepted under (a), (b), or (c) are shown by the Public Records.
6. Any lien or right to a lien for services, labor or material not shown by the Public Records. }
7. {Variable exceptions such as taxes, easements, CC&R's, etc. shown here.}

## ALTA EXPANDED COVERAGE RESIDENTIAL LOAN POLICY – ASSESSMENTS PRIORITY (04-02-15)

### EXCLUSIONS FROM COVERAGE

The following matters are expressly excluded from the coverage of this policy and the Company will not pay loss or damage, costs, attorneys' fees or expenses which arise by reason of:

1. (a) Any law, ordinance, permit, or governmental regulation (including those relating to building and zoning) restricting, regulating, prohibiting, or relating to
  - (i) the occupancy, use, or enjoyment of the Land;
  - (ii) the character, dimensions, or location of any improvement erected on the Land;
  - (iii) the subdivision of land; or
  - (iv) environmental protection;or the effect of any violation of these laws, ordinances, or governmental regulations. This Exclusion 1(a) does not modify or limit the coverage provided under Covered Risk 5, 6, 13(c), 13(d), 14 or 16.
- (b) Any governmental police power. This Exclusion 1(b) does not modify or limit the coverage provided under Covered Risk 5, 6, 13(c), 13(d), 14 or 16.
2. Rights of eminent domain. This Exclusion does not modify or limit the coverage provided under Covered Risk 7 or 8.
3. Defects, liens, encumbrances, adverse claims, or other matters
  - (a) created, suffered, assumed, or agreed to by the Insured Claimant;
  - (b) not Known to the Company, not recorded in the Public Records at Date of Policy, but Known to the Insured Claimant and not disclosed in writing to the Company by the Insured Claimant prior to the date the Insured Claimant became an Insured under this policy;
  - (c) resulting in no loss or damage to the Insured Claimant;
  - (d) attaching or created subsequent to Date of Policy (however, this does not modify or limit the coverage provided under Covered Risk 11, 16, 17, 18, 19, 20, 21, 22, 23, 24, 27 or 28); or
  - (e) resulting in loss or damage that would not have been sustained if the Insured Claimant had paid value for the Insured Mortgage.
4. Unenforceability of the lien of the Insured Mortgage because of the inability or failure of an Insured to comply with applicable doing-business laws of the state where the Land is situated.
5. Invalidity or unenforceability in whole or in part of the lien of the Insured Mortgage that arises out of the transaction evidenced by the Insured Mortgage and is based upon usury, or any consumer credit protection or truth-in-lending law. This Exclusion does not modify or limit the coverage provided in Covered Risk 26.
6. Any claim of invalidity, unenforceability or lack of priority of the lien of the Insured Mortgage as to Advances or modifications made after the Insured has Knowledge that the vestee shown in Schedule A is no longer the owner of the estate or interest covered by this policy. This Exclusion does not modify or limit the coverage provided in Covered Risk 11.
7. Any lien on the Title for real estate taxes or assessments imposed by governmental authority and created or attaching subsequent to Date of Policy. This Exclusion does not modify or limit the coverage provided in Covered Risk 11(b) or 25.
8. The failure of the residential structure, or any portion of it, to have been constructed before, on or after Date of Policy in accordance with applicable building codes. This Exclusion does not modify or limit the coverage provided in Covered Risk 5 or 6.
9. Any claim, by reason of the operation of federal bankruptcy, state insolvency, or similar creditors' rights laws, that the transaction creating the lien of the Insured Mortgage, is
  - (a) a fraudulent conveyance or fraudulent transfer, or
  - (b) a preferential transfer for any reason not stated in Covered Risk 27(b) of this policy.
10. Contamination, explosion, fire, flooding, vibration, fracturing, earthquake, or subsidence.
11. Negligence by a person or an Entity exercising a right to extract or develop minerals, water, or any other substances.

2464

5 SHEET 1

P. A. 1224 - 24

TRA 2530

REVISED 20010404 11011001-03 2002120306003002-03

2003082710001001-03 2003082710001002-03 2007040304004001-03

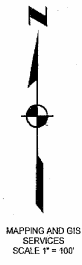
200703103001001-03

SEARCH NO

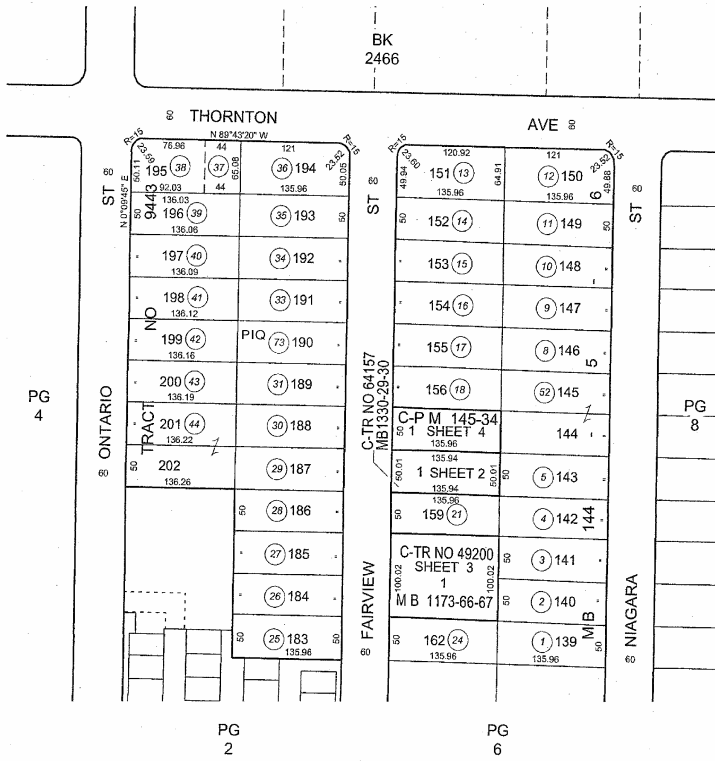
OFFICE OF THE ASSESSOR COUNTY OF LOS ANGELES COPYRIGHT © 2002

2008

BK 2466



MAPPING AND GIS SERVICES SCALE 1" = 100'



PG 4

PG 2

PG 6

PG 8

Order: 9175795 Doc: CALOSAMASS 2464-0005 Page 1 of 4 Requested By: rafaline, Printed: 1/20/2023 9:19 AM

This map/data is being furnished as an aid in locating the herein described land in relation to adjoining streets, natural boundaries and other land, and is not a survey of the land depicted. Except to the extent a policy of title insurance is expressly modified by endorsement, if any, the Company does not insure dimensions, distances, location of easements, acreage or other matters shown thereon.

## OWNER'S DECLARATION

The undersigned hereby declares as follows:

1. (Fill in the applicable paragraph and strike the other)
  - a. Declarant ("Owner") is the owner or lessee, as the case may be, of certain premises located at \_\_\_\_\_, further described as follows: See Preliminary Report/Commitment No. 09175795-917-CG8-KRE for full legal description (the "Land").
  - b. Declarant is the \_\_\_\_\_ of \_\_\_\_\_ ("Owner"), which is the owner or lessee, as the case may be, of certain premises located at \_\_\_\_\_, further described as follows: See Preliminary Report/Commitment No. 09175795-917-CG8-KRE for full legal description (the "Land").
2. (Fill in the applicable paragraph and strike the other)
  - a. During the period of six months immediately preceding the date of this declaration no work has been done, no surveys or architectural or engineering plans have been prepared, and no materials have been furnished in connection with the erection, equipment, repair, protection or removal of any building or other structure on the Land or in connection with the improvement of the Land in any manner whatsoever.
  - b. During the period of six months immediately preceding the date of this declaration certain work has been done and materials furnished in connection with \_\_\_\_\_ upon the Land in the approximate total sum of \$\_\_\_\_\_, but no work whatever remains to be done and no materials remain to be furnished to complete the construction in full compliance with the plans and specifications, nor are there any unpaid bills incurred for labor and materials used in making such improvements or repairs upon the Land, or for the services of architects, surveyors or engineers, except as follows:  
\_\_\_\_\_. Owner, by the undersigned Declarant, agrees to and does hereby indemnify and hold harmless Commonwealth Land Title Company against any and all claims arising therefrom.
3. Owner has not previously conveyed the Land; is not a debtor in bankruptcy (and if a partnership, the general partner thereof is not a debtor in bankruptcy); and has not received notice of any pending court action affecting the title to the Land.
4. Except as shown in the above-referenced Preliminary Report/Commitment, there are no unpaid or unsatisfied mortgages, deeds of trust, Uniform Commercial Code financing statements, regular assessments, or taxes that constitute a lien against the Land or that affect the Land but have not been recorded in the public records.
5. The Land is currently in use as \_\_\_\_\_; \_\_\_\_\_ occupy/occupies the Land; and the following are all of the leases or other occupancy rights affecting the Land:  
\_\_\_\_\_
6. There are no other persons or entities that assert an ownership interest in the Land, nor are there unrecorded easements, claims of easement, or boundary disputes that affect the Land.
7. There are no outstanding options to purchase or rights of first refusal affecting the Land.
8. There are no material violations of any current, enforceable covenant affecting the Property and the Undersigned has received no written notice from any third party claiming that there is a present violation of any current, enforceable covenant affecting the Property.

This declaration is made with the intention that Commonwealth Land Title Company and Commonwealth Land Title Insurance Company (the "Company") and its policy issuing agents will rely upon it in issuing their title insurance policies and endorsements. Owner, by the undersigned Declarant, agrees to indemnify the Company against loss or damage (including attorneys fees, expenses, and costs) incurred by the Company as a result of any untrue statement made herein.

I declare under penalty of perjury that the foregoing is true and correct and that this declaration was executed on \_\_\_\_ at \_\_\_\_\_.

Signature: \_\_\_\_\_

Signature: \_\_\_\_\_





Commonwealth Land Title Company  
601 S. Figueroa Street, Suite 4000  
Los Angeles, CA 90017  
Phone: (800) 432-0706

**Commonwealth Land Title Company**  
**601 S Figueroa St Suite 4000**  
**Los Angeles, CA 90017**

Attn: **Cheryl Greer**

Our File No: 09175796  
Title Officer: Kathy Religioso  
e-mail: kathy.religioso@cltic.com  
Phone: (213) 330-2330  
Fax: (213) 330-3105

Your Reference No:

Property Address: 2335 North Fairview Street, Burbank, California

---

### PRELIMINARY REPORT

---

Dated as of January 11, 2023 at 7:30 a.m.

In response to the application for a policy of title insurance referenced herein, Commonwealth Land Title Company hereby reports that it is prepared to issue, or cause to be issued, as of the date hereof, a policy or policies of title insurance describing the land and the estate or interest therein hereinafter set forth, insuring against loss which may be sustained by reason of any defect, lien or encumbrance not shown or referred to as an exception herein or not excluded from coverage pursuant to the printed Schedules, Conditions and Stipulations or Conditions of said policy forms.

The printed Exceptions and Exclusions from the coverage and Limitations on Covered Risks of said policy or policies are set forth in Attachment One. The policy to be issued may contain an arbitration clause. When the Amount of Insurance is less than that set forth in the arbitration clause, all arbitrable matters shall be arbitrated at the option of either the Company or the Insured as the exclusive remedy of the parties. Limitation on Covered Risks applicable to the CLTA and ALTA Homeowner's Policies of Title Insurance which establish a Deductible Amount and a Maximum Dollar Limit of Liability for certain coverages are also set forth in Attachment One. Copies of the policy forms should be read. They are available from the office which issued this report.

The policy(s) of title insurance to be issued hereunder will be policy(s) of **Commonwealth Land Title Insurance Company**.

***Please read the exceptions shown or referred to below and the exceptions and exclusions set forth in Attachment One of this report carefully. The exceptions and exclusions are meant to provide you with notice of matters which are not covered under the terms of the title insurance policy and should be carefully considered. It is important to note that this preliminary report is not a written representation as to the condition of title and may not list all liens, defects, and encumbrances affecting title to the land.***

This report (and any supplements or amendments hereto) is issued solely for the purpose of facilitating the issuance of a policy of title insurance and no liability is assumed hereby. If it is desired that liability be assumed prior to the issuance of a policy of title insurance, a Binder or Commitment should be requested.

**SCHEDULE A**

The form of policy of title insurance contemplated by this report is:

**ALTA Standard Owner's Policy of Title Insurance (6-17-06)**

The estate or interest in the land hereinafter described or referred to covered by this report is:

**A FEE**

Title to said estate or interest at the date hereof is [vested in:](#)

**BURBANK HOUSING CORPORATION, a California corporation**

The land referred to herein is situated in the County of Los Angeles, State of California, and is described as follows:

**SEE EXHIBIT "A" ATTACHED HERETO AND MADE A PART HEREOF**

**EXHIBIT "A"**

ALL THAT CERTAIN REAL PROPERTY SITUATED IN THE COUNTY OF LOS ANGELES, STATE OF CALIFORNIA, DESCRIBED AS FOLLOWS:

LOT 191 OF TRACT NO. 9443, IN THE CITY OF BURBANK, COUNTY OF LOS ANGELES, STATE OF CALIFORNIA, AS PER MAP RECORDED IN [BOOK 144, PAGES 5](#) AND 6 OF MAPS, IN THE OFFICE OF THE COUNTY RECORDER OF SAID COUNTY.

[APN 2464-005-033](#)

**SCHEDULE B – Section A**

The following exceptions will appear in policies when providing standard coverage as outlined below:

1. (a) Taxes or assessments that are not shown as existing liens by the records of any taxing authority that levies taxes or assessments on real property or by the Public Records; (b) proceedings by a public agency that may result in taxes or assessments, or notices of such proceedings, whether or not shown by the records of such agency or by the Public Records.
2. Any facts, rights, interests or claims that are not shown by the Public Records but that could be ascertained by an inspection of the Land or that may be asserted by persons in possession of the Land.
3. Easements, liens or encumbrances, or claims thereof, not shown by the Public Records.
4. Any encroachment, encumbrance, violation, variation or adverse circumstance affecting the Title that would be disclosed by an accurate and complete land survey of the Land and not shown by the Public Records.
5. (a) Unpatented mining claims; (b) reservations or exceptions in patents or in Acts authorizing the issuance thereof; (c) water rights, claims or title to water, whether or not the matters excepted under (a), (b) or (c) are shown by the Public Records.
6. Any lien or right to a lien for services, labor or material not shown by the Public Records.

### SCHEDULE B – Section B

At the date hereof Exceptions to coverage in addition to the printed exceptions and exclusions in said policy form would be as follows:

A. Property taxes, which are a lien not yet due and payable, including any assessments collected with taxes to be levied for the fiscal year 2023-2024.

B. Property taxes, including any personal property taxes and any assessments collected with taxes, are as follows:

Tax Identification No.:	2464-005-033
Fiscal Year:	2022-2023
1st Installment:	\$331.16, PAID
2nd Installment:	\$331.15, OPEN (Delinquent after April 10)
Penalty and Cost:	\$43.11
Homeowners Exemption:	\$1,135,001.00 (ALL OTHER)
Code Area:	02530

C. The lien of supplemental or escaped assessments of property taxes, if any, made pursuant to the provisions of Chapter 3.5 (commencing with Section 75) or Part 2, Chapter 3, Articles 3 and 4, respectively, of the Revenue and Taxation Code of the State of California as a result of the transfer of title to the vestee named in Schedule A or as a result of changes in ownership or new construction occurring prior to Date of Policy.

1. Water rights, claims or title to water, whether or not disclosed by the public records.

2. Easement(s) for the purpose(s) shown below and rights incidental thereto as delineated or as offered for dedication, on the map of said Tract No. 9443, [Book 144, Pages 5](#) and d6 of Maps;

Purpose:	Public utilities
Affects:	The Westerly 7.5 feet of said land.

3. Easement(s) for the purpose(s) shown below and rights incidental thereto as set forth in a document:

Purpose:	Utilities
<a href="#">Recording No.:</a>	<a href="#">Book 18172, Page 196 of Official Records</a>
Affects:	The Rear 4 feet of said land.

4. Covenants, conditions and restrictions but omitting any covenants or restrictions, if any, including, but not limited to those based upon age, race, color, religion, sex, gender, gender identity, gender expression, sexual orientation, marital status, national origin, ancestry, familial status, source of income, disability, veteran or military status, genetic information, medical condition, citizenship, primary language, and immigration status, as set forth in applicable state or federal laws, except to the extent that said covenant or restriction is permitted by applicable laws, as set forth in the document referred to in the numbered item last above shown.

Said covenants, conditions and restrictions provide that a violation thereof shall not defeat the lien of any mortgage or deed of trust made in good faith and for value.

5. Matters contained in that certain document

Entitled: Regulatory Agreement  
Dated: November 20, 2003  
Executed by: City of Burbank, a California municipal corporation and Burbank Housing Corporation, a California non-profit corporation  
Recording Date: January 9, 2004  
[Recording No: 04-0057447 of Official Records](#)

Reference is hereby made to said document for full particulars.

An agreement to modify the terms and provisions of the said document, as therein provided

Executed by: City of Burbank, a California municipal corporation, The Redevelopment Agency of the City of Burbank, a public body, corporate and politic and Burbank Housing Corporation, a California nonprofit corporation  
Recording Date: October 25, 2006  
[Recording No: 06-2369324 of Official Records](#)

An agreement to modify the terms and provisions of the said document, as therein provided

Executed by: City of Burbank, a California municipal corporation, The Redevelopment Agency of the City of Burbank, a public body, corporate and politic and Burbank Housing Corporation, a California nonprofit corporation  
Recording Date: October 19, 2010  
[Recording No: 20101493655 of Official Records](#)

6. A deed of trust to secure an indebtedness in the amount shown below,

Amount: \$20,003,347.62  
Dated: October 23, 2006  
Trustor/Grantor: Burbank Housing Corporation, a California nonprofit corporation  
Trustee: Chicago Title Co., a CA Corp.  
Beneficiary: Redevelopment Agency of the City of Burbank, a public body, corporate and politic and the City of Burbank, a municipal corporation and charter city.  
Recording Date: October 25, 2006  
[Recording No: 06-2369323 of Official Records](#)

Affects: The herein described Land and other land.

7. Any easements not disclosed by the public records as to matters affecting title to real property, whether or not said easements are visible and apparent.

8. Matters which may be disclosed by an inspection and/or by a correct ALTA/NSPS Land Title Survey of said Land that is satisfactory to the Company, and/or by inquiry of the parties in possession thereof.

9. Any rights of the parties in possession of a portion of, or all of, said Land, which rights are not disclosed by the public records.

The Company will require, for review, a full and complete copy of any unrecorded agreement, contract, license and/or lease, together with all supplements, assignments and amendments thereto, before issuing any policy of title insurance without excepting this item from coverage.

The Company reserves the right to except additional items and/or make additional requirements after reviewing said documents.

**END OF SCHEDULE B EXCEPTIONS**

**PLEASE REFER TO THE "NOTES AND REQUIREMENTS SECTION" WHICH FOLLOWS FOR  
INFORMATION NECESSARY TO COMPLETE THIS TRANSACTION**



**REQUIREMENTS SECTION:**

1. Unrecorded matters which may be disclosed by an Owner's Affidavit or Declaration. A form of the Owner's Affidavit/Declaration is attached to this Preliminary Report/Commitment. This Affidavit/Declaration is to be completed by the record owner of the land and submitted for review prior to the closing of this transaction. Your prompt attention to this requirement will help avoid delays in the closing of this transaction. Thank you.

The Company reserves the right to add additional items or make further requirements after review of the requested Affidavit/Declaration.

2. This Company will require the following documents for review prior to the issuance of any title insurance predicated upon a conveyance or encumbrance by the corporation named below.

Name of corporation: Burbank Housing Corporation, a California corporation

- a) A copy of the corporation By-laws and Articles of Incorporation.
- b) An original or certified copy of the resolution authorizing the subject transaction, together with a Certificate of Compliance pursuant to Section 5912 or 7912 Corporations Code.
- c) If the Articles and/or By-laws require approval by a "parent" organization, a copy of those By-laws and Articles of Incorporation is required.

The Company reserves the right to add additional items or make further requirements after review of the requested documentation.

3. In order to complete this report, the Company requires a Statement of Information to be completed by the following party(s),

Party(s): All Parties

The Company reserves the right to add additional items or make further requirements after review of the requested Statement of Information.

NOTE: The Statement of Information is necessary to complete the search and examination of title under this order. Any title search includes matters that are indexed by name only, and having a completed Statement of Information assists the Company in the elimination of certain matters which appear to involve the parties but in fact affect another party with the same or similar name. Be assured that the Statement of Information is essential and will be kept strictly confidential to this file.

### INFORMATIONAL NOTES SECTION

1. The information on the attached plat is provided for your convenience as a guide to the general location of the subject property. The accuracy of this plat is not guaranteed, nor is it a part of any policy, report or guarantee to which it may be attached.
2. For wiring Instructions please contact your Title Officer or Title Company Escrow officer.
3. Notice: Please be aware that due to the conflict between federal and state laws concerning the cultivation, distribution, manufacture or sale of marijuana, the Company is not able to close or insure any transaction involving Land that is associated with these activities.
4. Pursuant to Government Code Section 27388.1, as amended and effective as of 1-1-2018, a Documentary Transfer Tax (DTT) Affidavit may be required to be completed and submitted with each document when DTT is being paid or when an exemption is being claimed from paying the tax. If a governmental agency is a party to the document, the form will not be required. DTT Affidavits may be available at a Tax Assessor-County Clerk-Recorder.
5. Note: The policy of title insurance will include an arbitration provision. The Company or the insured may demand arbitration. Arbitrable matters may include, but are not limited to, any controversy or claim between the Company and the insured arising out of or relating to this policy, any service of the Company in connection with its issuance or the breach of a policy provision or other obligation. Please ask your escrow or title officer for a sample copy of the policy to be issued if you wish to review the arbitration provisions and any other provisions pertaining to your Title Insurance coverage.
6. The following Exclusion(s) are added to preliminary reports, commitments and will be included as an endorsement in the following policies:
  - A. 2006 ALTA Owner's Policy (06-17-06).
    6. Defects, liens, encumbrances, adverse claims, notices, or other matters not appearing in the Public Records but that would be disclosed by an examination of any records maintained by or on behalf of a Tribe or on behalf of its members.
  - B. 2006 ALTA Loan Policy (06-17-06).
    8. Defects, liens, encumbrances, adverse claims, notices, or other matters not appearing in the Public Records but that would be disclosed by an examination of any records maintained by or on behalf of a Tribe or on behalf of its members.
    9. Any claim of invalidity, unenforceability, or lack of priority of the lien of the Insured Mortgage based on the application of a Tribe's law resulting from the failure of the Insured Mortgage to specify State law as the governing law with respect to the lien of the Insured Mortgage.
  - C. ALTA Homeowner's Policy of Title Insurance (12-02-13) and CLTA Homeowner's Policy of Title Insurance (12-02-13).
    10. Defects, liens, encumbrances, adverse claims, notices, or other matters not appearing in the Public Records but that would be disclosed by an examination of any records maintained by or on behalf of a Tribe or on behalf of its members.

- D. ALTA Expanded Coverage Residential Loan Policy - Assessments Priority (04-02-15).
  - 12. Defects, liens, encumbrances, adverse claims, notices, or other matters not appearing in the Public Records but that would be disclosed by an examination of any records maintained by or on behalf of a Tribe or on behalf of its members.
  - 13. Any claim of invalidity, unenforceability, or lack of priority of the lien of the Insured Mortgage based on the application of a Tribe's law resulting from the failure of the Insured Mortgage to specify State law as the governing law with respect to the lien of the Insured Mortgage.
- E. CLTA Standard Coverage Policy 1990 (11-09-18).
  - 7. Defects, liens, encumbrances, adverse claims, notices, or other matters not appearing in the public records but that would be disclosed by an examination of any records maintained by or on behalf of a tribe or on behalf of its members.
  - 8. Any claim of invalidity, unenforceability, or lack of priority of the lien of the insured mortgage based on the application of a tribe's law resulting from the failure of the insured mortgage to specify state law as the governing law with respect to the lien of the insured mortgage.
- 7. Note: None of the items shown in this report will cause the Company to decline to attach ALTA Endorsement Form 9 to an Extended Coverage Loan Policy, when issued.
- 8. Note: The Company is not aware of any matters which would cause it to decline to attach CLTA Endorsement Form 116 indicating that there is located on said Land, multiple family residence, known as 2335 North Fairview Street, Burbank, CA, to an Extended Coverage Loan Policy.
- 9. Note: There are NO conveyances affecting said Land recorded within 24 months of the date of this report.

Typist: q30  
Date Typed: January 24, 2023

---

## Wire Fraud Alert

This Notice is not intended to provide legal or professional advice. If you have any questions, please consult with a lawyer.

All parties to a real estate transaction are targets for wire fraud and many have lost hundreds of thousands of dollars because they simply relied on the wire instructions received via email, without further verification. **If funds are to be wired in conjunction with this real estate transaction, we strongly recommend verbal verification of wire instructions through a known, trusted phone number prior to sending funds.**

In addition, the following non-exclusive self-protection strategies are recommended to minimize exposure to possible wire fraud.

- **NEVER RELY** on emails purporting to change wire instructions. Parties to a transaction rarely change wire instructions in the course of a transaction.
- **ALWAYS VERIFY** wire instructions, specifically the ABA routing number and account number, by calling the party who sent the instructions to you. **DO NOT** use the phone number provided in the email containing the instructions, use phone numbers you have called before or can otherwise verify. **Obtain the phone number of relevant parties to the transaction as soon as an escrow account is opened.** **DO NOT** send an email to verify as the email address may be incorrect or the email may be intercepted by the fraudster.
- **USE COMPLEX EMAIL PASSWORDS** that employ a combination of mixed case, numbers, and symbols. Make your passwords greater than eight (8) characters. Also, change your password often and do **NOT** reuse the same password for other online accounts.
- **USE MULTI-FACTOR AUTHENTICATION** for email accounts. Your email provider or IT staff may have specific instructions on how to implement this feature.

For more information on wire-fraud scams or to report an incident, please refer to the following links:

**Federal Bureau of Investigation:**  
<http://www.fbi.gov>

**Internet Crime Complaint Center:**  
<http://www.ic3.gov>

## Notice of Available Discounts

Pursuant to Section 2355.3 in Title 10 of the California Code of Regulations Fidelity National Financial, Inc. and its subsidiaries ("FNF") must deliver a notice of each discount available under our current rate filing along with the delivery of escrow instructions, a preliminary report or commitment. Please be aware that the provision of this notice does not constitute a waiver of the consumer's right to be charged the filed rate. As such, your transaction may not qualify for the below discounts.

You are encouraged to discuss the applicability of one or more of the below discounts with a Company representative. These discounts are generally described below; consult the rate manual for a full description of the terms, conditions and requirements for such discount. These discounts only apply to transactions involving services rendered by the FNF Family of Companies. This notice only applies to transactions involving property improved with a one-to-four family residential dwelling.

Not all discounts are offered by every FNF Company. The discount will only be applicable to the FNF Company as indicated by the named discount.

### FNF Underwritten Title Company

CTC – Chicago Title company  
CLTC – Commonwealth Land Title Company  
FNTC – Fidelity National Title Company of California  
FNTCCA - Fidelity National Title Company of California  
TICOR – Ticor Title Company of California  
LTC – Lawyer's Title Company  
SLTC – ServiceLink Title Company

### Underwritten by FNF Underwriters

CTIC – Chicago Title Insurance Company  
CLTIC - Commonwealth Land Title Insurance Company  
FNTIC – Fidelity National Title Insurance Company  
FNTIC - Fidelity National Title Insurance Company  
CTIC – Chicago Title Insurance Company  
CLTIC – Commonwealth Land Title Insurance Company  
CTIC – Chicago Title Insurance Company

### Available Discounts

#### **DISASTER LOANS (CTIC, CLTIC, FNTIC)**

The charge for a Lender's Policy (Standard or Extended coverage) covering the financing or refinancing by an owner of record, within twenty-four (24) months of the date of a declaration of a disaster area by the government of the United States or the State of California on any land located in said area, which was partially or totally destroyed in the disaster, will be fifty percent (50%) of the appropriate title insurance rate.

#### **CHURCHES OR CHARITABLE NON-PROFIT ORGANIZATIONS (CTIC, FNTIC)**

On properties used as a church or for charitable purposes within the scope of the normal activities of such entities, provided said charge is normally the church's obligation the charge for an owner's policy shall be fifty percent (50%) to seventy percent (70%) of the appropriate title insurance rate, depending on the type of coverage selected. The charge for a lender's policy shall be forty (40%) to fifty percent (50%) of the appropriate title insurance rate, depending on the type of coverage selected.

# FIDELITY NATIONAL FINANCIAL, INC. PRIVACY NOTICE

**Effective January 1, 2023**

Fidelity National Financial, Inc. and its majority-owned subsidiary companies (collectively, “FNF,” “our,” or “we”) respect and are committed to protecting your privacy. This Privacy Notice explains how we collect, use, and protect personal information, when and to whom we disclose such information, and the choices you have about the use and disclosure of that information.

A limited number of FNF subsidiaries have their own privacy notices. If a subsidiary has its own privacy notice, the privacy notice will be available on the subsidiary’s website and this Privacy Notice does not apply.

## **Collection of Personal Information**

FNF may collect the following categories of Personal Information:

- contact information (e.g., name, address, phone number, email address);
- demographic information (e.g., date of birth, gender, marital status);
- identity information (e.g. Social Security Number, driver’s license, passport, or other government ID number);
- financial account information (e.g. loan or bank account information); and
- other personal information necessary to provide products or services to you.

We may collect Personal Information about you from:

- information we receive from you or your agent;
- information about your transactions with FNF, our affiliates, or others; and
- information we receive from consumer reporting agencies and/or governmental entities, either directly from these entities or through others.

## **Collection of Browsing Information**

FNF automatically collects the following types of Browsing Information when you access an FNF website, online service, or application (each an “FNF Website”) from your Internet browser, computer, and/or device:

- Internet Protocol (IP) address and operating system;
- browser version, language, and type;
- domain name system requests; and
- browsing history on the FNF Website, such as date and time of your visit to the FNF Website and visits to the pages within the FNF Website.

Like most websites, our servers automatically log each visitor to the FNF Website and may collect the Browsing Information described above. We use Browsing Information for system administration, troubleshooting, fraud investigation, and to improve our websites. Browsing Information generally does not reveal anything personal about you, though if you have created a user account for an FNF Website and are logged into that account, the FNF Website may be able to link certain browsing activity to your user account.

## **Other Online Specifics**

**Cookies.** When you visit an FNF Website, a “cookie” may be sent to your computer. A cookie is a small piece of data that is sent to your Internet browser from a web server and stored on your computer’s hard drive. Information gathered using cookies helps us improve your user experience. For example, a cookie can help the website load properly or can customize the display page based on your browser type and user preferences. You can choose whether or not to accept cookies by changing your Internet browser settings. Be aware that doing so may impair or limit some functionality of the FNF Website.

**Web Beacons.** We use web beacons to determine when and how many times a page has been viewed. This information is used to improve our websites.

**Do Not Track.** Currently our FNF Websites do not respond to “Do Not Track” features enabled through your browser.

**Links to Other Sites.** FNF Websites may contain links to unaffiliated third-party websites. FNF is not responsible for the privacy practices or content of those websites. We recommend that you read the privacy policy of every website you visit.

## **Use of Personal Information**

FNF uses Personal Information for three main purposes:

- To provide products and services to you or in connection with a transaction involving you.
- To improve our products and services.
- To communicate with you about our, our affiliates’, and others’ products and services, jointly or independently.

## **When Information Is Disclosed**

We may disclose your Personal Information and Browsing Information in the following circumstances:

- to enable us to detect or prevent criminal activity, fraud, material misrepresentation, or nondisclosure;
- to affiliated or nonaffiliated service providers who provide or perform services or functions on our behalf and who agree to use the information only to provide such services or functions;

- to affiliated or nonaffiliated third parties with whom we perform joint marketing, pursuant to an agreement with them to jointly market financial products or services to you;
- to law enforcement or authorities in connection with an investigation, or in response to a subpoena or court order; or
- in the good-faith belief that such disclosure is necessary to comply with legal process or applicable laws, or to protect the rights, property, or safety of FNF, its customers, or the public.

The law does not require your prior authorization and does not allow you to restrict the disclosures described above. Additionally, we may disclose your information to third parties for whom you have given us authorization or consent to make such disclosure. We do not otherwise share your Personal Information or Browsing Information with nonaffiliated third parties, except as required or permitted by law.

We reserve the right to transfer your Personal Information, Browsing Information, and any other information, in connection with the sale or other disposition of all or part of the FNF business and/or assets, or in the event of bankruptcy, reorganization, insolvency, receivership, or an assignment for the benefit of creditors. By submitting Personal Information and/or Browsing Information to FNF, you expressly agree and consent to the use and/or transfer of the foregoing information in connection with any of the above described proceedings.

### **Security of Your Information**

We maintain physical, electronic, and procedural safeguards to protect your Personal Information.

### **Choices With Your Information**

Whether you submit Personal Information or Browsing Information to FNF is entirely up to you. If you decide not to submit Personal Information or Browsing Information, FNF may not be able to provide certain services or products to you.

**For California Residents:** We will not share your Personal Information or Browsing Information with nonaffiliated third parties, except as permitted by California law. For additional information about your California privacy rights, please visit the “California Privacy” link on our website (<https://fnf.com/pages/californiaprivacy.aspx>) or call (888) 413-1748.

**For Nevada Residents:** We are providing this notice pursuant to state law. You may be placed on our internal Do Not Call List by calling FNF Privacy at (888) 714-2710 or by contacting us via the information set forth at the end of this Privacy Notice. For further information concerning Nevada’s telephone solicitation law, you may contact: Bureau of Consumer Protection, Office of the Nevada Attorney General, 555 E. Washington St., Suite 3900, Las Vegas, NV 89101; Phone number: (702) 486-3132; email: [aginquiries@ag.state.nv.us](mailto:aginquiries@ag.state.nv.us).

**For Oregon Residents:** We will not share your Personal Information or Browsing Information with nonaffiliated third parties for marketing purposes, except after you have been informed by us of such sharing and had an opportunity to indicate that you do not want a disclosure made for marketing purposes.

**For Vermont Residents:** We will not disclose information about your creditworthiness to our affiliates and will not disclose your personal information, financial information, credit report, or health information to nonaffiliated third parties to market to you, other than as permitted by Vermont law, unless you authorize us to make those disclosures.

**For Virginia Residents:** For additional information about your Virginia privacy rights, please email [privacy@fnf.com](mailto:privacy@fnf.com) or call (888) 714-2710.

### **Information From Children**

The FNF Websites are not intended or designed to attract persons under the age of eighteen (18). We do not collect Personal Information from any person that we know to be under the age of thirteen (13) without permission from a parent or guardian.

### **International Users**

FNF’s headquarters is located within the United States. If you reside outside the United States and choose to provide Personal Information or Browsing Information to us, please note that we may transfer that information outside of your country of residence. By providing FNF with your Personal Information and/or Browsing Information, you consent to our collection, transfer, and use of such information in accordance with this Privacy Notice.

### **FNF Website Services for Mortgage Loans**

Certain FNF companies provide services to mortgage loan servicers, including hosting websites that collect customer information on behalf of mortgage loan servicers (the “Service Websites”). The Service Websites may contain links to both this Privacy Notice and the mortgage loan servicer or lender’s privacy notice. The sections of this Privacy Notice titled When Information is Disclosed, Choices with Your Information, and Accessing and Correcting Information do not apply to the Service Websites. The mortgage loan servicer or lender’s privacy notice governs use, disclosure, and access to your Personal Information. FNF does not share Personal Information collected through the Service Websites, except as required or authorized by contract with the mortgage loan servicer or lender, or as required by law or in the good-faith belief that such disclosure is necessary: to comply with a legal process or applicable law, to enforce this Privacy Notice, or to protect the rights, property, or safety of FNF or the public.

### **Your Consent To This Privacy Notice; Notice Changes**

By submitting Personal Information and/or Browsing Information to FNF, you consent to the collection and use of the information in accordance with this Privacy Notice. We may change this Privacy Notice at any time. The Privacy Notice’s effective date will show the



last date changes were made. If you provide information to us following any change of the Privacy Notice, that signifies your assent to and acceptance of the changes to the Privacy Notice.

**Accessing and Correcting Information; Contact Us**

If you have questions or would like to correct your Personal Information, visit FNF's [Privacy Inquiry Website](#) or contact us by phone at (888) 714-2710, by email at [privacy@fnf.com](mailto:privacy@fnf.com), or by mail to:

Fidelity National Financial, Inc.  
601 Riverside Avenue  
Jacksonville, Florida 32204  
Attn: Chief Privacy Officer

## ATTACHMENT ONE (Revised 05-06-16)

### CALIFORNIA LAND TITLE ASSOCIATION STANDARD COVERAGE POLICY – 1990

#### EXCLUSIONS FROM COVERAGE

The following matters are expressly excluded from the coverage of this policy and the Company will not pay loss or damage, costs, attorneys' fees or expenses which arise by reason of:

1. (a) Any law, ordinance or governmental regulation (including but not limited to building or zoning laws, ordinances, or regulations) restricting, regulating, prohibiting or relating (i) the occupancy, use, or enjoyment of the land; (ii) the character, dimensions or location of any improvement now or hereafter erected on the land; (iii) a separation in ownership or a change in the dimensions or area of the land or any parcel of which the land is or was a part; or (iv) environmental protection, or the effect of any violation of these laws, ordinances or governmental regulations, except to the extent that a notice of the enforcement thereof or a notice of a defect, lien, or encumbrance resulting from a violation or alleged violation affecting the land has been recorded in the public records at Date of Policy.
- (b) Any governmental police power not excluded by (a) above, except to the extent that a notice of the exercise thereof or notice of a defect, lien or encumbrance resulting from a violation or alleged violation affecting the land has been recorded in the public records at Date of Policy.
2. Rights of eminent domain unless notice of the exercise thereof has been recorded in the public records at Date of Policy, but not excluding from coverage any taking which has occurred prior to Date of Policy which would be binding on the rights of a purchaser for value without knowledge.
3. Defects, liens, encumbrances, adverse claims or other matters:
  - (a) whether or not recorded in the public records at Date of Policy, but created, suffered, assumed or agreed to by the insured claimant;
  - (b) not known to the Company, not recorded in the public records at Date of Policy, but known to the insured claimant and not disclosed in writing to the Company by the insured claimant prior to the date the insured claimant became an insured under this policy;
  - (c) resulting in no loss or damage to the insured claimant;
  - (d) attaching or created subsequent to Date of Policy; or
  - (e) resulting in loss or damage which would not have been sustained if the insured claimant had paid value for the insured mortgage or for the estate or interest insured by this policy.
4. Unenforceability of the lien of the insured mortgage because of the inability or failure of the insured at Date of Policy, or the inability or failure of any subsequent owner of the indebtedness, to comply with the applicable doing business laws of the state in which the land is situated.
5. Invalidity or unenforceability of the lien of the insured mortgage, or claim thereof, which arises out of the transaction evidenced by the insured mortgage and is based upon usury or any consumer credit protection or truth in lending law.
6. Any claim, which arises out of the transaction vesting in the insured the estate of interest insured by this policy or the transaction creating the interest of the insured lender, by reason of the operation of federal bankruptcy, state insolvency or similar creditors' rights laws.

#### EXCEPTIONS FROM COVERAGE - SCHEDULE B, PART I

This policy does not insure against loss or damage (and the Company will not pay costs, attorneys' fees or expenses) which arise by reason of:

1. Taxes or assessments which are not shown as existing liens by the records of any taxing authority that levies taxes or assessments on real property or by the public records.  
Proceedings by a public agency which may result in taxes or assessments, or notices of such proceedings, whether or not shown by the records of such agency or by the public records.
2. Any facts, rights, interests, or claims which are not shown by the public records but which could be ascertained by an inspection of the land or which may be asserted by persons in possession thereof.
3. Easements, liens or encumbrances, or claims thereof, not shown by the public records.
4. Discrepancies, conflicts in boundary lines, shortage in area, encroachments, or any other facts which a correct survey would disclose, and which are not shown by the public records.
5. (a) Unpatented mining claims; (b) reservations or exceptions in patents or in Acts authorizing the issuance thereof; (c) water rights, claims or title to water, whether or not the matters excepted under (a), (b) or (c) are shown by the public records.
6. Any lien or right to a lien for services, labor or material not shown by the public records.

### CLTA HOMEOWNER'S POLICY OF TITLE INSURANCE (12-02-13) ALTA HOMEOWNER'S POLICY OF TITLE INSURANCE

#### EXCLUSIONS

In addition to the Exceptions in Schedule B, You are not insured against loss, costs, attorneys' fees, and expenses resulting from:

1. Governmental police power, and the existence or violation of those portions of any law or government regulation concerning:
  - a. building;
  - b. zoning;
  - c. land use;
  - d. improvements on the Land;
  - e. land division; and
  - f. environmental protection.This Exclusion does not limit the coverage described in Covered Risk 8.a., 14, 15, 16, 18, 19, 20, 23 or 27.
2. The failure of Your existing structures, or any part of them, to be constructed in accordance with applicable building codes. This Exclusion does not limit the coverage described in Covered Risk 14 or 15.
3. The right to take the Land by condemning it. This Exclusion does not limit the coverage described in Covered Risk 17.
4. Risks:
  - a. that are created, allowed, or agreed to by You, whether or not they are recorded in the Public Records;
  - b. that are Known to You at the Policy Date, but not to Us, unless they are recorded in the Public Records at the Policy Date;

- c. that result in no loss to You; or
  - d. that first occur after the Policy Date - this does not limit the coverage described in Covered Risk 7, 8.e., 25, 26, 27 or 28.
5. Failure to pay value for Your Title.
  6. Lack of a right:
    - a. to any land outside the area specifically described and referred to in paragraph 3 of Schedule A; and
    - b. in streets, alleys, or waterways that touch the Land.
 This Exclusion does not limit the coverage described in Covered Risk 11 or 21.
  7. The transfer of the Title to You is invalid as a preferential transfer or as a fraudulent transfer or conveyance under federal bankruptcy, state insolvency, or similar creditors' rights laws.
  8. Contamination, explosion, fire, flooding, vibration, fracturing, earthquake, or subsidence.
  9. Negligence by a person or an Entity exercising a right to extract or develop minerals, water, or any other substances.

**LIMITATIONS ON COVERED RISKS**

Your insurance for the following Covered Risks is limited on the Owner's Coverage Statement as follows:

- For Covered Risk 16, 18, 19, and 21 Your Deductible Amount and Our Maximum Dollar Limit of Liability shown in Schedule A.

The deductible amounts and maximum dollar limits shown on Schedule A are as follows:

	<b>Your Deductible Amount</b>	<b>Our Maximum Dollar Limit of Liability</b>
Covered Risk 16:	1.00% of Policy Amount Shown in Schedule A or \$2,500.00 (whichever is less)	\$ 10,000.00
Covered Risk 18:	1.00% of Policy Amount Shown in Schedule A or \$5,000.00 (whichever is less)	\$ 25,000.00
Covered Risk 19:	1.00% of Policy Amount Shown in Schedule A or \$5,000.00 (whichever is less)	\$ 25,000.00
Covered Risk 21:	1.00% of Policy Amount Shown in Schedule A or \$2,500.00 (whichever is less)	\$ 5,000.00

**2006 ALTA LOAN POLICY (06-17-06)**

**EXCLUSIONS FROM COVERAGE**

The following matters are expressly excluded from the coverage of this policy, and the Company will not pay loss or damage, costs, attorneys' fees, or expenses that arise by reason of:

1. (a) Any law, ordinance, permit, or governmental regulation (including those relating to building and zoning) restricting, regulating, prohibiting, or relating to
  - (i) the occupancy, use, or enjoyment of the Land;
  - (ii) the character, dimensions, or location of any improvement erected on the Land;
  - (iii) the subdivision of land; or
  - (iv) environmental protection;
 or the effect of any violation of these laws, ordinances, or governmental regulations. This Exclusion 1(a) does not modify or limit the coverage provided under Covered Risk 5.
- (b) Any governmental police power. This Exclusion 1(b) does not modify or limit the coverage provided under Covered Risk 6.
2. Rights of eminent domain. This Exclusion does not modify or limit the coverage provided under Covered Risk 7 or 8.
3. Defects, liens, encumbrances, adverse claims, or other matters
  - (a) created, suffered, assumed, or agreed to by the Insured Claimant;
  - (b) not Known to the Company, not recorded in the Public Records at Date of Policy, but Known to the Insured Claimant and not disclosed in writing to the Company by the Insured Claimant prior to the date the Insured Claimant became an Insured under this policy;
  - (c) resulting in no loss or damage to the Insured Claimant;
  - (d) attaching or created subsequent to Date of Policy (however, this does not modify or limit the coverage provided under Covered Risk 11, 13 or 14); or
  - (e) resulting in loss or damage that would not have been sustained if the Insured Claimant had paid value for the Insured Mortgage.
4. Unenforceability of the lien of the Insured Mortgage because of the inability or failure of an Insured to comply with applicable doing-business laws of the state where the Land is situated.
5. Invalidity or unenforceability in whole or in part of the lien of the Insured Mortgage that arises out of the transaction evidenced by the Insured Mortgage and is based upon usury or any consumer credit protection or truth-in-lending law.
6. Any claim, by reason of the operation of federal bankruptcy, state insolvency, or similar creditors' rights laws, that the transaction creating the lien of the Insured Mortgage, is
  - (a) a fraudulent conveyance or fraudulent transfer, or
  - (b) a preferential transfer for any reason not stated in Covered Risk 13(b) of this policy.
7. Any lien on the Title for real estate taxes or assessments imposed by governmental authority and created or attaching between Date of Policy and the date of recording of the Insured Mortgage in the Public Records. This Exclusion does not modify or limit the coverage provided under Covered Risk 11(b).

The above policy form may be issued to afford either Standard Coverage or Extended Coverage. In addition to the above Exclusions from Coverage, the Exceptions from Coverage in a Standard Coverage policy will also include the following Exceptions from Coverage:

**EXCEPTIONS FROM COVERAGE**

{Except as provided in Schedule B - Part II, {t{or T}his policy does not insure against loss or damage, and the Company will not pay costs, attorneys' fees or expenses, that arise by reason of:

## {PART I

{The above policy form may be issued to afford either Standard Coverage or Extended Coverage. In addition to the above Exclusions from Coverage, the Exceptions from Coverage in a Standard Coverage policy will also include the following Exceptions from Coverage:

1. (a) Taxes or assessments that are not shown as existing liens by the records of any taxing authority that levies taxes or assessments on real property or by the Public Records; (b) proceedings by a public agency that may result in taxes or assessments, or notices of such proceedings, whether or not shown by the records of such agency or by the Public Records.
2. Any facts, rights, interests, or claims that are not shown by the Public Records but that could be ascertained by an inspection of the Land or that may be asserted by persons in possession of the Land.
3. Easements, liens or encumbrances, or claims thereof, not shown by the Public Records.
4. Any encroachment, encumbrance, violation, variation, or adverse circumstance affecting the Title that would be disclosed by an accurate and complete land survey of the Land and not shown by the Public Records.
5. (a) Unpatented mining claims; (b) reservations or exceptions in patents or in Acts authorizing the issuance thereof; (c) water rights, claims or title to water, whether or not the matters excepted under (a), (b), or (c) are shown by the Public Records.
6. Any lien or right to a lien for services, labor or material not shown by the Public Records.}

## PART II

In addition to the matters set forth in Part I of this Schedule, the Title is subject to the following matters, and the Company insures against loss or damage sustained in the event that they are not subordinate to the lien of the Insured Mortgage:}

### 2006 ALTA OWNER'S POLICY (06-17-06)

#### EXCLUSIONS FROM COVERAGE

The following matters are expressly excluded from the coverage of this policy, and the Company will not pay loss or damage, costs, attorneys' fees, or expenses that arise by reason of:

1. (a) Any law, ordinance, permit, or governmental regulation (including those relating to building and zoning) restricting, regulating, prohibiting, or relating to
  - (i) the occupancy, use, or enjoyment of the Land;
  - (ii) the character, dimensions, or location of any improvement erected on the Land;
  - (iii) the subdivision of land; or
  - (iv) environmental protection;or the effect of any violation of these laws, ordinances, or governmental regulations. This Exclusion 1(a) does not modify or limit the coverage provided under Covered Risk 5.
- (b) Any governmental police power. This Exclusion 1(b) does not modify or limit the coverage provided under Covered Risk 6.
2. Rights of eminent domain. This Exclusion does not modify or limit the coverage provided under Covered Risk 7 or 8.
3. Defects, liens, encumbrances, adverse claims, or other matters
  - (a) created, suffered, assumed, or agreed to by the Insured Claimant;
  - (b) not known to the Company, not recorded in the Public Records at Date of Policy, but known to the Insured Claimant and not disclosed in writing to the Company by the Insured Claimant prior to the date the Insured Claimant became an Insured under this policy;
  - (c) resulting in no loss or damage to the Insured Claimant;
  - (d) attaching or created subsequent to Date of Policy (however, this does not modify or limit the coverage provided under Covered Risk 9 and 10); or
  - (e) resulting in loss or damage that would not have been sustained if the Insured Claimant had paid value for the Title.
4. Any claim, by reason of the operation of federal bankruptcy, state insolvency, or similar creditors' rights laws, that the transaction vesting the Title as shown in Schedule A, is
  - (a) a fraudulent conveyance or fraudulent transfer; or
  - (b) a preferential transfer for any reason not stated in Covered Risk 9 of this policy.
5. Any lien on the Title for real estate taxes or assessments imposed by governmental authority and created or attaching between Date of Policy and the date of recording of the deed or other instrument of transfer in the Public Records that vests Title as shown in Schedule A.

The above policy form may be issued to afford either Standard Coverage or Extended Coverage. In addition to the above Exclusions from Coverage, the Exceptions from Coverage in a Standard Coverage policy will also include the following Exceptions from Coverage:

#### EXCEPTIONS FROM COVERAGE

This policy does not insure against loss or damage, and the Company will not pay costs, attorneys' fees or expenses, that arise by reason of:

{The above policy form may be issued to afford either Standard Coverage or Extended Coverage. In addition to the above Exclusions from Coverage, the Exceptions from Coverage in a Standard Coverage policy will also include the following Exceptions from Coverage:

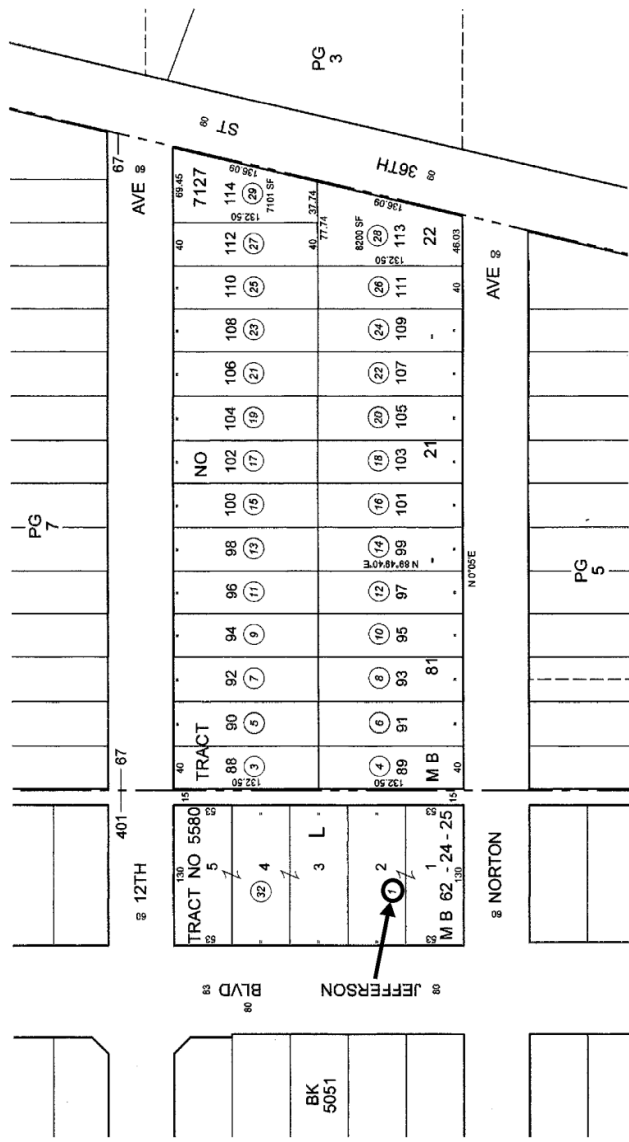
1. (a) Taxes or assessments that are not shown as existing liens by the records of any taxing authority that levies taxes or assessments on real property or by the Public Records; (b) proceedings by a public agency that may result in taxes or assessments, or notices of such proceedings, whether or not shown by the records of such agency or by the Public Records.
2. Any facts, rights, interests, or claims that are not shown in the Public Records but that could be ascertained by an inspection of the Land or that may be asserted by persons in possession of the Land.
3. Easements, liens or encumbrances, or claims thereof, not shown by the Public Records.
4. Any encroachment, encumbrance, violation, variation, or adverse circumstance affecting the Title that would be disclosed by an accurate and complete land survey of the Land and that are not shown by the Public Records.
5. (a) Unpatented mining claims; (b) reservations or exceptions in patents or in Acts authorizing the issuance thereof; (c) water rights, claims or title to water, whether or not the matters excepted under (a), (b), or (c) are shown by the Public Records.
6. Any lien or right to a lien for services, labor or material not shown by the Public Records. }
7. {Variable exceptions such as taxes, easements, CC&R's, etc. shown here.}

## ALTA EXPANDED COVERAGE RESIDENTIAL LOAN POLICY – ASSESSMENTS PRIORITY (04-02-15)

### EXCLUSIONS FROM COVERAGE

The following matters are expressly excluded from the coverage of this policy and the Company will not pay loss or damage, costs, attorneys' fees or expenses which arise by reason of:

1. (a) Any law, ordinance, permit, or governmental regulation (including those relating to building and zoning) restricting, regulating, prohibiting, or relating to
  - (i) the occupancy, use, or enjoyment of the Land;
  - (ii) the character, dimensions, or location of any improvement erected on the Land;
  - (iii) the subdivision of land; or
  - (iv) environmental protection;or the effect of any violation of these laws, ordinances, or governmental regulations. This Exclusion 1(a) does not modify or limit the coverage provided under Covered Risk 5, 6, 13(c), 13(d), 14 or 16.
- (b) Any governmental police power. This Exclusion 1(b) does not modify or limit the coverage provided under Covered Risk 5, 6, 13(c), 13(d), 14 or 16.
2. Rights of eminent domain. This Exclusion does not modify or limit the coverage provided under Covered Risk 7 or 8.
3. Defects, liens, encumbrances, adverse claims, or other matters
  - (a) created, suffered, assumed, or agreed to by the Insured Claimant;
  - (b) not Known to the Company, not recorded in the Public Records at Date of Policy, but Known to the Insured Claimant and not disclosed in writing to the Company by the Insured Claimant prior to the date the Insured Claimant became an Insured under this policy;
  - (c) resulting in no loss or damage to the Insured Claimant;
  - (d) attaching or created subsequent to Date of Policy (however, this does not modify or limit the coverage provided under Covered Risk 11, 16, 17, 18, 19, 20, 21, 22, 23, 24, 27 or 28); or
  - (e) resulting in loss or damage that would not have been sustained if the Insured Claimant had paid value for the Insured Mortgage.
4. Unenforceability of the lien of the Insured Mortgage because of the inability or failure of an Insured to comply with applicable doing-business laws of the state where the Land is situated.
5. Invalidity or unenforceability in whole or in part of the lien of the Insured Mortgage that arises out of the transaction evidenced by the Insured Mortgage and is based upon usury, or any consumer credit protection or truth-in-lending law. This Exclusion does not modify or limit the coverage provided in Covered Risk 26.
6. Any claim of invalidity, unenforceability or lack of priority of the lien of the Insured Mortgage as to Advances or modifications made after the Insured has Knowledge that the vestee shown in Schedule A is no longer the owner of the estate or interest covered by this policy. This Exclusion does not modify or limit the coverage provided in Covered Risk 11.
7. Any lien on the Title for real estate taxes or assessments imposed by governmental authority and created or attaching subsequent to Date of Policy. This Exclusion does not modify or limit the coverage provided in Covered Risk 11(b) or 25.
8. The failure of the residential structure, or any portion of it, to have been constructed before, on or after Date of Policy in accordance with applicable building codes. This Exclusion does not modify or limit the coverage provided in Covered Risk 5 or 6.
9. Any claim, by reason of the operation of federal bankruptcy, state insolvency, or similar creditors' rights laws, that the transaction creating the lien of the Insured Mortgage, is
  - (a) a fraudulent conveyance or fraudulent transfer, or
  - (b) a preferential transfer for any reason not stated in Covered Risk 27(b) of this policy.
10. Contamination, explosion, fire, flooding, vibration, fracturing, earthquake, or subsidence.
11. Negligence by a person or an Entity exercising a right to extract or develop minerals, water, or any other substances.



DATE PRINTED: 10/26/2018 9:00:34 AM  
DATE SAVED: 10/26/2018 8:58:40 AM

This map/plat is being furnished as an aid in locating the herein described Land in relation to adjoining streets, natural boundaries and other land, and is not a survey of the land depicted. Except to the extent a policy of title insurance is expressly modified by endorsement, if any, the Company does not insure dimensions, distances, location of easements, acreage or other matters shown thereon.

## OWNER'S DECLARATION

The undersigned hereby declares as follows:

1. (Fill in the applicable paragraph and strike the other)
  - a. Declarant ("Owner") is the owner or lessee, as the case may be, of certain premises located at \_\_\_\_\_, further described as follows: See Preliminary Report/Commitment No. 09175796-917-CG8-KRE for full legal description (the "Land").
  - b. Declarant is the \_\_\_\_\_ of \_\_\_\_\_ ("Owner"), which is the owner or lessee, as the case may be, of certain premises located at \_\_\_\_\_, further described as follows: See Preliminary Report/Commitment No. 09175796-917-CG8-KRE for full legal description (the "Land").
2. (Fill in the applicable paragraph and strike the other)
  - a. During the period of six months immediately preceding the date of this declaration no work has been done, no surveys or architectural or engineering plans have been prepared, and no materials have been furnished in connection with the erection, equipment, repair, protection or removal of any building or other structure on the Land or in connection with the improvement of the Land in any manner whatsoever.
  - b. During the period of six months immediately preceding the date of this declaration certain work has been done and materials furnished in connection with \_\_\_\_\_ upon the Land in the approximate total sum of \$\_\_\_\_\_, but no work whatever remains to be done and no materials remain to be furnished to complete the construction in full compliance with the plans and specifications, nor are there any unpaid bills incurred for labor and materials used in making such improvements or repairs upon the Land, or for the services of architects, surveyors or engineers, except as follows:  
\_\_\_\_\_. Owner, by the undersigned Declarant, agrees to and does hereby indemnify and hold harmless Commonwealth Land Title Company against any and all claims arising therefrom.
3. Owner has not previously conveyed the Land; is not a debtor in bankruptcy (and if a partnership, the general partner thereof is not a debtor in bankruptcy); and has not received notice of any pending court action affecting the title to the Land.
4. Except as shown in the above-referenced Preliminary Report/Commitment, there are no unpaid or unsatisfied mortgages, deeds of trust, Uniform Commercial Code financing statements, regular assessments, or taxes that constitute a lien against the Land or that affect the Land but have not been recorded in the public records.
5. The Land is currently in use as \_\_\_\_\_; \_\_\_\_\_ occupy/occupies the Land; and the following are all of the leases or other occupancy rights affecting the Land:  
\_\_\_\_\_
6. There are no other persons or entities that assert an ownership interest in the Land, nor are there unrecorded easements, claims of easement, or boundary disputes that affect the Land.
7. There are no outstanding options to purchase or rights of first refusal affecting the Land.
8. There are no material violations of any current, enforceable covenant affecting the Property and the Undersigned has received no written notice from any third party claiming that there is a present violation of any current, enforceable covenant affecting the Property.



This declaration is made with the intention that Commonwealth Land Title Company and Commonwealth Land Title Insurance Company (the "Company") and its policy issuing agents will rely upon it in issuing their title insurance policies and endorsements. Owner, by the undersigned Declarant, agrees to indemnify the Company against loss or damage (including attorneys fees, expenses, and costs) incurred by the Company as a result of any untrue statement made herein.

I declare under penalty of perjury that the foregoing is true and correct and that this declaration was executed on \_\_\_\_ at \_\_\_\_\_.

Signature: \_\_\_\_\_

Signature: \_\_\_\_\_

# **APPENDIX E**

## **USER PROVIDED DOCUMENTATION**

NO INFORMATION PERTAINING TO THIS APPENDIX WAS OBTAINED DURING THIS ASSESSMENT

# **APPENDIX F**

## **EDR TOPOGRAPHIC MAPS**

045.12740\_village At Fairview

2321 N Fairview St

Burbank, CA 91504

Inquiry Number: 7642304.4

May 03, 2024

# EDR Historical Topo Map Report

with QuadMatch™



6 Armstrong Road, 4th floor  
Shelton, CT 06484  
Toll Free: 800.352.0050  
[www.edrnet.com](http://www.edrnet.com)

# EDR Historical Topo Map Report

05/03/24

**Site Name:**

045.12740\_village At Fairview  
2321 N Fairview St  
Burbank, CA 91504  
EDR Inquiry # 7642304.4

**Client Name:**

EFI Global Inc.  
317 S. Isis Avenue, STE 207  
Inglewood, CA 90301  
Contact: Lauren Corbet



EDR Topographic Map Library has been searched by EDR and maps covering the target property location as provided by EFI Global Inc. were identified for the years listed below. EDR's Historical Topo Map Report is designed to assist professionals in evaluating potential liability on a target property resulting from past activities. EDR's Historical Topo Map Report includes a search of a collection of public and private color historical topographic maps, dating back to the late 1800s.

**Search Results:**

**Coordinates:**

<b>P.O.#</b>	NA	<b>Latitude:</b>	34.194794 34° 11' 41" North
<b>Project:</b>	045.12740	<b>Longitude:</b>	-118.343743 -118° 20' 37" West
		<b>UTM Zone:</b>	Zone 11 North
		<b>UTM X Meters:</b>	376188.00
		<b>UTM Y Meters:</b>	3784570.74
		<b>Elevation:</b>	669.00' above sea level

**Maps Provided:**

2022	1953	1902
2018	1948	1900
2015	1942	1898
2012	1933	1896
1994	1932	1894
1976	1926	
1972	1921	
1966	1920	

**Disclaimer - Copyright and Trademark Notice**

This Report contains certain information obtained from a variety of public and other sources reasonably available to Environmental Data Resources, LLC. It cannot be concluded from this Report that coverage information for the target and surrounding properties does not exist from other sources. This Report is provided on an "AS IS", "AS AVAILABLE" basis. NO WARRANTY EXPRESS OR IMPLIED IS MADE WHATSOEVER IN CONNECTION WITH THIS REPORT. ENVIRONMENTAL DATA RESOURCES, LLC AND ITS SUBSIDIARIES, AFFILIATES AND THIRD PARTY SUPPLIERS DISCLAIM ALL WARRANTIES, OF ANY KIND OR NATURE, EXPRESS OR IMPLIED, ARISING OUT OF OR RELATED TO THIS REPORT OR ANY OF THE DATA AND INFORMATION PROVIDED IN THIS REPORT, INCLUDING WITHOUT LIMITATION, ANY WARRANTIES REGARDING ACCURACY, QUALITY, CORRECTNESS, COMPLETENESS, COMPREHENSIVENESS, SUITABILITY, MERCHANTABILITY, FITNESS FOR A PARTICULAR PURPOSE, TITLE, NON-INFRINGEMENT, MISAPPROPRIATION, OR OTHERWISE. ALL RISK IS ASSUMED BY THE USER. IN NO EVENT SHALL ENVIRONMENTAL DATA RESOURCES, LLC OR ITS SUBSIDIARIES, AFFILIATES OR THIRD PARTY SUPPLIERS BE LIABLE TO ANYONE FOR ANY DIRECT, INCIDENTAL, INDIRECT, SPECIAL, CONSEQUENTIAL OR OTHER DAMAGES OF ANY TYPE OR KIND (INCLUDING BUT NOT LIMITED TO LOSS OF PROFITS, LOSS OF USE, OR LOSS OF DATA), ARISING OUT OF OR IN ANY WAY CONNECTED WITH THIS REPORT OR ANY OF THE DATA AND INFORMATION PROVIDED IN THIS REPORT. Any analyses, estimates, ratings, environmental risk levels, or risk codes provided in this Report are provided for illustrative purposes only, and are not intended to provide, nor should they be interpreted as providing any facts regarding, or prediction or forecast of, any environmental risk for any property. Only an assessment performed by a qualified environmental professional can provide findings, opinions or conclusions regarding the environmental risk or conditions in, on or at any property.

Copyright 2024 by Environmental Data Resources, Inc. All rights reserved. Reproduction in any media or format, in whole or in part, of any report or map of Environmental Data Resources, Inc., or its affiliates, is prohibited without prior written permission.

EDR and its logos (including Sanborn and Sanborn Map) are trademarks of Environmental Data Resources, LLC or its affiliates. All other trademarks used herein are the property of their respective owners.

## **Topo Sheet Key**

This EDR Topo Map Report is based upon the following USGS topographic map sheets.

### **2022 Source Sheets**



Burbank  
2022  
7.5-minute, 24000

### **2018 Source Sheets**



Burbank  
2018  
7.5-minute, 24000

### **2015 Source Sheets**



Burbank  
2015  
7.5-minute, 24000

### **2012 Source Sheets**



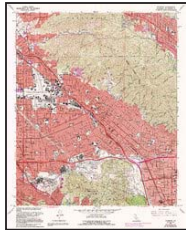
Burbank  
2012  
7.5-minute, 24000



## **Topo Sheet Key**

This EDR Topo Map Report is based upon the following USGS topographic map sheets.

### **1994 Source Sheets**



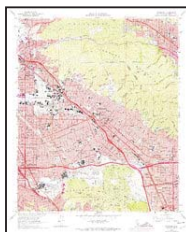
Burbank  
1994  
7.5-minute, 24000  
Aerial Photo Revised 1972

### **1976 Source Sheets**



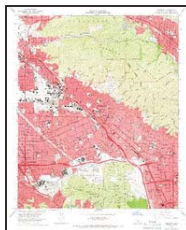
Burbank  
1976  
7.5-minute, 24000  
Aerial Photo Revised 1976

### **1972 Source Sheets**



Burbank  
1972  
7.5-minute, 24000  
Aerial Photo Revised 1972

### **1966 Source Sheets**



Burbank  
1966  
7.5-minute, 24000  
Aerial Photo Revised 1964

## Topo Sheet Key

This EDR Topo Map Report is based upon the following USGS topographic map sheets.

### 1953 Source Sheets

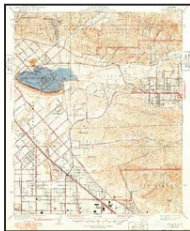


Burbank  
1953  
7.5-minute, 24000  
Aerial Photo Revised 1952

### 1948 Source Sheets

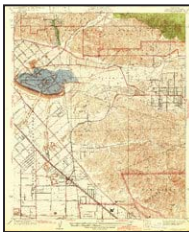


Burbank  
1948  
7.5-minute, 24000




Sunland  
1948  
7.5-minute, 24000

### 1942 Source Sheets



Sunland  
1942  
7.5-minute, 24000

### 1933 Source Sheets



Sunland  
1933  
7.5-minute, 24000

## Topo Sheet Key

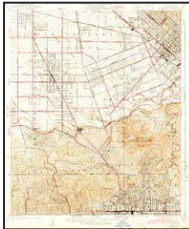
This EDR Topo Map Report is based upon the following USGS topographic map sheets.

### 1932 Source Sheets



Sunland  
1932  
7.5-minute, 24000

### 1926 Source Sheets

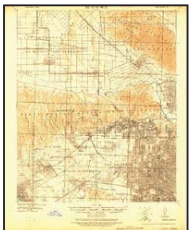


Burbank  
1926  
7.5-minute, 24000



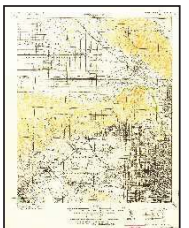
Sunland  
1926  
7.5-minute, 24000

### 1921 Source Sheets



Santa Monica  
1921  
15-minute, 62500  
Aerial Photo Revised 1919

### 1920 Source Sheets

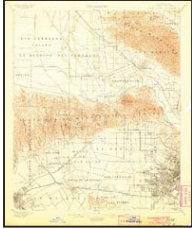


SANTA MONICA  
1920  
15-minute, 62500

## **Topo Sheet Key**

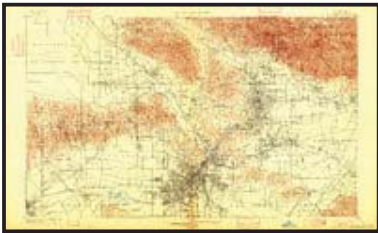
This EDR Topo Map Report is based upon the following USGS topographic map sheets.

### **1902 Source Sheets**



Santa Monica  
1902  
15-minute, 62500

### **1900 Source Sheets**



Los Angeles  
1900  
15-minute, 62500

### **1898 Source Sheets**



Santa Monica  
1898  
15-minute, 62500

### **1896 Source Sheets**



Santa Monica  
1896  
15-minute, 62500

## ***Topo Sheet Key***

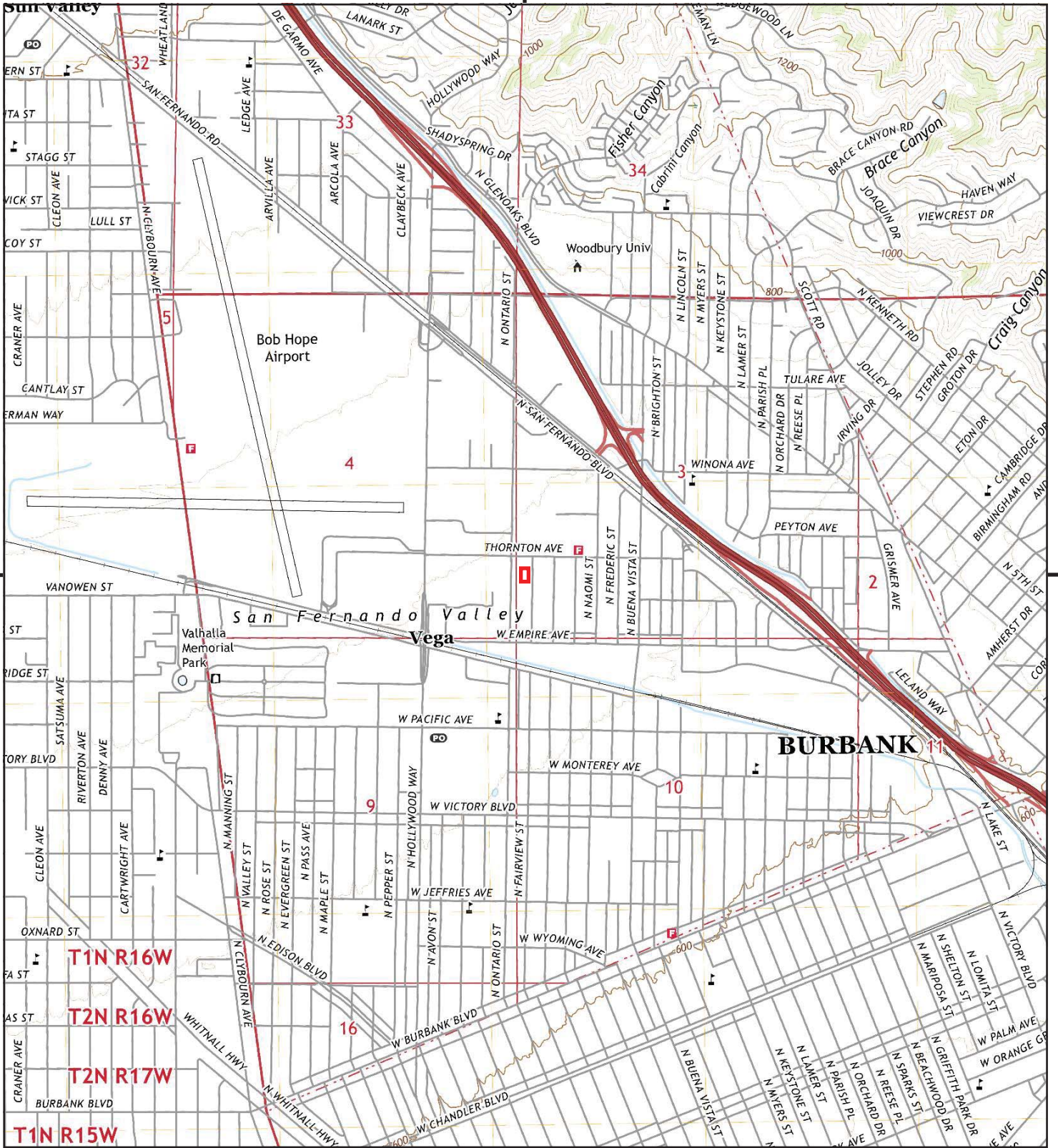
This EDR Topo Map Report is based upon the following USGS topographic map sheets.

### **1894 Source Sheets**

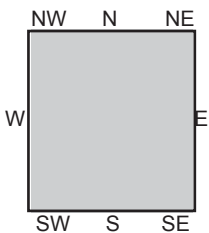
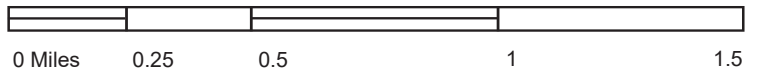


Los Angeles  
1894  
15-minute, 62500





This report includes information from the following map sheet(s).

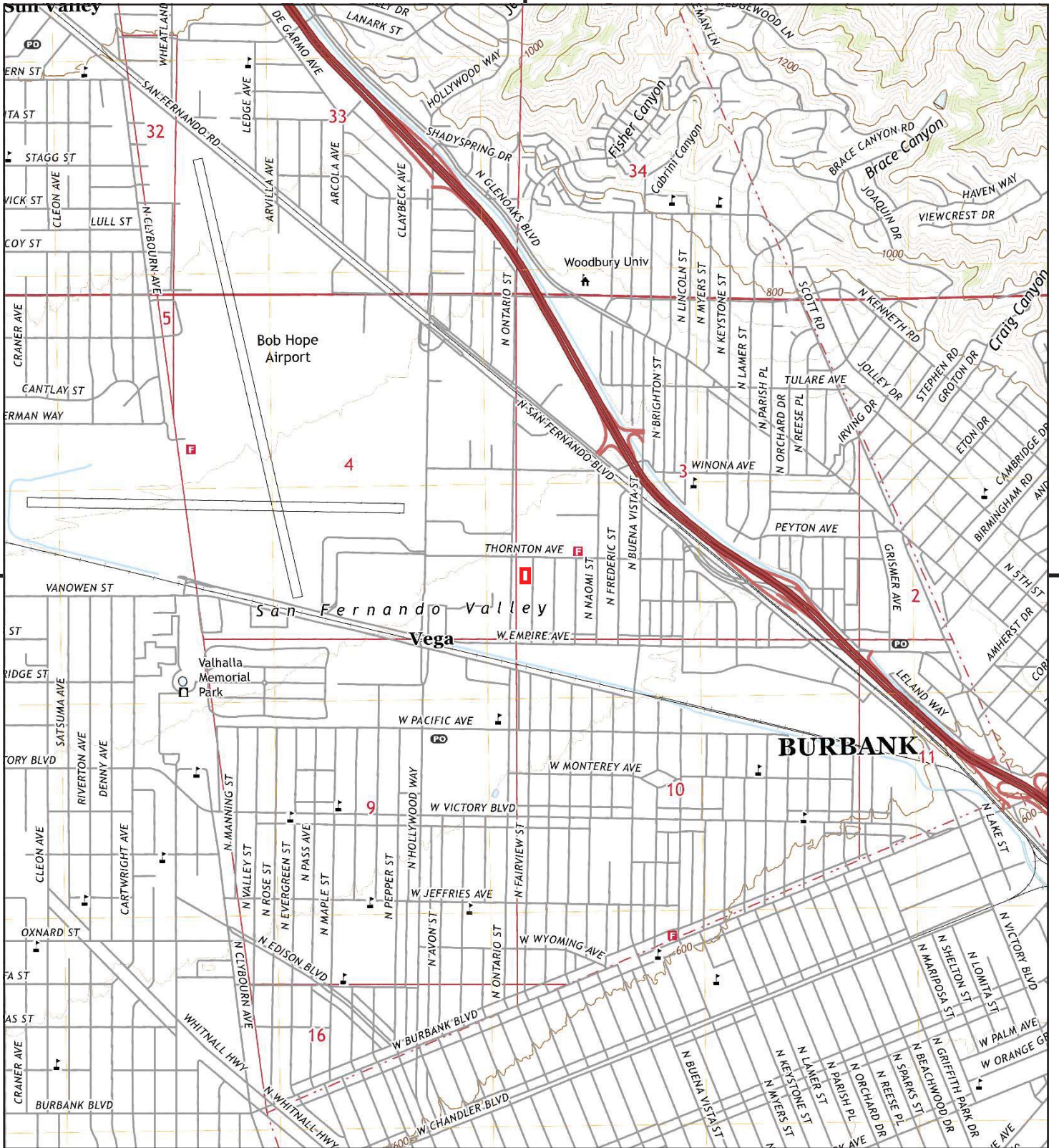


TP, Burbank, 2022, 7.5-minute

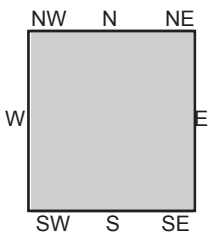
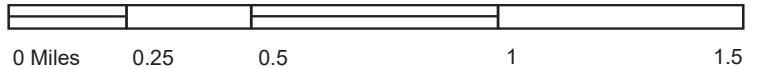
SITE NAME: 045.12740\_village At Fairview  
 ADDRESS: 2321 N Fairview St  
 Burbank, CA 91504  
 CLIENT: EFI Global Inc.







This report includes information from the following map sheet(s).

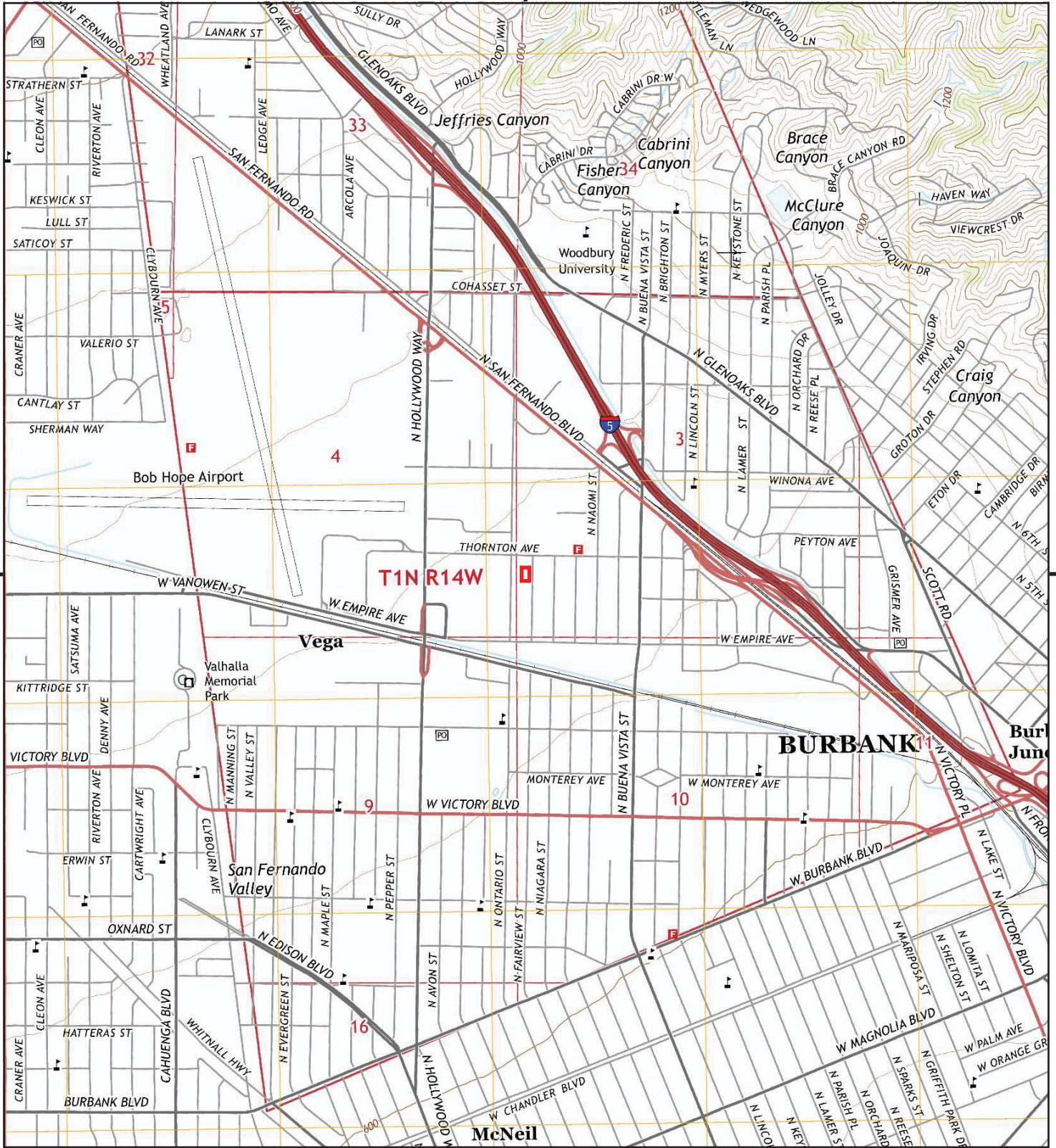


TP, Burbank, 2018, 7.5-minute

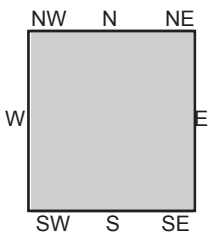
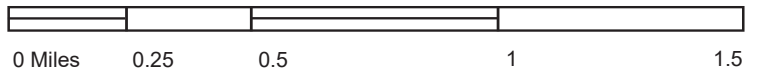
SITE NAME: 045.12740\_village At Fairview  
 ADDRESS: 2321 N Fairview St  
 Burbank, CA 91504  
 CLIENT: EFI Global Inc.







This report includes information from the following map sheet(s).

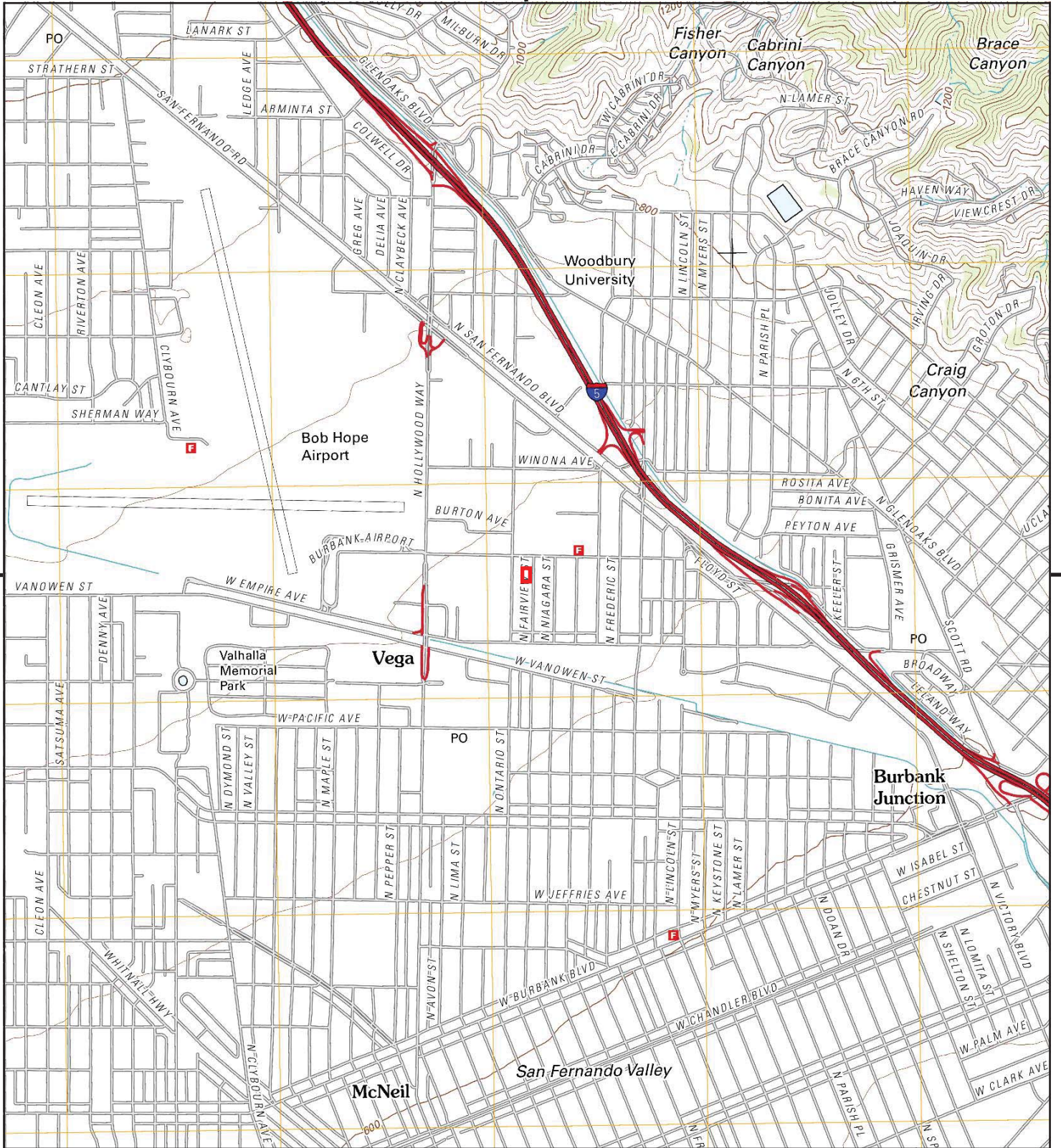


TP, Burbank, 2015, 7.5-minute

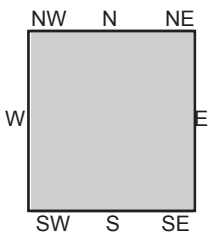
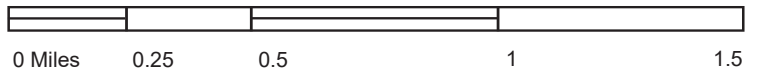
SITE NAME: 045.12740\_village At Fairview  
 ADDRESS: 2321 N Fairview St  
 Burbank, CA 91504  
 CLIENT: EFI Global Inc.







This report includes information from the following map sheet(s).

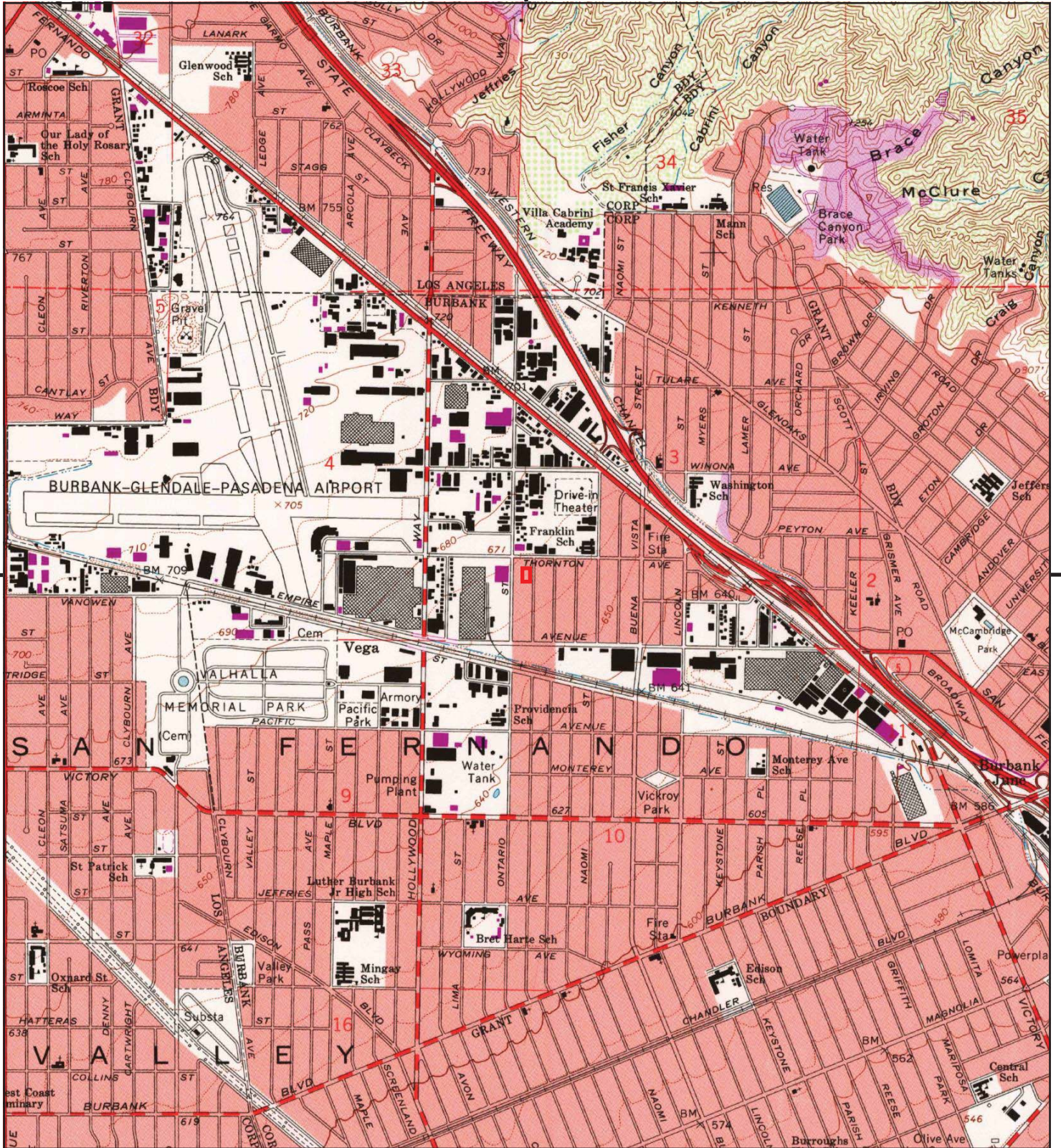


TP, Burbank, 2012, 7.5-minute

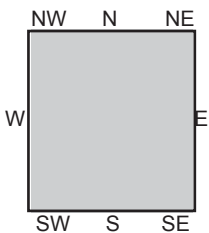
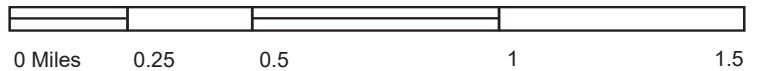
SITE NAME: 045.12740\_village At Fairview  
 ADDRESS: 2321 N Fairview St  
 Burbank, CA 91504  
 CLIENT: EFI Global Inc.







This report includes information from the following map sheet(s).

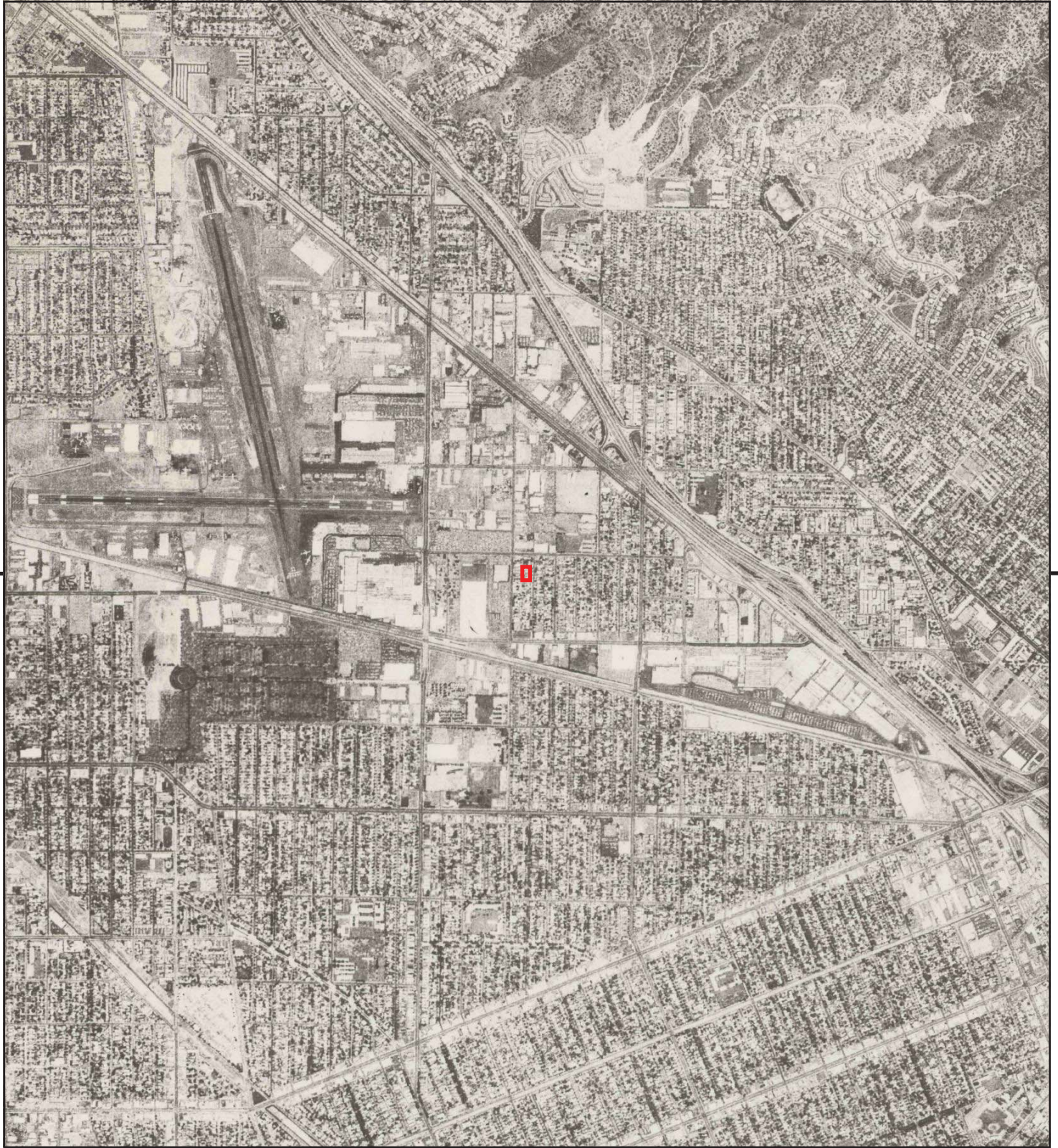


TP, Burbank, 1994, 7.5-minute

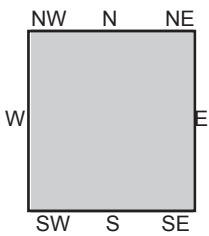
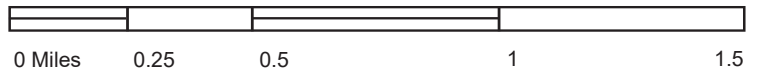
SITE NAME: 045.12740\_village At Fairview  
 ADDRESS: 2321 N Fairview St  
 Burbank, CA 91504  
 CLIENT: EFI Global Inc.







This report includes information from the following map sheet(s).

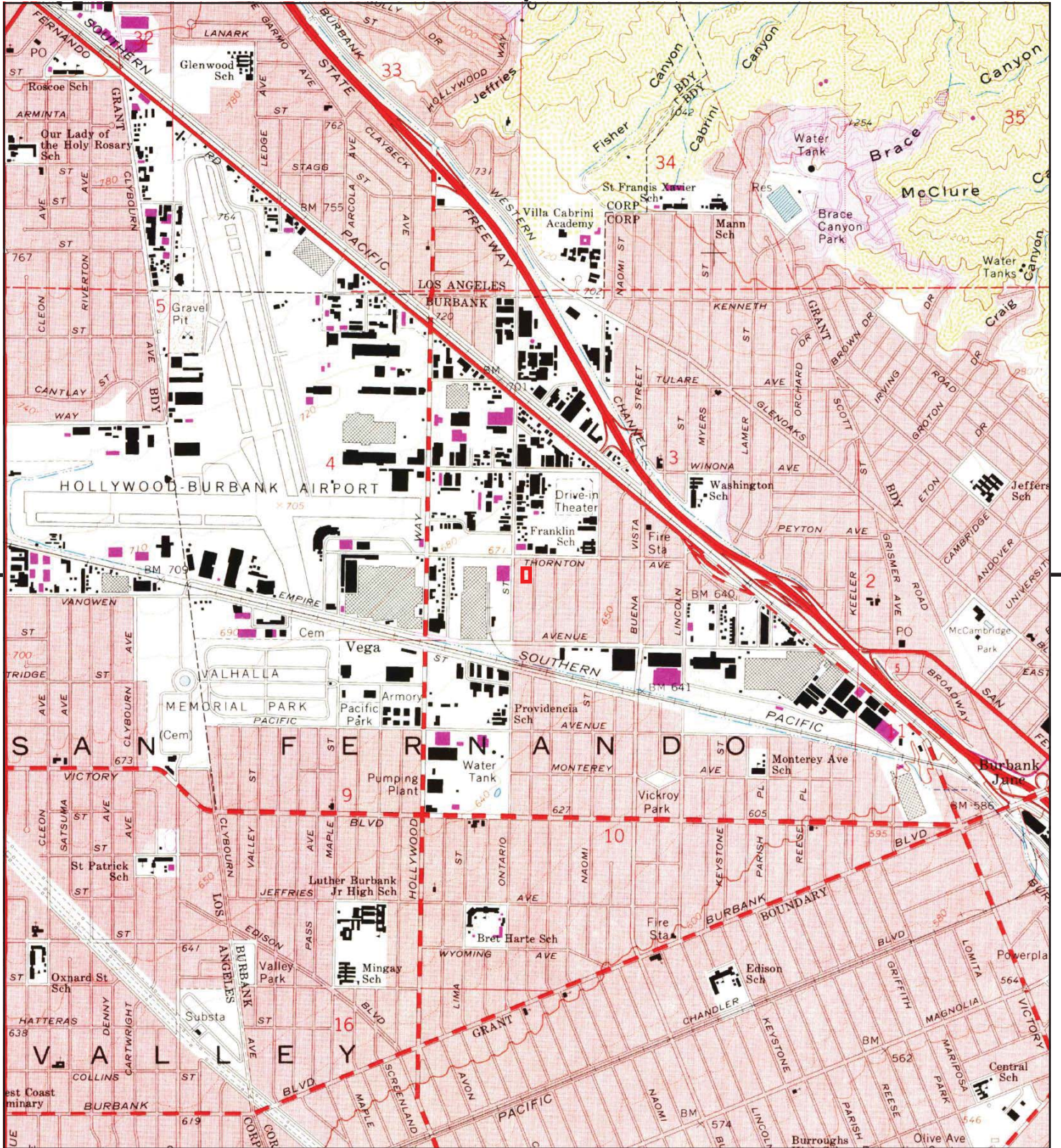


TP, Burbank, 1976, 7.5-minute

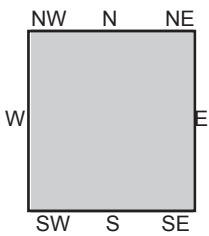
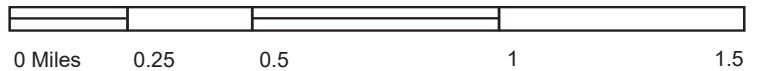
SITE NAME: 045.12740\_village At Fairview  
ADDRESS: 2321 N Fairview St  
Burbank, CA 91504  
CLIENT: EFI Global Inc.







This report includes information from the following map sheet(s).

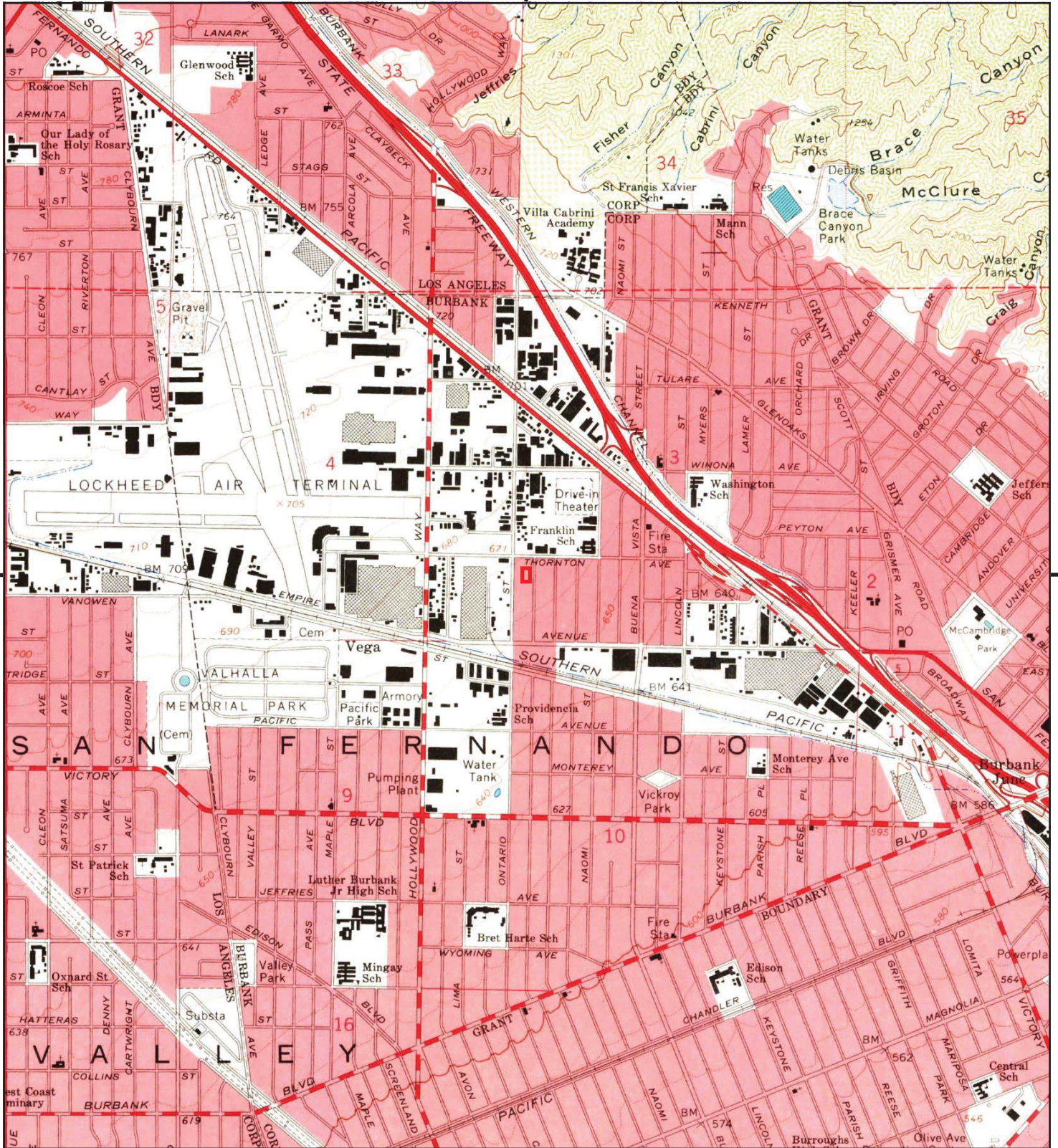


TP, Burbank, 1972, 7.5-minute

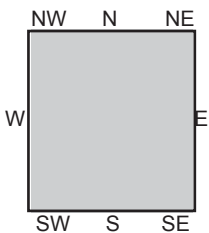
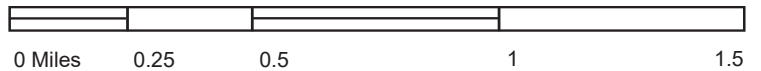
SITE NAME: 045.12740\_village At Fairview  
 ADDRESS: 2321 N Fairview St  
 Burbank, CA 91504  
 CLIENT: EFI Global Inc.







This report includes information from the following map sheet(s).

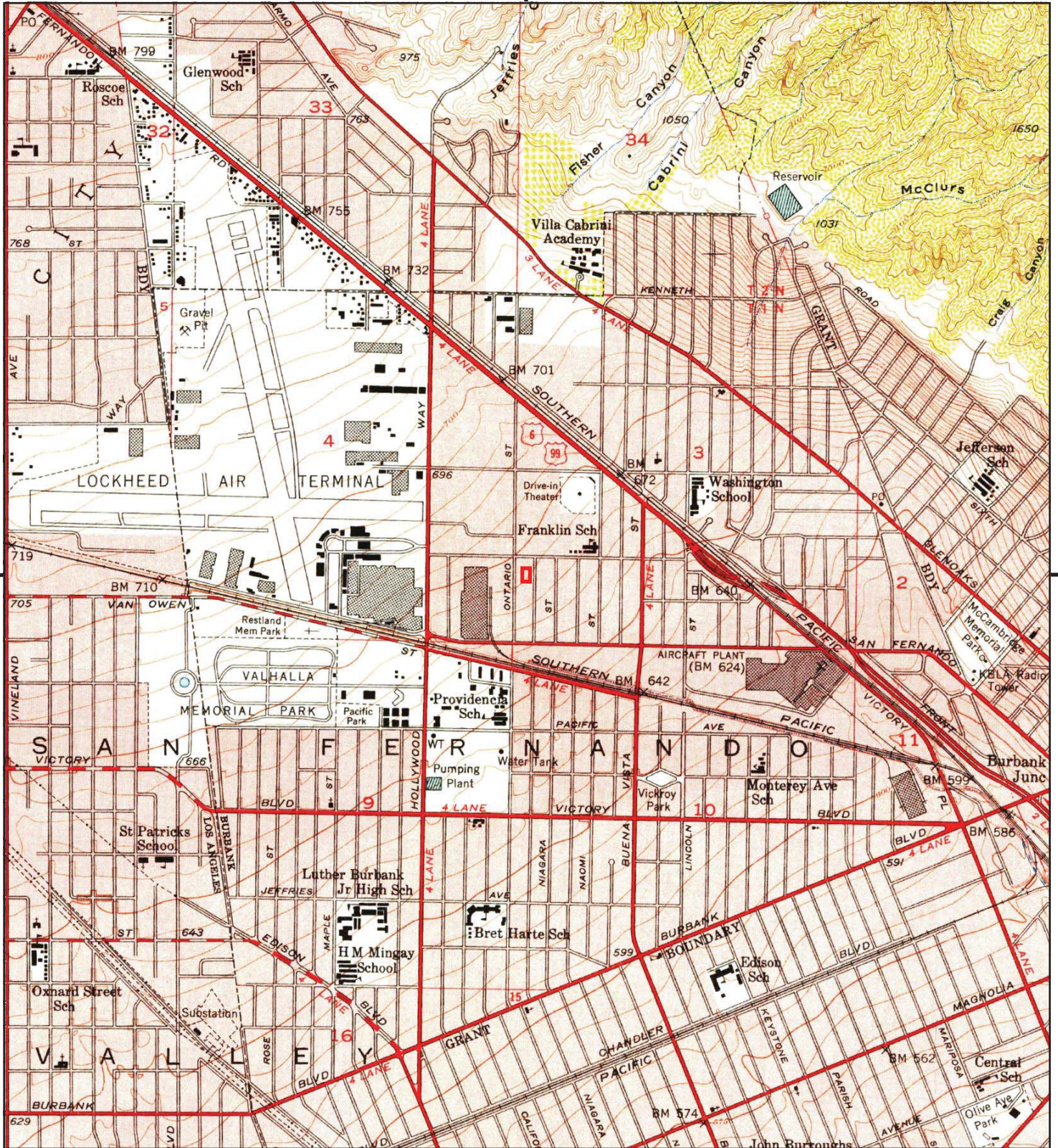


TP, Burbank, 1966, 7.5-minute

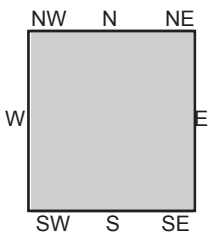
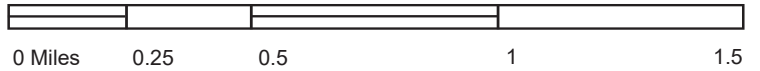
SITE NAME: 045.12740\_village At Fairview  
 ADDRESS: 2321 N Fairview St  
 Burbank, CA 91504  
 CLIENT: EFI Global Inc.







This report includes information from the following map sheet(s).

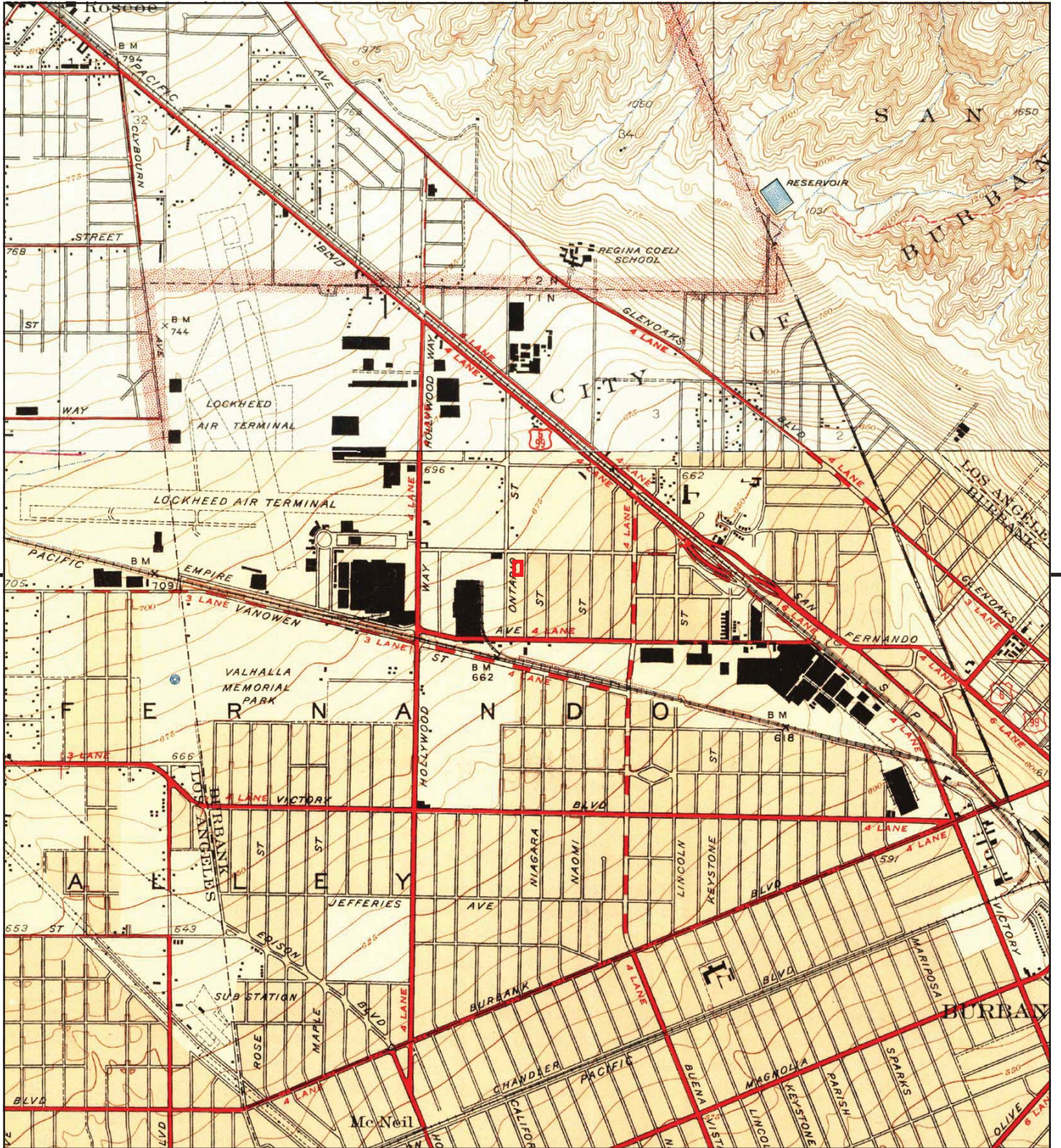


TP, Burbank, 1953, 7.5-minute

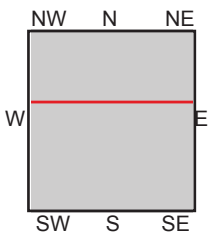
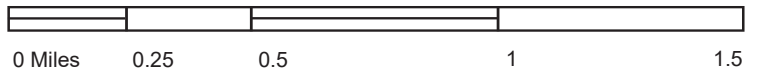
SITE NAME: 045.12740\_village At Fairview  
 ADDRESS: 2321 N Fairview St  
 Burbank, CA 91504  
 CLIENT: EFI Global Inc.







This report includes information from the following map sheet(s).


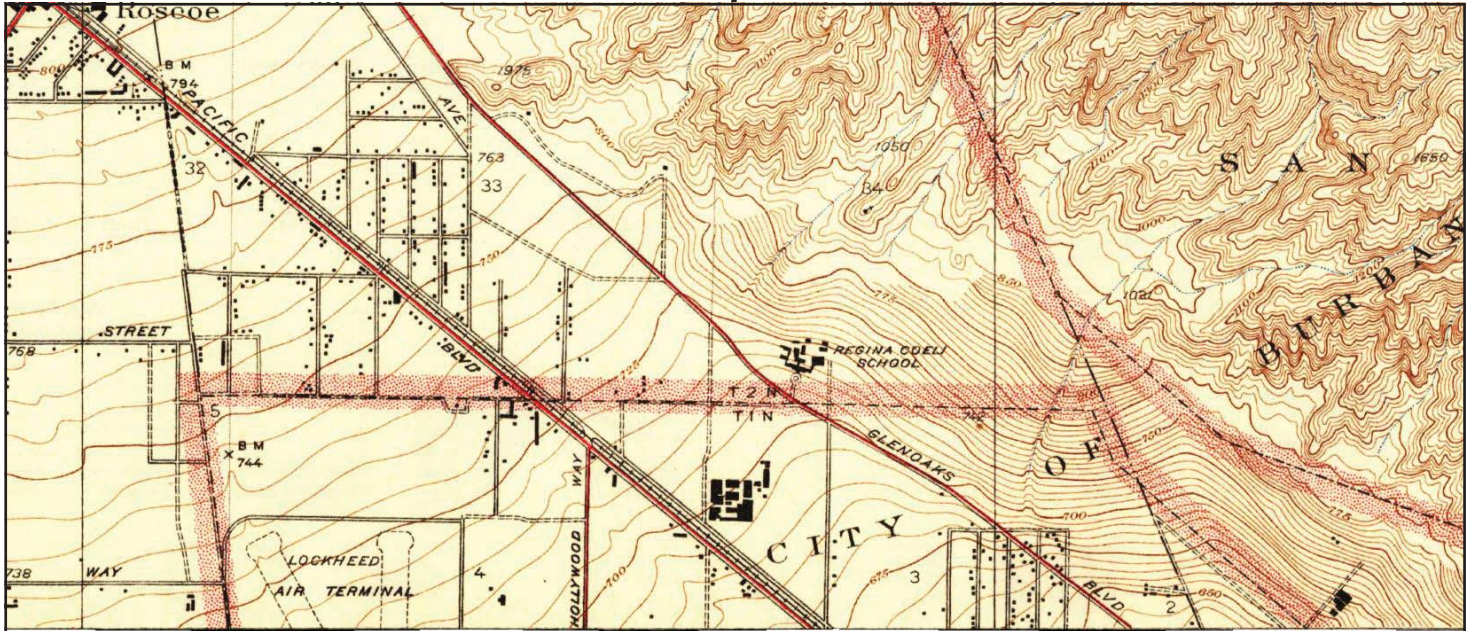


TP, Burbank, 1948, 7.5-minute  
N, Sunland, 1948, 7.5-minute

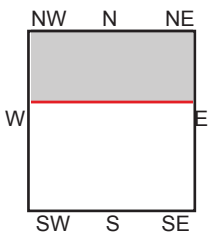
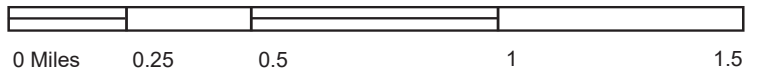
SITE NAME: 045.12740\_village At Fairview  
ADDRESS: 2321 N Fairview St  
Burbank, CA 91504  
CLIENT: EFI Global Inc.









This report includes information from the following map sheet(s).



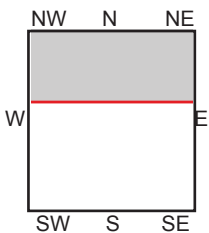
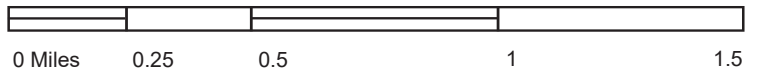
N, Sunland, 1942, 7.5-minute

SITE NAME: 045.12740\_village At Fairview  
 ADDRESS: 2321 N Fairview St  
 Burbank, CA 91504  
 CLIENT: EFI Global Inc.





This report includes information from the following map sheet(s).


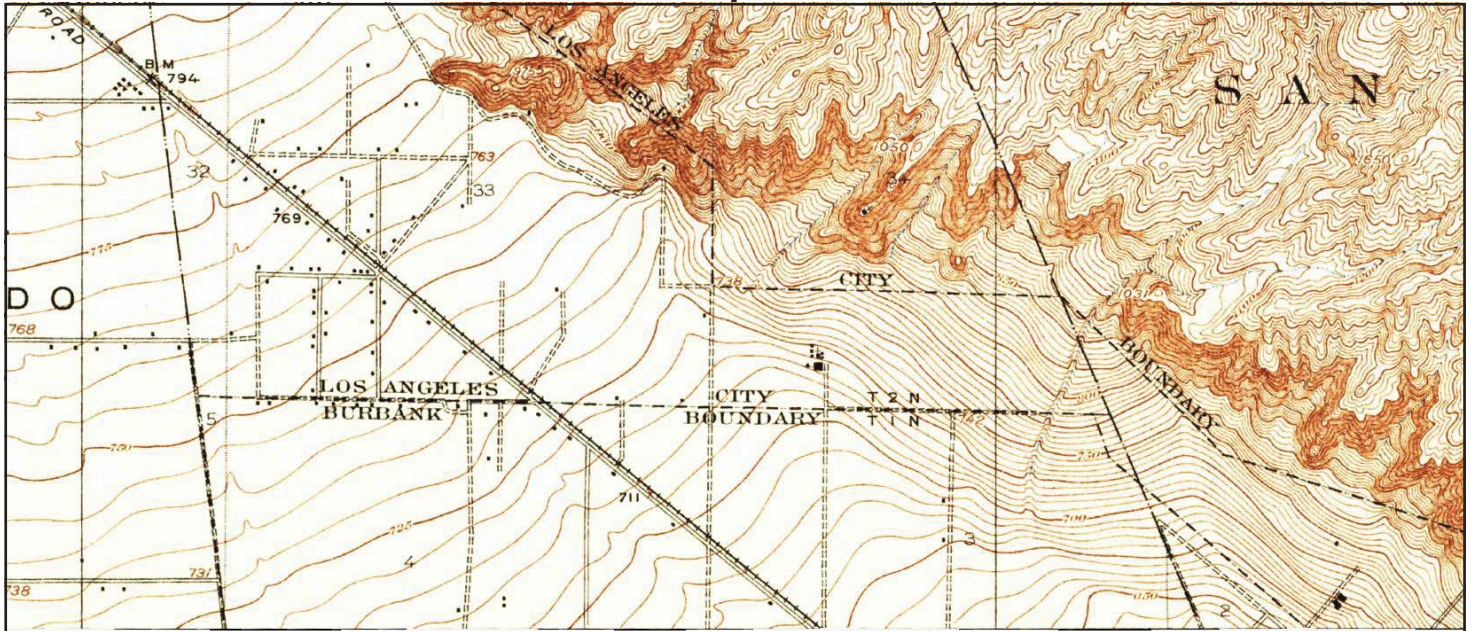


N, Sunland, 1933, 7.5-minute

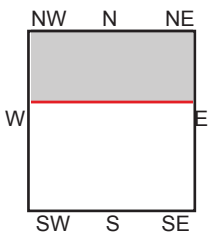
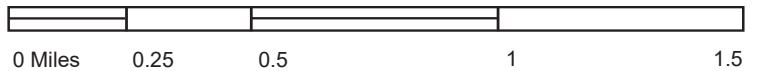
SITE NAME: 045.12740\_village At Fairview  
 ADDRESS: 2321 N Fairview St  
 Burbank, CA 91504  
 CLIENT: EFI Global Inc.







This report includes information from the following map sheet(s).

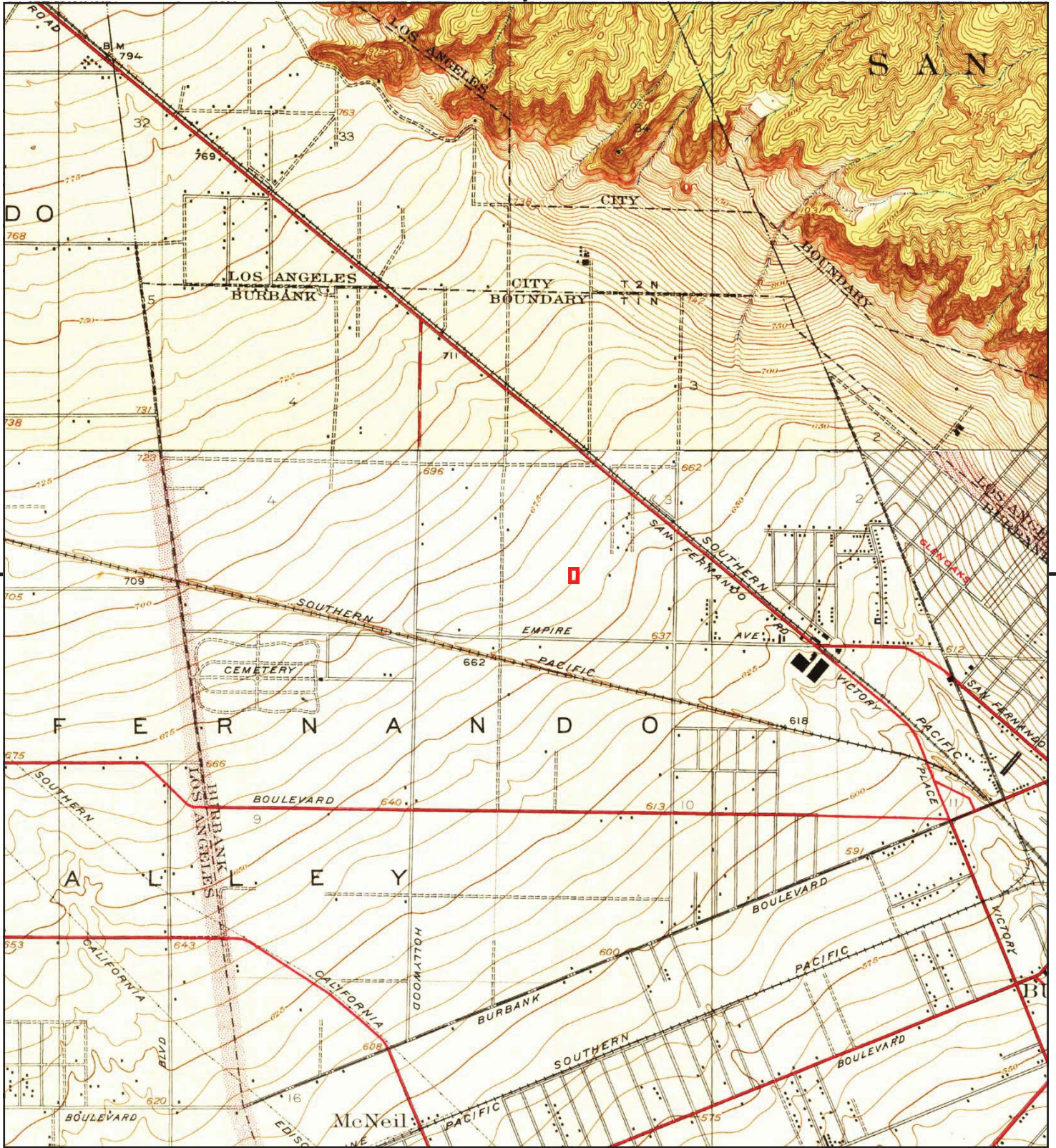


N, Sunland, 1932, 7.5-minute

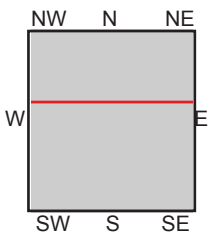
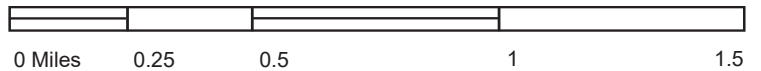
SITE NAME: 045.12740\_village At Fairview  
 ADDRESS: 2321 N Fairview St  
 Burbank, CA 91504  
 CLIENT: EFI Global Inc.







This report includes information from the following map sheet(s).

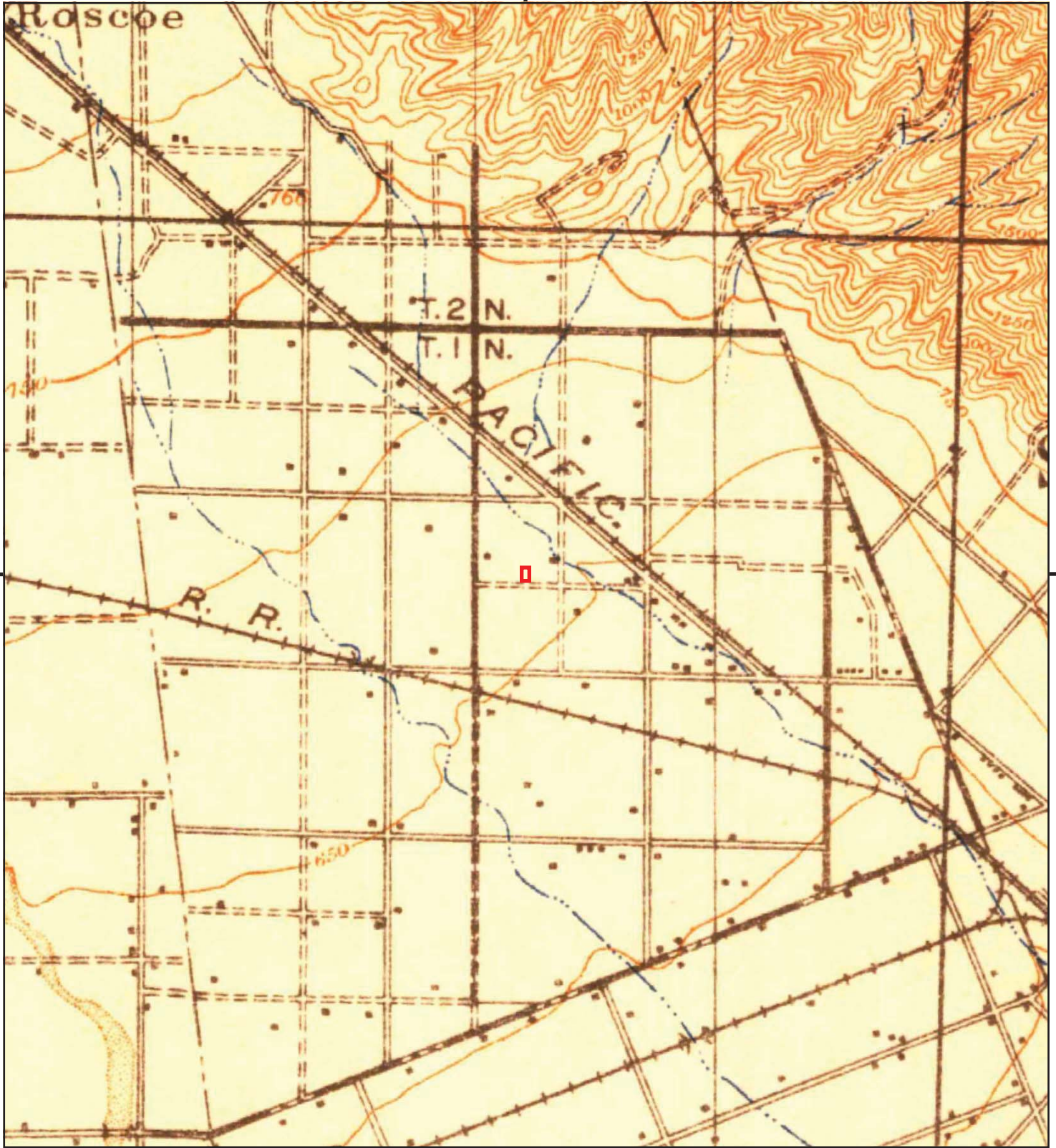


TP, Burbank, 1926, 7.5-minute  
N, Sunland, 1926, 7.5-minute

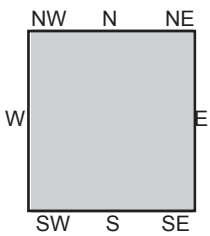
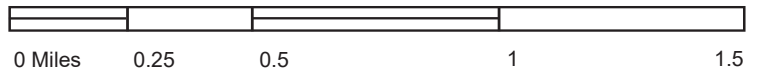
SITE NAME: 045.12740\_village At Fairview  
ADDRESS: 2321 N Fairview St  
Burbank, CA 91504  
CLIENT: EFI Global Inc.







This report includes information from the following map sheet(s).

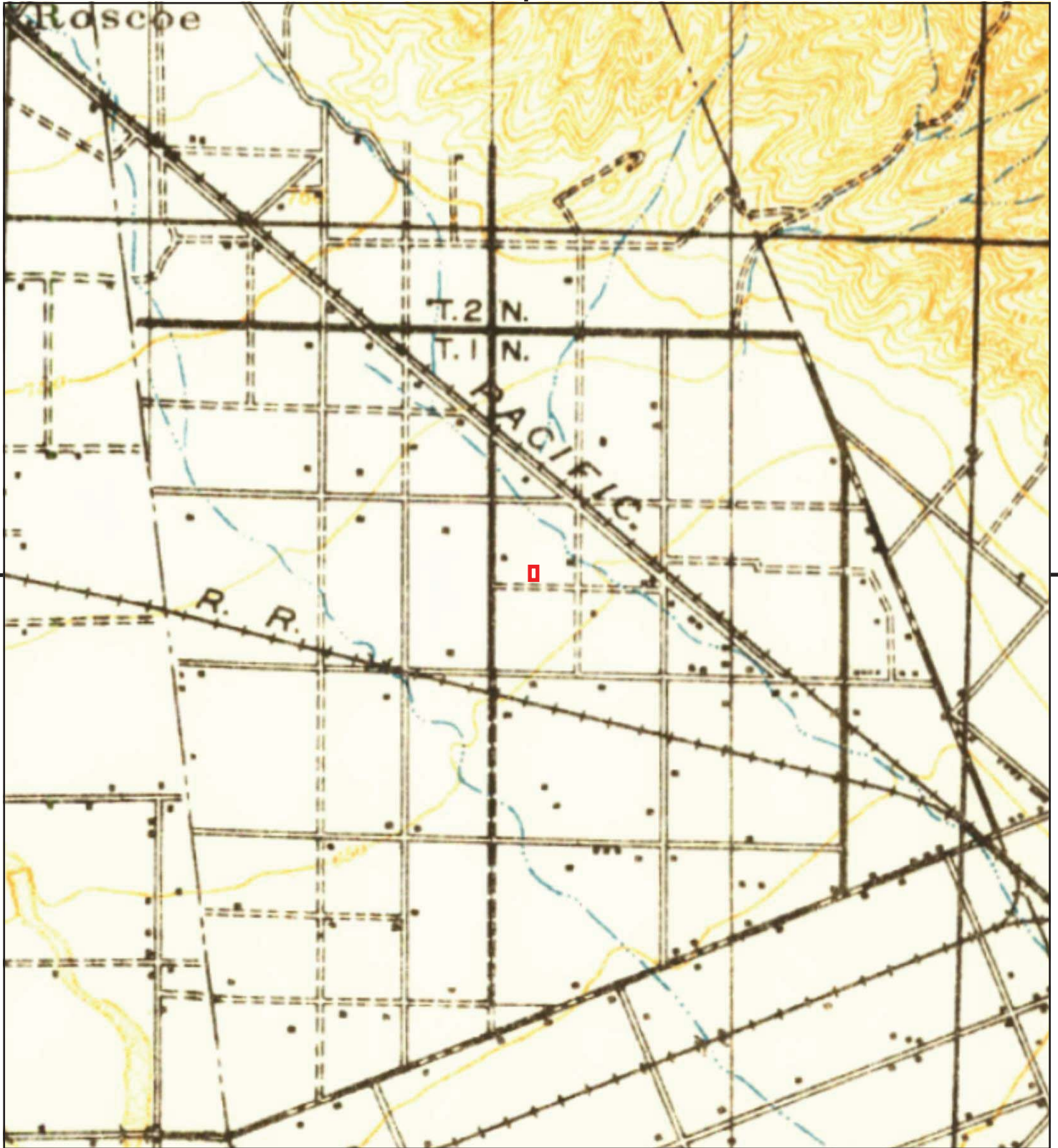


TP, Santa Monica, 1921, 15-minute

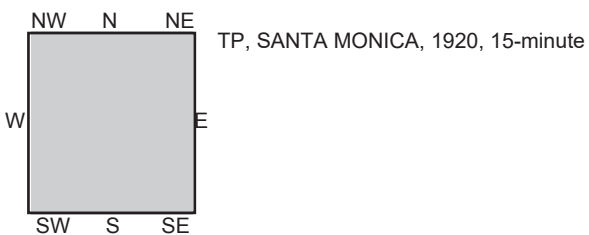

SITE NAME: 045.12740\_village At Fairview  
 ADDRESS: 2321 N Fairview St  
 Burbank, CA 91504  
 CLIENT: EFI Global Inc.







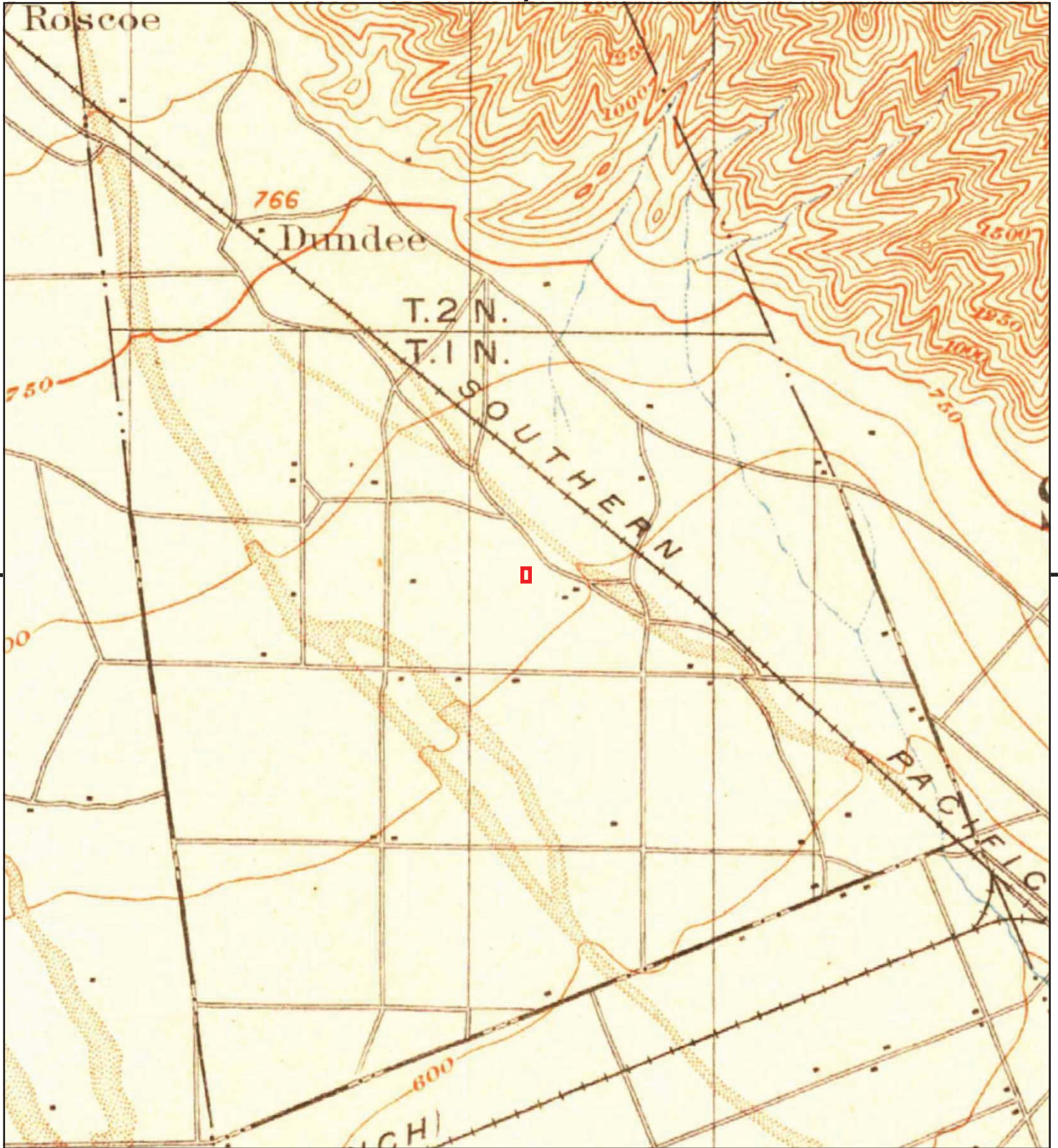
This report includes information from the following map sheet(s).



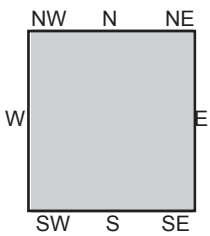
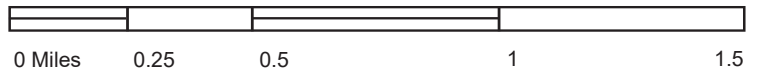
SITE NAME: 045.12740\_village At Fairview  
ADDRESS: 2321 N Fairview St  
Burbank, CA 91504  
CLIENT: EFI Global Inc.







This report includes information from the following map sheet(s).

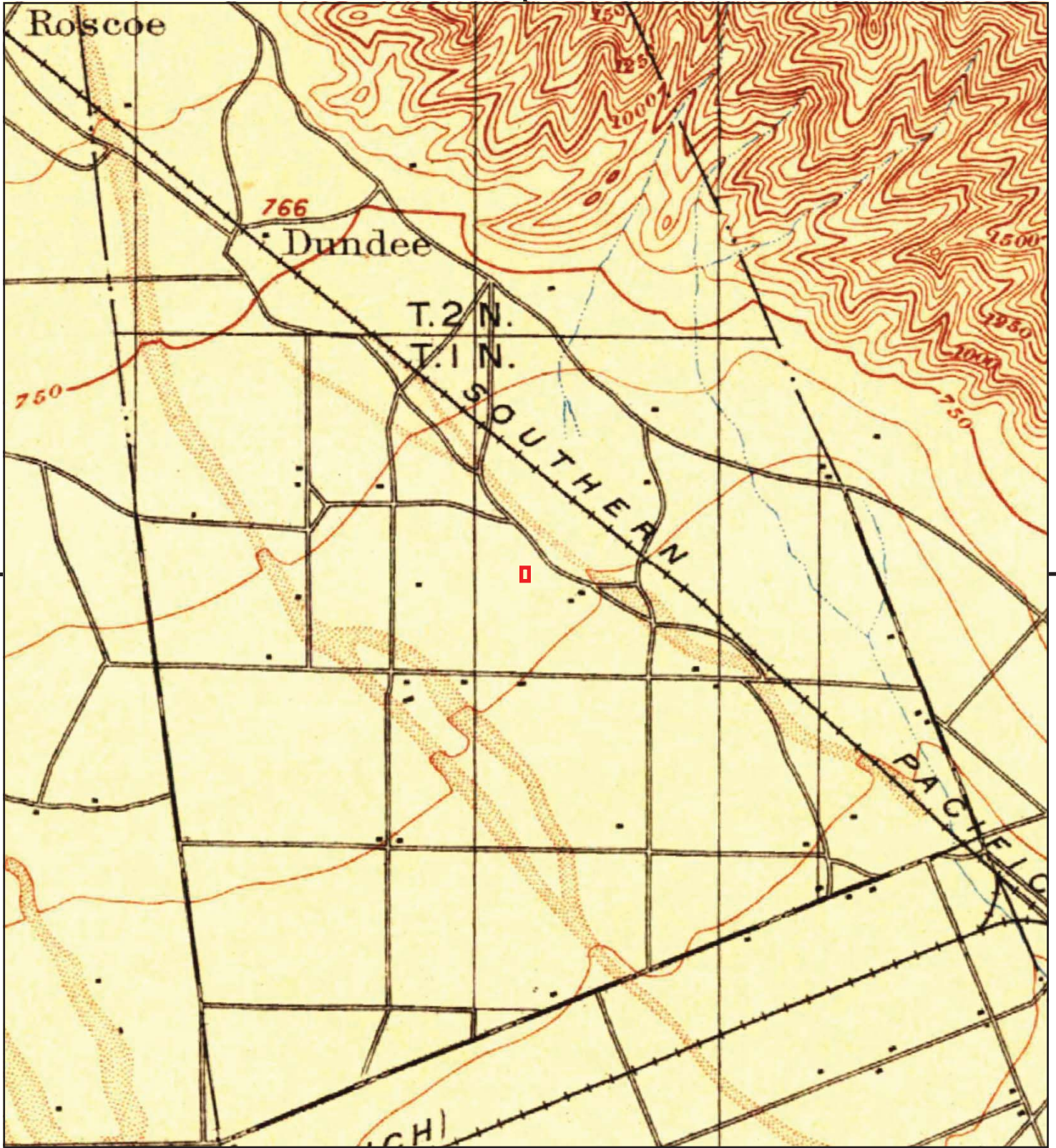


TP, Santa Monica, 1902, 15-minute

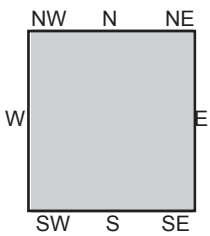
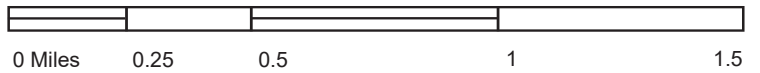
SITE NAME: 045.12740\_village At Fairview  
ADDRESS: 2321 N Fairview St  
Burbank, CA 91504  
CLIENT: EFI Global Inc.







This report includes information from the following map sheet(s).

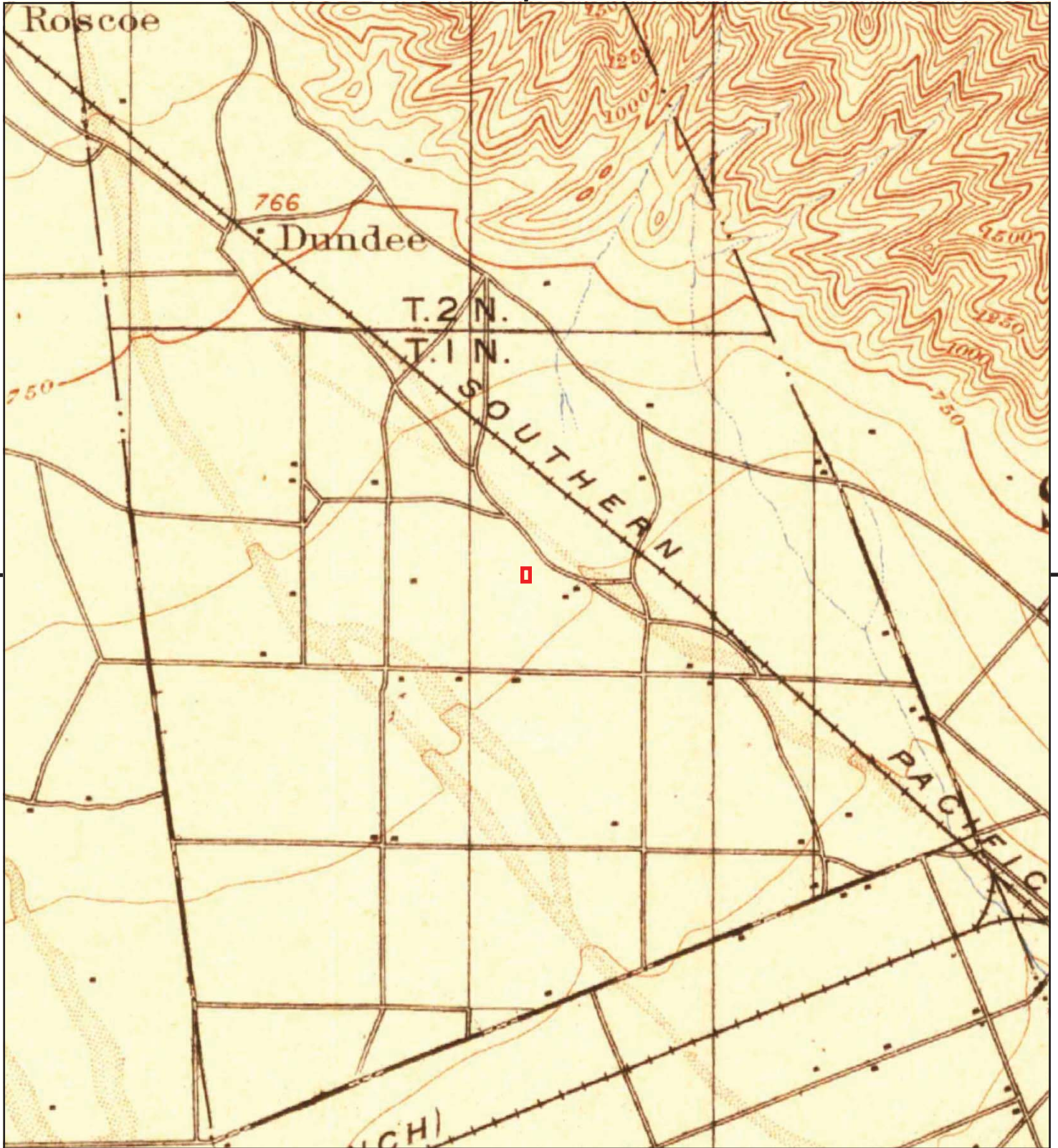


TP, Los Angeles, 1900, 15-minute

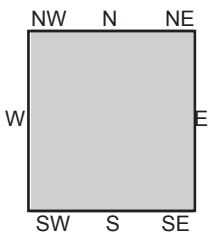
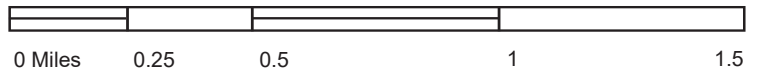
SITE NAME: 045.12740\_village At Fairview  
 ADDRESS: 2321 N Fairview St  
 Burbank, CA 91504  
 CLIENT: EFI Global Inc.







This report includes information from the following map sheet(s).

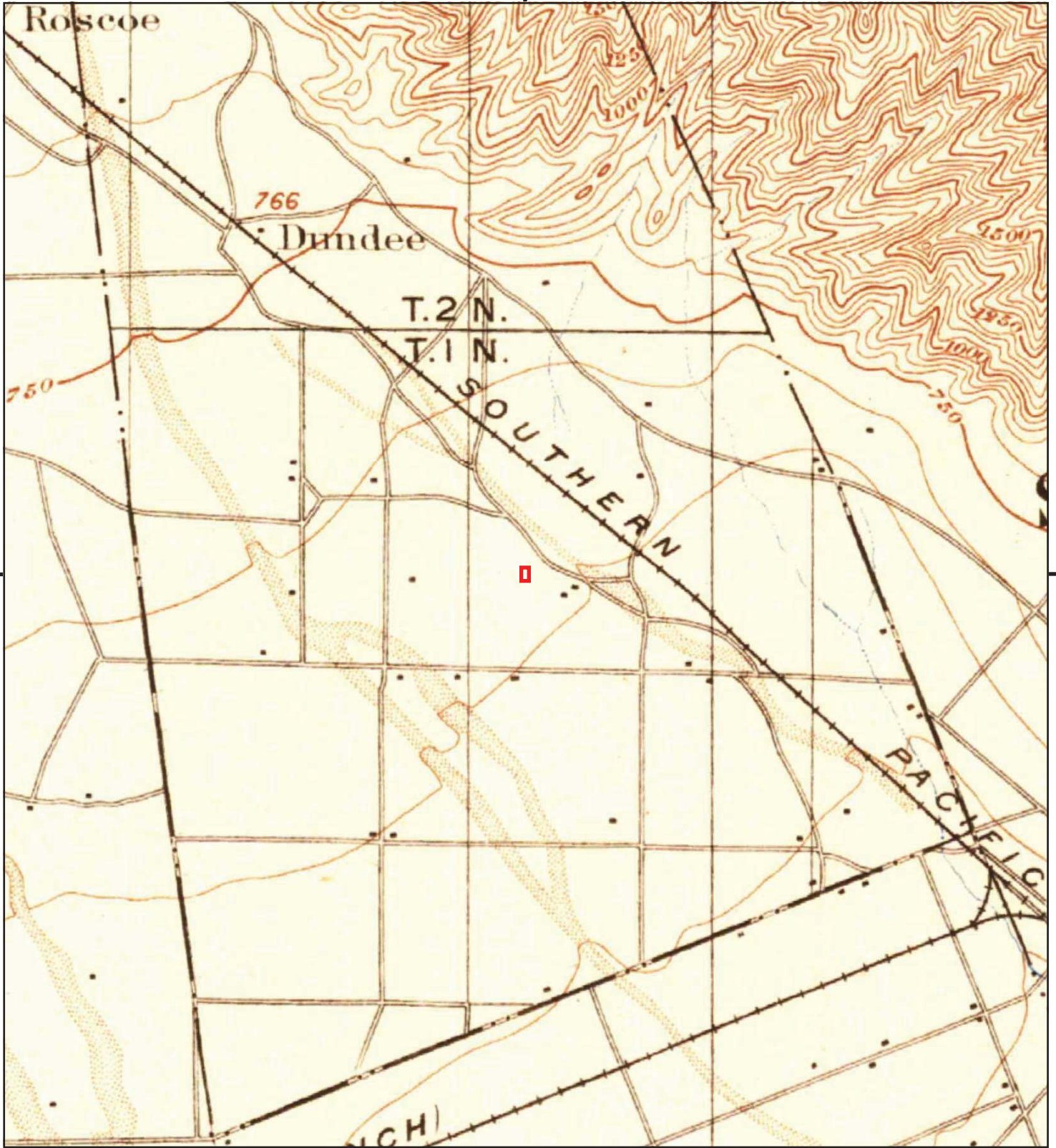


TP, Santa Monica, 1898, 15-minute

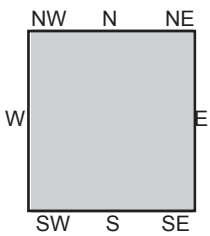
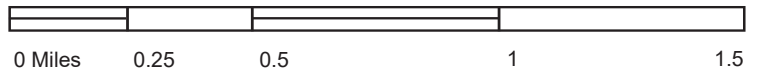
SITE NAME: 045.12740\_village At Fairview  
ADDRESS: 2321 N Fairview St  
Burbank, CA 91504  
CLIENT: EFI Global Inc.







This report includes information from the following map sheet(s).

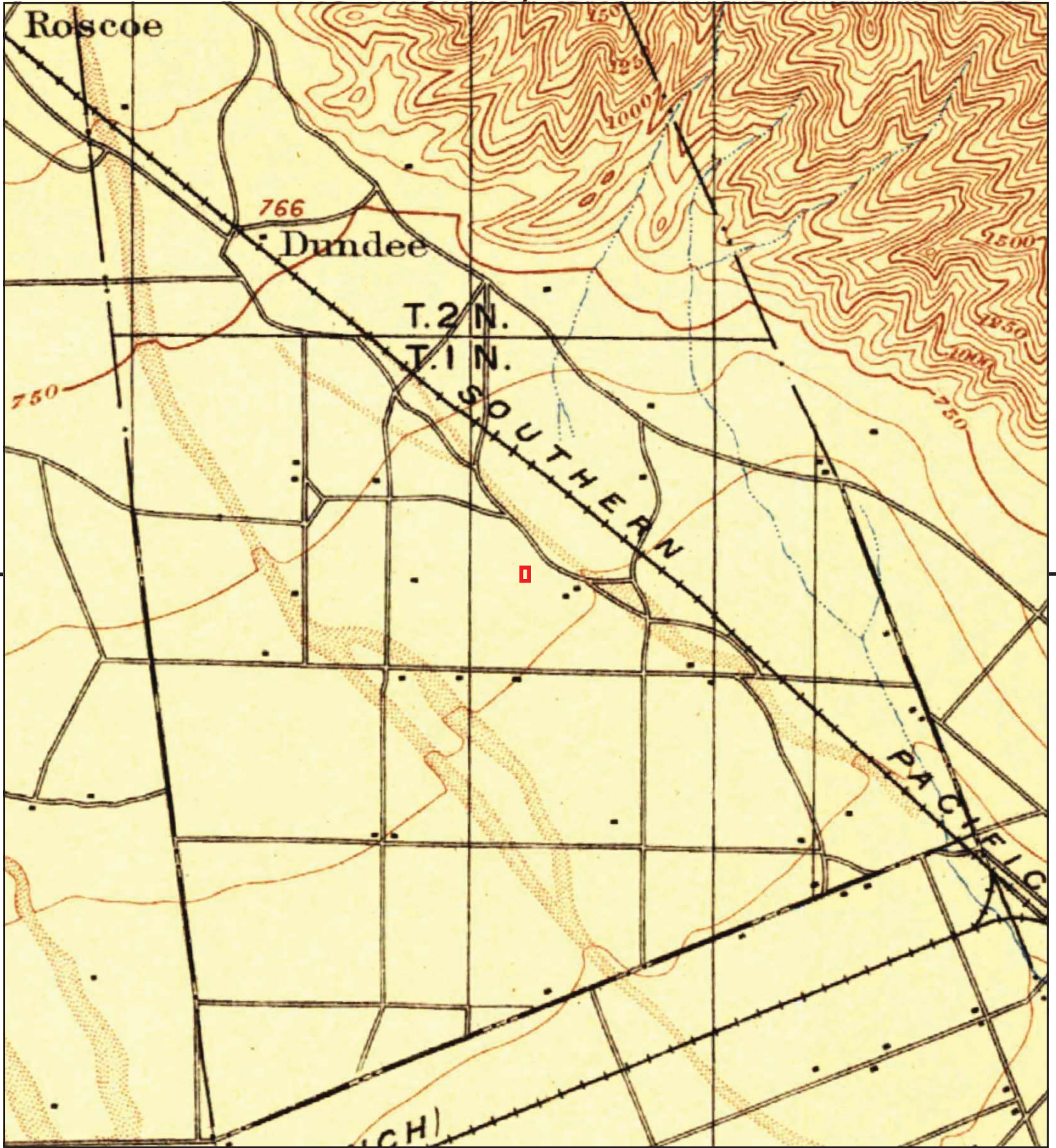


TP, Santa Monica, 1896, 15-minute

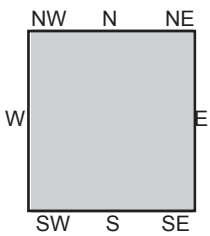
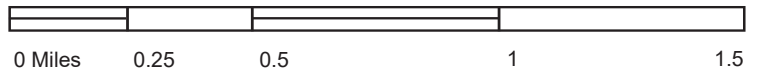
SITE NAME: 045.12740\_village At Fairview  
 ADDRESS: 2321 N Fairview St  
 Burbank, CA 91504  
 CLIENT: EFI Global Inc.







This report includes information from the following map sheet(s).



TP, Los Angeles, 1894, 15-minute

SITE NAME: 045.12740\_village At Fairview  
 ADDRESS: 2321 N Fairview St  
 Burbank, CA 91504  
 CLIENT: EFI Global Inc.



**APPENDIX G**

**EDR AERIALS**

**045.12740\_village At Fairview**

2321 N Fairview St

Burbank, CA 91504

Inquiry Number: 7642304.8

May 03, 2024

## The EDR Aerial Photo Decade Package



6 Armstrong Road, 4th floor  
Shelton, CT 06484  
Toll Free: 800.352.0050  
[www.edrnet.com](http://www.edrnet.com)

# EDR Aerial Photo Decade Package

05/03/24

**Site Name:**

045.12740\_village At Fairview  
2321 N Fairview St  
Burbank, CA 91504  
EDR Inquiry # 7642304.8

**Client Name:**

EFI Global Inc.  
317 S. Isis Avenue, STE 207  
Inglewood, CA 90301  
Contact: Lauren Corbet



Environmental Data Resources, Inc. (EDR) Aerial Photo Decade Package is a screening tool designed to assist environmental professionals in evaluating potential liability on a target property resulting from past activities. EDR's professional researchers provide digitally reproduced historical aerial photographs, and when available, provide one photo per decade.

**Search Results:**

<u>Year</u>	<u>Scale</u>	<u>Details</u>	<u>Source</u>
2020	1"=500'	Flight Year: 2020	USDA/NAIP
2016	1"=500'	Flight Year: 2016	USDA/NAIP
2012	1"=500'	Flight Year: 2012	USDA/NAIP
2009	1"=500'	Flight Year: 2009	USDA/NAIP
2005	1"=500'	Flight Year: 2005	USDA/NAIP
2002	1"=500'	Flight Date: June 10, 2002	USDA
1994	1"=500'	Acquisition Date: January 01, 1994	USGS/DOQQ
1989	1"=500'	Acquisition Date: August 22, 1989	USGS/DOQQ
1981	1"=500'	Flight Date: February 15, 1981	EDR Proprietary Brewster Pacific
1977	1"=500'	Flight Date: April 25, 1977	EDR Proprietary Brewster Pacific
1970	1"=500'	Flight Date: February 08, 1970	EDR Proprietary Brewster Pacific
1964	1"=500'	Flight Date: July 28, 1964	USGS
1954	1"=500'	Flight Date: October 27, 1954	USDA
1952	1"=500'	Flight Date: July 09, 1952	USGS
1948	1"=500'	Flight Date: July 06, 1948	USGS
1938	1"=500'	Flight Date: July 24, 1938	USDA
1928	1"=500'	Flight Date: January 01, 1928	FAIR

**When delivered electronically by EDR, the aerial photo images included with this report are for ONE TIME USE ONLY. Further reproduction of these aerial photo images is prohibited without permission from EDR. For more information contact your EDR Account Executive.**

**Disclaimer - Copyright and Trademark Notice**

This Report contains certain information obtained from a variety of public and other sources reasonably available to Environmental Data Resources, LLC. It cannot be concluded from this Report that coverage information for the target and surrounding properties does not exist from other sources. This Report is provided on an "AS IS", "AS AVAILABLE" basis. NO WARRANTY EXPRESS OR IMPLIED IS MADE WHATSOEVER IN CONNECTION WITH THIS REPORT.

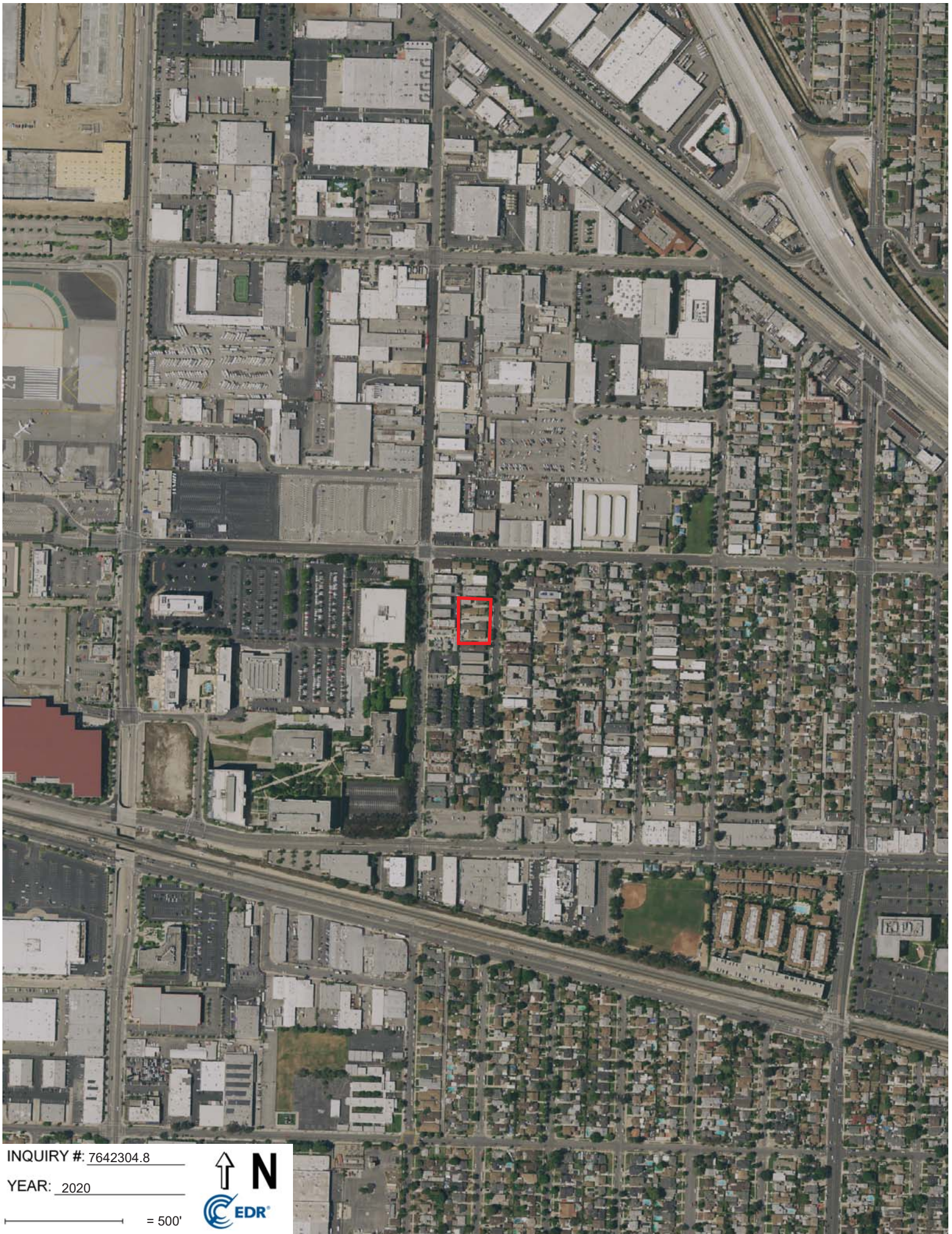
ENVIRONMENTAL DATA RESOURCES, LLC AND ITS SUBSIDIARIES, AFFILIATES AND THIRD PARTY SUPPLIERS DISCLAIM ALL WARRANTIES, OF ANY KIND OR NATURE, EXPRESS OR IMPLIED, ARISING OUT OF OR RELATED TO THIS REPORT OR ANY OF THE DATA AND INFORMATION PROVIDED IN THIS REPORT, INCLUDING WITHOUT LIMITATION, ANY WARRANTIES REGARDING ACCURACY, QUALITY, CORRECTNESS, COMPLETENESS, COMPREHENSIVENESS, SUITABILITY, MERCHANTABILITY, FITNESS FOR A PARTICULAR PURPOSE, TITLE, NON-INFRINGEMENT, MISAPPROPRIATION, OR OTHERWISE. ALL RISK IS ASSUMED BY THE USER. IN NO EVENT SHALL ENVIRONMENTAL DATA RESOURCES, LLC OR ITS SUBSIDIARIES, AFFILIATES OR THIRD PARTY SUPPLIERS BE LIABLE TO ANYONE FOR ANY DIRECT, INCIDENTAL, INDIRECT, SPECIAL, CONSEQUENTIAL OR OTHER DAMAGES OF ANY TYPE OR KIND (INCLUDING BUT NOT LIMITED TO LOSS OF PROFITS, LOSS OF USE, OR LOSS OF DATA), ARISING OUT OF OR IN ANY WAY CONNECTED WITH THIS REPORT OR ANY OF THE DATA AND INFORMATION PROVIDED IN THIS REPORT.

Any analyses, estimates, ratings, environmental risk levels, or risk codes provided in this Report are provided for illustrative purposes only, and are not intended to provide, nor should they be interpreted as providing any facts regarding, or prediction or forecast of, any environmental risk for any property. Only an assessment performed by a qualified environmental professional can provide findings, opinions or conclusions regarding the environmental risk or conditions in, on or at any property.

Copyright 2024 by Environmental Data Resources, Inc. All rights reserved. Reproduction in any media or format, in whole or in part, of any report or map of Environmental Data Resources, Inc., or its affiliates, is prohibited without prior written permission.

EDR and its logos (including Sanborn and Sanborn Map) are trademarks of Environmental Data Resources, LLC or its affiliates. All other trademarks used herein are the property of their respective owners.





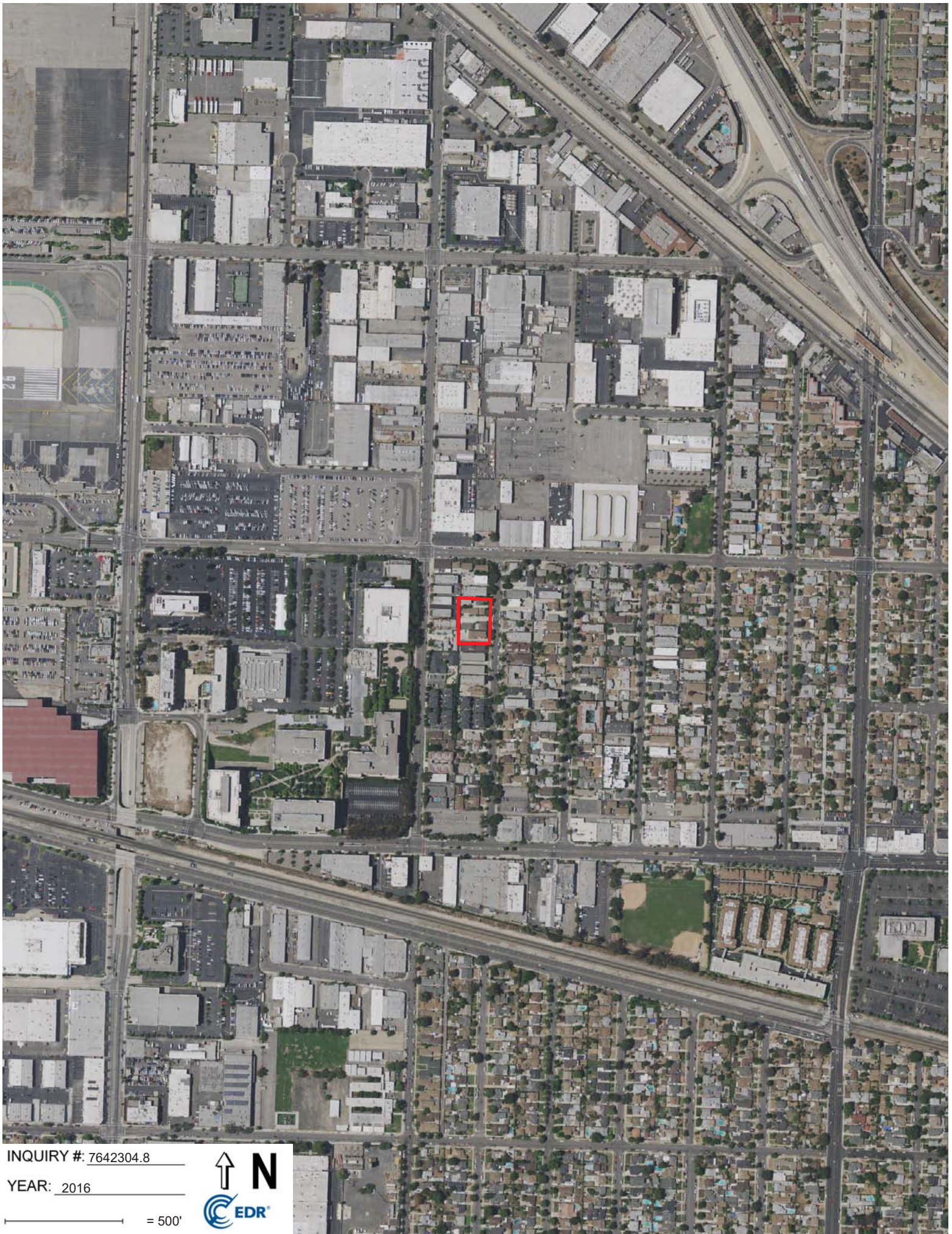
INQUIRY #: 7642304.8

YEAR: 2020

— = 500'







INQUIRY #: 7642304.8

YEAR: 2016

— = 500'







INQUIRY #: 7642304.8

YEAR: 2012

— = 500'







INQUIRY #: 7642304.8

YEAR: 2009

— = 500'







INQUIRY #: 7642304.8

YEAR: 2005

— = 500'







INQUIRY #: 7642304.8

YEAR: 2002

— = 500'







INQUIRY #: 7642304.8

YEAR: 1994

— = 500'







INQUIRY #: 7642304.8

YEAR: 1989

— = 500'



Subject boundary not shown because it exceeds image extent or image is not georeferenced.





INQUIRY #: 7642304.8

YEAR: 1981

— = 500'







INQUIRY #: 7642304.8

YEAR: 1977

— = 500'







INQUIRY #: 7642304.8

YEAR: 1970

— = 500'







INQUIRY #: 7642304.8

YEAR: 1964

— = 500'







INQUIRY #: 7642304.8

YEAR: 1954

— = 500'







INQUIRY #: 7642304.8

YEAR: 1952

— = 500'







INQUIRY #: 7642304.8

YEAR: 1948

— = 500'







INQUIRY #: 7642304.8

YEAR: 1938

— = 500'







INQUIRY #: 7642304.8

YEAR: 1928

— = 500'



## **APPENDIX H**

### **EDR SANBORN MAPS**



045.12740\_village At Fairview

2321 N Fairview St

Burbank, CA 91504

Inquiry Number: 7642304.3

May 05, 2024

## Certified Sanborn® Map Report



6 Armstrong Road, 4th floor  
Shelton, CT 06484  
Toll Free: 800.352.0050  
[www.edrnet.com](http://www.edrnet.com)

# Certified Sanborn® Map Report

05/05/24

**Site Name:**

045.12740\_village At Fairview  
2321 N Fairview St  
Burbank, CA 91504  
EDR Inquiry # 7642304.3

**Client Name:**

EFI Global Inc.  
317 S. Isis Avenue, STE 207  
Inglewood, CA 90301  
Contact: Lauren Corbet



The Sanborn Library has been searched by EDR and maps covering the target property location as provided by EFI Global Inc. were identified for the years listed below. The Sanborn Library is the largest, most complete collection of fire insurance maps. The collection includes maps from Sanborn, Bromley, Perris & Browne, Hopkins, Barlow, and others. Only Environmental Data Resources Inc. (EDR) is authorized to grant rights for commercial reproduction of maps by the Sanborn Library LLC, the copyright holder for the collection. Results can be authenticated by visiting [www.edrnet.com/sanborn](http://www.edrnet.com/sanborn).

The Sanborn Library is continually enhanced with newly identified map archives. This report accesses all maps in the collection as of the day this report was generated.

## Certified Sanborn Results:

**Certification #** 4C88-4348-A35E

**PO #** NA

**Project** 045.12740

**Maps Provided:**

1969  
1968  
1966  
1960  
1956  
1954  
1953



Sanborn® Library search results

Certification #: 4C88-4348-A35E

The Sanborn Library includes more than 1.2 million fire insurance maps from Sanborn, Bromley, Perris & Browne, Hopkins, Barlow and others which track historical property usage in approximately 12,000 American cities and towns. Collections searched:

- Library of Congress
- University Publications of America
- EDR Private Collection

*The Sanborn Library LLC Since 1866™*

## Limited Permission To Make Copies

EFI Global Inc. (the client) is permitted to make up to FIVE photocopies of this Sanborn Map transmittal and each fire insurance map accompanying this report solely for the limited use of its customer. No one other than the client is authorized to make copies. Upon request made directly to an EDR Account Executive, the client may be permitted to make a limited number of additional photocopies. This permission is conditioned upon compliance by the client, its customer and their agents with EDR's copyright policy; a copy of which is available upon request.

### Disclaimer - Copyright and Trademark Notice

This Report contains certain information obtained from a variety of public and other sources reasonably available to Environmental Data Resources, LLC. It cannot be concluded from this Report that coverage information for the target and surrounding properties does not exist from other sources. This Report is provided on an "AS IS", "AS AVAILABLE" basis. NO WARRANTY EXPRESS OR IMPLIED IS MADE WHATSOEVER IN CONNECTION WITH THIS REPORT. ENVIRONMENTAL DATA RESOURCES, LLC AND ITS SUBSIDIARIES, AFFILIATES AND THIRD PARTY SUPPLIERS DISCLAIM ALL WARRANTIES, OF ANY KIND OR NATURE, EXPRESS OR IMPLIED, ARISING OUT OF OR RELATED TO THIS REPORT OR ANY OF THE DATA AND INFORMATION PROVIDED IN THIS REPORT, INCLUDING WITHOUT LIMITATION, ANY WARRANTIES REGARDING ACCURACY, QUALITY, CORRECTNESS, COMPLETENESS, COMPREHENSIVENESS, SUITABILITY, MERCHANTABILITY, FITNESS FOR A PARTICULAR PURPOSE, TITLE, NON-INFRINGEMENT, MISAPPROPRIATION, OR OTHERWISE. ALL RISK IS ASSUMED BY THE USER. IN NO EVENT SHALL ENVIRONMENTAL DATA RESOURCES, LLC OR ITS SUBSIDIARIES, AFFILIATES OR THIRD PARTY SUPPLIERS BE LIABLE TO ANYONE FOR ANY DIRECT, INCIDENTAL, INDIRECT, SPECIAL, CONSEQUENTIAL OR OTHER DAMAGES OF ANY TYPE OR KIND (INCLUDING BUT NOT LIMITED TO LOSS OF PROFITS, LOSS OF USE, OR LOSS OF DATA), ARISING OUT OF OR IN ANY WAY CONNECTED WITH THIS REPORT OR ANY OF THE DATA AND INFORMATION PROVIDED IN THIS REPORT. Any analyses, estimates, ratings, environmental risk levels, or risk codes provided in this Report are provided for illustrative purposes only, and are not intended to provide, nor should they be interpreted as providing any facts regarding, or prediction or forecast of, any environmental risk for any property. Only an assessment performed by a qualified environmental professional can provide findings, opinions or conclusions regarding the environmental risk or conditions in, on or at any property.

Copyright 2024 by Environmental Data Resources, Inc. All rights reserved. Reproduction in any media or format, in whole or in part, of any report or map of Environmental Data Resources, Inc., or its affiliates, is prohibited without prior written permission.


EDR and its logos (including Sanborn and Sanborn Map) are trademarks of Environmental Data Resources, LLC or its affiliates. All other trademarks used herein are the property of their respective owners.

## Sanborn Sheet Key

This Certified Sanborn Map Report is based upon the following Sanborn Fire Insurance map sheets.




### 1969 Source Sheets



Volume 2N, Sheet 336  
1969




Volume 2N, Sheet 335  
1969




Volume 2N, Sheet 333  
1969


### 1968 Source Sheets



Volume 2N, Sheet 334  
1968




Volume 2N, Sheet 335  
1968




Volume 2N, Sheet 336  
1968

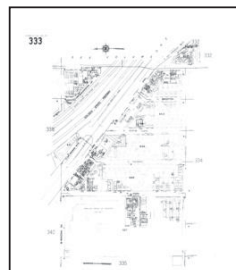
### 1966 Source Sheets



Volume 2N, Sheet 336  
1966



Volume 2N, Sheet 335  
1966



Volume 2N, Sheet 333  
1966


### 1960 Source Sheets



Volume 2N, Sheet 334  
1960



Volume 2N, Sheet 335  
1960




Volume 2N, Sheet 336  
1960

## Sanborn Sheet Key


This Certified Sanborn Map Report is based upon the following Sanborn Fire Insurance map sheets.




### 1956 Source Sheets



Volume 2N, Sheet 336  
1956




Volume 2N, Sheet 335  
1956




Volume 2N, Sheet 334  
1956

### 1954 Source Sheets




Volume 2N, Sheet 336  
1954




Volume 2N, Sheet 335  
1954

### 1953 Source Sheets

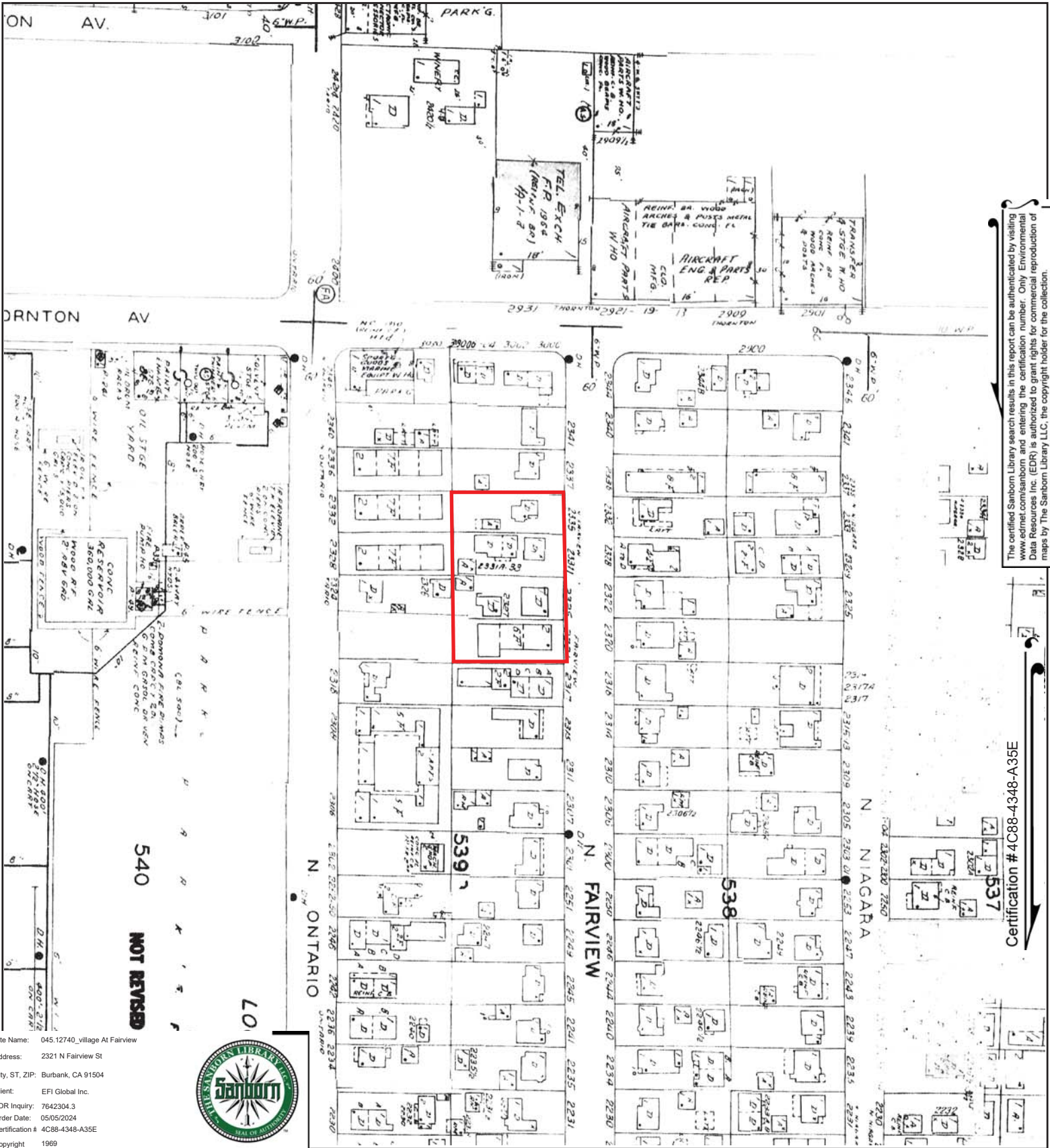


Volume 2N, Sheet 336  
1953



Volume 2N, Sheet 335  
1953





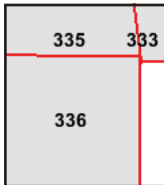
The certified Sanborn Library search results in this report can be authenticated by visiting [www.edrmap.com/sanborn](http://www.edrmap.com/sanborn) and entering the certification number. Only Environmental Data Resources Inc. (EDR) is authorized to grant rights for commercial reproduction of maps by The Sanborn Library LLC, the copyright holder for the collection.

Certification # 4C88-4348-A35E

Site Name: 045.12740\_village At Fairview  
 Address: 2321 N Fairview St  
 City, ST, ZIP: Burbank, CA 91504  
 Client: EFI Global Inc.  
 EDR Inquiry: 7642304.3  
 Order Date: 05/05/2024  
 Certification # 4C88-4348-A35E  
 Copyright 1969

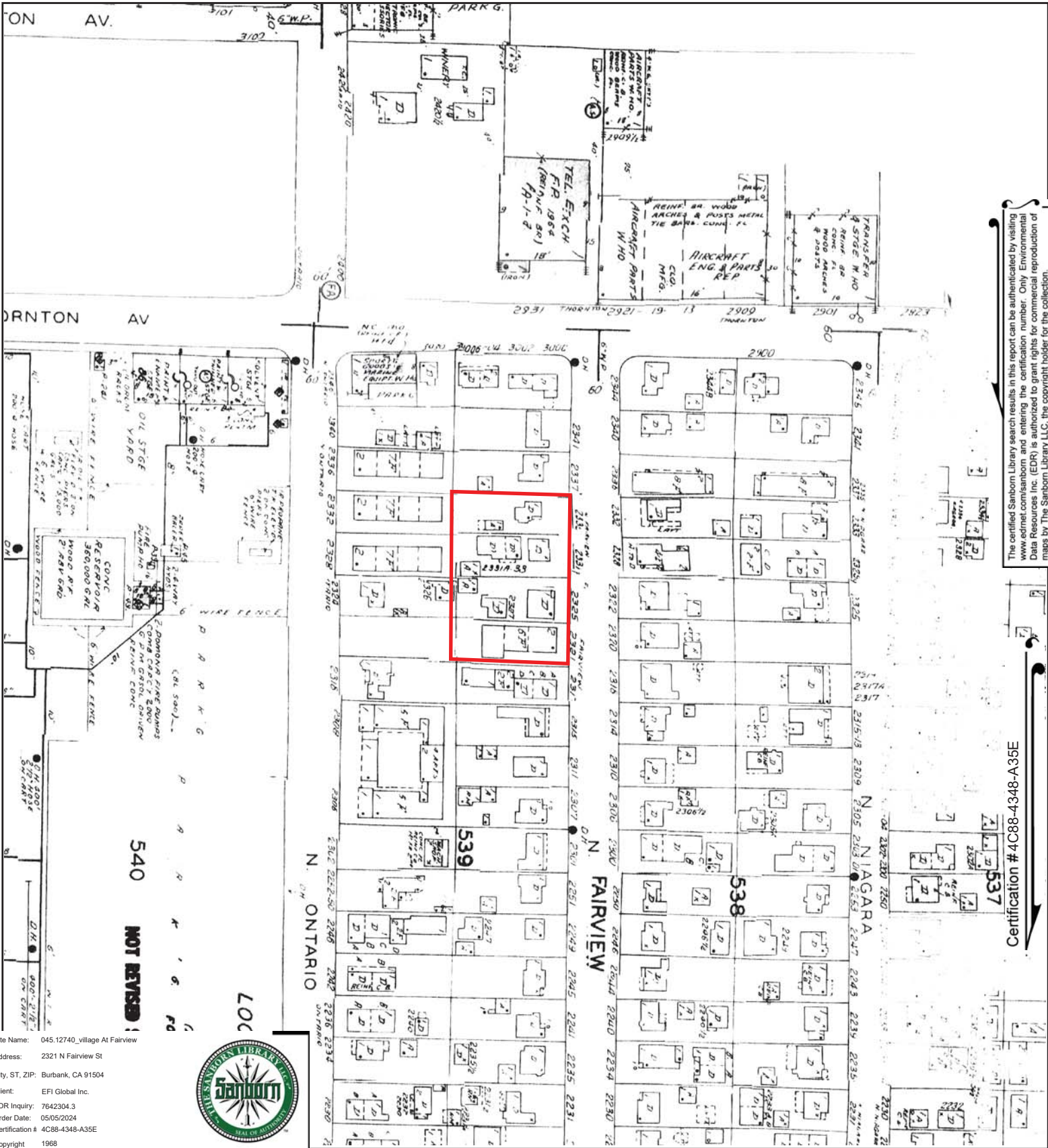


This Certified Sanborn Map combines the following sheets.  
 Outlined areas indicate map sheets within the collection.



Volume 2N, Sheet 333  
 Volume 2N, Sheet 335  
 Volume 2N, Sheet 336





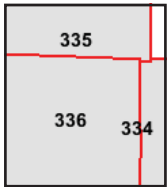
The certified Sanborn Library search results in this report can be authenticated by visiting [www.edrmap.com/sanborn](http://www.edrmap.com/sanborn) and entering the certification number. Only Environmental Data Resources Inc. (EDR) is authorized to grant rights for commercial reproduction of maps by The Sanborn Library LLC, the copyright holder for the collection.

Certification # 4C88-4348-A35E

Site Name: 045.12740\_village At Fairview  
Address: 2321 N Fairview St  
City, ST, ZIP: Burbank, CA 91504  
Client: EFI Global Inc.  
EDR Inquiry: 7642304.3  
Order Date: 05/05/2024  
Certification # 4C88-4348-A35E  
Copyright 1968



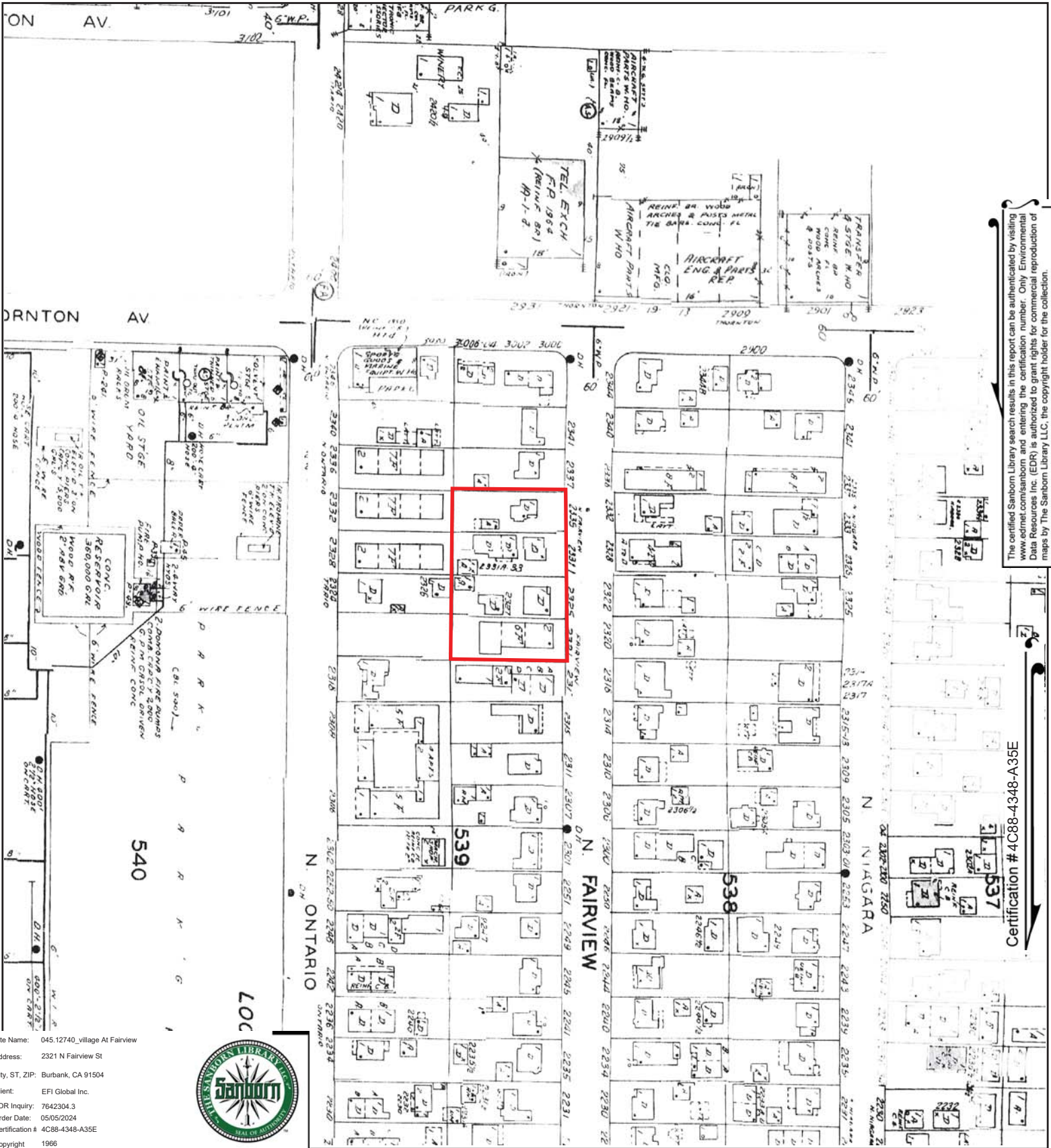
This Certified Sanborn Map combines the following sheets.  
Outlined areas indicate map sheets within the collection.



Volume 2N, Sheet 336  
Volume 2N, Sheet 335  
Volume 2N, Sheet 334



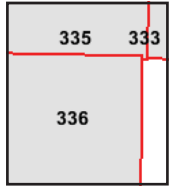




The certified Sanborn Library search results in this report can be authenticated by visiting [www.edrmap.com/sanborn](http://www.edrmap.com/sanborn) and entering the certification number. Only Environmental Data Resources Inc. (EDR) is authorized to grant rights for commercial reproduction of maps by The Sanborn Library LLC, the copyright holder for the collection.

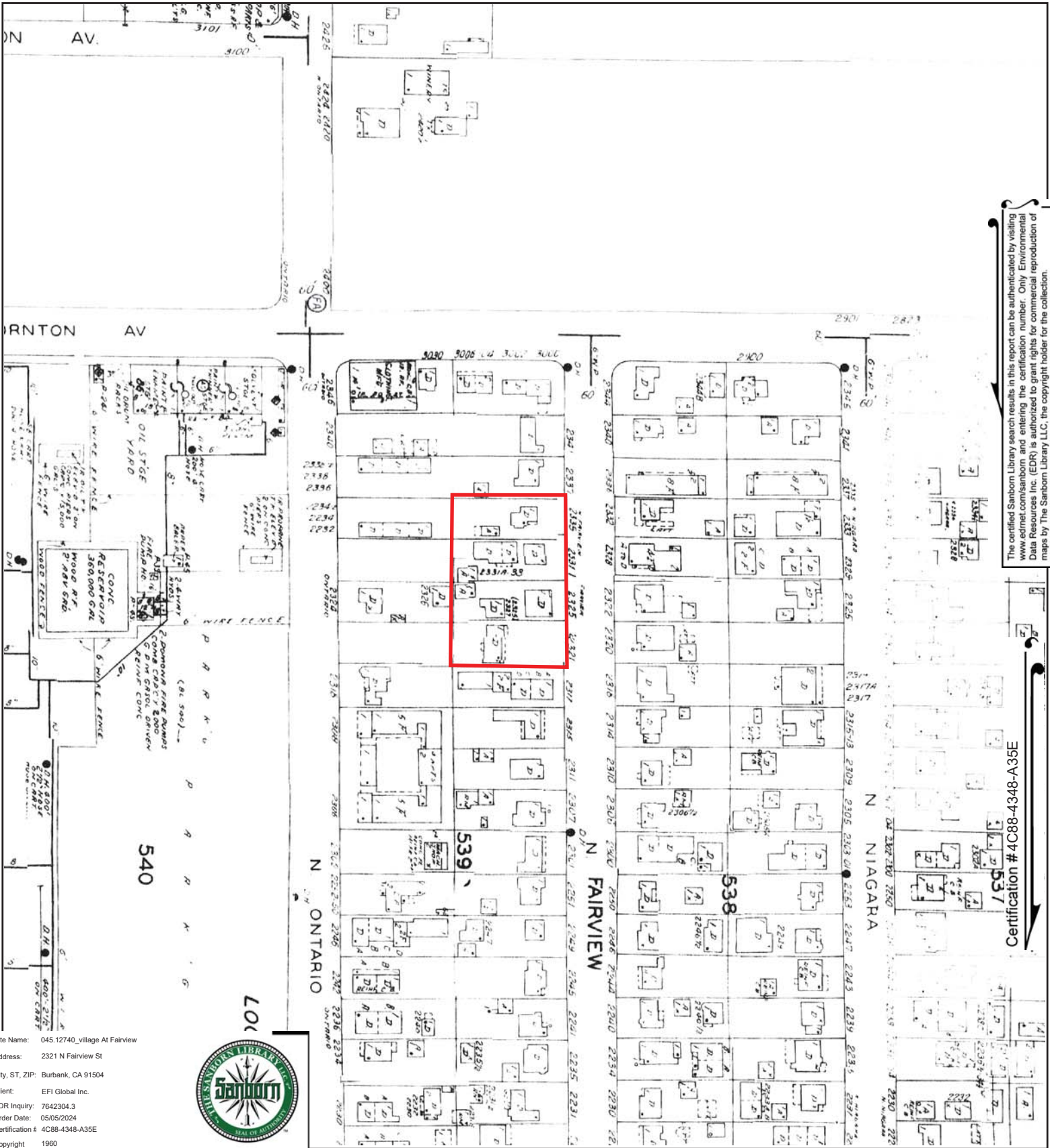
Certification #4C88-4348-A35E

This Certified Sanborn Map combines the following sheets. Outlined areas indicate map sheets within the collection.



Volume 2N, Sheet 333  
 Volume 2N, Sheet 335  
 Volume 2N, Sheet 336





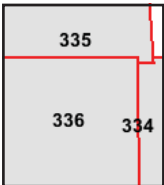
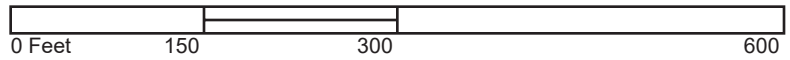
The certified Sanborn Library search results in this report can be authenticated by visiting [www.edr.com/sanborn](http://www.edr.com/sanborn) and entering the certification number. Only Environmental Data Resources Inc. (EDR) is authorized to grant rights for commercial reproduction of maps by The Sanborn Library LLC, the copyright holder for the collection.

Certification # 4C88-4348-A35E

Site Name: 045.12740\_village At Fairview  
 Address: 2321 N Fairview St  
 City, ST, ZIP: Burbank, CA 91504  
 Client: EFI Global Inc.  
 EDR Inquiry: 7642304.3  
 Order Date: 05/05/2024  
 Certification # 4C88-4348-A35E  
 Copyright 1960



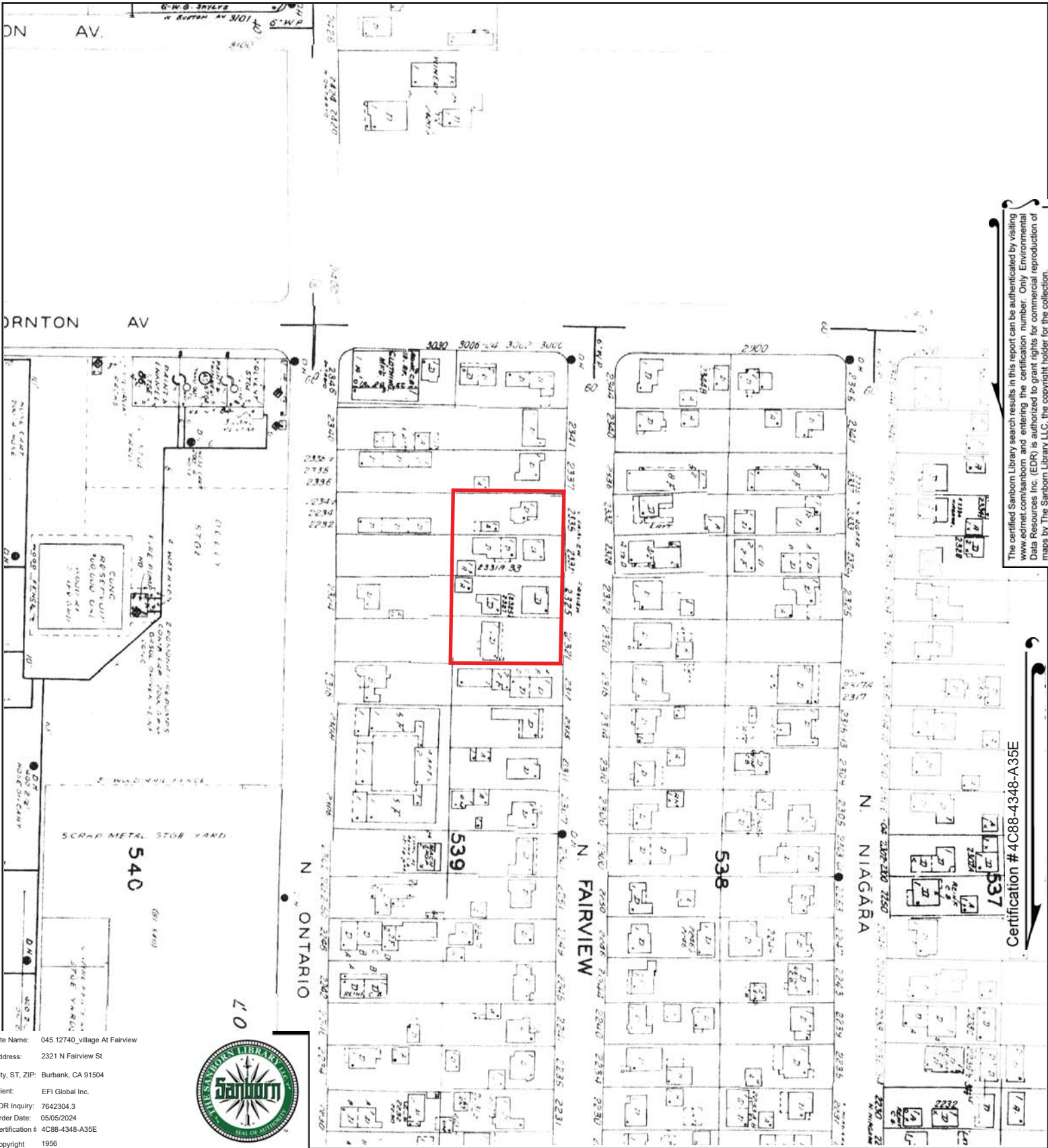
This Certified Sanborn Map combines the following sheets.  
 Outlined areas indicate map sheets within the collection.



Volume 2N, Sheet 336  
 Volume 2N, Sheet 335  
 Volume 2N, Sheet 334








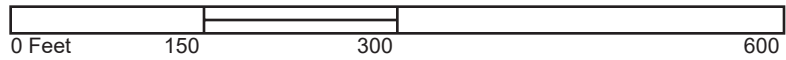
The certified Sanborn Library search results in this report can be authenticated by visiting [www.edrmap.com/sanborn](http://www.edrmap.com/sanborn) and entering the certification number. Only Environmental Data Resources Inc. (EDR) is authorized to grant rights for commercial reproduction of maps by The Sanborn Library LLC, the copyright holder for the collection.

Certification # 4C88-4348-A35E

Site Name: 045.12740, Village At Fairview  
 Address: 2321 N Fairview St  
 City, ST, ZIP: Burbank, CA 91504  
 Client: EFI Global Inc.  
 EDR Inquiry: 7642304.3  
 Order Date: 05/05/2024  
 Certification # 4C88-4348-A35E  
 Copyright 1956

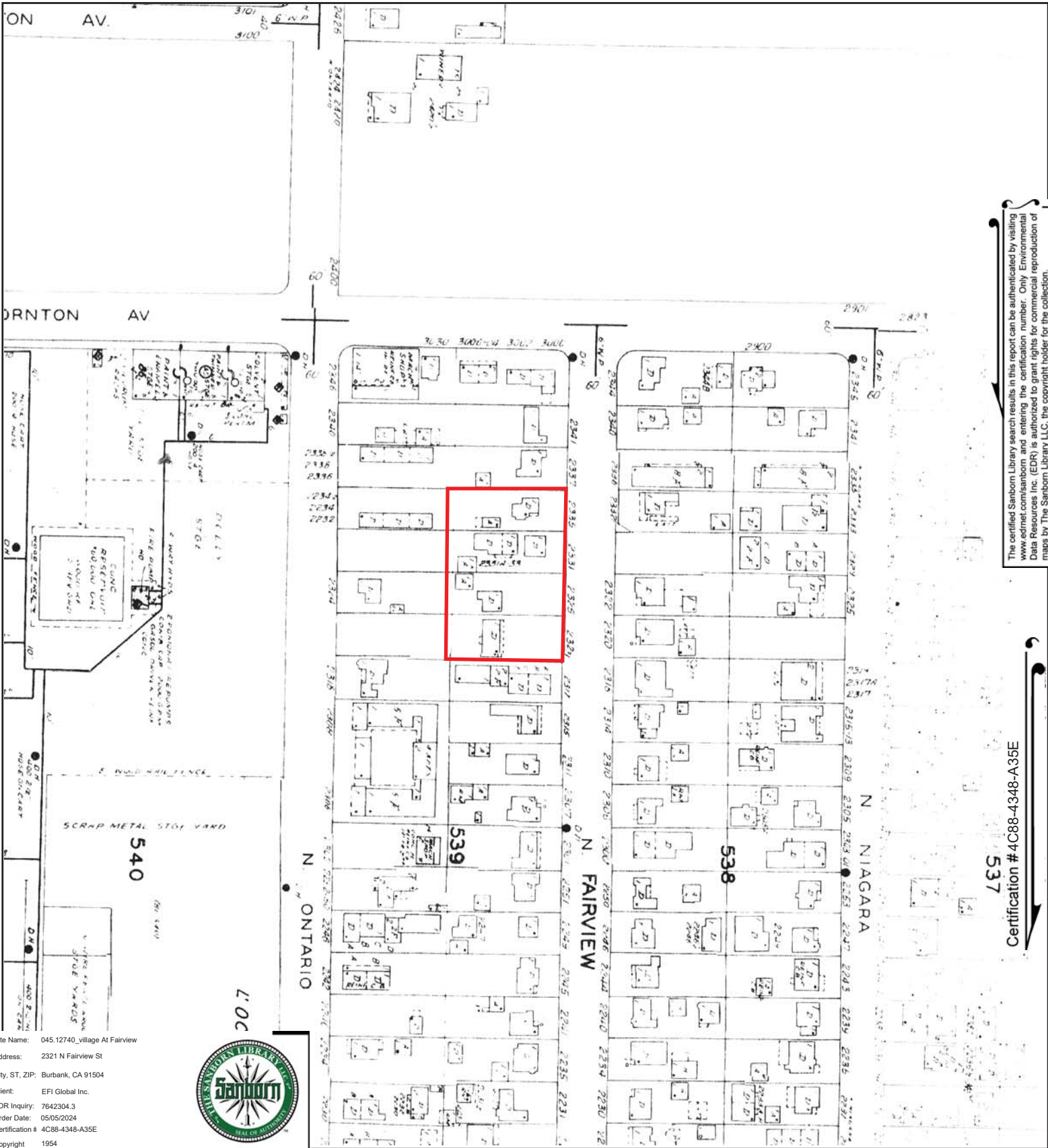


This Certified Sanborn Map combines the following sheets. Outlined areas indicate map sheets within the collection.



Volume 2N, Sheet 334  
 Volume 2N, Sheet 335  
 Volume 2N, Sheet 336





The certified Sanborn Library search results in this report can be authenticated by visiting [www.edrmap.com/sanborn](http://www.edrmap.com/sanborn) and entering the certification number. Only Environmental Data Resources Inc. (EDR) is authorized to grant rights for commercial reproduction of maps by The Sanborn Library LLC, the copyright holder for the collection.

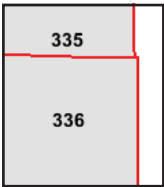
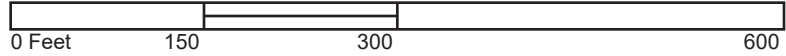
Certification # 4C88-4348-A35E

537

Site Name: 045.12740, Village At Fairview  
 Address: 2321 N Fairview St  
 City, ST, ZIP: Burbank, CA 91504  
 Client: EFI Global Inc.  
 EDR Inquiry: 7642304.3  
 Order Date: 05/05/2024  
 Certification #: 4C88-4348-A35E  
 Copyright: 1954



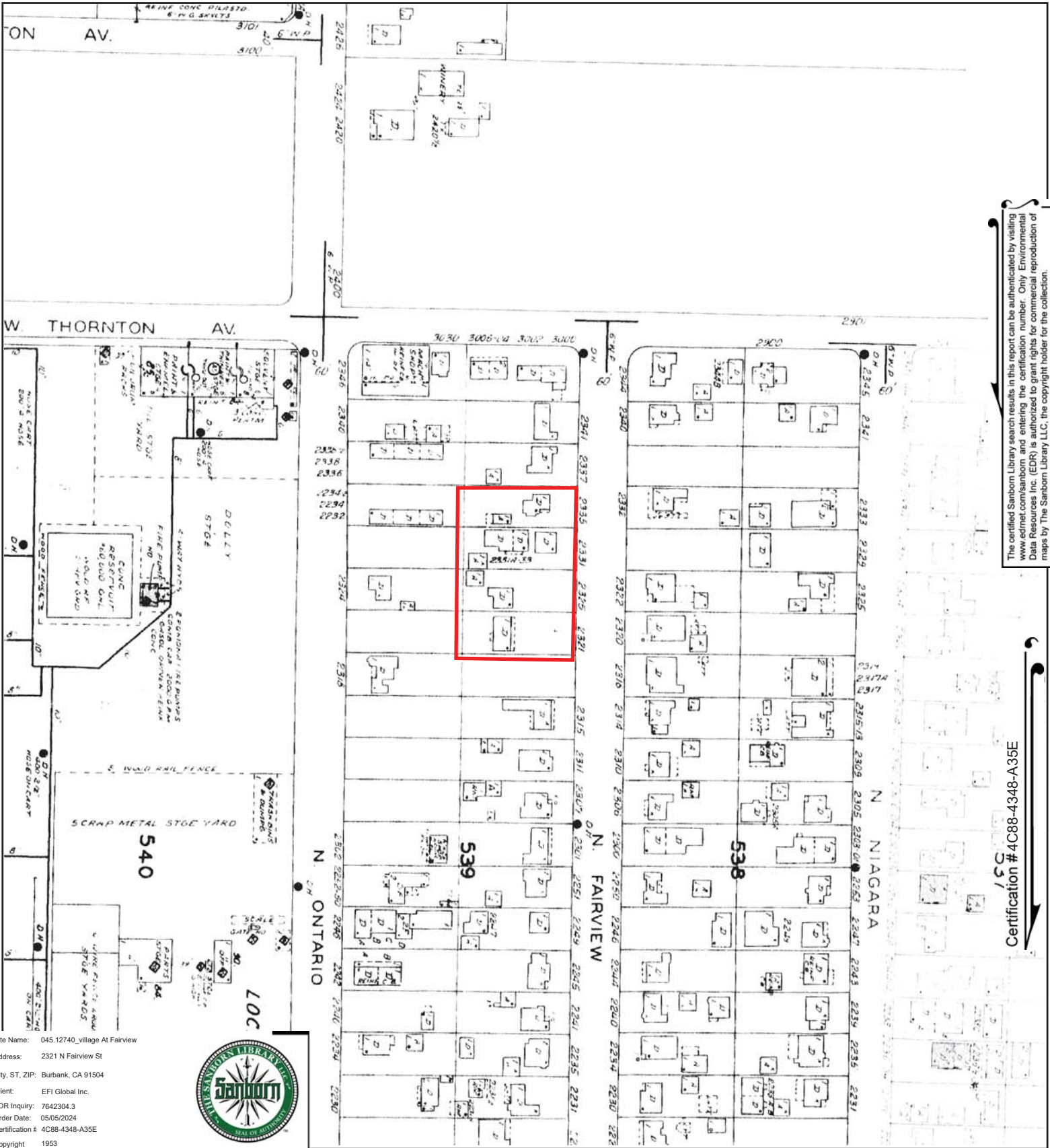
This Certified Sanborn Map combines the following sheets.  
 Outlined areas indicate map sheets within the collection.



Volume 2N, Sheet 335  
 Volume 2N, Sheet 336



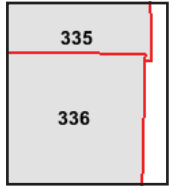
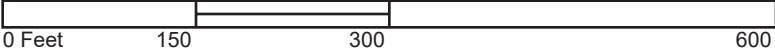




The certified Sanborn Library search results in this report can be authenticated by visiting [www.edrmap.com/sanborn](http://www.edrmap.com/sanborn) and entering the certification number. Only Environmental Data Resources Inc. (EDR) is authorized to grant rights for commercial reproduction of maps by The Sanborn Library LLC, the copyright holder for the collection.

Certification # 4C88-4348-A35E

This Certified Sanborn Map combines the following sheets. Outlined areas indicate map sheets within the collection.



Volume 2N, Sheet 335  
 Volume 2N, Sheet 336



**APPENDIX I**  
**EDR CITY DIRECTORY**



**045.12740\_village At Fairview**

2321 N Fairview St  
Burbank, CA 91504

Inquiry Number: 7642304.5

May 06, 2024

# The EDR-City Directory Abstract

## TABLE OF CONTENTS

### SECTION

Executive Summary

Findings

City Directory Images

*Thank you for your business.*

Please contact EDR at 1-800-352-0050  
with any questions or comments.

### **Disclaimer - Copyright and Trademark Notice**

This Report contains certain information obtained from a variety of public and other sources reasonably available to Environmental Data Resources, LLC. It cannot be concluded from this Report that coverage information for the target and surrounding properties does not exist from other sources. This Report is provided on an "AS IS", "AS AVAILABLE" basis. **NO WARRANTY EXPRESS OR IMPLIED IS MADE WHATSOEVER IN CONNECTION WITH THIS REPORT. ENVIRONMENTAL DATA RESOURCES, LLC AND ITS SUBSIDIARIES, AFFILIATES AND THIRD PARTY SUPPLIERS DISCLAIM ALL WARRANTIES, OF ANY KIND OR NATURE, EXPRESS OR IMPLIED, ARISING OUT OF OR RELATED TO THIS REPORT OR ANY OF THE DATA AND INFORMATION PROVIDED IN THIS REPORT, INCLUDING WITHOUT LIMITATION, ANY WARRANTIES REGARDING ACCURACY, QUALITY, CORRECTNESS, COMPLETENESS, COMPREHENSIVENESS, SUITABILITY, MERCHANTABILITY, FITNESS FOR A PARTICULAR PURPOSE, TITLE, NON-INFRINGEMENT, MISAPPROPRIATION, OR OTHERWISE. ALL RISK IS ASSUMED BY THE USER. IN NO EVENT SHALL ENVIRONMENTAL DATA RESOURCES, LLC OR ITS SUBSIDIARIES, AFFILIATES OR THIRD PARTY SUPPLIERS BE LIABLE TO ANYONE FOR ANY DIRECT, INCIDENTAL, INDIRECT, SPECIAL, CONSEQUENTIAL OR OTHER DAMAGES OF ANY TYPE OR KIND (INCLUDING BUT NOT LIMITED TO LOSS OF PROFITS, LOSS OF USE, OR LOSS OF DATA), ARISING OUT OF OR IN ANY WAY CONNECTED WITH THIS REPORT OR ANY OF THE DATA AND INFORMATION PROVIDED IN THIS REPORT.** Any analyses, estimates, ratings, environmental risk levels, or risk codes provided in this Report are provided for illustrative purposes only, and are not intended to provide, nor should they be interpreted as providing any facts regarding, or prediction or forecast of, any environmental risk for any property. Only an assessment performed by a qualified environmental professional can provide findings, opinions or conclusions regarding the environmental risk or conditions in, on or at any property.

Copyright 2023 by Environmental Data Resources, LLC. All rights reserved. Reproduction in any media or format, in whole or in part, of any report or map of Environmental Data Resources, LLC, or its affiliates, is prohibited without prior written permission.

EDR and its logos (including Sanborn and Sanborn Map) are trademarks of Environmental Data Resources, LLC or its affiliates. All other trademarks used herein are the property of their respective owners.

## EXECUTIVE SUMMARY

### DESCRIPTION

Environmental Data Resources, Inc.'s (EDR) City Directory Abstract is a screening tool designed to assist environmental professionals in evaluating potential liability on a target property resulting from past activities. EDR's City Directory Abstract includes a search and abstract of available city directory data. For each address, the directory lists the name of the corresponding occupant at approximately five year intervals.

Business directories including city, cross reference and telephone directories were reviewed, if available, at approximately five year intervals for the years spanning 1920 through current. This report compiles information gathered in this review by geocoding the latitude and longitude of properties identified and gathering information about properties within 660 feet of the target property.

Summary information obtained is provided in the text of this report.

### RECORD SOURCES

The EDR City Directory Report accesses a variety of business directory sources, including Haines, InfoUSA, Polk, Cole, Bresser, and Stewart. Listings marked as EDR Digital Archive access Cole and InfoUSA records. The various directory sources enhance and complement each other to provide a more thorough and accurate report.

EDR is licensed to reproduce certain City Directory works by the copyright holders of those works. The purchaser of this EDR City Directory Report may include it in report(s) delivered to a customer.

### RESEARCH SUMMARY

The following research sources were consulted in the preparation of this report. An "X" indicates where information was identified in the source and provided in this report.

<u>Year</u>	<u>Source</u>	<u>TP</u>	<u>Adjoining</u>	<u>Text Abstract</u>	<u>Source Image</u>
2020	EDR Digital Archive	-	X	X	-
	EDR Digital Archive	X	X	X	-
2017	Cole Information	-	-	-	-
2014	Cole Information	X	X	X	-
2010	Cole Information	X	X	X	-
2006	Haines Company, Inc.	X	X	X	-
2005	Cole Information	X	X	X	-
2004	Haines Company	-	-	-	-
2003	Haines & Company	-	-	-	-
2001	Haines & Company, Inc.	X	X	X	-
2000	Cole Information	X	X	X	-
1999	Haines & Company	-	-	-	-
1996	Pacific Bell	-	-	-	-
1995	Cole Information	X	X	X	-
	Pacific Bell	X	X	X	-
1992	Cole Information	X	X	X	-

## EXECUTIVE SUMMARY

<u>Year</u>	<u>Source</u>	<u>TP</u>	<u>Adjoining</u>	<u>Text Abstract</u>	<u>Source Image</u>
1991	Pacific Bell	X	X	X	-
1990	Pacific Bell	-	X	X	-
1986	Pacific Bell	-	X	X	-
1985	Pacific Bell	X	X	X	-
1981	Pacific Telephone	-	X	X	-
1980	Pacific Telephone	X	X	X	-
1976	Pacific Telephone	-	X	X	-
1975	Pacific Telephone	-	X	X	-
	Pacific Telephone	X	X	X	-
1972	R. L. Polk & Co.	-	-	-	-
1971	Pacific Telephone	-	X	X	-
1970	Pacific Telephone	X	X	X	-
	R. L. Polk & Co.	X	X	X	-
1969	R. L. Polk & Co.	-	-	-	-
1967	Pacific Telephone	-	X	X	-
1966	THE PACIFIC TELEPHONE AND TELEGRAPH COMPNAY	-	-	-	-
1965	GTE	-	-	-	-
1964	Pacific Telephone	-	-	-	-
1963	Pacific Telephone	-	-	-	-
1962	Pacific Telephone	X	X	X	-
1961	R. L. Polk & Co.	-	-	-	-
1960	Pacific Telephone	-	-	-	-
1958	Pacific Telephone	-	X	X	-
1957	Pacific Telephone	-	-	-	-
1956	Pacific Telephone	X	X	X	-
1955	The Pacific Telephone & Telegraph Co.	-	-	-	-
1954	R. L. Polk & Co.	-	-	-	-
1952	Los Angeles Directory Co.	X	X	X	-
1951	Pacific Telephone & Telegraph Co.	-	X	X	-
1950	Pacific Telephone	X	X	X	-
1949	Los Angeles Directory Co.	-	-	-	-
1948	Los Angeles Directory Co.	-	-	-	-
1947	Los Angeles Directory Co.	-	-	-	-
1946	Los Angeles Directory Co.	X	X	X	-
1945	R. L. Polk & Co.	-	-	-	-



## EXECUTIVE SUMMARY

<u>Year</u>	<u>Source</u>	<u>TP</u>	<u>Adjoining</u>	<u>Text Abstract</u>	<u>Source Image</u>
1944	R. L. Polk & Co.	-	-	-	-
1942	Los Angeles Directory Co.	X	X	X	-
1940	Southern California Telephone Co.	-	-	-	-
1939	Los Angeles Directory Co.	-	-	-	-
1938	Pacific Telephone	-	-	-	-
1937	Los Angeles Directory Co.	X	X	X	-
1936	R. L. Polk & Co.	-	-	-	-
1935	R. L. Polk & Co.	-	-	-	-
1934	Los Angeles Directory Co.	-	-	-	-
1933	Los Angeles Directory Co.	-	-	-	-
1932	Los Angeles Directory Co.	-	-	-	-
1931	Los Angeles Directory Co.	-	-	-	-
1930	R. L. Polk & Co.	-	-	-	-
1929	Los Angeles Directory Co.	-	-	-	-
1928	Los Angeles Directory Co.	-	-	-	-
1927	Los Angeles Directory Co.	-	-	-	-
1926	Los Angeles Directory Co.	-	-	-	-
1925	R. L. Polk & Co.	-	-	-	-
1924	Los Angeles Directory Co.	-	-	-	-
1923	Los Angeles Directory Co.	-	-	-	-
1921	Los Angeles Directory Co.	-	-	-	-
1920	Pacific Telephone	-	-	-	-

## EXECUTIVE SUMMARY

### SELECTED ADDRESSES

The following addresses were selected by the client, for EDR to research. An "X" indicates where information was identified.

<u>Address</u>	<u>Type</u>	<u>Findings</u>
2323 N Fairview St	Client Entered	
2325 N Fairview St	Client Entered	
2327 N Fairview St	Client Entered	
2331 N Fairview St	Client Entered	
2333 N Fairview St	Client Entered	
2335 N Fairview St	Client Entered	
2400 N Ontario St	Client Entered	
2420 N Ontario St	Client Entered	
2255 N Ontario St	Client Entered	

## FINDINGS

### TARGET PROPERTY INFORMATION

#### ADDRESS

2321 N Fairview St  
Burbank, CA 91504

#### FINDINGS DETAIL

Target Property research detail.

#### FAIRVIEW ST

##### 2321 FAIRVIEW ST

<u>Year</u>	<u>Uses</u>	<u>Source</u>
2006	No Current Listing	Haines Company, Inc.
2001	AUGUSTINE David	Haines & Company, Inc.
	BARRETO Roberto	Haines & Company, Inc.
1995	Barreto Roberto	Pacific Bell
1991	Barreto Roberto	Pacific Bell
	Barreto S	Pacific Bell
	Barreto T	Pacific Bell
	Catering 7235 Owenomouth Av CPk	Pacific Bell
	Henriquez Wilfredo	Pacific Bell
	Henris	Pacific Bell
	Mayorga Herminia	Pacific Bell
1985	Baldwin David	Pacific Bell
	Cain Linda C	Pacific Bell
1980	BERNARD D L	Pacific Telephone
	HOLDER ROBT	Pacific Telephone
1970	ALLEN LORETTA	Pacific Telephone
	CHAO WEI-PING BURBANK	Pacific Telephone
	WEAVER ANNE D	Pacific Telephone
	YEAW JOHN E M	Pacific Telephone
1962	AYERS BRUCE R	Pacific Telephone
1956	ROWE B D MRS	Pacific Telephone
1952	Chapman A Ch	Los Angeles Directory Co.

## FINDINGS

<u>Year</u>	<u>Uses</u>	<u>Source</u>
1950	AYERS ORPHA R	Pacific Telephone
1946	Ayers R W	Los Angeles Directory Co.
1942	Morse N L	Los Angeles Directory Co.
1937	Terhune G G o	Los Angeles Directory Co.

### 2323 FAIRVIEW ST

<u>Year</u>	<u>Uses</u>	<u>Source</u>
1980	CRUM GEO A	Pacific Telephone

### 2325 FAIRVIEW ST

<u>Year</u>	<u>Uses</u>	<u>Source</u>
2006	No Current Listing	Haines Company, Inc.
2001	AUGUSTINE David	Haines & Company, Inc.
1991	Avalos Maria	Pacific Bell
	Valdez Edelmira	Pacific Bell
1985	Levy S	Pacific Bell
1980	LEVY JOE	Pacific Telephone
1970	VACANT	R. L. Polk & Co.
1962	HAUSER JAS V	Pacific Telephone
	HAUSER KATHLEEN	Pacific Telephone
1956	MILLER DON A	Pacific Telephone
1950	MILLER DON A R	Pacific Telephone

### 2327 FAIRVIEW ST

<u>Year</u>	<u>Uses</u>	<u>Source</u>
2006	ROMERO hunid	Haines Company, Inc.
2001	XXXX	Haines & Company, Inc.
1991	Lopez Martha	Pacific Bell
1985	Row e Donna	Pacific Bell
1980	ROWE DONNA	Pacific Telephone
1970	COPELAND ANDREW L	Pacific Telephone
	COPELAND ANDREW L	R. L. Polk & Co.
1962	SAMUELS MAURICE	Pacific Telephone
1956	CULPEPPER EUGENE	Pacific Telephone



## FINDINGS

### 2331 FAIRVIEW ST

<u>Year</u>	<u>Uses</u>	<u>Source</u>
2006	GUEVARA Ange la 818446 9D	Haines Company, Inc.
2001	XXXX	Haines & Company, Inc.
1995	Hernandez Salvador	Pacific Bell
1970	WAGNER ROBT BO	R. L. Polk & Co.
1956	BECK W W	Pacific Telephone
1952	Temple Earl Ch	Los Angeles Directory Co.
1950	SOOY WALTER W R	Pacific Telephone
1946	I Hamner L B	Los Angeles Directory Co.
1942	Johnson G E	Los Angeles Directory Co.

### 2333 FAIRVIEW ST

<u>Year</u>	<u>Uses</u>	<u>Source</u>
2006	BRADLEY Donald	Haines Company, Inc.
2001	XXXX	Haines & Company, Inc.
1991	Huerta Victoria	Pacific Bell
1985	Espinosa Rosalio	Pacific Bell
1980	ESPINOSA ROSALIO	Pacific Telephone
	GONZALEZ SOCORRO	Pacific Telephone
1970	REIF HERBERT A	Pacific Telephone
	REIF HERBERT	R. L. Polk & Co.
1962	KENNEDY MILDRED	Pacific Telephone
1952	a Vacant	Los Angeles Directory Co.
	Wadworth Donald Ch	Los Angeles Directory Co.
1950	LE ROY HARRY L R BURBANK	Pacific Telephone

### 2335 FAIRVIEW ST

<u>Year</u>	<u>Uses</u>	<u>Source</u>
2006	No Current Listing	Haines Company, Inc.
2001	AUGUSTINE David	Haines & Company, Inc.
	MYERS Christina J	Haines & Company, Inc.
1995	Rodriguez R	Pacific Bell
	Rupe J	Pacific Bell
1985	Galindo Geo L	Pacific Bell

## FINDINGS

<u>Year</u>	<u>Uses</u>	<u>Source</u>
1980	MATTHEWS T G R	Pacific Telephone
1975	Biscayart K J	Pacific Telephone
1970	CRESCITELLI ROBT	Pacific Telephone
	RUEBSAM STEVE	Pacific Telephone
	VARANESE ROLLIN M	Pacific Telephone
1962	FREEOUF FRANK	Pacific Telephone
1956	FREEOUF FRANK	Pacific Telephone
1952	Miller D A Ch	Los Angeles Directory Co.
	Vacant	Los Angeles Directory Co.
1950	MATTHEWS T G R	Pacific Telephone

### 2321A FAIRVIEW ST

<u>Year</u>	<u>Uses</u>	<u>Source</u>
1970	YEAW JOHN	R. L. Polk & Co.

### 2321B FAIRVIEW ST

<u>Year</u>	<u>Uses</u>	<u>Source</u>
1970	VACANT	R. L. Polk & Co.

### 2321C FAIRVIEW ST

<u>Year</u>	<u>Uses</u>	<u>Source</u>
1970	FLORES HENRY	R. L. Polk & Co.

### 2321D FAIRVIEW ST

<u>Year</u>	<u>Uses</u>	<u>Source</u>
1970	VACANT	R. L. Polk & Co.

### 2321E FAIRVIEW ST

<u>Year</u>	<u>Uses</u>	<u>Source</u>
1970	VACANT	R. L. Polk & Co.

### 2321F FAIRVIEW ST

<u>Year</u>	<u>Uses</u>	<u>Source</u>
1970	CHAO WEI-PING	R. L. Polk & Co.

## FINDINGS

### 2333A FAIRVIEW ST

<u>Year</u>	<u>Uses</u>	<u>Source</u>
1970	HOLLAND PAT S	R. L. Polk & Co.
1956	MILLER KENNETH L	Pacific Telephone

### 2335A FAIRVIEW ST

<u>Year</u>	<u>Uses</u>	<u>Source</u>
1970	CRESCITELLI ROBT	R. L. Polk & Co.

### 2335B FAIRVIEW ST

<u>Year</u>	<u>Uses</u>	<u>Source</u>
1970	VARANESE ROLLIN M	R. L. Polk & Co.

### 2335C FAIRVIEW ST

<u>Year</u>	<u>Uses</u>	<u>Source</u>
1970	VUOLA JENNIE	R. L. Polk & Co.

### 2335E FAIRVIEW ST

<u>Year</u>	<u>Uses</u>	<u>Source</u>
1970	VANOVERMEER JAN MRS	R. L. Polk & Co.

### 2335F FAIRVIEW ST

<u>Year</u>	<u>Uses</u>	<u>Source</u>
1970	RUEBSAM STEVEN	R. L. Polk & Co.

### N FAIRVIEW ST

#### 2321 N FAIRVIEW ST

<u>Year</u>	<u>Uses</u>	<u>Source</u>
2014	ALICIA PIZARRO	Cole Information
	ANTONIO GONZALEZ	Cole Information
	EDUARDO AVELAR	Cole Information
	NORISSA ARNOLD	Cole Information
2010	AMADEO FLORES	Cole Information
	ANTONIO GONZALEZ	Cole Information
	DOREEN ESPARZA-GARCIA	Cole Information
	RAMIRO REYES	Cole Information

## FINDINGS

<u>Year</u>	<u>Uses</u>	<u>Source</u>
2010	RAUL GARCIA	Cole Information
	ROBERTO BARRETO	Cole Information
2005	AURA AVELAR	Cole Information
	NORMA JUAREZ	Cole Information
	RAUL GARCIA	Cole Information
	ROBERTO BARRETO	Cole Information
2000	DOREEN ESPARZA	Cole Information
	JAVIER BALTAZAR	Cole Information
	ROBERTO BARRETO	Cole Information
1995	AMAYA, OLGA	Cole Information
	BARRETO, ROBERTO	Cole Information
1992	BARRETO, ROBERTO	Cole Information
	BOYD, SUSAN	Cole Information
	CRESPO, JORGE	Cole Information
	HENRIQUEZ, W	Cole Information
	MAYORGA, H	Cole Information

### **N Fairview St**

#### **2323 N Fairview St**

<u>Year</u>	<u>Uses</u>	<u>Source</u>
-------------	-------------	---------------

### **N FAIRVIEW ST**

#### **2325 N FAIRVIEW ST**

<u>Year</u>	<u>Uses</u>	<u>Source</u>
2014	JEREMY ESPINOZA	Cole Information
2010	ESTHER ESPINOZA	Cole Information
2005	ADELA ZAMORA	Cole Information
	ARIOLA SANCHEZ	Cole Information
	DAVID AUGUSTINE	Cole Information
2000	MARCOS JIMEREZ	Cole Information
1992	FLORES, AURORA	Cole Information



## FINDINGS

### N Fairview St

2325 N Fairview St

<u>Year</u>	<u>Uses</u>	<u>Source</u>
-------------	-------------	---------------

### N FAIRVIEW ST

2327 N FAIRVIEW ST

<u>Year</u>	<u>Uses</u>	<u>Source</u>
2014	DIANA ROMERO	Cole Information
2010	ADRIANA ATAYDE	Cole Information
2005	JAMIE GOLD	Cole Information
1995	OCCUPANT UNKNOWNN	Cole Information

### N Fairview St

2327 N Fairview St

<u>Year</u>	<u>Uses</u>	<u>Source</u>
-------------	-------------	---------------

### N FAIRVIEW ST

2331 N FAIRVIEW ST

<u>Year</u>	<u>Uses</u>	<u>Source</u>
2020	EYIRAM MCKENZIE	EDR Digital Archive
	GABRIEL MCKENZIE	EDR Digital Archive
2014	OCCUPANT UNKNOWN	Cole Information
2010	ANDRES GUEVARA	Cole Information
2005	ANGELA GUEVARA	Cole Information
2000	OCCUPANT UNKNOWN	Cole Information
1995	HERNANDEZ, S	Cole Information

### N Fairview St

2331 N Fairview St

<u>Year</u>	<u>Uses</u>	<u>Source</u>
-------------	-------------	---------------

## FINDINGS

### N FAIRVIEW ST

#### 2333 N FAIRVIEW ST

<u>Year</u>	<u>Uses</u>	<u>Source</u>
2014	CARLA CARCAMO	Cole Information
	STACY WISHALL	Cole Information
2005	DONALD BRADLEY	Cole Information
	HILDA FETERS	Cole Information
	SANDRA AGUILAR	Cole Information
2000	OCCUPANT UNKNOWN	Cole Information

### N Fairview St

#### 2333 N Fairview St

<u>Year</u>	<u>Uses</u>	<u>Source</u>
-------------	-------------	---------------

### N FAIRVIEW ST

#### 2335 N FAIRVIEW ST

<u>Year</u>	<u>Uses</u>	<u>Source</u>
2020	CINTHIA TAPIA	EDR Digital Archive
2014	MAUREEN MAIN	Cole Information
	MAYORGA TAPIA	Cole Information
	MINDY GANDARA	Cole Information
2010	EDUARDO MAYORGA	Cole Information
	MARIANNA NEGARA	Cole Information
	MINDY GANDARA	Cole Information
2005	EDUARDO MAYORGA	Cole Information
1995	KOHL, EVELYN E	Cole Information
	REENS, EVELYN E	Cole Information
	RODRIGUEZ, R	Cole Information
	RUPE, J	Cole Information
1992	A&J ENTERPRISES	Cole Information

## FINDINGS

### **N Fairview St**

2335 N Fairview St

**Year**

**Uses**

**Source**

## FINDINGS

### ADJOINING PROPERTY DETAIL

The following Adjoining Property addresses were researched for this report. Detailed findings are provided for each address.

#### CATALINA

##### 2310 CATALINA

<u>Year</u>	<u>Uses</u>	<u>Source</u>
1990	HENRY & SONS INC PAINTNG CONTRS BURBANK	Pacific Bell

#### CATALINA ST

##### 2300 CATALINA ST

<u>Year</u>	<u>Uses</u>	<u>Source</u>
2001	BESVOLD Dana	Haines & Company, Inc.
1970	ME BRIDE ROBT D	R. L. Polk & Co.

##### 2301 CATALINA ST

<u>Year</u>	<u>Uses</u>	<u>Source</u>
2001	XXXX	Haines & Company, Inc.
1985	Sexton Paul	Pacific Bell
1980	SEXTON PAUL	Pacific Telephone
	SEXTON PUAL	Pacific Telephone
1970	BAKEY WM J	R. L. Polk & Co.
	BAKEY MELANIE	Pacific Telephone
	BAKEY MELANIE	Pacific Telephone
1956	NOGARR FRANK O DR	Pacific Telephone
1952	Nogarr F Ch	Los Angeles Directory Co.
1951	N Catalina Lansberg Joseph Er	Pacific Telephone & Telegraph Co.
1950	NOGARR FRANK O DR R	Pacific Telephone
	NOGARR FRANK O DR R	Pacific Telephone

##### 2302 CATALINA ST

<u>Year</u>	<u>Uses</u>	<u>Source</u>
1970	RODRIGUEZ MILTON	R. L. Polk & Co.



## FINDINGS

### 2304 CATALINA ST

<u>Year</u>	<u>Uses</u>	<u>Source</u>
1970	ME PHERSON IRIS W	R. L. Polk & Co.

### 2307 CATALINA ST

<u>Year</u>	<u>Uses</u>	<u>Source</u>
2001	XXXX	Haines & Company, Inc.
1985	Eslobedo Claudio	Pacific Bell
1980	ESLOBEDO CLAUDIO	Pacific Telephone
1970	VACANT	R. L. Polk & Co.
	JAI CHAING-TAI	Pacific Telephone
	JAI CHAING-TAI	Pacific Telephone
1956	BROWN EMMA E	Pacific Telephone
	RODMAN LOUIS F	Pacific Telephone
1952	a Rodman L F Ch	Los Angeles Directory Co.
	b Franke P G Ch	Los Angeles Directory Co.
	c Dodd G A Ch	Los Angeles Directory Co.
1950	RODMAN LOUIS F R	Pacific Telephone
	RODMAN LOUIS F R	Pacific Telephone

### 2310 CATALINA ST

<u>Year</u>	<u>Uses</u>	<u>Source</u>
2001	DAVIS Adam	Haines & Company, Inc.
	HOUGHTON Barry	Haines & Company, Inc.
1970	HENRY & SONS INC PNTR CONTRS	R. L. Polk & Co.
	HENRY ALBERT W	R. L. Polk & Co.
1951	N Catalina Perk H Jr r	Pacific Telephone & Telegraph Co.

### 2311 CATALINA ST

<u>Year</u>	<u>Uses</u>	<u>Source</u>
2006	GRANDELud	Haines Company, Inc.
	GRANDE Lud	Haines Company, Inc.
2001	GRANDE Lud	Haines & Company, Inc.
	GRANDE Lud	Haines & Company, Inc.
1995	Grande Lud	Pacific Bell

## FINDINGS

<u>Year</u>	<u>Uses</u>	<u>Source</u>
1985	Grande R & L	Pacific Bell
	Grande Victor H	Pacific Bell
	Grandfield ME	Pacific Bell
1980	GRANDE LUDVIK	Pacific Telephone
	GRANDE R & L	Pacific Telephone
1970	GRANDE ALF L	R. L. Polk & Co.
	GRANDE LUDVIK	Pacific Telephone
	GRANDE LUDVIK	Pacific Telephone
1962	REEDER JANET L	Pacific Telephone
1956	LINDENBLATT R D	Pacific Telephone
1952	Lindenblott Roy Ch	Los Angeles Directory Co.
1950	LINDENBLATT R D R	Pacific Telephone
	LINDENBLATT R D R	Pacific Telephone

### 2313 CATALINA ST

<u>Year</u>	<u>Uses</u>	<u>Source</u>
2006	LIMON Ricardo	Haines Company, Inc.
2001	LIMON Ricardo	Haines & Company, Inc.
1980	RENTERIA JOSE J	Pacific Telephone
1970	BARNFATHER LEWIS	R. L. Polk & Co.
	BARNFATHER LEWIS SR	Pacific Telephone
	BARNFATHER LEWIS SR	Pacific Telephone
1962	BARNFATHER LEWIS SR BURBANK	Pacific Telephone
1956	BARNFATHER LEWIS SR	Pacific Telephone
1952	Barfather Lew is	Los Angeles Directory Co.

### 2314 CATALINA ST

<u>Year</u>	<u>Uses</u>	<u>Source</u>
2001	COVERT T	Haines & Company, Inc.
1970	HARRIS EDDIE	R. L. Polk & Co.

### 2316 CATALINA ST

<u>Year</u>	<u>Uses</u>	<u>Source</u>
2001	ORTEGA Lisa	Haines & Company, Inc.

## FINDINGS

<u>Year</u>	<u>Uses</u>	<u>Source</u>
1970	BARNES HIRAMP	R. L. Polk & Co.
1951	N Catalina Kupfer Robt C r	Pacific Telephone & Telegraph Co.

### 2317 CATALINA ST

<u>Year</u>	<u>Uses</u>	<u>Source</u>
1962	MCDONALD DALE A	Pacific Telephone
1956	SHAVER OTIS E	Pacific Telephone
1952	Handcock John Ch	Los Angeles Directory Co.
1950	BAILEY HERBERT B R	Pacific Telephone
	BAILEY HERBERT B R	Pacific Telephone

### 2319 CATALINA ST

<u>Year</u>	<u>Uses</u>	<u>Source</u>
2006	No Current Listing	Haines Company, Inc.
2001	GALINDO Sabrina Q	Haines & Company, Inc.
1995	De Boer Rein	Pacific Bell
1991	De Boer Rein	Pacific Bell
	De Boer Rein & Leora	Pacific Bell
	Hughes TM	Pacific Bell
	Hughes Teresa L	Pacific Bell
1985	De Boer Rein	Pacific Bell
	Hughes TM	Pacific Bell
	Hughes T R	Pacific Bell
1980	DE BOER REIN	Pacific Telephone
	KINNEY RICK	Pacific Telephone
	MAY BETTY	Pacific Telephone
	MAY GERALD L	Pacific Telephone
	MOORE SHERLYN	Pacific Telephone
1970	LINFOOT LARRY J	Pacific Telephone
	MAY GERALD L	Pacific Telephone
	LINFOOT LARRY J	Pacific Telephone
	MAY GERALD L	Pacific Telephone

## FINDINGS

### 2320 CATALINA ST

<u>Year</u>	<u>Uses</u>	<u>Source</u>
2001	BAGDASARYAN Zhiraya	Haines & Company, Inc.
	ENTOUN Meriana	Haines & Company, Inc.
1970	CHRISTMAN RICH D H	R. L. Polk & Co.

### 2321 CATALINA ST

<u>Year</u>	<u>Uses</u>	<u>Source</u>
2006	No Current Listing	Haines Company, Inc.
2001	HSU Yang	Haines & Company, Inc.
1995	Rivera Bismark	Pacific Bell
1980	CARDENAS FELIX VEGA	Pacific Telephone
	CRUZ FERNANDA	Pacific Telephone
	PACHECO ANTELMO I	Pacific Telephone
1970	GONZALEZ CORA	Pacific Telephone
	MOSCOL JORGE	Pacific Telephone
	GONZALEZ CORA	Pacific Telephone
	MOSCOL JORGE	Pacific Telephone
1962	MANDEVILLE K R	Pacific Telephone
	MANDEVILLE ROBIN	Pacific Telephone
1956	GUARD CHAS T	Pacific Telephone
1952	Guard C T Ch	Los Angeles Directory Co.
1950	DOWNING R J R	Pacific Telephone
	DOWNING R J R	Pacific Telephone

### 2323 CATALINA ST

<u>Year</u>	<u>Uses</u>	<u>Source</u>
2006	LOPEZ Nuvia	Haines Company, Inc.
2001	BLANCO Rosalina	Haines & Company, Inc.
	SANCHEZ Miriam	Haines & Company, Inc.
1991	Cortes Catalina Ruiz	Pacific Bell
	Cortes D	Pacific Bell
	Cortes E	Pacific Bell
	Dies I	Pacific Bell
	Lopez Melba	Pacific Bell



## FINDINGS

<u>Year</u>	<u>Uses</u>	<u>Source</u>
1985	Gomes Victor	Pacific Bell
	Lopez Melba	Pacific Bell
	Lopez Melody Dawn	Pacific Bell
	Tarango Roberto	Pacific Bell
	Tarankow Diana	Pacific Bell
	Tarantini Construction Inc	Pacific Bell
	Tarantini Louis	Pacific Bell
	Tarantino E	Pacific Bell
1980	DE LA CRUZ PASCUAL	Pacific Telephone
	LOPEZ MELBA	Pacific Telephone
1970	BEEM ROBT L	Pacific Telephone
	WANG C Y	Pacific Telephone
	YOUSSEF HUSSEIN M	Pacific Telephone
	BEEM ROBT L	Pacific Telephone
	WANG C Y	Pacific Telephone
	YOUSSEF HUSSEIN M	Pacific Telephone
1962	BEECHER MERLIN E	Pacific Telephone
	KESWICK H E SR	Pacific Telephone
	QUICK CARL	Pacific Telephone
	ROLFE J F	Pacific Telephone

### 2324 CATALINA ST

<u>Year</u>	<u>Uses</u>	<u>Source</u>
2001	FLORES Elsa L	Haines & Company, Inc.
	GOMEZ Amarilis	Haines & Company, Inc.
	HANA Magdi	Haines & Company, Inc.
	MERCADO Barbara	Haines & Company, Inc.
1970	STRAND ERNEST F	R. L. Polk & Co.
1951	N Catalina Pink Harold E r	Pacific Telephone & Telegraph Co.

### 2325 CATALINA ST

<u>Year</u>	<u>Uses</u>	<u>Source</u>
1951	N Catalina Schneider Maurice Dr r	Pacific Telephone & Telegraph Co.

## FINDINGS

### 2330 CATALINA ST

<u>Year</u>	<u>Uses</u>	<u>Source</u>
2001	GWYNN Jessie	Haines & Company, Inc.
1970	GWYNN JESSIE L MRS	R. L. Polk & Co.

### 2331 CATALINA ST

<u>Year</u>	<u>Uses</u>	<u>Source</u>
2006	COSIO Obdulls	Haines Company, Inc.
	A FLORES Juan	Haines Company, Inc.
	B GIL Vincente Meza	Haines Company, Inc.
2001	COSIO Gerardo	Haines & Company, Inc.
	FLORES Otilio	Haines & Company, Inc.
	GIL Vincente Meza	Haines & Company, Inc.
1985	Cruz Fernanda	Pacific Bell
	Cruz Fernando	Pacific Bell
	Jimenez Rutilo	Pacific Bell
1980	HAMMER S B BURBANK	Pacific Telephone
1970	HILL RALPH F	R. L. Polk & Co.
1962	STUPAR WESLEY E	Pacific Telephone
1956	BURCHAM ALAN W	Pacific Telephone
1952	Burcham A W Ch	Los Angeles Directory Co.
1950	BURCHAM ALAN W R	Pacific Telephone
	BURCHAM ALAN W R	Pacific Telephone

### 2332 CATALINA ST

<u>Year</u>	<u>Uses</u>	<u>Source</u>
2001	XXXX	Haines & Company, Inc.

### 2333 CATALINA ST

<u>Year</u>	<u>Uses</u>	<u>Source</u>
2006	BENITEZ Aracell	Haines Company, Inc.
	FLORES Olo	Haines Company, Inc.
2001	FLORES Otilio	Haines & Company, Inc.
	MORENO Mario Alberto	Haines & Company, Inc.
1991	Flores Fortunato	Pacific Bell

## FINDINGS

<u>Year</u>	<u>Uses</u>	<u>Source</u>
1991	Flores Mario	Pacific Bell
1985	Flores Fortunate	Pacific Bell
	Flares Otilio	Pacific Bell
1980	FLORES OTILIO	Pacific Telephone
1975	Flores Otilio	Pacific Telephone
1970	ROWLAND CHAS R	Pacific Telephone
	ROWLAND CHAS R	Pacific Telephone
	ROWLAND CHARLES R	R. L. Polk & Co.
1962	ROWLAND CHAS R	Pacific Telephone
1956	NELSON W I	Pacific Telephone
1952	Bixler D H	Los Angeles Directory Co.

### 2336 CATALINA ST

<u>Year</u>	<u>Uses</u>	<u>Source</u>
2001	TAVARES J	Haines & Company, Inc.
1970	JENKINS JOAN MRS	R. L. Polk & Co.

### 2337 CATALINA ST

<u>Year</u>	<u>Uses</u>	<u>Source</u>
2006	FLORESOTILIO	Haines Company, Inc.
	SANDOVAL Carios	Haines Company, Inc.
2001	FLORES Otilio	Haines & Company, Inc.
	GONZALEZ Manuel Victor	Haines & Company, Inc.
1991	Campos Porfirio	Pacific Bell
	Gonzalez Jose Guadalupe	Pacific Bell
1985	Senne D V Mrs	Pacific Bell
1980	SENNE D V MRS	Pacific Telephone
1975	Regan S M	Pacific Telephone
1970	KRAGER ALLEN E	Pacific Telephone
	KRAGER ALLEN E	Pacific Telephone
	VACANT	R. L. Polk & Co.
1962	BRADY CARL B	Pacific Telephone
1956	NEWTON FREDERICK W JR	Pacific Telephone
1952	Vacant	Los Angeles Directory Co.

## FINDINGS

<u>Year</u>	<u>Uses</u>	<u>Source</u>
1950	GRAYUM HOWARD D R	Pacific Telephone
	GRAYUM HOWARD D R	Pacific Telephone

### 2339 CATALINA ST

<u>Year</u>	<u>Uses</u>	<u>Source</u>
1951	N Catalina Gray Wm W r	Pacific Telephone & Telegraph Co.

### 2340 CATALINA ST

<u>Year</u>	<u>Uses</u>	<u>Source</u>
2001	CARROLL Simpson	Haines & Company, Inc.
1970	KESWICK HAROLD E	R. L. Polk & Co.

### 2341 CATALINA ST

<u>Year</u>	<u>Uses</u>	<u>Source</u>
2006	No Current Listing	Haines Company, Inc.
2001	SCHWARTZ Elaine	Haines & Company, Inc.
	SMITH D	Haines & Company, Inc.
	SMITH R	Haines & Company, Inc.
1995	Roberts E Jan	Pacific Bell
1970	SENNE STEPHEN MICHAEL	Pacific Telephone
	SENNE STEPHEN MICHAEL	Pacific Telephone
1962	REGAN MARY T	Pacific Telephone
1956	REGAN MICHAEL J	Pacific Telephone
1952	Wagenaar Otto	Los Angeles Directory Co.
1950	KIMBALL E W R	Pacific Telephone
	KIMBALL E W R	Pacific Telephone

### 2342 CATALINA ST

<u>Year</u>	<u>Uses</u>	<u>Source</u>
1951	N Catalina Rusche Carl Mrs r	Pacific Telephone & Telegraph Co.

### 2344 CATALINA ST

<u>Year</u>	<u>Uses</u>	<u>Source</u>
1970	PERLITSH MELVIN F	R. L. Polk & Co.



## FINDINGS

### 2345 CATALINA ST

<u>Year</u>	<u>Uses</u>	<u>Source</u>
1980	RAY DAVID A	Pacific Telephone
1975	Hines Wm D Sr	Pacific Telephone
1970	PETTERSON PERCY	R. L. Polk & Co.
1962	FLEURY JACK N	Pacific Telephone
1956	HOCKER RICHARD M	Pacific Telephone
1952	Hocker Richd	Los Angeles Directory Co.

### 2307A CATALINA ST

<u>Year</u>	<u>Uses</u>	<u>Source</u>
1970	BUTTRESS EMMIE MRS	R. L. Polk & Co.

### 2307B CATALINA ST

<u>Year</u>	<u>Uses</u>	<u>Source</u>
1962	MONTANO WILMA	Pacific Telephone

### 2319A CATALINA ST

<u>Year</u>	<u>Uses</u>	<u>Source</u>
1970	MAY GERALD L	R. L. Polk & Co.

### 2319B CATALINA ST

<u>Year</u>	<u>Uses</u>	<u>Source</u>
1970	VACANT	R. L. Polk & Co.
	REESE RENE	Pacific Telephone
	REESE RENE	Pacific Telephone

### 2319C CATALINA ST

<u>Year</u>	<u>Uses</u>	<u>Source</u>
1970	VACANT	R. L. Polk & Co.

### 2319D CATALINA ST

<u>Year</u>	<u>Uses</u>	<u>Source</u>
1970	VACANT	R. L. Polk & Co.

### 2319E CATALINA ST

<u>Year</u>	<u>Uses</u>	<u>Source</u>
1970	LINFOOT LARRY J	R. L. Polk & Co.

## FINDINGS

### 2321A CATALINA ST

<u>Year</u>	<u>Uses</u>	<u>Source</u>
1970	MASCOL JORGE E	R. L. Polk & Co.

### 2321B CATALINA ST

<u>Year</u>	<u>Uses</u>	<u>Source</u>
1970	GONZALEZ A	R. L. Polk & Co.

### 2321C CATALINA ST

<u>Year</u>	<u>Uses</u>	<u>Source</u>
1970	VACANT	R. L. Polk & Co.

### 2321D CATALINA ST

<u>Year</u>	<u>Uses</u>	<u>Source</u>
1970	RICHARDSON CYNTHIA J	R. L. Polk & Co.

### 2323A CATALINA ST

<u>Year</u>	<u>Uses</u>	<u>Source</u>
1970	DENNY M	R. L. Polk & Co.

### 2323B CATALINA ST

<u>Year</u>	<u>Uses</u>	<u>Source</u>
1970	BEEB ROBT L	R. L. Polk & Co.

### 2323C CATALINA ST

<u>Year</u>	<u>Uses</u>	<u>Source</u>
1970	LUJAN DELFINA G	R. L. Polk & Co.

### 2323D CATALINA ST

<u>Year</u>	<u>Uses</u>	<u>Source</u>
1970	WANG C Y	R. L. Polk & Co.

### 2323E CATALINA ST

<u>Year</u>	<u>Uses</u>	<u>Source</u>
1970	CEJA JESUS I	R. L. Polk & Co.

### 2323F CATALINA ST

<u>Year</u>	<u>Uses</u>	<u>Source</u>
1970	PAULOVIC C	R. L. Polk & Co.

## FINDINGS

### 2323G CATALINA ST

<u>Year</u>	<u>Uses</u>	<u>Source</u>
1970	POWERS J L	R. L. Polk & Co.

### 2323H CATALINA ST

<u>Year</u>	<u>Uses</u>	<u>Source</u>
1970	SOLIS J L	R. L. Polk & Co.

### 2332A CATALINA ST

<u>Year</u>	<u>Uses</u>	<u>Source</u>
1970	MAYFIELD GERALDINE M MRS	R. L. Polk & Co.

### 2332B CATALINA ST

<u>Year</u>	<u>Uses</u>	<u>Source</u>
1970	SLATER TED B	R. L. Polk & Co.

### 2332C CATALINA ST

<u>Year</u>	<u>Uses</u>	<u>Source</u>
1970	HATFIELD ALICE R MRS	R. L. Polk & Co.

### 2341A CATALINA ST

<u>Year</u>	<u>Uses</u>	<u>Source</u>
1970	FORRAND JACKIE MRS	R. L. Polk & Co.

### 2341B CATALINA ST

<u>Year</u>	<u>Uses</u>	<u>Source</u>
1970	EWING J K	R. L. Polk & Co.

### 2341C CATALINA ST

<u>Year</u>	<u>Uses</u>	<u>Source</u>
1970	NO RETURN	R. L. Polk & Co.

### 2341D CATALINA ST

<u>Year</u>	<u>Uses</u>	<u>Source</u>
1970	CARPENTER DARRYL L	R. L. Polk & Co.

## FINDINGS

### **FAIRVIEW ST**

#### **2212 FAIRVIEW ST**

<b><u>Year</u></b>	<b><u>Uses</u></b>	<b><u>Source</u></b>
1962	OTIS ETHEL E	Pacific Telephone
1956	WILMS MICHAEL J	Pacific Telephone

#### **2213 FAIRVIEW ST**

<b><u>Year</u></b>	<b><u>Uses</u></b>	<b><u>Source</u></b>
2006	PERRY Chester	Haines Company, Inc.
1985	Crum Geo A	Pacific Bell
	Dmow ski Ed	Pacific Bell
	Dmow ski Michael	Pacific Bell
	D M V Smog Service G His	Pacific Bell
1980	TRUDEAU RICHARD	Pacific Telephone
1970	SHAW RONALD W	Pacific Telephone
	SHAW RONALD W	Pacific Telephone
1962	KRAPFF GEO R	Pacific Telephone
	KRAPFF NANNETTE J	Pacific Telephone

#### **2215 FAIRVIEW ST**

<b><u>Year</u></b>	<b><u>Uses</u></b>	<b><u>Source</u></b>
2006	No Current Listing	Haines Company, Inc.
1985	Trudeau Chas P	Pacific Bell
1962	HAGELE WM E	Pacific Telephone
1956	HAGELE WM E	Pacific Telephone
1952	Hagele W E Ch	Los Angeles Directory Co.
1950	HAGELE WM E R	Pacific Telephone
	HAGELE WM E R	Pacific Telephone
1946	Hagele W E	Los Angeles Directory Co.
1942	Hagele W E	Los Angeles Directory Co.

#### **2216 FAIRVIEW ST**

<b><u>Year</u></b>	<b><u>Uses</u></b>	<b><u>Source</u></b>
1956	SMITH C ALLEN	Pacific Telephone



## FINDINGS

### 2219 FAIRVIEW ST

<u>Year</u>	<u>Uses</u>	<u>Source</u>
2006	a FLORESOga	Haines Company, Inc.
1975	Levy Roger	Pacific Telephone
1962	STEVENS JAS P BURBANK	Pacific Telephone
1956	PUSLAR ETHEL L	Pacific Telephone
1952	Wright Wm	Los Angeles Directory Co.

### 2220 FAIRVIEW ST

<u>Year</u>	<u>Uses</u>	<u>Source</u>
1956	HALBERT RICHARD L	Pacific Telephone
1952	a Marshack Emmul mus tchr	Los Angeles Directory Co.
	Marshack Jacquelynn Mrs mus tchr	Los Angeles Directory Co.
	b Vacant	Los Angeles Directory Co.
1946	Wald G jr	Los Angeles Directory Co.
1942	Matthew R T	Los Angeles Directory Co.

### 2221 FAIRVIEW ST

<u>Year</u>	<u>Uses</u>	<u>Source</u>
1956	GODMAN FLORENE	Pacific Telephone
1952	Godman E A Ch	Los Angeles Directory Co.
1950	GODMAN FLORENE R	Pacific Telephone
	GODMAN FLORENE R	Pacific Telephone
1946	AGodman E A	Los Angeles Directory Co.
1942	Godman E A	Los Angeles Directory Co.

### 2222 FAIRVIEW ST

<u>Year</u>	<u>Uses</u>	<u>Source</u>
1946	Ruden J L	Los Angeles Directory Co.

### 2224 FAIRVIEW ST

<u>Year</u>	<u>Uses</u>	<u>Source</u>
1980	CONKLIN JAY	Pacific Telephone
1970	CARRETE RONALD J	Pacific Telephone
	CARRETE RONALD J	Pacific Telephone
1962	SENGERS JOHN W	Pacific Telephone

## FINDINGS

<u>Year</u>	<u>Uses</u>	<u>Source</u>
1956	SENGERS JOHN W	Pacific Telephone
1952	Sengers J W Ch	Los Angeles Directory Co.
1950	SENGERS JOHN W R	Pacific Telephone
	SENGERS JOHN W R	Pacific Telephone

### 2225 FAIRVIEW ST

<u>Year</u>	<u>Uses</u>	<u>Source</u>
2006	MENJIVAR Sylvia	Haines Company, Inc.
1985	Alvarado Maria	Pacific Bell
1980	SMITH FRANCIS	Pacific Telephone
1975	Huntington Rick	Pacific Telephone
1970	CULE GEO	Pacific Telephone
	CULE GEO	Pacific Telephone
	PAVICIC MAT	Pacific Telephone
	CULE GEO	Pacific Telephone
	CULE GEO	Pacific Telephone
	PAVICIC MAT	Pacific Telephone
1962	STEA ANTHONY T MRS	Pacific Telephone
1956	HARRIS LONNIE	Pacific Telephone
1952	Harris H L	Los Angeles Directory Co.
1950	HARRIS ROBT LIONEL R	Pacific Telephone
	HARRIS ROBT LIONEL R	Pacific Telephone
1946	Van Horn Chas	Los Angeles Directory Co.
1942	Law C F	Los Angeles Directory Co.

### 2227 FAIRVIEW ST

<u>Year</u>	<u>Uses</u>	<u>Source</u>
2006	o MARROQUIN Cados	Haines Company, Inc.
1985	Garcia Ernest M	Pacific Bell
	Maxam Bessie I	Pacific Bell
1980	GARCIA ERNEST M	Pacific Telephone
	MAXAM BESSIE I	Pacific Telephone
1970	GARCIA ERNEST M	Pacific Telephone
	MAXAM BESSIE I	Pacific Telephone

## FINDINGS

<u>Year</u>	<u>Uses</u>	<u>Source</u>
1970	GARCIA ERNEST M	Pacific Telephone
	MAXAM BESSIE I	Pacific Telephone
1962	GARCIA ERNEST M	Pacific Telephone
1956	KUPPERS CARL	Pacific Telephone
1952	Fentz E H Ch	Los Angeles Directory Co.
1950	FENTZ EDW H R	Pacific Telephone
	FENTZ EDW H R	Pacific Telephone
1946	Fentz E H	Los Angeles Directory Co.
1942	Fentz E H	Los Angeles Directory Co.

### 2228 FAIRVIEW ST

<u>Year</u>	<u>Uses</u>	<u>Source</u>
2006	HERNANDEZ Joseph	Haines Company, Inc.
1970	HARGOUS PETER J	Pacific Telephone
	HARGOUS PETER J	Pacific Telephone
1962	HARGOUS PETER J	Pacific Telephone
1956	HARGOUS PETER J	Pacific Telephone
1952	Hargous P J	Los Angeles Directory Co.
1950	HARGOUS PETER J R	Pacific Telephone
	HARGOUS PETER J R	Pacific Telephone
1946	Hargous PJ	Los Angeles Directory Co.
1942	Hargous P J	Los Angeles Directory Co.

### 2230 FAIRVIEW ST

<u>Year</u>	<u>Uses</u>	<u>Source</u>
2006	FLORESAurelio H	Haines Company, Inc.
2001	FLORES Aurelio	Haines & Company, Inc.
1980	MCINTOSH RONALD J	Pacific Telephone
1970	HANDLEY NORA MRS	R. L. Polk & Co.
	HANDLEY NORA MRS	Pacific Telephone
	HANDLEY NORA MRS	Pacific Telephone
1962	HANDLEY NORA MRS	Pacific Telephone
1956	HANDLEY CLARENCE G	Pacific Telephone
1952	Handley C Ch	Los Angeles Directory Co.

## FINDINGS

<u>Year</u>	<u>Uses</u>	<u>Source</u>
1950	HANDLEY CLARENCE G R	Pacific Telephone
	HANDLEY CLARENCE G R	Pacific Telephone

### 2231 FAIRVIEW ST

<u>Year</u>	<u>Uses</u>	<u>Source</u>
2006	SANTOSJasper	Haines Company, Inc.
2001	SANTOS Reynaldo	Haines & Company, Inc.
1995	Spears John	Pacific Bell
1991	Wilson E	Pacific Bell
	Wilson E C	Pacific Bell
1970	DAVIES ELSIE MRS	Pacific Telephone
	DAVIES ELSIE MRS	Pacific Telephone
	DAVIES ELSIE MRS	R. L. Polk & Co.
1962	REAGAN FRANK MRS	Pacific Telephone
1956	REAGAN FRANK MRS	Pacific Telephone
1952	Reagan F H Ch	Los Angeles Directory Co.
1950	REAGAN FRANK MRS R	Pacific Telephone
	REAGAN FRANK MRS R	Pacific Telephone
1946	OL 4 Reagan PFH	Los Angeles Directory Co.
1942	AReagan F H	Los Angeles Directory Co.

### 2234 FAIRVIEW ST

<u>Year</u>	<u>Uses</u>	<u>Source</u>
2006	BERNAABEAPba	Haines Company, Inc.
	STOTTS Maryann	Haines Company, Inc.
2001	ARRESEIGOR Silvia	Haines & Company, Inc.
	KIMURA Naoto	Haines & Company, Inc.
	SILVA Carmen	Haines & Company, Inc.
1991	Arreseigor Silvia	Pacific Bell
1985	Arreseigor Jorge	Pacific Bell
	Arreseigor Silvia	Pacific Bell
1980	ARRESEIGOR JORGE	Pacific Telephone
	ARRESEIGOR SILVIA	Pacific Telephone
1975	Mullis David F	Pacific Telephone



## FINDINGS

<u>Year</u>	<u>Uses</u>	<u>Source</u>
1970	JENSEN RODNEY	Pacific Telephone
	LANZISERO JOS	Pacific Telephone
	SOUTHEY E H	Pacific Telephone
	JENSEN RODNEY	Pacific Telephone
	LANZISERO JOS	Pacific Telephone
	SOUTHEY E H	Pacific Telephone
	LANZISERO JOSEPH	R. L. Polk & Co.
1962	LANZISERO JOS	Pacific Telephone
	LOFARO CARLO	Pacific Telephone
	LOFARO MARIE	Pacific Telephone
	LOFARO ROSE	Pacific Telephone
1956	LANZISERO JOS	Pacific Telephone
1952	White R J	Los Angeles Directory Co.
1950	MORRIS GEO S R	Pacific Telephone
	MORRIS GEO S R	Pacific Telephone
1946	AMorris Z S	Los Angeles Directory Co.
1942	AMorris G S	Los Angeles Directory Co.
1937	Morris Geo o	Los Angeles Directory Co.

### 2235 FAIRVIEW ST

<u>Year</u>	<u>Uses</u>	<u>Source</u>
2006	e DAVILA Javier	Haines Company, Inc.
	/s HAMPTON Tiffany	Haines Company, Inc.
2001	DAVILA Javier	Haines & Company, Inc.
1995	Avila Mario	Pacific Bell
1970	LO FARO CARLO	R. L. Polk & Co.
	LO FARO CARLO	Pacific Telephone
	LO FARO CARLO	Pacific Telephone
1952	Edwards Jas	Los Angeles Directory Co.
	1/2 Vacant	Los Angeles Directory Co.
1950	MUYRES MARTIN J R	Pacific Telephone
	MUYRES MARTIN J R	Pacific Telephone
1946	AYoung F P	Los Angeles Directory Co.

## FINDINGS

<u>Year</u>	<u>Uses</u>	<u>Source</u>
1946	1/2 Sy AWison L D	Los Angeles Directory Co.
1942	AYoung F F	Los Angeles Directory Co.
	1/2 Vacant	Los Angeles Directory Co.

### 2239 FAIRVIEW ST

<u>Year</u>	<u>Uses</u>	<u>Source</u>
1970	PATTON JOSEPHINE MRS	R. L. Polk & Co.

### 2240 FAIRVIEW ST

<u>Year</u>	<u>Uses</u>	<u>Source</u>
2006	FLORES Jose	Haines Company, Inc.
2001	FLORES Jose	Haines & Company, Inc.
	SMITH Joel	Haines & Company, Inc.
1970	WENGLER EDITH MRS	R. L. Polk & Co.
	WENGLER EDITH	Pacific Telephone
	WENGLER ROLAND	Pacific Telephone
	WENGLER EDITH	Pacific Telephone
	WENGLER ROLAND	Pacific Telephone
1962	LOEW R K	Pacific Telephone
1956	SETZINGER LOUIS J	Pacific Telephone
1952	SeitzInger L J Ch	Los Angeles Directory Co.
	1/2 Hamlctt TA Ch	Los Angeles Directory Co.
1950	SETZINGER LOUIS J R	Pacific Telephone
	SETZINGER LOUIS J R	Pacific Telephone
1946	Vacant	Los Angeles Directory Co.
	1/2 j Annenkohl W E	Los Angeles Directory Co.
1942	Rains A B	Los Angeles Directory Co.
	1/2 Riddle R A	Los Angeles Directory Co.

### 2241 FAIRVIEW ST

<u>Year</u>	<u>Uses</u>	<u>Source</u>
2006	TILTONTim	Haines Company, Inc.
2001	DUNN Jerome	Haines & Company, Inc.
1952	Patton J A Ch	Los Angeles Directory Co.

## FINDINGS

<u>Year</u>	<u>Uses</u>	<u>Source</u>
1946	Patton J A	Los Angeles Directory Co.
1942	Patton J A	Los Angeles Directory Co.
1937	Patton J A o	Los Angeles Directory Co.

### 2243 FAIRVIEW ST

<u>Year</u>	<u>Uses</u>	<u>Source</u>
1937	Lynch Albt o	Los Angeles Directory Co.

### 2244 FAIRVIEW ST

<u>Year</u>	<u>Uses</u>	<u>Source</u>
2006	CARLTON Jorge	Haines Company, Inc.
	HALCOMB Scott	Haines Company, Inc.
2001	CARLTON Jorge	Haines & Company, Inc.
	HALCOMB Scott	Haines & Company, Inc.
	WAYNE Paula J	Haines & Company, Inc.
1985	Cariton Jorge	Pacific Bell
	Sanchez Martha Luna	Pacific Bell
1980	HERTZ STEVE	Pacific Telephone
1970	COSTELLO EDW M	R. L. Polk & Co.
	COSTELLO EDW	Pacific Telephone
	COSTELLO EDW	Pacific Telephone
1962	COSTELLO EDW	Pacific Telephone
1956	COSTELLO EDW	Pacific Telephone
1952	Costello E M Ch	Los Angeles Directory Co.
1950	COSTELLO EDW R	Pacific Telephone
	COSTELLO EDW R	Pacific Telephone
1946	AOCostello E F	Los Angeles Directory Co.
1942	Costello E F	Los Angeles Directory Co.
1937	Costello B F o	Los Angeles Directory Co.

### 2245 FAIRVIEW ST

<u>Year</u>	<u>Uses</u>	<u>Source</u>
2006	o LYDONCathy	Haines Company, Inc.
1991	Alvarado Javier	Pacific Bell

## FINDINGS

<u>Year</u>	<u>Uses</u>	<u>Source</u>
1985	Giavinone Frank	Pacific Bell
1980	GIANNONA FRANK	Pacific Telephone
1970	GIANNONE FRANK P	R. L. Polk & Co.
	GIANNONE FRANK	Pacific Telephone
	GIANNONE FRANK	Pacific Telephone
1952	Stapleton F M Ch	Los Angeles Directory Co.
1950	STAPLETON F M R	Pacific Telephone
	STAPLETON F M R	Pacific Telephone
1946	Carr Lee	Los Angeles Directory Co.
1942	Clark R R	Los Angeles Directory Co.

### 2246 FAIRVIEW ST

<u>Year</u>	<u>Uses</u>	<u>Source</u>
2006	ESTRADA Aictor	Haines Company, Inc.
2001	XXXX	Haines & Company, Inc.
1995	Peale Francis B	Pacific Bell
1980	PEALE FRANCES B	Pacific Telephone
1970	KNIGHT ROBT G	R. L. Polk & Co.
1962	DONOVAN I J	Pacific Telephone
1952	Summerville W	Los Angeles Directory Co.
1946	Tietze R H	Los Angeles Directory Co.
1942	Moffat C G	Los Angeles Directory Co.

### 2247 FAIRVIEW ST

<u>Year</u>	<u>Uses</u>	<u>Source</u>
2006	MCALOON Hope	Haines Company, Inc.
2001	XXXX	Haines & Company, Inc.
1975	Hoyle C	Pacific Telephone
1970	VACANT	R. L. Polk & Co.
1962	MARCELLA JOS	Pacific Telephone
	MARCELLA TERESA	Pacific Telephone
1952	Longstreet David	Los Angeles Directory Co.
1946	Pollock W E	Los Angeles Directory Co.
1942	Wood J L	Los Angeles Directory Co.



## FINDINGS

### 2249 FAIRVIEW ST

<u>Year</u>	<u>Uses</u>	<u>Source</u>
1970	LOGAN JAMES P	R. L. Polk & Co.
1952	Crago Leo Ch	Los Angeles Directory Co.
1950	LAMBORN ROBT L R	Pacific Telephone
	LAMBORN ROBT L R	Pacific Telephone
1946	Mc Coy Franklin	Los Angeles Directory Co.
1942	Pollock W E	Los Angeles Directory Co.

### 2250 FAIRVIEW ST

<u>Year</u>	<u>Uses</u>	<u>Source</u>
2006	E BARCENAS Jose	Haines Company, Inc.
	HALL Carla	Haines Company, Inc.
	JAHJANA Issan	Haines Company, Inc.
	MEJIA Paul	Haines Company, Inc.
2001	BARCENAS Jose A Jr	Haines & Company, Inc.
	BOELTER James	Haines & Company, Inc.
	FRANCIS Christopher	Haines & Company, Inc.
1995	Hall Carla	Pacific Bell
1991	Marquez C	Pacific Bell
1985	Murray Leonard	Pacific Bell
1980	MURRAY LEONARD	Pacific Telephone
1970	WENDZ RONALD E	R. L. Polk & Co.
	WENDS RONALD	Pacific Telephone
	WENDS RONALD	Pacific Telephone
1962	THOMPSON B E	Pacific Telephone
1956	THOMPSON B E	Pacific Telephone
1952	Thompson B E Ch	Los Angeles Directory Co.
1950	LAWING HARRY R	Pacific Telephone
	LAWING HARRY R	Pacific Telephone
1946	Law nig H W	Los Angeles Directory Co.
1942	Hadley C S	Los Angeles Directory Co.

## FINDINGS

### 2251 FAIRVIEW ST

<u>Year</u>	<u>Uses</u>	<u>Source</u>
1970	VACANT	R. L. Polk & Co.
1962	WEYRAUCH RICHARD A	Pacific Telephone
1952	Shepard J C S	Los Angeles Directory Co.
1950	LUBIN MORRIS R	Pacific Telephone
	LUBIN MORRIS R	Pacific Telephone

### 2255 FAIRVIEW ST

<u>Year</u>	<u>Uses</u>	<u>Source</u>
2006	MONTERREY Roger	Haines Company, Inc.

### 2257 FAIRVIEW ST

<u>Year</u>	<u>Uses</u>	<u>Source</u>
2006	o PARKEdw ard E	Haines Company, Inc.

### 2300 FAIRVIEW ST

<u>Year</u>	<u>Uses</u>	<u>Source</u>
2006	ZAIZARSylvia	Haines Company, Inc.
2001	DAVIS Dorothy	Haines & Company, Inc.
	MCCUTCHEON Spencer	Haines & Company, Inc.
1995	Martinez Feriando	Pacific Bell
	Pratt Dale & Renee	Pacific Bell
1991	Pratt Dale & Renee	Pacific Bell
	Pratt David R W His	Pacific Bell
	Pratt David R W His	Pacific Bell
	Pratt Dennis & Sherry Adamo	Pacific Bell
	Pratt E	Pacific Bell
1985	Davis Dale A	Pacific Bell
	Davis & Daley Construction Inc	Pacific Bell
	Fitch Richard	Pacific Bell
	Fitch Robt J & Helen	Pacific Bell
	Pw ow arski Edw	Pacific Bell
1980	MUNDEN VIRGINIA	Pacific Telephone
1956	RIVERA DOLORES	Pacific Telephone

## FINDINGS

<u>Year</u>	<u>Uses</u>	<u>Source</u>
1952	Hugoboom ET Ch	Los Angeles Directory Co.
1950	HUGOBOOM EDWIN T R	Pacific Telephone
	HUGOBOOM EDWIN T R	Pacific Telephone

### 2301 FAIRVIEW ST

<u>Year</u>	<u>Uses</u>	<u>Source</u>
2006	NAVARRO Jose	Haines Company, Inc.
2001	ALVARADO Jamie	Haines & Company, Inc.
	CUEVAS Maria	Haines & Company, Inc.
	LIMURTI Stephen	Haines & Company, Inc.
1991	Bias Jose Luis	Pacific Bell
1985	Crescitelli Arthur C	Pacific Bell
	Crescitelli Florence E	Pacific Bell
1980	CRESCITELLI ARTHUR C	Pacific Telephone
1970	CRESCITELLI ARTH C	R. L. Polk & Co.
	CRESCITELLI ARTHUR C	Pacific Telephone
	CRESCITELLI ARTHUR C	Pacific Telephone
1962	CRESCITELLI ARTHUR C	Pacific Telephone
1956	CRESCITELLI ARTHUR C	Pacific Telephone
1952	Urbon J J Ch	Los Angeles Directory Co.
1950	URBON JOHN J R	Pacific Telephone
	URBON JOHN J R	Pacific Telephone
1946	AT Urbon J J	Los Angeles Directory Co.
1942	Urbon J J	Los Angeles Directory Co.

### 2302 FAIRVIEW ST

<u>Year</u>	<u>Uses</u>	<u>Source</u>
1956	VARANESE MICHAEL	Pacific Telephone
1952	Sessions L B Mrs	Los Angeles Directory Co.
1950	MILLER J L R	Pacific Telephone
	MILLER J L R	Pacific Telephone

## FINDINGS

### 2306 FAIRVIEW ST

<u>Year</u>	<u>Uses</u>	<u>Source</u>
1980	LA RAI A GAETANO R	Pacific Telephone
1970	BOTTS JOHN R	R. L. Polk & Co.
	BOTTS JOHN	Pacific Telephone
	BOTTS JOHN	Pacific Telephone
1962	SMITH EDWIN B	Pacific Telephone
1956	HUDSON GLADYS	Pacific Telephone
	MCCORMACK WM R	Pacific Telephone
1952	Graham HL Ch	Los Angeles Directory Co.
	Veston Geo jr	Los Angeles Directory Co.
1950	GRAHAM H L R	Pacific Telephone
	GRAHAM H L R	Pacific Telephone
1946	Graham H L	Los Angeles Directory Co.

### 2307 FAIRVIEW ST

<u>Year</u>	<u>Uses</u>	<u>Source</u>
2006	ADRI AICO Gelselle	Haines Company, Inc.
	A FAMW	Haines Company, Inc.
	NORCUS George	Haines Company, Inc.
2001	FAM W	Haines & Company, Inc.
	GRIGORYAN Larisa	Haines & Company, Inc.
	KARAPETIAN Minas	Haines & Company, Inc.
	SAAD David	Haines & Company, Inc.
1995	Fam W	Pacific Bell
1991	Azam Qadeer	Pacific Bell
1970	VALENTA JEROME	R. L. Polk & Co.
1962	PARKER STANLEY W	Pacific Telephone
1956	HUMPHREY HARRY B	Pacific Telephone
1952	Tongate B S Mrs S Ch	Los Angeles Directory Co.
1950	WOODWARD CARL W R	Pacific Telephone
	WOODWARD CARL W R	Pacific Telephone
1946	Pugnire Gerald	Los Angeles Directory Co.
	1/2 ATonga T R	Los Angeles Directory Co.



## FINDINGS

<u>Year</u>	<u>Uses</u>	<u>Source</u>
1942	AFarmer J M	Los Angeles Directory Co.
	V Sappington L R	Los Angeles Directory Co.
	1/2 S appingon LR	Los Angeles Directory Co.
1937	Farmer J M o	Los Angeles Directory Co.

### 2310 FAIRVIEW ST

<u>Year</u>	<u>Uses</u>	<u>Source</u>
2006	APARTMENTS	Haines Company, Inc.
	AGRAWAL Bramha	Haines Company, Inc.
	ATKISSON Clara	Haines Company, Inc.
	BOGDANIAN Serqual	Haines Company, Inc.
	CORDERO Rigobedo	Haines Company, Inc.
	CRUZ Rosalinda	Haines Company, Inc.
	DEMIRDZHYAN	Haines Company, Inc.
	Arutyun	Haines Company, Inc.
	FONTOVA Angela	Haines Company, Inc.
	I IARUTYUNYAN	Haines Company, Inc.
	Vardges	Haines Company, Inc.
	HOVSEPYAN	Haines Company, Inc.
	Ruben	Haines Company, Inc.
	KAZARIAN Anna	Haines Company, Inc.
	NGOJason	Haines Company, Inc.
	PANOSSIAN Varoujan	Haines Company, Inc.
	PIKE Don	Haines Company, Inc.
	SAROYAN	Haines Company, Inc.
	SAROYAN D	Haines Company, Inc.
	SHAW Dale	Haines Company, Inc.
	a SYEDAmeer	Haines Company, Inc.
	e THOMASSIAN Raffi	Haines Company, Inc.
	V VALLE Consuelo	Haines Company, Inc.
	e VILLALTA Lilly	Haines Company, Inc.
	e THOMASSIAN Raffi	Haines Company, Inc.
2001	APARTMENTS	Haines & Company, Inc.

## FINDINGS

<u>Year</u>	<u>Uses</u>	<u>Source</u>
2001	BOGDANIAN Serquei	Haines & Company, Inc.
	CHALKDZHYAN Onik	Haines & Company, Inc.
	GEVORKYAN Larisa	Haines & Company, Inc.
	KAZARYAN Aykui	Haines & Company, Inc.
	ROSTOMIAN Gaguik	Haines & Company, Inc.
	SAROYAN A	Haines & Company, Inc.
	SAROYAN D	Haines & Company, Inc.
	SYED Iftekhar	Haines & Company, Inc.
	ZAKARIAN Arsen	Haines & Company, Inc.
	ZARDARYAN Nazaret	Haines & Company, Inc.
1995	Calderon Elsy	Pacific Bell
	Garza Rodolfo	Pacific Bell
1985	De Witt Lacy C	Pacific Bell
1980	DE WITT LACY C	Pacific Telephone
1970	DE WITT LACY C	R. L. Polk & Co.
	DE WITT LACY C	Pacific Telephone
	DE WITT LACY C	Pacific Telephone
1962	DE WITT LACY C	Pacific Telephone
1956	WINKLER RUTH H	Pacific Telephone
1952	Cranston R I Ch	Los Angeles Directory Co.
1946	Van Dusen I L	Los Angeles Directory Co.
1942	Van Dusen P L	Los Angeles Directory Co.

### 2311 FAIRVIEW ST

<u>Year</u>	<u>Uses</u>	<u>Source</u>
2006	APARTMENTS A COLE Tom	Haines Company, Inc.
	FERNANDO Mrs	Haines Company, Inc.
	FERNANDO Trishan	Haines Company, Inc.
	E LOWE Scot	Haines Company, Inc.
	MACHIN Pedro	Haines Company, Inc.
	MENENDEZ Francdsco	Haines Company, Inc.
	MONTE MAYOR Larry	Haines Company, Inc.
2001	COLE Tom	Haines & Company, Inc.

## FINDINGS

<u>Year</u>	<u>Uses</u>	<u>Source</u>
2001	LOWE Scot A	Haines & Company, Inc.
	MENENDEZ Francisco	Haines & Company, Inc.
	WALKER Holly A	Haines & Company, Inc.
1991	Low e Scot A	Pacific Bell
	Watson R	Pacific Bell
1970	SOSEMAN WILMA	Pacific Telephone
	SOSEMAN WILMA	Pacific Telephone
	SOSEMAN WILMA L MRS	R. L. Polk & Co.
1962	SOSEMAN GEO	Pacific Telephone
1956	SOSEMAN GEO	Pacific Telephone
1952	Huston J F Ch	Los Angeles Directory Co.
1950	HUSTON JOHN F R	Pacific Telephone
	HUSTON JOHN F R	Pacific Telephone
1946	la Schulze a Eu Pl	Los Angeles Directory Co.
1942	Samp son T	Los Angeles Directory Co.
1937	Sampson Octavius ir o	Los Angeles Directory Co.

### 2314 FAIRVIEW ST

<u>Year</u>	<u>Uses</u>	<u>Source</u>
2006	DIAZAyde	Haines Company, Inc.
	SEPULVEDACana B	Haines Company, Inc.
2001	ANTEZANA Jose	Haines & Company, Inc.
	LEAL Victor M	Haines & Company, Inc.
1991	Boyd Susan	Pacific Bell
	Boyd Thomas & Julianne	Pacific Bell
	Brill Kevin	Pacific Bell
	Brill L	Pacific Bell
1980	BOULTON TRACY	Pacific Telephone
1975	Ruiz Liborio	Pacific Telephone
1970	RICO RUBEN	R. L. Polk & Co.
1962	RICO RUBEN	Pacific Telephone
1956	LAWRIE ANDREW	Pacific Telephone
1952	Law rie A N Ch	Los Angeles Directory Co.

## FINDINGS

<u>Year</u>	<u>Uses</u>	<u>Source</u>
1952	FAIRVIEW NORTH Contd	Los Angeles Directory Co.
1950	LAWRIE ANDREW R	Pacific Telephone
	LAWRIE ANDREW R	Pacific Telephone
1946	Harris Paul	Los Angeles Directory Co.
1942	Harris Paul	Los Angeles Directory Co.

### 2315 FAIRVIEW ST

<u>Year</u>	<u>Uses</u>	<u>Source</u>
2006	FERFATY Aaron R	Haines Company, Inc.
	MONTESJose	Haines Company, Inc.
	MURRIE Sardh	Haines Company, Inc.
	RAMOSArturo	Haines Company, Inc.
2001	MCCOWN M	Haines & Company, Inc.
1995	Motley G	Pacific Bell
1991	Edw ards Richard C	Pacific Bell
	Edw ards Richard K	Pacific Bell
	Teh Rolly B	Pacific Bell
1970	WARD JOE	R. L. Polk & Co.
1952	Davis G M Rev Ch	Los Angeles Directory Co.
1950	DAVIS GUY M MRS R	Pacific Telephone
	DAVIS GUY M MRS R	Pacific Telephone
1946	Berg GL	Los Angeles Directory Co.
1942	Young R H	Los Angeles Directory Co.
1937	Malone John	Los Angeles Directory Co.

### 2317 FAIRVIEW ST

<u>Year</u>	<u>Uses</u>	<u>Source</u>
2006	MARTINEZ Martha	Haines Company, Inc.
	RODASSara	Haines Company, Inc.
2001	AUGUSTINE David	Haines & Company, Inc.
	CORYELL Eddie W	Haines & Company, Inc.
	OROZCO Victor	Haines & Company, Inc.
1995	Flares Aurora	Pacific Bell
	Orozco Victor	Pacific Bell



## FINDINGS

<u>Year</u>	<u>Uses</u>	<u>Source</u>
1991	Orozco Victor	Pacific Bell
	Orozco Y GHis	Pacific Bell
1980	KENNEDY DAVID E	Pacific Telephone
1970	CORDOVA JOSE D	Pacific Telephone
	CORDOVA JOSE D	Pacific Telephone
1962	JOHNSON NORMAN L	Pacific Telephone
	RICCA ANTHONY	Pacific Telephone
1958	Garrett Norma	Pacific Telephone
1956	LANZISERO ANGELO	Pacific Telephone
	NUGENT R J	Pacific Telephone

### 2318 FAIRVIEW ST

<u>Year</u>	<u>Uses</u>	<u>Source</u>
2006	AVETISIANGOigor	Haines Company, Inc.
2001	GEHRING Donna	Haines & Company, Inc.
1985	Curtin Robt F	Pacific Bell
	Curtis A M	Pacific Bell
1980	CURTIN ROBT F	Pacific Telephone
1970	DONATHAN ROBT P	R. L. Polk & Co.
	DONATHAN ROBT P	Pacific Telephone
	DONATHAN ROBT P	Pacific Telephone
1956	WILSON ELAINE R	Pacific Telephone
1952	Wilson C S Ch	Los Angeles Directory Co.
1946	APergusson Kdw in	Los Angeles Directory Co.
1942	Flynn D	Los Angeles Directory Co.

### 2320 FAIRVIEW ST

<u>Year</u>	<u>Uses</u>	<u>Source</u>
2006	e BARNES Christopher	Haines Company, Inc.
	C DEGE Jean	Haines Company, Inc.
	B OROZCO Victor	Haines Company, Inc.
	A TORRES Lara	Haines Company, Inc.
2001	SCOTT Eun Jeong	Haines & Company, Inc.
	SCOTT Kenny	Haines & Company, Inc.

## FINDINGS

<u>Year</u>	<u>Uses</u>	<u>Source</u>
1995	Diaz Ramiro	Pacific Bell
	Kamabayashi Shigeru	Pacific Bell
1991	Kamabayashi Shigeru	Pacific Bell
	Mc Cauley D & P	Pacific Bell
	Mc Cauley Earl Jr	Pacific Bell
	Mc Cauley Elenor	Pacific Bell
1985	Kamabayashi Shigeru	Pacific Bell
1976	Barnett Jack L	Pacific Telephone
1970	BARNETT JACK L	Pacific Telephone
	BARNETT JACK L	Pacific Telephone
	BARNETT PHYLLIS MRS	R. L. Polk & Co.
1962	BARNETT JACK L BURBANK	Pacific Telephone
1956	BARNETT JACK L	Pacific Telephone
1952	Barnett J L Ch	Los Angeles Directory Co.
1950	BARNETT JACK L R	Pacific Telephone
	BARNETT JACK L R	Pacific Telephone
1946	Mattson C A	Los Angeles Directory Co.
1942	Clifton E R	Los Angeles Directory Co.
1937	Clifton E R o	Los Angeles Directory Co.

### 2322 FAIRVIEW ST

<u>Year</u>	<u>Uses</u>	<u>Source</u>
2006	SUAZOPatricio	Haines Company, Inc.
2001	SUAZO Patricio	Haines & Company, Inc.
1985	Suazo Tomas G	Pacific Bell
	Sub Contractors Credit Assn	Pacific Bell
1980	SUAZO MERCEDES	Pacific Telephone
1975	Suazo Mercedes	Pacific Telephone
1970	BAKER GEO W	Pacific Telephone
	BAKER GEO W	Pacific Telephone
	GEDDES PETER	R. L. Polk & Co.
1962	FRONTZ IVA M	Pacific Telephone
1956	MCCARTHY WM P	Pacific Telephone

## FINDINGS

<u>Year</u>	<u>Uses</u>	<u>Source</u>
1952	Mc Carthy W P Ch	Los Angeles Directory Co.

### 2328 FAIRVIEW ST

<u>Year</u>	<u>Uses</u>	<u>Source</u>
2006	RODRIGUEZSheyla	Haines Company, Inc.
2001	CASTELLANO Ana Mercedes	Haines & Company, Inc.
	MONGEMOLINA Daniel H	Haines & Company, Inc.
	PRADO Lazaro	Haines & Company, Inc.
1995	Valle Alida	Pacific Bell
1991	Reyes Eugenio Verner	Pacific Bell
	Sanchez Ricardo Antonio	Pacific Bell
	Sanchez Rick	Pacific Bell
1985	Godina Catalina	Pacific Bell
	Kinman Velda	Pacific Bell
	Morgan Floyd V	Pacific Bell
	Morgan Frank Mattison MD A Professional Corp	Pacific Bell
1980	GODINA CATALINA	Pacific Telephone
	KINMAN VELDA	Pacific Telephone
	STANFORD KIRT	Pacific Telephone
1970	SNARIC ROBT M	Pacific Telephone
	SPOONER ALLEN JAY	Pacific Telephone
	SNARIC ROBT M	Pacific Telephone
	SPOONER ALLEN JAY	Pacific Telephone
1962	BOEHNKE HAROLD I	Pacific Telephone
	HENRY OWEN W	Pacific Telephone
	KUPEL MARTIN B	Pacific Telephone
1956	BARNES OLIVE	Pacific Telephone
	BERG HANS S	Pacific Telephone
	FERICH RUTHE L	Pacific Telephone
	RILEY WM E	Pacific Telephone

## FINDINGS

### 2332 FAIRVIEW ST

<u>Year</u>	<u>Uses</u>	<u>Source</u>
2006	RW 8 S	Haines Company, Inc.
	D HERNANDEZRobes	Haines Company, Inc.
2001	ORTIZ Yolanda	Haines & Company, Inc.
1995	Fernando Jehan	Pacific Bell
	I Fernando Mahese	Pacific Bell
	Hernandez Adolfo	Pacific Bell
1991	Medrano Reina	Pacific Bell
1980	GUNNELS GENE & KATHRYN	Pacific Telephone
	OBSOLETE MOTOR PARTS	Pacific Telephone
1970	STANFORD PAUL D	R. L. Polk & Co.
	STANFORD PAUL	Pacific Telephone
	STANFORD PAUL	Pacific Telephone
1952	Cook Geo Ch	Los Angeles Directory Co.
1950	PUGMIRE EARL G R	Pacific Telephone
	PUGMIRE EARL G R	Pacific Telephone
1946	AGain C E	Los Angeles Directory Co.
1942	AGain C E	Los Angeles Directory Co.

### 2336 FAIRVIEW ST

<u>Year</u>	<u>Uses</u>	<u>Source</u>
2006	APARTMENTS AVALOSRosalva	Haines Company, Inc.
	GARCIA Monica	Haines Company, Inc.
	GOMEZ Rod 09s	Haines Company, Inc.
	F RAMIREZ Ellsardra	Haines Company, Inc.
	RIVERA Luis	Haines Company, Inc.
2001	APARTMENTS	Haines & Company, Inc.
	AVALOS Maria	Haines & Company, Inc.
	AVALOS Rosalva	Haines & Company, Inc.
	BARRIOS Maria	Haines & Company, Inc.
	ORTIZ Lydia	Haines & Company, Inc.
	RAMIREZ Elisandra	Haines & Company, Inc.
	TORRES Raul	Haines & Company, Inc.



## FINDINGS

<u>Year</u>	<u>Uses</u>	<u>Source</u>
1991	Rubio Ludivina	Pacific Bell
	Rubio	Pacific Bell
	Rubio M	Pacific Bell
1985	Salgado Roberto Cosio	Pacific Bell
1980	BENAVIDES PABLO BURBANK	Pacific Telephone
	SALGADO ROBERTO COSIO BURBANK	Pacific Telephone
1975	Ilgan Florentino	Pacific Telephone
	Tow res Alejandro	Pacific Telephone
1970	BREJNAK STANISLAW M	Pacific Telephone
	BUSTAMANTE RAUL L	Pacific Telephone
	CHANG P C	Pacific Telephone
	LEMM PAUL O	Pacific Telephone
	STUEHRMANN DAVID W	Pacific Telephone
	BREJNAK STANISLAW M	Pacific Telephone
	BUSTAMANTE RAUL L	Pacific Telephone
	CHANG P C	Pacific Telephone
	LEMM PAUL O	Pacific Telephone
	STUEHRMANN DAVID W	Pacific Telephone
1962	LEMM PAUL O	Pacific Telephone
	MODICA JACK	Pacific Telephone
	STRUBLE SELON S SR	Pacific Telephone
1956	ANDERSON LOIS	Pacific Telephone
	HUGOBOOM EDWIN T	Pacific Telephone
	MCMANUS JERRY RAY	Pacific Telephone
	PARKER DARLENE ANN	Pacific Telephone
	SMITH M O JR	Pacific Telephone
	WISECUP G F	Pacific Telephone

### 2337 FAIRVIEW ST

<u>Year</u>	<u>Uses</u>	<u>Source</u>
2006	GODWIN Angus	Haines Company, Inc.
	MIDAALOAY	Haines Company, Inc.
2001	APDELMALALEK Naruze	Haines & Company, Inc.

## FINDINGS

<u>Year</u>	<u>Uses</u>	<u>Source</u>
2001	DAGHER Elias	Haines & Company, Inc.
	TRUONG Susan Mai	Haines & Company, Inc.
1995	Dagher Elias	Pacific Bell
	Guillermo Guadalupe	Pacific Bell
1991	Armanyous Afiiifi	Pacific Bell
1980	LUKASIAK RHODA	Pacific Telephone
1970	ROBINSON J A	R. L. Polk & Co.
	MEDART ROBT E	Pacific Telephone
	MEDART ROBT E	Pacific Telephone
1962	CULBERTSON WALTER R	Pacific Telephone
1956	CULBERTSON WALTER R	Pacific Telephone
1952	Culbertson W R Ch	Los Angeles Directory Co.

### 2340 FAIRVIEW ST

<u>Year</u>	<u>Uses</u>	<u>Source</u>
2001	BARNES Galord	Haines & Company, Inc.
	WICKS S	Haines & Company, Inc.
1991	Mesa Vincente	Pacific Bell
1985	Mesa Vincente	Pacific Bell
1980	GOMEZ EMILIO	Pacific Telephone
1956	KUEHNER HERMAN C	Pacific Telephone
1952	Freed L L Ch	Los Angeles Directory Co.
1950	BONANO TONY J R	Pacific Telephone
	BONANO TONY J R	Pacific Telephone

### 2341 FAIRVIEW ST

<u>Year</u>	<u>Uses</u>	<u>Source</u>
2006	BROWN D	Haines Company, Inc.
	CLEVELAND Herbert	Haines Company, Inc.
	CLEVELAND T	Haines Company, Inc.
	VALDIVIESO	Haines Company, Inc.
	Geraldnye	Haines Company, Inc.
2001	MELENDEZ Hector	Haines & Company, Inc.
	RANGEL E	Haines & Company, Inc.

## FINDINGS

<u>Year</u>	<u>Uses</u>	<u>Source</u>
1995	Addison Robert C	Pacific Bell
	Gonzalez Guadalupe	Pacific Bell
1991	Addison Robert C	Pacific Bell
1970	EGAN PAT J	Pacific Telephone
	EGAN PAT J	Pacific Telephone
	EGAN PATK	R. L. Polk & Co.
1962	KIRBY HARVEY L SR	Pacific Telephone
1956	WILLIAMSON SAML J	Pacific Telephone
1952	Williamson S J Ch	Los Angeles Directory Co.
1950	WILLIAMSON SAML J R	Pacific Telephone
	WILLIAMSON SAML J R	Pacific Telephone
1946	AKrnmons Aif	Los Angeles Directory Co.
1942	AIngram Wm	Los Angeles Directory Co.

### 2344 FAIRVIEW ST

<u>Year</u>	<u>Uses</u>	<u>Source</u>
2001	BEHUNIN Timothy	Haines & Company, Inc.
	SEOANE Raul	Haines & Company, Inc.
	JORDAN Sheryl	Haines & Company, Inc.
1970	HUTCHINSON HERBERT W	R. L. Polk & Co.
1962	TRUJILLO FRANK L	Pacific Telephone
1952	Porter L L Ch	Los Angeles Directory Co.
1950	PORTER L L R	Pacific Telephone
	PORTER L L R	Pacific Telephone
1946	Porter L L	Los Angeles Directory Co.
1942	Hurt T L	Los Angeles Directory Co.

### 2213B FAIRVIEW ST

<u>Year</u>	<u>Uses</u>	<u>Source</u>
1962	SIMON EDW	Pacific Telephone

### 2220A FAIRVIEW ST

<u>Year</u>	<u>Uses</u>	<u>Source</u>
1956	SCHUBERT KENNETH J	Pacific Telephone

## FINDINGS

### 2220B FAIRVIEW ST

<u>Year</u>	<u>Uses</u>	<u>Source</u>
1962	REA DUANE L	Pacific Telephone

### 2234A FAIRVIEW ST

<u>Year</u>	<u>Uses</u>	<u>Source</u>
1970	JENSEN RODNEY	R. L. Polk & Co.

### 2234B FAIRVIEW ST

<u>Year</u>	<u>Uses</u>	<u>Source</u>
1970	SOUTHEY EDW H	R. L. Polk & Co.

### 2246A FAIRVIEW ST

<u>Year</u>	<u>Uses</u>	<u>Source</u>
1956	SUMMERVILLE GEO W	Pacific Telephone

### 2246B FAIRVIEW ST

<u>Year</u>	<u>Uses</u>	<u>Source</u>
1956	ROCHLIN B IRENE	Pacific Telephone

### 2300A FAIRVIEW ST

<u>Year</u>	<u>Uses</u>	<u>Source</u>
1970	RUIZ LIBORIO R	R. L. Polk & Co.
1962	RIVERA DOLORES	Pacific Telephone

### 2300B FAIRVIEW ST

<u>Year</u>	<u>Uses</u>	<u>Source</u>
1970	MONET PHILIP J	R. L. Polk & Co.

### 2300C FAIRVIEW ST

<u>Year</u>	<u>Uses</u>	<u>Source</u>
1980	DAVIS DALE A	Pacific Telephone
1970	VARANESE MICHI	R. L. Polk & Co.
	VARANESE MICHAEL	Pacific Telephone
	VARANESE MICHAEL	Pacific Telephone



## FINDINGS

### 2317A FAIRVIEW ST

<u>Year</u>	<u>Uses</u>	<u>Source</u>
1970	CORDOVA JOSE D	R. L. Polk & Co.

### 2317B FAIRVIEW ST

<u>Year</u>	<u>Uses</u>	<u>Source</u>
1970	HALL HENRY	R. L. Polk & Co.
1956	GARRETT NORMA	Pacific Telephone

### 2317C FAIRVIEW ST

<u>Year</u>	<u>Uses</u>	<u>Source</u>
1970	LAMOND LE ROY	R. L. Polk & Co.

### 2317D FAIRVIEW ST

<u>Year</u>	<u>Uses</u>	<u>Source</u>
1970	NAPPERT ANDRE H	R. L. Polk & Co.

### 2328A FAIRVIEW ST

<u>Year</u>	<u>Uses</u>	<u>Source</u>
1970	SNARIC ROBT M	R. L. Polk & Co.

### 2328B FAIRVIEW ST

<u>Year</u>	<u>Uses</u>	<u>Source</u>
1970	DEMERS ED	R. L. Polk & Co.

### 2328C FAIRVIEW ST

<u>Year</u>	<u>Uses</u>	<u>Source</u>
1970	SPOONER ALIEN J	R. L. Polk & Co.

### 2328D FAIRVIEW ST

<u>Year</u>	<u>Uses</u>	<u>Source</u>
1970	PIKE WALTER E	R. L. Polk & Co.

### 2336A FAIRVIEW ST

<u>Year</u>	<u>Uses</u>	<u>Source</u>
1970	CHANG PAUL C	R. L. Polk & Co.

## FINDINGS

### 2336B FAIRVIEW ST

<u>Year</u>	<u>Uses</u>	<u>Source</u>
1970	LEMM PAUL	R. L. Polk & Co.

### 2336C FAIRVIEW ST

<u>Year</u>	<u>Uses</u>	<u>Source</u>
1970	STUEHRMANN DAVID W	R. L. Polk & Co.

### 2336D FAIRVIEW ST

<u>Year</u>	<u>Uses</u>	<u>Source</u>
1970	BREJNAK STANISLAW M	R. L. Polk & Co.

### 2336E FAIRVIEW ST

<u>Year</u>	<u>Uses</u>	<u>Source</u>
1970	BUSTAMANTE ROUL L	R. L. Polk & Co.

### 2336F FAIRVIEW ST

<u>Year</u>	<u>Uses</u>	<u>Source</u>
1970	VEGA TOMAS	R. L. Polk & Co.

### 2336G FAIRVIEW ST

<u>Year</u>	<u>Uses</u>	<u>Source</u>
1970	ANDO ELLIS	R. L. Polk & Co.

### 2336H FAIRVIEW ST

<u>Year</u>	<u>Uses</u>	<u>Source</u>
1970	WALBORN DONALD	R. L. Polk & Co.

### 2340A FAIRVIEW ST

<u>Year</u>	<u>Uses</u>	<u>Source</u>
1970	HARTZ ELMER	R. L. Polk & Co.

### 2340B FAIRVIEW ST

<u>Year</u>	<u>Uses</u>	<u>Source</u>
1970	THOMPSON RUBY MRS	R. L. Polk & Co.

### 2340C FAIRVIEW ST

<u>Year</u>	<u>Uses</u>	<u>Source</u>
1970	HANNAH PATRICIA MRS	R. L. Polk & Co.

## FINDINGS

<u>Year</u>	<u>Uses</u>	<u>Source</u>
1962	DORMAN GLEN W	Pacific Telephone

### 2340D FAIRVIEW ST

<u>Year</u>	<u>Uses</u>	<u>Source</u>
1970	CASTILLO ALVERO	R. L. Polk & Co.

### 2235 1/2 FAIRVIEW ST

<u>Year</u>	<u>Uses</u>	<u>Source</u>
1970	PIMAZZONI ADA MRS	R. L. Polk & Co.
1956	HUFFORD RICHARD O	Pacific Telephone
1950	DUNDEE CHRIS H R	Pacific Telephone
	DUNDEE CHRIS H R	Pacific Telephone

### 2240 1/2 FAIRVIEW ST

<u>Year</u>	<u>Uses</u>	<u>Source</u>
1970	NELSEN VINCENT A	R. L. Polk & Co.
1962	MOSBY CLIFFORD W	Pacific Telephone
	MOSBY IDA MAE	Pacific Telephone
1956	TARELKA N A	Pacific Telephone
1950	HAMLETT THOS A R	Pacific Telephone
	HAMLETT THOS A R	Pacific Telephone

### 2306 1/2 FAIRVIEW ST

<u>Year</u>	<u>Uses</u>	<u>Source</u>
1970	CARRUTH BRENT	R. L. Polk & Co.

### 2307 1/2 FAIRVIEW ST

<u>Year</u>	<u>Uses</u>	<u>Source</u>
1962	GORMAN AGNES	Pacific Telephone
1956	GORMAN AGNES	Pacific Telephone
1950	TONGATE BERNICE S R	Pacific Telephone
	TONGATE BERNICE S R	Pacific Telephone

## FINDINGS

### **N CATALINA ST**

#### **2251 N CATALINA ST**

<b><u>Year</u></b>	<b><u>Uses</u></b>	<b><u>Source</u></b>
2020	LIMITLESS INVESTMENTS INC	EDR Digital Archive

#### **2301 N CATALINA ST**

<b><u>Year</u></b>	<b><u>Uses</u></b>	<b><u>Source</u></b>
2014	KEN HANKE	Cole Information
2010	KEN HANKE	Cole Information
2000	MARIA HANKE	Cole Information
1995	OCCUPANT UNKNOWNN	Cole Information
1992	LONEY, ED	Cole Information

#### **2307 N CATALINA ST**

<b><u>Year</u></b>	<b><u>Uses</u></b>	<b><u>Source</u></b>
2014	DANIELLE KUESTER	Cole Information
2000	MATTHEW MARGUCCI	Cole Information
1995	OCCUPANT UNKNOWNN	Cole Information

#### **2311 N CATALINA ST**

<b><u>Year</u></b>	<b><u>Uses</u></b>	<b><u>Source</u></b>
2020	LUDONNA LONEY	EDR Digital Archive
	ROBERTA REYNOLDS	EDR Digital Archive
2014	OCCUPANT UNKNOWN	Cole Information
2010	OCCUPANT UNKNOWN	Cole Information
2005	OCCUPANT UNKNOWN	Cole Information
2000	LUD GRANDE	Cole Information
1995	GRANDE, LUD	Cole Information
1992	GRANDE, LUD	Cole Information

#### **2313 N CATALINA ST**

<b><u>Year</u></b>	<b><u>Uses</u></b>	<b><u>Source</u></b>
2020	FILIBERTO HERNANDEZ	EDR Digital Archive
	GUILLERMO HERNANDEZ	EDR Digital Archive
	MATILDE LIMON	EDR Digital Archive



## FINDINGS

<u>Year</u>	<u>Uses</u>	<u>Source</u>
2020	MANUEL HERNANDEZ	EDR Digital Archive
2014	FILIBERTO HERNANDEZ	Cole Information
2010	FILIBERTO HERNANDEZ	Cole Information
2000	OCCUPANT UNKNOWN	Cole Information
1995	MARTINEZ, YOLANDA	Cole Information

### 2319 N CATALINA ST

<u>Year</u>	<u>Uses</u>	<u>Source</u>
2020	PAUL HUMPHREYS	EDR Digital Archive
	DANILO SETIEN	EDR Digital Archive
2014	SARA BUSTOS	Cole Information
	ROBERT THOMAS	Cole Information
	TRACY MAINWARING	Cole Information
	BARBARA DEBOER	Cole Information
2010	ROBERT THOMAS	Cole Information
	HEATHER BUSTOS	Cole Information
	BARBARA DEBOER	Cole Information
2005	R THOMAS	Cole Information
	SABRINA GALINDO	Cole Information
	SHIRLEY CIPRES	Cole Information
2000	T BRILL	Cole Information
	SABRINA GALINDO	Cole Information
1995	DEBOER, REIN	Cole Information
1992	BRADACH, RICHARD	Cole Information
	DEBOER, REIN	Cole Information

### 2321 N CATALINA ST

<u>Year</u>	<u>Uses</u>	<u>Source</u>
2020	FAMILY PROMISE OF THE VERDUGOS	EDR Digital Archive
2010	ANTONIO ALVAREZ	Cole Information
2005	CHRISTOPHER AUGUSTINE	Cole Information
	ANDREA BOGGIO	Cole Information
	MODESTA QUINTERO	Cole Information
2000	MODESTA QUINTERO	Cole Information

## FINDINGS

<u>Year</u>	<u>Uses</u>	<u>Source</u>
2000	TIMOTHY SANCHEZ	Cole Information
1995	RIVERA, BISMARCK	Cole Information

### 2323 N CATALINA ST

<u>Year</u>	<u>Uses</u>	<u>Source</u>	
2020	MELBA LOPEZ	EDR Digital Archive	
	ELIAS BRISENO	EDR Digital Archive	
2014	ROBERT BRISENO	Cole Information	
	RICHARD SESSIONS	Cole Information	
	MELBA LOPEZ	Cole Information	
	EDWIN MARTIN	Cole Information	
	ELIAS BRISENO	Cole Information	
	MARTHA DUARTE	Cole Information	
	DAN GIBSON	Cole Information	
2010	NUVIA LOPEZ	Cole Information	
	CARMEN SUAREZ	Cole Information	
	MELBA LOPEZ	Cole Information	
	VADLOS BOUTROS	Cole Information	
	A SALDANA	Cole Information	
	ELISELDA AVILES	Cole Information	
	MARTHA DUARTE	Cole Information	
	2005	MIRIAM SANCHEZ	Cole Information
		CONSUELO VILLALTA	Cole Information
		NUVIA LOPEZ	Cole Information
CARMEN SUAREZ		Cole Information	
ROSALINA BLANCO		Cole Information	
IVANIA MURILLO		Cole Information	
2000	TRANG VO	Cole Information	
	MARIA TREJOS	Cole Information	
	MIRIAM SANCHEZ	Cole Information	
1995	AMBER CARLSON	Cole Information	
	R BLANCO	Cole Information	
1995	CHAIDEZ, MANUEL	Cole Information	

## FINDINGS

<u>Year</u>	<u>Uses</u>	<u>Source</u>
1992	RAMIREZ, G	Cole Information
	LOPEZ, MELBA	Cole Information

### 2331 N CATALINA ST

<u>Year</u>	<u>Uses</u>	<u>Source</u>
2020	ESTELA FLORES	EDR Digital Archive
	ARACELY BENITEZ	EDR Digital Archive
2014	GUILLERMINA LANDEROS	Cole Information
	ARACELI BENITEZ	Cole Information
	MAYRA VEGA	Cole Information
	JUAN FLORES	Cole Information
2010	GUILLERMINA LANDEROS	Cole Information
	ARACELI BENITEZ	Cole Information
	MAYRA VEGA	Cole Information
	JUAN FLORES	Cole Information
2005	VINCENTE GIL	Cole Information
	JUAN FLORES	Cole Information
2000	V GIL	Cole Information
1992	VILLALOBOS, C	Cole Information

### 2333 N CATALINA ST

<u>Year</u>	<u>Uses</u>	<u>Source</u>
2020	ESTELA FLORES	EDR Digital Archive
2014	ALBERTO CARO	Cole Information
2010	CINTHIA GARZON	Cole Information
2005	ARACELI BENITEZ	Cole Information
2000	OCCUPANT UNKNOWN	Cole Information
1995	OCCUPANT UNKNOWNN	Cole Information

### 2337 N CATALINA ST

<u>Year</u>	<u>Uses</u>	<u>Source</u>
2014	CESAR DIAZ	Cole Information
2010	OFELIA DIAZ	Cole Information
2005	CARLOS SANDOVAL	Cole Information

## FINDINGS

<u>Year</u>	<u>Uses</u>	<u>Source</u>
2000	VINCENT GIL	Cole Information
1992	CAMPOS, P	Cole Information

### 2341 N CATALINA ST

<u>Year</u>	<u>Uses</u>	<u>Source</u>
2020	ELIZABETH ESPINOZA	EDR Digital Archive
	ELAINE SCHWARTZ	EDR Digital Archive
	PEDRO ALDAMA-NAVARRO	EDR Digital Archive
2014	SUSAN POOLE	Cole Information
	ELAINE SCHWARTZ	Cole Information
	JOE ESPINOZA	Cole Information
2010	BONNIE SAMSON	Cole Information
	JOE ESPINOZA	Cole Information
	EMILY AVINA	Cole Information
2005	GIVERK ATAKHANIAN	Cole Information
	ELAINE SCHWARTZ	Cole Information
	KALRA MUNOZ	Cole Information
	APRIL GALLAGHER	Cole Information
1995	MEKTAR LIMOUSINE SVC	Cole Information
	STUDY, DANIELL	Cole Information
	ROBERTS, E J	Cole Information

### 2345 N CATALINA ST

<u>Year</u>	<u>Uses</u>	<u>Source</u>
2020	DUNIO BENITEZ	EDR Digital Archive
2014	JERRY DARAKJIAN	Cole Information
2010	JON DETHERAGE	Cole Information
2005	JERRY DARAKJIAN	Cole Information

### N FAIRVIEW ST

#### 2213 N FAIRVIEW ST

<u>Year</u>	<u>Uses</u>	<u>Source</u>
2014	CHESTER PERRY	Cole Information
	OCCUPANT UNKNOWN	Cole Information



## FINDINGS

<u>Year</u>	<u>Uses</u>	<u>Source</u>
2010	ED DMOWSKI	Cole Information
	JENNIFER MORGAN	Cole Information
2005	ED DMOWSKI	Cole Information

### 2215 N FAIRVIEW ST

<u>Year</u>	<u>Uses</u>	<u>Source</u>
2014	DEEANN KINMAN	Cole Information
2010	VELDA KINMAN	Cole Information
2005	JAY WEBB	Cole Information
2000	JAY WEBB	Cole Information

### 2219 N FAIRVIEW ST

<u>Year</u>	<u>Uses</u>	<u>Source</u>
2020	FRANCISCO FLORES	EDR Digital Archive
2014	FRANCISCO FLORES	Cole Information
2010	FRANCISCO FLORES	Cole Information
2005	JUAN FLORES	Cole Information
2000	OLGA FLORES	Cole Information

### 2221 N FAIRVIEW ST

<u>Year</u>	<u>Uses</u>	<u>Source</u>
2020	DELFINO ROSALES	EDR Digital Archive
	CRISTIAN FLORES	EDR Digital Archive
	JULIETA FLORES	EDR Digital Archive
	OLGA FLORES	EDR Digital Archive
	ERICA FLORES	EDR Digital Archive
	BERNARDO ROSALES	EDR Digital Archive
2014	JULIETA FLORES	Cole Information
2005	OCCUPANT UNKNOWN	Cole Information

### 2224 N FAIRVIEW ST

<u>Year</u>	<u>Uses</u>	<u>Source</u>
2014	DELMY MARTINEZ	Cole Information
2005	DELMY MARTINEZ	Cole Information
2000	E SALAS	Cole Information

## FINDINGS

<u>Year</u>	<u>Uses</u>	<u>Source</u>
2000	FELIPE POUNDS	Cole Information
1992	OSORIO, ELMER	Cole Information

### 2225 N FAIRVIEW ST

<u>Year</u>	<u>Uses</u>	<u>Source</u>
2020	JAVIER ALVARADO	EDR Digital Archive
	LETICIA ALVARADO	EDR Digital Archive
2014	FRANCISCO ALVARADO	Cole Information
2010	RICARDO ALVARADO	Cole Information
	VANESSA ENRIQUEZ	Cole Information
	PETER RENTERIA	Cole Information
	SYLVIA MENJIVAR	Cole Information
	ASHLEY VALDEZ	Cole Information
2000	JUANA BARBOZA	Cole Information
1995	OCCUPANT UNKNOWNN	Cole Information

### 2227 N FAIRVIEW ST

<u>Year</u>	<u>Uses</u>	<u>Source</u>
2020	JAZMINE ESTRAVO	EDR Digital Archive
	IVY MONFERO	EDR Digital Archive
	LAUREL MONFERO	EDR Digital Archive
	LAUREL MONSERO	EDR Digital Archive
2014	LAUREL MONFERO	Cole Information
2010	JAZMINE ESTRAVO	Cole Information
2005	CARLOS MARRAGUIN	Cole Information
2000	CARLOS MARROQUIN	Cole Information
1995	OCCUPANT UNKNOWNN	Cole Information

### 2228 N FAIRVIEW ST

<u>Year</u>	<u>Uses</u>	<u>Source</u>
2020	COREY HUBER	EDR Digital Archive
	JOSEPH HERNANDEZ	EDR Digital Archive
2014	JOSEPH HERNANDEZ	Cole Information
2010	JOSEPH HERNANDEZ	Cole Information

## FINDINGS

<u>Year</u>	<u>Uses</u>	<u>Source</u>
2005	JOSEPH HERNANDEZ	Cole Information
2000	JOSEPH HERNANDEZ	Cole Information
1995	OCCUPANT UNKNOWN	Cole Information

### 2230 N FAIRVIEW ST

<u>Year</u>	<u>Uses</u>	<u>Source</u>
2020	AURELIO FLORES	EDR Digital Archive
	GUADALUPE FLORES	EDR Digital Archive
2014	AURELIO FLORES	Cole Information
2010	OCCUPANT UNKNOWN	Cole Information
2005	AURELIO FLORES	Cole Information
2000	AURELIO FLORES	Cole Information
1995	OCCUPANT UNKNOWN	Cole Information

### 2231 N FAIRVIEW ST

<u>Year</u>	<u>Uses</u>	<u>Source</u>
2020	SUE QUAN	EDR Digital Archive
	VINCENT QUAN	EDR Digital Archive
2014	VINCENT QUAN	Cole Information
2010	OCCUPANT UNKNOWN	Cole Information
2005	JASPER SANTOS	Cole Information
2000	OCCUPANT UNKNOWN	Cole Information
1995	SPEARS, JOHN	Cole Information

### 2234 N FAIRVIEW ST

<u>Year</u>	<u>Uses</u>	<u>Source</u>
2014	LUCERO MARIA	Cole Information
	JOSE LUCERO	Cole Information
	HEIDY SANZON	Cole Information
	DAISEY GUTIERREZ	Cole Information
	OCCUPANT UNKNOWN	Cole Information
2010	HEIDY SANZON	Cole Information
	MARYANN STOTTS	Cole Information
	JOSE LUCERO	Cole Information

## FINDINGS

<u>Year</u>	<u>Uses</u>	<u>Source</u>
2010	D BARRIGA	Cole Information
	TOM DAVIS	Cole Information
	ALBA BERNAABE	Cole Information
	OCCUPANT UNKNOWN	Cole Information
2005	NAOTO KIMURA	Cole Information
	CARMEN SILVA	Cole Information
	TIMOTHY SCHROEPFER	Cole Information
	JOHANNA BERNABE	Cole Information
	CRISTINA RENDON	Cole Information
	ALBA BERNAABE	Cole Information
2000	NAOTO KIMURA	Cole Information
	SILVIA ARRESEIGOR	Cole Information
	CARMEN SILVA	Cole Information
1995	ARRESEIGOR, SILVIA M	Cole Information
1992	ARRESEIGOR, SILVIA	Cole Information

### 2235 N FAIRVIEW ST

<u>Year</u>	<u>Uses</u>	<u>Source</u>
2020	BENITA DAVILA	EDR Digital Archive
	EPITASIO DAVILA	EDR Digital Archive
	JAVIER DAVILA	EDR Digital Archive
	DOUGLAS JOHNSON	EDR Digital Archive
2014	JAVIER DAVILA	Cole Information
2010	JAVIER DAVILA	Cole Information
2005	JAVIER DAVILA	Cole Information
2000	JAVIER DANTA	Cole Information
1995	AVILA, MARIO	Cole Information
1992	AVILA, MARIO	Cole Information

### 2240 N FAIRVIEW ST

<u>Year</u>	<u>Uses</u>	<u>Source</u>
2020	ANTONIA FLORES	EDR Digital Archive
	JOSE FLORES	EDR Digital Archive
2014	MARIO FLORES	Cole Information



## FINDINGS

<u>Year</u>	<u>Uses</u>	<u>Source</u>
2014	GUADALUPE GONZALEZ	Cole Information
2010	JOSE FLORES	Cole Information
	OCCUPANT UNKNOWN	Cole Information
	MARIO FLORES	Cole Information
	GUADALUPE GONZALEZ	Cole Information
	JOEL SMITH	Cole Information
2005	JOSE FLORES	Cole Information
	JOEL SMITH	Cole Information
2000	ANTONIA FLORES	Cole Information
1995	OCCUPANT UNKNOWN	Cole Information

### 2241 N FAIRVIEW ST

<u>Year</u>	<u>Uses</u>	<u>Source</u>
2020	DWAYNE BRIGHT	EDR Digital Archive
2014	ROGER ROSE	Cole Information
	JOANNE LEWIS	Cole Information
2010	HERB FAIR	Cole Information
	JOANNE LEWIS	Cole Information
2005	CHRISTOPHER MCGRATH	Cole Information
	KEVIN HERRERA	Cole Information
	ALEXIA JOHNSON	Cole Information
2000	JEROME DUNN	Cole Information
1995	DUNN, MAUDE B	Cole Information

### 2244 N FAIRVIEW ST

<u>Year</u>	<u>Uses</u>	<u>Source</u>
2020	JORGE CARLTON	EDR Digital Archive
2014	LUIS LOPEZ	Cole Information
	JORGE CARLTON	Cole Information
2010	SCOTT HALCOMB	Cole Information
	JORGE CARLTON	Cole Information
2005	SPENCER MCCUTCHEON	Cole Information
	SCOTT HALCOMB	Cole Information
	JORGE CARLTON	Cole Information

## FINDINGS

<u>Year</u>	<u>Uses</u>	<u>Source</u>
2000	PAULA WAYNE	Cole Information
1995	WAYNE, PAULA J	Cole Information

### 2245 N FAIRVIEW ST

<u>Year</u>	<u>Uses</u>	<u>Source</u>
2014	OCCUPANT UNKNOWN	Cole Information
2005	CATHY LYDON	Cole Information
2000	OCCUPANT UNKNOWN	Cole Information
1995	SANDOVAL, TERESA	Cole Information

### 2246 N FAIRVIEW ST

<u>Year</u>	<u>Uses</u>	<u>Source</u>
2014	KIM KIRKLAND	Cole Information
2010	KIM KIRKLAND	Cole Information
2005	VICTOR ESTRADA	Cole Information
	KIM KIRKLAND	Cole Information
	MARK BLATCHLEY	Cole Information
2000	OCCUPANT UNKNOWN	Cole Information
1995	PERRY, SHAYLA	Cole Information
1992	PEALE, FRANCIS B	Cole Information

### 2247 N FAIRVIEW ST

<u>Year</u>	<u>Uses</u>	<u>Source</u>
2020	KERRY MCALOON	EDR Digital Archive
2014	EUGENE MCALOON	Cole Information
2010	GINO MCALOON	Cole Information
2005	OCCUPANT UNKNOWN	Cole Information
2000	OCCUPANT UNKNOWN	Cole Information
1995	OCCUPANT UNKNOWN	Cole Information

### 2249 N FAIRVIEW ST

<u>Year</u>	<u>Uses</u>	<u>Source</u>
2000	OCCUPANT UNKNOWN	Cole Information
1995	OCCUPANT UNKNOWN	Cole Information

## FINDINGS

### 2250 N FAIRVIEW ST

<u>Year</u>	<u>Uses</u>	<u>Source</u>	
2020	MIHAELA PATRU	EDR Digital Archive	
	LEE PAGE	EDR Digital Archive	
2014	MIHAELA MAIER	Cole Information	
	LEE PAGE	Cole Information	
	JASON CASAS	Cole Information	
	RYAN MANUEL	Cole Information	
	NANCY LEBO	Cole Information	
	JUAN AMBRIZ	Cole Information	
	JELENE VENTURINA	Cole Information	
2010	JESSE CASAS	Cole Information	
	JAMES BOELTER	Cole Information	
	MIHAELA PATRU	Cole Information	
	N CIOCCHETTI	Cole Information	
	CARLA HALL	Cole Information	
	CHARADE HARDMON	Cole Information	
	AHSSAN JAHJAN	Cole Information	
	2005	JAMES BOELTER	Cole Information
		JESSE CASAS	Cole Information
		ARGELIA QUIROZ	Cole Information
CARLA HALL		Cole Information	
JOSE BARCENAS		Cole Information	
CLAUDIA PEREZ		Cole Information	
2000	MARISOL SAUCEDO	Cole Information	
	JESSE CASAS	Cole Information	
	J BARCENAS	Cole Information	
	DAVID PERRY	Cole Information	
	J MOODY	Cole Information	
	C FRANCIS	Cole Information	
1995	HALL, CARLA	Cole Information	
	CASAS, J	Cole Information	

## FINDINGS

### 2251 N FAIRVIEW ST

<u>Year</u>	<u>Uses</u>	<u>Source</u>
1995	OCCUPANT UNKNOWN	Cole Information

### 2255 N FAIRVIEW ST

<u>Year</u>	<u>Uses</u>	<u>Source</u>
2020	MARIA MONTEREY	EDR Digital Archive
2014	ROGER MONTERREY	Cole Information
2010	ROGER MONTERREY	Cole Information
2005	ROGER MONTERREY	Cole Information

### 2257 N FAIRVIEW ST

<u>Year</u>	<u>Uses</u>	<u>Source</u>
2020	QUANTUS PICTURES INC	EDR Digital Archive
	JASON TOMARIC	EDR Digital Archive
2014	JASON TOMARIC	Cole Information
2010	JASON TOMARIC	Cole Information
2005	EDWARD PARK	Cole Information

### 2300 N FAIRVIEW ST

<u>Year</u>	<u>Uses</u>	<u>Source</u>
2020	SYLVIA ZAIZAR	EDR Digital Archive
	RAYMOND AVALOS	EDR Digital Archive
2014	BERTHA GUTIERREZ	Cole Information
	SYLVIA ZAIZAR	Cole Information
	RAYMOND AVALOS	Cole Information
2010	BERTHA GUTIERREZ	Cole Information
	SYLVIA ZAIZAR	Cole Information
	TERESA SANDOVAL	Cole Information
	DWAYNE PIZARRO	Cole Information
2005	ATHANASIOS VARLOKOSTAS	Cole Information
1995	GIRROIR, E	Cole Information
	MARTINEZ, F	Cole Information
1992	PRATT, DALE	Cole Information
	MARTINEZ, F	Cole Information

## FINDINGS

### 2301 N FAIRVIEW ST

<u>Year</u>	<u>Uses</u>	<u>Source</u>
2020	ALL N 1 LLC	EDR Digital Archive
2014	MARIA LIRA	Cole Information
	EMMA WASHINGTON	Cole Information
	MITCHELL PORTER	Cole Information
	CANDACE GREEN	Cole Information
	BEVERLY COOKS	Cole Information
	STACEY EARL	Cole Information
2010	DANIEL HERNANDEZ	Cole Information
	SANDRA ERNRICK	Cole Information
	STEPHEN LIMURTI	Cole Information
2005	BOOKS ALIVE INC	Cole Information
	M RUN TRANSPORT	Cole Information
	BOOKS ALIVE INC	Cole Information
	SANDRA ESCOBAR	Cole Information
	HIRAM FLETES	Cole Information
	MELVIN SMITH	Cole Information
	STEPHEN LIMURTI	Cole Information
2000	MINDY GANDARA	Cole Information
	JAMIE ALVARADO	Cole Information
	F GUTIERREZ	Cole Information
1995	OCCUPANT UNKNOWNNN	Cole Information
1992	PORRAS, YOLANDA	Cole Information

### 2307 N FAIRVIEW ST

<u>Year</u>	<u>Uses</u>	<u>Source</u>
2020	MINAS KARAPETIAN	EDR Digital Archive
	VI KARAPETYAN	EDR Digital Archive
	SIRANUSH KARAPETYAN	EDR Digital Archive
	GEORGE KARAPETYAN	EDR Digital Archive
	HAKOP KARAPETYAN	EDR Digital Archive
	INNA BARSEGYAN	EDR Digital Archive
	LILIT BARSEGYAN	EDR Digital Archive



## FINDINGS

<u>Year</u>	<u>Uses</u>	<u>Source</u>
2020	SEREZHA BARSEGYAN	EDR Digital Archive
	GRACHYA KARAPETYAN	EDR Digital Archive
	AZAT KARAPETIAN	EDR Digital Archive
2014	AZAT KARAPETYAN	Cole Information
	MARK BERNABE	Cole Information
	ANA IRAHETA	Cole Information
	ARUSYAK NALKHIYAN	Cole Information
	WALEID DAGHER	Cole Information
2010	LA MEXICANA MARKET	Cole Information
	GEISE ADRIATICO	Cole Information
	S CANANI	Cole Information
	SUDIP GANGULY	Cole Information
	V VENNA	Cole Information
	AZAT KARAPETYAN	Cole Information
	CRISTIAN LETONA	Cole Information
	WALEID DAGHER	Cole Information
	ROSA MONTES	Cole Information
	2005	EDOARDO AVAKIAN
MINAS KARAPETIAN		Cole Information
WILLIAM FAM		Cole Information
HOSAM TAYAN		Cole Information
PATRICIA GARCIA		Cole Information
WALEID DAGHER		Cole Information
CECILIA ROMERO		Cole Information
GEORGE NORCUS		Cole Information
2000	MINAS KARAPETIAN	Cole Information
	WILLIAM FAM	Cole Information
	E CUAHUIZO	Cole Information
	STELLA PORTILLO	Cole Information
	HECTOR PADILLA	Cole Information
	LARISA GRIGORYAN	Cole Information
1995	MAGBANUA, SHEREE	Cole Information

## FINDINGS

<u>Year</u>	<u>Uses</u>	<u>Source</u>
1992	AZAM, QADEER	Cole Information

### 2310 N FAIRVIEW ST

<u>Year</u>	<u>Uses</u>	<u>Source</u>
2020	HOMEOWNERS ASSOCIATE	EDR Digital Archive
	JOSEPHINE ATIENZA	EDR Digital Archive
	GAYANE DEMIRDZHIAN	EDR Digital Archive
	JULIO MELGAR	EDR Digital Archive
	SAHAK DERMEJIAN	EDR Digital Archive
	NAZARETH ABOVIAN	EDR Digital Archive
	SAM MOUCHAMEL	EDR Digital Archive
	MARINE KARAPETIAN	EDR Digital Archive
	GHASSAN MERRAWI	EDR Digital Archive
	JOSH HOVAKIM	EDR Digital Archive
	BIRDIE THOMPSON	EDR Digital Archive
	ARUTYUN DEMIRDZHIAN	EDR Digital Archive
	VICTORIA DEMIRDZHIAN	EDR Digital Archive
	SERGE BOGDAN	EDR Digital Archive
	ROSALINDA CRUZ	EDR Digital Archive
	IRINA IASSINSKAIA	EDR Digital Archive
	SUNIL HOMES	EDR Digital Archive
	AMEER SYED	EDR Digital Archive
	NASEEMA SYED	EDR Digital Archive
	DAVIT JANVELYAN	EDR Digital Archive
	SADIA MAHTAB	EDR Digital Archive
	IRINA YASSINSKAYA	EDR Digital Archive
	ELLINA KHACHATRYAN	EDR Digital Archive
	SERQUEI BOGDANIAN	EDR Digital Archive
	SERGIO BECERRA	EDR Digital Archive
	LYOVA HAYRAPETYAN	EDR Digital Archive
	ANGELA FONTOVA	EDR Digital Archive
2014	HOMEOWNERS ASSOC	Cole Information
	LUCAS ACKERMAN	Cole Information

## FINDINGS

<u>Year</u>	<u>Uses</u>	<u>Source</u>
2014	SAHAK DERMEJIAN	Cole Information
	ROSE CRUZ	Cole Information
	ARTHUR BAYRAMYAN	Cole Information
	IRINA IASSINSKAIA	Cole Information
	GREGORY ROBINS	Cole Information
	ALFRED ZAMANYAN	Cole Information
	VICTOR VALENCIA	Cole Information
	AMEER SYED	Cole Information
	DAVIT JANVELYAN	Cole Information
	SAAK DEMIRDZHYAN	Cole Information
	RUBEN HOVSEPYAN	Cole Information
	KARINE ASMARIAN	Cole Information
	SERGIO BECERRA	Cole Information
	ANGELA FONTOVA	Cole Information
HOVIG MATOSSIAN	Cole Information	
2010	VARDGES HARUTYUNYAN	Cole Information
	ALFRED ZAMANYAN	Cole Information
	CERGIK TAKHMASIAN	Cole Information
	MARCELINO CRUZ	Cole Information
	ABOVIAN KNACHATU	Cole Information
	RUBEN HOVSEPYAN	Cole Information
	DON PIKE	Cole Information
	DAVID JANVELYAN	Cole Information
	SERQUEI BOGDANIAN	Cole Information
SAAK DEMIRDZHYAN	Cole Information	
2005	GAYANE DEMIRDZHYAN	Cole Information
	GOAR DADOLAN	Cole Information
	RIGOBERTO CORDERO	Cole Information
	RAFFI THOMASSIAN	Cole Information
	AYKUI KAZARYAN	Cole Information
	CONSUELO VALLE	Cole Information
	SERGEY GAMBARYAN	Cole Information

## FINDINGS

<u>Year</u>	<u>Uses</u>	<u>Source</u>
2005	RIGOBERTO GOMEZ	Cole Information
	AMEER SYED	Cole Information
	MARCELINO CRUZ	Cole Information
	DALE SHAW	Cole Information
	TONY FORNANDER	Cole Information
	FLAVIUS THOMPSON	Cole Information
	DORIS PIKE	Cole Information
	ARMEN SAROYAN	Cole Information
	SERQUEI BOGDANIAN	Cole Information
	RUBEN HOVSEPYAN	Cole Information
	NEMA GHEDAMI	Cole Information
	LARISA GEVORKYAN	Cole Information
	ANGELA FONTOVA	Cole Information
2000	NAZARET ZARDARYAN	Cole Information
	ROMONA BUSH	Cole Information
	GEVORK BAGMADJIAN	Cole Information
	ADIS SHAHBAZIAN	Cole Information
	SERGEY GAMBARYAN	Cole Information
	AMEER SYED	Cole Information
	ALIAN KIEVSKY	Cole Information
	RUBEN ZAKERIAN	Cole Information
	G MHRITCHYAN	Cole Information
	MIGUEL PENA	Cole Information
	KEVORK BIKARIAN	Cole Information
	SERGEI SHIBKOV	Cole Information
	R CORDERO	Cole Information
	GRACHYA MNATSAKANYAN	Cole Information
	MICHAEL SCHATACHIAN	Cole Information
	H MIRSOYAN	Cole Information
	LARISA GEVORKYAN	Cole Information
ARSEN ZAKARIAN	Cole Information	
1995	PENA, MIGUEL	Cole Information

## FINDINGS

<u>Year</u>	<u>Uses</u>	<u>Source</u>
1995	GOMEZ, R J	Cole Information
	GERGEIAN, ARTIN	Cole Information
	SAROYAN, D	Cole Information
	GARZA, RODOLFO	Cole Information
	WEERASINGHE, C L	Cole Information
	CALDERON, ELSY	Cole Information
	GRIGORYAN, TAGUI	Cole Information
	BAGMADJIAN, GEVORK	Cole Information
	SHAW, DALE D	Cole Information
	POLANCO, ROBERTO R	Cole Information
RAMOS, WILLY	Cole Information	

### 2311 N FAIRVIEW ST

<u>Year</u>	<u>Uses</u>	<u>Source</u>
2014	LARRY MONTEMAYOR	Cole Information
	GREGORY SWANSON	Cole Information
	VICTORIA ARPON	Cole Information
	PATRICIA RUBALCABA	Cole Information
	CARMEN DOMINGUEZ	Cole Information
	RUSSELL LEA	Cole Information
	RAY CHASE	Cole Information
2010	JOSE PLETEZ	Cole Information
	LARRY MONTEMAYOR	Cole Information
	BENJAMIN WILLIS	Cole Information
	TRISHAN FERNANDO	Cole Information
	VICTORIA ARPON	Cole Information
	ADAM ROUSSELLE	Cole Information
	FRANCISCO MENENDEZ	Cole Information
2005	CARL LOWE	Cole Information
	LARRY MONTEMAYOR	Cole Information
	FIDEL JIMENEZ	Cole Information
	ROBERT IGLESIAS	Cole Information
	TOM COLE	Cole Information



## FINDINGS

<u>Year</u>	<u>Uses</u>	<u>Source</u>
2005	PATRICIA RUBALCABA	Cole Information
	FRANCISCO MENENDEZ	Cole Information
	L TAIHUTTU	Cole Information
2000	HOLLY WALKER	Cole Information
	F MENENDEZ	Cole Information
	SCOT LOWE	Cole Information
	TOM COLE	Cole Information
1995	LETHBRIDGE, TIFFANY	Cole Information
	LOWE, SCOT A	Cole Information
1992	LOWE, SCOT A	Cole Information

### 2314 N FAIRVIEW ST

<u>Year</u>	<u>Uses</u>	<u>Source</u>
2020	ANNAMARIE COVA	EDR Digital Archive
	HECTOR TOVAR	EDR Digital Archive
2014	BRUCE MONTANO	Cole Information
	ALEJANDRA NARANJO	Cole Information
	ANNAMARIE COVA	Cole Information
	MARLIN PALMA	Cole Information
2010	BRUCE FERNANDEZ	Cole Information
	CARLA SEPULVEDA	Cole Information
	HUGO NARANJO	Cole Information
2005	ASTRID SANTIVANEZ	Cole Information
	LOPEZ ARANA	Cole Information
	RUBEN ZAKARIAN	Cole Information
	FRANK GARCIA	Cole Information
	CARLOS DELGADO	Cole Information
2000	A OROZCO	Cole Information
1995	OCCUPANT UNKNOWNN	Cole Information

### 2315 N FAIRVIEW ST

<u>Year</u>	<u>Uses</u>	<u>Source</u>
2020	BESSY AYALA	EDR Digital Archive
2014	NEYDA DEJESUS	Cole Information

## FINDINGS

<u>Year</u>	<u>Uses</u>	<u>Source</u>
2014	AARON HERRERA	Cole Information
	BESSY AYALA	Cole Information
2010	RAY SANDOVAL	Cole Information
	JOSE MONTES	Cole Information
	BESSY AYALA	Cole Information
	PHILIP HO	Cole Information
2005	BESSY GENERAL CLEANING	Cole Information
	SARAH MURRIE	Cole Information
	GABRIEL MURANO	Cole Information
	AARON SERFATY	Cole Information
	BESSY AYALA	Cole Information
	EUGENE KANER	Cole Information
	GLORIA CORTEZ	Cole Information
2000	SANDRA DIBENEDETTO	Cole Information
	MARIA CUEVAS	Cole Information
	AARON SERFATY	Cole Information
1995	MAURE, G	Cole Information
	MOTLEY, GINA	Cole Information
	CORONA, P	Cole Information
	MCCOWN, MATTHEW	Cole Information
1992	TEH, ROLLY B	Cole Information
	MOTLEY, GINA	Cole Information

### 2317 N FAIRVIEW ST

<u>Year</u>	<u>Uses</u>	<u>Source</u>
2020	MARIA ROQUE	EDR Digital Archive
2014	RICARDO FBRRAT	Cole Information
	SARA RODAS	Cole Information
	JOSE MIER	Cole Information
2010	SARA RODAS	Cole Information
	MARCOS VICENTE	Cole Information
2005	CECILIA CONROY	Cole Information
	JOSE MIER	Cole Information

## FINDINGS

<u>Year</u>	<u>Uses</u>	<u>Source</u>
2005	GEORGE GAVINALES	Cole Information
	DAVID AUGUSTINE	Cole Information
2000	EDDIE CORYELL	Cole Information
	VICTOR OROZCO	Cole Information
1995	FLORES, AURORA	Cole Information
	OROZCO, VICTOR	Cole Information
1992	MORAN, SILVIA	Cole Information
	OROZCO, VICTOR	Cole Information

### 2318 N FAIRVIEW ST

<u>Year</u>	<u>Uses</u>	<u>Source</u>
2014	SE LEE	Cole Information
	MARIANNA MANOUKIAN	Cole Information
	NGHI BUI	Cole Information
	JENNIFER MAVIAN	Cole Information
	OGANES MUTAFYAN	Cole Information
2010	BETH BELL	Cole Information
	ENRICO PANTALEON	Cole Information
	HOWARD WALKER	Cole Information
2005	MKRTICH SETOYAN	Cole Information
2000	OCCUPANT UNKNOWN	Cole Information
1995	CISNEROS, MICHAEL L	Cole Information

### 2320 N FAIRVIEW ST

<u>Year</u>	<u>Uses</u>	<u>Source</u>
2020	RUBEN OROZCO	EDR Digital Archive
	JACQUES DEGE	EDR Digital Archive
	ANISSA CLARKE	EDR Digital Archive
	CHRISTOPHER BARNES	EDR Digital Archive
	CELIA OROZCO	EDR Digital Archive
	JOHN MACGREGOR	EDR Digital Archive
	JEANJACQUES DEGE	EDR Digital Archive
	CESAR JUAREZ	EDR Digital Archive
	VICTOR OROZCO	EDR Digital Archive

## FINDINGS

<u>Year</u>	<u>Uses</u>	<u>Source</u>
2020	JUDY BARNES	EDR Digital Archive
	HUGO ARRAZOLA	EDR Digital Archive
2014	CHRISTOPHER BARNES	Cole Information
	VICTOR OROZCO	Cole Information
	JEAN DEGE	Cole Information
2010	EDUARDO TORRES-LARA	Cole Information
	VICTOR OROZCO	Cole Information
	FREDERICK SAYER	Cole Information
	JEAN DEGE	Cole Information
2005	EDDIE TORRES	Cole Information
	JEANJACQUES DEGE	Cole Information
	VICTOR OROZCO	Cole Information
	KENNY SCOTT	Cole Information
2000	LAURA SEABAUGH	Cole Information
	THOMAS PRUTZ	Cole Information
	KENNETH SCOTT	Cole Information
	SHIGERU KAMIBAYASHI	Cole Information
	RAMIRO DIAZ	Cole Information
	LORETTE LETTE	Cole Information
	KENNETH GUILD	Cole Information
	Y NAGATOSHI	Cole Information
1995	DIAZ, RAMIRO	Cole Information
	PRUTZ, THOMAS M	Cole Information
	KAMIBAYASHI, SHIGERU	Cole Information
	SEABAUGH, LAURA A	Cole Information
1992	MCCAULEY, DANE	Cole Information
	KAMIBAYASHI, SHIGERU	Cole Information

### 2322 N FAIRVIEW ST

<u>Year</u>	<u>Uses</u>	<u>Source</u>
2020	RUTIKA MALVIYA	EDR Digital Archive
	HITESH VIBHAKAR	EDR Digital Archive
2014	DEDRE GAY-BUGGS	Cole Information

## FINDINGS

<u>Year</u>	<u>Uses</u>	<u>Source</u>
2010	TODD LOMOSAD	Cole Information
2005	OCCUPANT UNKNOWN	Cole Information
2000	ROBERT GOODBAR	Cole Information
1995	OCCUPANT UNKNOWNN	Cole Information

### 2324 N FAIRVIEW ST

<u>Year</u>	<u>Uses</u>	<u>Source</u>
2010	ANA LOPEZ	Cole Information
2005	ANA LOPEZ	Cole Information

### 2328 N FAIRVIEW ST

<u>Year</u>	<u>Uses</u>	<u>Source</u>
2020	LITO'S PLUMBING	EDR Digital Archive
	MARCO FIGUEROA	EDR Digital Archive
	ESTHER PRADO	EDR Digital Archive
	ALEXANDER FIGUEROA	EDR Digital Archive
	LAZARO PRADO	EDR Digital Archive
2014	LITOS PLUMBING	Cole Information
	ANA CASTELLANO	Cole Information
	MOSES NAVARRO	Cole Information
	LAZARO PRADO	Cole Information
	MARIA FIGUEROA	Cole Information
2010	LITOS PLUMBING	Cole Information
	MOSES NAVARRO	Cole Information
	ISAAC ROMERO	Cole Information
2005	ANA CASTELLANO	Cole Information
	DANIEL MONGEOLINA	Cole Information
	SHEYLA MANJARREZ	Cole Information
2000	MOLINA MONGE	Cole Information
1995	VALLE, ALIDA	Cole Information
1992	REYES, EUGENIO V	Cole Information
	PARTIDA, PEDRO	Cole Information
	VALLE, ALIDA	Cole Information



## FINDINGS

### 2332 N FAIRVIEW ST

<u>Year</u>	<u>Uses</u>	<u>Source</u>
2020	MARCO CALDERON	EDR Digital Archive
2014	DANIEL GARY	Cole Information
	MELISSA RAMIREZ	Cole Information
	ERIKA ZEPEDA	Cole Information
2010	UGANDHAR YALAMURU	Cole Information
	DANIEL GARY	Cole Information
	JASMIN UMANA	Cole Information
	SANDRA LEVA	Cole Information
	SONOKA FUJII	Cole Information
	BHARATH ALAHARI	Cole Information
2005	CARMEN FERNANDEZ	Cole Information
	JAVIER ANGEL	Cole Information
	REYES JIMENEZ	Cole Information
	S FUJII	Cole Information
	ROBERTO HERNANDEZ	Cole Information
2000	K MCCOWAN	Cole Information
	NORMA PANIAGUA	Cole Information
	YOLANDA ORTIZ	Cole Information
	ALBERTO DELACRUZ	Cole Information
	S WICKS	Cole Information
	ADRIANA DOMINGUEZ	Cole Information
1995	HERNANDEZ, ADOLFO	Cole Information
	FERNANDO, MAHESE	Cole Information
	VAZQUEZ, E	Cole Information
1992	FERNANDO, MAHESE	Cole Information

### 2333 N FAIRVIEW ST

<u>Year</u>	<u>Uses</u>	<u>Source</u>
1992	HUERTA, V	Cole Information

### 2334 N FAIRVIEW ST

<u>Year</u>	<u>Uses</u>	<u>Source</u>
2014	MARIA LUCERO	Cole Information

## FINDINGS

### 2336 N FAIRVIEW ST

<u>Year</u>	<u>Uses</u>	<u>Source</u>
2020	ELISANDRA RAMIREZ	EDR Digital Archive
	ANGELA GUEVARA	EDR Digital Archive
2014	MARIA ROMERO	Cole Information
	SILVIA GONZALEZ	Cole Information
	ELISANDRA RAMIREZ	Cole Information
	ANGELA GUEVARA	Cole Information
	JAVIER MARTINEZ	Cole Information
	JOEL REYES	Cole Information
	ANGELA DEGUEVARA	Cole Information
	ROQUE RIVERA	Cole Information
2010	ELISANDRA RAMIREZ	Cole Information
	HECTOR REYES	Cole Information
	HECTOR TOVAR	Cole Information
	IGNACIO GALVAN	Cole Information
	MONICA GARCIA	Cole Information
	RENE RUBALLOS	Cole Information
	LYDIA ORTIZ	Cole Information
	MARIA AVALOS	Cole Information
	LUZ CARRASCO	Cole Information
	MAYRA AGUILAR	Cole Information
	ROQUE RIVERA	Cole Information
2005	ANTONIO MEDINA	Cole Information
	ELISANDRA RAMIREZ	Cole Information
	MOISES SILVA	Cole Information
	N REYES	Cole Information
	LYDIA ORTIZ	Cole Information
	MARIA AVALOS	Cole Information
	EUSTOLIA ESPINOZA	Cole Information
	ESTELA CHAVEZ	Cole Information
	MIREYA PRATS	Cole Information
2000	E RAMIREZ	Cole Information

## FINDINGS

<u>Year</u>	<u>Uses</u>	<u>Source</u>
2000	MARIA BARRIOS	Cole Information
	MARIA AVALOS	Cole Information
1995	CASTANEDA, EDITH	Cole Information
1992	ROSALES, M	Cole Information
	AMBROSIO, ESTELA	Cole Information

### 2337 N FAIRVIEW ST

<u>Year</u>	<u>Uses</u>	<u>Source</u>
2020	THEODORE JOHNSON	EDR Digital Archive
	ANAIT ZEYTOUNIAN	EDR Digital Archive
	HAIK ZEYTOUNIAN	EDR Digital Archive
	EDIK BADALYAN	EDR Digital Archive
	LUSINE MALKHASYAN	EDR Digital Archive
	MARIAM ZEYTOUNIAN	EDR Digital Archive
2014	CHANTAL GANES	Cole Information
	EBIK BABALYAN	Cole Information
	EDIK BADALYAN	Cole Information
	DUY LE	Cole Information
	NOYEM GYOKCHYAN	Cole Information
	LOAIY MIDAA	Cole Information
	SOPHIA APOYAN	Cole Information
	2010	IDET GARIBYAN
KAREN MALKHASYAN		Cole Information
ANDRANEK DAVOUDIAN		Cole Information
ELVINA DAVTYAN		Cole Information
ANAIT ZEYTOUNIAN		Cole Information
EDIK BADALYAN		Cole Information
LOAIY MIDAA		Cole Information
VALERI KARAKENYAN		Cole Information
NOYEM GYOKCHYAN		Cole Information
JOE JOHNSON		Cole Information
SOPHIA APOYAN		Cole Information
CHARLENE RHODES		Cole Information

## FINDINGS

<u>Year</u>	<u>Uses</u>	<u>Source</u>
2005	SAM TRUCKING	Cole Information
	ABDEL NEGM	Cole Information
	LOAIY MIDAA	Cole Information
	PETROS MATHEVOSIAN	Cole Information
	HAIK KIVORKIAN	Cole Information
	EVELYN BATAS	Cole Information
	GAYANE POGOSYAN	Cole Information
2000	G SAMAAAN	Cole Information
	ELIAS DAGHER	Cole Information
	SUSAN TRUONG	Cole Information
	AVETIS DOVLATYAN	Cole Information
1995	CROUCH, E	Cole Information
	DAGHER, ELIAS	Cole Information
	GUILLERMO, G	Cole Information
1992	YARBROUGH, VELICIA A	Cole Information
	ARMANYOUS, AFIFI	Cole Information

### 2340 N FAIRVIEW ST

<u>Year</u>	<u>Uses</u>	<u>Source</u>
2020	CHRISTOPHER ABEL	EDR Digital Archive
	MERCEDES GARCIA	EDR Digital Archive
2014	BESSY AYALA	Cole Information
	YANNIRA GUTIERREZ	Cole Information
2010	MARK SANNA	Cole Information
	CHRISTOPHER ABEL	Cole Information
2005	MARIAM MUNOZ	Cole Information
	ELAINE GUMBERG	Cole Information
	MARK SANNA	Cole Information
	CRIZALDO FUECONCILLO	Cole Information
	DENNIS WONG	Cole Information
2000	JORGE RUANO	Cole Information
1995	DONOVAN, GUY	Cole Information
1992	MEZA, VICENTE	Cole Information

## FINDINGS

### 2341 N FAIRVIEW ST

<u>Year</u>	<u>Uses</u>	<u>Source</u>
2020	MELANIE TIRADO	EDR Digital Archive
	DENISE TIRADO	EDR Digital Archive
	RICHARD RAMOS	EDR Digital Archive
	SAM TELLEZ	EDR Digital Archive
2014	MIGUEL BAUTISTA	Cole Information
	SIMMONE LASHLEY	Cole Information
	GALGANO ARACELI	Cole Information
	PRESTON THOMPSON	Cole Information
	BEA BRACAMONTES	Cole Information
2010	TRENTON CLEVELAND	Cole Information
	DIMAS TIRADO	Cole Information
	DONALD BROWN	Cole Information
	BEATRIZ BRACAMONTES	Cole Information
2005	JAMES JACOBS	Cole Information
	DIMAS TIRADO	Cole Information
	RAMON PEREZ	Cole Information
	E RANGEL	Cole Information
	T CLEVELAND	Cole Information
	GERALDYNE VALDIVIESO	Cole Information
2000	V VELASQUEZ	Cole Information
	HECTOR MELENDEZ	Cole Information
	G VALDIVIESO	Cole Information
	BETTY RAMOS	Cole Information
1995	GONZALEZ, G	Cole Information
	ADDISON, ROBERT C	Cole Information
	NAVARRO, RODOLFO A	Cole Information
1992	ADDISON, ROBERT C	Cole Information
	NAVARRO, RODOLFO A	Cole Information

### 2344 N FAIRVIEW ST

<u>Year</u>	<u>Uses</u>	<u>Source</u>
2014	JEFF HELQUIST	Cole Information



## FINDINGS

<u>Year</u>	<u>Uses</u>	<u>Source</u>
2014	CHRYSTAL BROOKS	Cole Information
2010	JEFF HELQUIST	Cole Information
	OCCUPANT UNKNOWN	Cole Information
2005	OCCUPANT UNKNOWN	Cole Information
2000	RAUL SEOANE	Cole Information
	SHERYL JORDAN	Cole Information

### **N FAIRVIEW ST # 1**

#### **2224 N FAIRVIEW ST # 1**

<u>Year</u>	<u>Uses</u>	<u>Source</u>
2020	GEORGE BOEBEL	EDR Digital Archive

### **N FAIRVIEW ST UNIT 102**

#### **2318 N FAIRVIEW ST UNIT 102**

<u>Year</u>	<u>Uses</u>	<u>Source</u>
2020	HYEONG LEE	EDR Digital Archive
	SOOJIN KWON	EDR Digital Archive

### **N FAIRVIEW ST UNIT 104**

#### **2318 N FAIRVIEW ST UNIT 104**

<u>Year</u>	<u>Uses</u>	<u>Source</u>
2020	STEPHEN HINZE	EDR Digital Archive
	VAHAGN TURGUTYAN	EDR Digital Archive

### **N FAIRVIEW ST UNIT 105**

#### **2318 N FAIRVIEW ST UNIT 105**

<u>Year</u>	<u>Uses</u>	<u>Source</u>
2020	HABEN MERKER	EDR Digital Archive
	SARAH BANKS	EDR Digital Archive

## FINDINGS

### **N NIAGARA ST**

#### **2215 N NIAGARA ST**

<b><u>Year</u></b>	<b><u>Uses</u></b>	<b><u>Source</u></b>
2014	WALTER SIEBOLD	Cole Information
2010	MATTHEW BELLNER	Cole Information
2005	DAVID FORD	Cole Information
2000	REBECCA THORPE	Cole Information
1995	RYNEARSON, R L	Cole Information
1992	RYNEARSON, R L	Cole Information

#### **2217 N NIAGARA ST**

<b><u>Year</u></b>	<b><u>Uses</u></b>	<b><u>Source</u></b>
2014	KIMBERLY SNOW	Cole Information
2010	OCCUPANT UNKNOWN	Cole Information

#### **2219 N NIAGARA ST**

<b><u>Year</u></b>	<b><u>Uses</u></b>	<b><u>Source</u></b>
2020	JAMIE GOLD	EDR Digital Archive
2014	CESAR GARFIAZ	Cole Information
2010	MARIO ROCHA	Cole Information
2005	DENVER PRINCE	Cole Information
	MICHAEL BARTON	Cole Information
	JENNIFER TRACY	Cole Information
2000	LEANDRO VARONA	Cole Information
1995	VARONA, LEANDRO	Cole Information

#### **2220 N NIAGARA ST**

<b><u>Year</u></b>	<b><u>Uses</u></b>	<b><u>Source</u></b>
2020	ASHOT ABOVIAN	EDR Digital Archive
	YEVA NAZARYAN-ABOVIAN	EDR Digital Archive
2014	DERRICK BERENQUER	Cole Information
	MATTHEW BURNS	Cole Information
	OLIVIA BENAVIDES	Cole Information
2010	DERRICK BERENQUER	Cole Information
	MATTHEW BURNS	Cole Information

## FINDINGS

<u>Year</u>	<u>Uses</u>	<u>Source</u>
2005	MIGUEL MENDEZ	Cole Information
	DERRICK BERENGUER	Cole Information
	JOSEFINA CHIUSAROLI	Cole Information
	MATTHEW BURNS	Cole Information
2000	KRIS HOLLIS	Cole Information
1995	THEDORF, ROBERT L	Cole Information
1992	MCDONALD, RICHARD	Cole Information

### 2222 N NIAGARA ST

<u>Year</u>	<u>Uses</u>	<u>Source</u>
2020	TERESA CRUZ	EDR Digital Archive
	MILTON HERNANDEZ	EDR Digital Archive
	JUAN CRUZ	EDR Digital Archive
	CHARO HERNANDEZ	EDR Digital Archive
2014	CLAUDIA REYES	Cole Information
	OCCUPANT UNKNOWN	Cole Information
	CLAUDIA ROCHA	Cole Information
	RUTH HERENANDEZ	Cole Information
2010	CLAUDIA REYES	Cole Information
	TERESA CRUZ	Cole Information
	OCCUPANT UNKNOWN	Cole Information
	CLAUDIA ROCHA	Cole Information
2005	GERMAN ROCHA	Cole Information
	TERESA CRUZ	Cole Information
	OCCUPANT UNKNOWN	Cole Information
2000	WALTER SUMMERS	Cole Information
1995	OCCUPANT UNKNOWN	Cole Information
1992	FONSECA, ROSA	Cole Information

### 2223 N NIAGARA ST

<u>Year</u>	<u>Uses</u>	<u>Source</u>
2020	MARIAM HARUTYUNYAN	EDR Digital Archive
	VAN LANG	EDR Digital Archive
2014	ANNE NGUYEN	Cole Information

## FINDINGS

<u>Year</u>	<u>Uses</u>	<u>Source</u>
2010	LANG NGUYEN	Cole Information
2005	DAVID WILKINS	Cole Information
2000	V LANG	Cole Information
1995	OCCUPANT UNKNOWNN	Cole Information

### 2226 N NIAGARA ST

<u>Year</u>	<u>Uses</u>	<u>Source</u>
2020	ROBIN'S FLYING FIELD	EDR Digital Archive
	JILL THOMAS	EDR Digital Archive
	EVAN THOMAS	EDR Digital Archive
2014	MARK THOMAS	Cole Information
2010	MARK THOMAS	Cole Information
2005	MARK THOMAS	Cole Information
2000	OCCUPANT UNKNOWN	Cole Information
1995	YOUNG, DENNIS R	Cole Information

### 2227 N NIAGARA ST

<u>Year</u>	<u>Uses</u>	<u>Source</u>
2020	GREGG MASER	EDR Digital Archive
	MAI HOIBY	EDR Digital Archive
	JON SANTIAGO	EDR Digital Archive
2014	GREGG MASER	Cole Information
	DOUGLAS WISKOW	Cole Information
	STUART BOOKER	Cole Information
2005	NELLA FIELDS	Cole Information
	HAI NGUYEN	Cole Information
	NGUYEN TUOI	Cole Information
1995	DEANDE, REBECCA	Cole Information
1992	BIANCHI, R G	Cole Information

### 2230 N NIAGARA ST

<u>Year</u>	<u>Uses</u>	<u>Source</u>
2020	CHRISTOPHER MONROE	EDR Digital Archive
	ERNEST HAUSER	EDR Digital Archive

## FINDINGS

<u>Year</u>	<u>Uses</u>	<u>Source</u>
2020	CARESSA HAUSER	EDR Digital Archive
2014	TIFFANY ROACH	Cole Information
2010	KEN FARRELL	Cole Information
	TANIA BALBUENA	Cole Information
	E WORTMANN	Cole Information
2005	LAURIE FLUTY GOODIES	Cole Information
	KEN FARRELL	Cole Information
	JOSH HAUSER	Cole Information
2000	OCCUPANT UNKNOWN	Cole Information
1995	HAUSER, E R	Cole Information
1992	HAUSER, E R	Cole Information
	BROWN, BOBBY W	Cole Information

### 2231 N NIAGARA ST

<u>Year</u>	<u>Uses</u>	<u>Source</u>
2020	KEITH SPITZER	EDR Digital Archive
	LESLIE KNOTEK	EDR Digital Archive
	JOHN KNOTEK	EDR Digital Archive
2014	ALEXANDRA TWETEN	Cole Information
	DAVID FARRAND	Cole Information
2010	JAMES MACINTOSH	Cole Information
2005	OCCUPANT UNKNOWN	Cole Information
	ROXANA ROBLES	Cole Information
2000	SHERRIE KITCHENMASTER	Cole Information
	REBEKAH CASTANEDA	Cole Information
1995	KING, GLEN R	Cole Information
1992	KING, GLEN R	Cole Information

### 2232 N NIAGARA ST

<u>Year</u>	<u>Uses</u>	<u>Source</u>
2020	DENNIS RAHN	EDR Digital Archive
	DANA RAHN	EDR Digital Archive
2014	ADINA VALENZUELA	Cole Information
2010	OCCUPANT UNKNOWN	Cole Information



## FINDINGS

<u>Year</u>	<u>Uses</u>	<u>Source</u>
2005	CRYSTAL MALDONADO	Cole Information
2000	OCCUPANT UNKNOWN	Cole Information
1995	BYRNE, TERENCE J	Cole Information
1992	BYRNE, TERENCE J	Cole Information

### 2234 N NIAGARA ST

<u>Year</u>	<u>Uses</u>	<u>Source</u>
2020	ERNEST HAUSER	EDR Digital Archive
	CARESSA HAUSER	EDR Digital Archive
2014	OCCUPANT UNKNOWN	Cole Information
	STEPHANIE PATOUHAS	Cole Information
2010	JOSH HAUSER	Cole Information
2000	A WOODS	Cole Information
1995	RUGGLES, MARK P	Cole Information

### 2235 N NIAGARA ST

<u>Year</u>	<u>Uses</u>	<u>Source</u>
2020	ARAKS KRMYZYAN	EDR Digital Archive
	STELLA PETROSYAN	EDR Digital Archive
	SERENHA KRMYZYAN	EDR Digital Archive
2014	SEREZHA KRMYZYAN	Cole Information
2010	SEREZHA KRMYZYAN	Cole Information
2005	STELLA PETROSYAN	Cole Information
2000	STELLA PETROSYAN	Cole Information
1995	KRMAZYAN, A	Cole Information
1992	KRMAZYAN, A	Cole Information

### 2236 N NIAGARA ST

<u>Year</u>	<u>Uses</u>	<u>Source</u>
2010	OCCUPANT UNKNOWN	Cole Information
	SABRINA HERNANDEZ	Cole Information
2005	KATHY BRUMBY	Cole Information
	SABRINA HERNANDEZ	Cole Information
2000	SABRINA HERNANDEZ	Cole Information

## FINDINGS

### 2238 N NIAGARA ST

<u>Year</u>	<u>Uses</u>	<u>Source</u>
2020	ALMA SANCHEZ	EDR Digital Archive
	OSCAR SANCHEZ	EDR Digital Archive
	MARTHA SANCHEZ	EDR Digital Archive
2014	CHRISTOPHER NIETO	Cole Information
	OCCUPANT UNKNOWN	Cole Information
2010	JUAN LICEAGA	Cole Information
	VIVIAN MENESES	Cole Information
	P SCOMA	Cole Information
	JESSICA RAMIREZ	Cole Information
	OCCUPANT UNKNOWN	Cole Information
2005	RONALD JONES	Cole Information
	TERESA HERNANDEZ	Cole Information
	OCCUPANT UNKNOWN	Cole Information
1995	DOW, CLINTON	Cole Information

### 2239 N NIAGARA ST

<u>Year</u>	<u>Uses</u>	<u>Source</u>
2020	DINISH JOSE	EDR Digital Archive
2014	DINISH JOSE	Cole Information
	SEDIK OGANIAN	Cole Information
2010	DINISH JOSE	Cole Information
2005	MONICA MORENO	Cole Information
2000	OCCUPANT UNKNOWN	Cole Information
1995	OLIVERA, ANGEL	Cole Information

### 2241 N NIAGARA ST

<u>Year</u>	<u>Uses</u>	<u>Source</u>
2020	EDIK DAVIDYAN	EDR Digital Archive
2014	EDIK DAVIDYAN	Cole Information
2010	LOIS MIRANDA	Cole Information
1995	OCCUPANT UNKNOWN	Cole Information

## FINDINGS

### 2243 N NIAGARA ST

<u>Year</u>	<u>Uses</u>	<u>Source</u>
2020	CARL MATEUS	EDR Digital Archive
	KANAS HAWARA	EDR Digital Archive
	WILLIAM HANIFAN	EDR Digital Archive
	NAHLA HAWARA	EDR Digital Archive
2014	SHAWKI ABDULHAI	Cole Information
	ZAREH BABAKHAN	Cole Information
	KRISTINE KALADZHYAN	Cole Information
	CARLOS MATEUS	Cole Information
	KAMAS HAWARA	Cole Information
	WILLIAM HANIFAN	Cole Information
	TONY KALAJIAN	Cole Information
2010	ZAREH BABAKHAN	Cole Information
	FABIAN MATEUS	Cole Information
	TONY KALAJIAN	Cole Information
2005	SHAWKI ABDULHAI	Cole Information
	TIGRAN KALAJIAN	Cole Information
	DAVID CANTONG	Cole Information
	ACHKHEN VANETSIAN	Cole Information
2000	SHAWKI ABDULHAI	Cole Information
	DAVID CANTONG	Cole Information
	GEVORK GABRIELIAN	Cole Information
	JUANA BARBOZA	Cole Information
1995	REINOSA, EMIR	Cole Information
	GABRIELIAN, GEVORK	Cole Information
	ARMANYOUS, AFIFI	Cole Information
	PAPAZIAN, HAROUT	Cole Information
	COHEN, JAY	Cole Information
1992	FAM, W	Cole Information
	MILES, KELLY	Cole Information
	ANDROUS, SAMUL	Cole Information

## FINDINGS

### 2246 N NIAGARA ST

<u>Year</u>	<u>Uses</u>	<u>Source</u>
1995	OCCUPANT UNKNOWN	Cole Information

### 2247 N NIAGARA ST

<u>Year</u>	<u>Uses</u>	<u>Source</u>
2020	CARLOS TORRES	EDR Digital Archive
2014	GILBERT PENA	Cole Information
2010	JASON BONHAM	Cole Information
2005	FRANK HERRICK	Cole Information

### 2249 N NIAGARA ST

<u>Year</u>	<u>Uses</u>	<u>Source</u>
2020	JILL MONROE	EDR Digital Archive
2014	JILL MONROE	Cole Information
2010	JILL MONROE	Cole Information
2000	OCCUPANT UNKNOWN	Cole Information
1995	SALAMON, A	Cole Information
1992	SALAMON, A	Cole Information

### 2250 N NIAGARA ST

<u>Year</u>	<u>Uses</u>	<u>Source</u>
2020	NIAGARA VIEW APARTMENTS	EDR Digital Archive
	SAN FERNANDO VLY	EDR Digital Archive
	ARETA LUU	EDR Digital Archive
	KIMBERLY FECHTER	EDR Digital Archive
	PAMELA MASON	EDR Digital Archive
	CHANCE MCCULLOUGH	EDR Digital Archive
	HEAVEN FECHTER	EDR Digital Archive
	JEYDA ORTEGA	EDR Digital Archive
	CASSIE PERAZZO	EDR Digital Archive
	RANDY FECHTER	EDR Digital Archive
2014	NIAGARA VIEW APARTMENTS	Cole Information
	SUSANNA ARUTYUNYAN	Cole Information
	GILLEAN GRAVES	Cole Information

## FINDINGS

<u>Year</u>	<u>Uses</u>	<u>Source</u>
2014	STEVEN KEITH	Cole Information
	GUILLELMO QUEZADA	Cole Information
	MARK VIERRA	Cole Information
	MARICHE CRUZ	Cole Information
	KIM FECHTER	Cole Information
	LEANNE ZILIOI	Cole Information
	CHANCE MCCULLOUGH	Cole Information
	NIKOLAOS VASSOS	Cole Information
	GRASCIELLA ALVEARADO	Cole Information
	CASSIE PERAZZO	Cole Information
	RHONDALIND BARCUS	Cole Information
	B RANGANATHAN	Cole Information
	TINA THOMAS	Cole Information
	TYLER CHIOCCHIO	Cole Information
	JEROME GONZALES	Cole Information
	HOMAYUN NAYEL	Cole Information
	KELLY MATTHEWS	Cole Information
	APICHAT CHANTASIRIVISAL	Cole Information
	DYONTE GRIFFIN	Cole Information
	JEREMY SKOORKA	Cole Information
2010	NIAGARA VIEW APARTMENTS	Cole Information
	LEE HAMMOND	Cole Information
	JAY CHANG	Cole Information
	RAJA MEESALA	Cole Information
	N KANONDJIAN	Cole Information
	SEDIQUA HUSSAIN	Cole Information
	JORDAN LUTER	Cole Information
	BERT CHANTASIRI	Cole Information
	THIA FRAZIER	Cole Information
	AARON PETERSON	Cole Information
	PEGGY ROURKE	Cole Information
	FRANK GONZALES	Cole Information



## FINDINGS

<u>Year</u>	<u>Uses</u>	<u>Source</u>
2010	KEVIN REFLOW	Cole Information
	B RANGANATHAN	Cole Information
	STEPHEN LOCKIE	Cole Information
	ANTHONY MENDOZA	Cole Information
	LASANDRA STALLWORTH	Cole Information
	RICHARD OWENS	Cole Information
	KALI FONTECCHIO	Cole Information
	RANDY FECHTER	Cole Information
2005	ELIZABETH CRAYS	Cole Information
	NIAGARA VIEW APARTMENTS	Cole Information
	ANIMIK	Cole Information
	HERITAGE PARK SENIOR	Cole Information
	FAZILA FURMULY	Cole Information
	GARRETT BATTY	Cole Information
	THIA FRAZIER	Cole Information
	WILLIAM MEYER	Cole Information
	MANUEL BELTRAN	Cole Information
	SHIRLEY CANTRELL	Cole Information
	PEGGY OROURKE	Cole Information
	CHRISTINE HEURKINS	Cole Information
	REYES TAPIA	Cole Information
	ROBERT BALIAN	Cole Information
	ANTHONY MENDOZA	Cole Information
	MCDONALD CHARLES	Cole Information
	IGOR PINKEVICH	Cole Information
	SANDRA ZAMARRIPA	Cole Information
	JOSHUA ABEL	Cole Information
	CESAR PENAILILLO	Cole Information
RANDY FECHTER	Cole Information	
2000	DANIEL SOLORZANO	Cole Information
	WILLIAM BLAZEK	Cole Information
	JOHN KUNKEL	Cole Information

## FINDINGS

<u>Year</u>	<u>Uses</u>	<u>Source</u>
2000	SHIRLEY CANTRELL	Cole Information
	MANUEL BELTRAN	Cole Information
	MARIA MERCHANT	Cole Information
	BONNIE MACNIAK	Cole Information
	JODI ADAMS	Cole Information
	GORDON SMOIRE	Cole Information
	ANIK PROFFIT	Cole Information
	J PERMER	Cole Information
	C HAYMOND	Cole Information
	ISADORA MCLEAN	Cole Information
	BRIAN JONES	Cole Information
	SANDRA ZAMARRIPA	Cole Information
	IGOR PINKEVICH	Cole Information
	DIANA ROLDAN	Cole Information
DANA HOOPER	Cole Information	
1995	DAVID WILSON	Cole Information
	RAMIREZ, CORENE	Cole Information
	SIMMONS, KEYMO	Cole Information
	FURMULY, FAZILA	Cole Information
	GEORGE, B	Cole Information
	BALDWIN, KIM	Cole Information
	MARTINEZ, ESTHER	Cole Information
	ROLDAN, DIANA	Cole Information
	ROBINSON, SHAWN	Cole Information
	BELTRAN, MANUEL	Cole Information
1992	WESKE, TIMOTHY	Cole Information
	GROSS, BRENDA M	Cole Information
	WRIGHT, PHYLLIS	Cole Information
	VANENGER, CHARLES	Cole Information
	JONES, K	Cole Information
	SOCCIO, EDWARD	Cole Information

## FINDINGS

### 2253 N NIAGARA ST

<u>Year</u>	<u>Uses</u>	<u>Source</u>
2014	JOHN FAM	Cole Information
	NORMA JOVEL	Cole Information
	DONG KIM	Cole Information
	KIMBERLY STOVER	Cole Information
	ROBERTO GUZMAN	Cole Information
2010	EVELYN CIFUENTES	Cole Information
	NORMA JOVEL	Cole Information
	JAMES SAFLEY	Cole Information
2005	DAVE GOST	Cole Information
	LAURIE FROHN	Cole Information
	MARIA MURRILLO	Cole Information
	EDGAR LINARES	Cole Information
	S SOLIMAN	Cole Information
	ZENaida COELLO	Cole Information
2000	MARIA MERITO	Cole Information
	RONNIE GARCIA	Cole Information
	GUSTAVO ESCALANTE	Cole Information
	SIERRA BERNARDINO	Cole Information
1995	FROHN, LAURIE E	Cole Information

### 2300 N NIAGARA ST

<u>Year</u>	<u>Uses</u>	<u>Source</u>
2020	KAREN SERRANO	EDR Digital Archive
	REBECCA SERRANO	EDR Digital Archive
	NORMA SERRANO	EDR Digital Archive
2014	GRACE PADILLA	Cole Information
	JEFFREY KAPLAN	Cole Information
	CARLA MONTERROSA	Cole Information
	CARMEN LINARES	Cole Information
2010	JEFFREY KAPLAN	Cole Information
	ANGIE JIMENEZ	Cole Information
	CARMEN LINARES	Cole Information

## FINDINGS

<u>Year</u>	<u>Uses</u>	<u>Source</u>
2005	DAVID LOPEZ	Cole Information
	JEFFREY KAPLAN	Cole Information
2000	WALTER CALDERON	Cole Information
1995	OCCUPANT UNKNOWNN	Cole Information

### 2301 N NIAGARA ST

<u>Year</u>	<u>Uses</u>	<u>Source</u>
2020	ONEIKA AUSTIN	EDR Digital Archive
	GEORGE UMBREIT	EDR Digital Archive
	ROSSANA GARCIA	EDR Digital Archive
	RAYMOND PAISANT	EDR Digital Archive
	SUSAN CONWAY	EDR Digital Archive
	JASBIR MANN	EDR Digital Archive
2014	KIRA RHEA	Cole Information
	JESSICA HARDULAK	Cole Information
	RAYMOND PAISANT-JR	Cole Information
	PRADEEP POLISETTY	Cole Information
	AMY SMITH	Cole Information
	JASBIR MANN	Cole Information
2010	CRISTINA DEVDHARA	Cole Information
	DEEPAK DHAKE	Cole Information
	ROSSANA GARCIA	Cole Information
	HAKOB VARDANYAN	Cole Information
	AAKASH TAMBE	Cole Information
	CHRISTOPHER DAVIS	Cole Information
	JASBIR MANN	Cole Information
VARDANYAN MICHAEL	Cole Information	
2005	AFRAM GHREIR	Cole Information
	CARMEN VALENCIA	Cole Information
	CARI WEGNER	Cole Information
	KENNETH FORMAN	Cole Information
	KIRBY MANN	Cole Information
	JOSE MATA	Cole Information

## FINDINGS

<u>Year</u>	<u>Uses</u>	<u>Source</u>
2005	TENNILE VEGA	Cole Information
	CARLOS CALLE	Cole Information
	ROSARIO CARBAJAL	Cole Information
2000	GRICKOR BAGHDASARYAN	Cole Information
	HASMIK MOUSHEGHIAN	Cole Information
	RAJESH GUPTA	Cole Information
	JAGJIT SINGH	Cole Information
	C VALENCIA	Cole Information
1995	DUNN, DEBRA	Cole Information
	MYGRANT, FAMILY	Cole Information
	TISATH, AMANJIT	Cole Information

### 2302 N NIAGARA ST

<u>Year</u>	<u>Uses</u>	<u>Source</u>
2014	OCCUPANT UNKNOWN	Cole Information
2010	FELIX PEREZ	Cole Information
2005	FELIX PEREZ	Cole Information
1995	OCCUPANT UNKNOWNN	Cole Information
1992	ESCOTO, REYNA	Cole Information

### 2303 N NIAGARA ST

<u>Year</u>	<u>Uses</u>	<u>Source</u>
1995	OCCUPANT UNKNOWNN	Cole Information

### 2304 N NIAGARA ST

<u>Year</u>	<u>Uses</u>	<u>Source</u>
2020	JENE TAMRAZ	EDR Digital Archive
	KOCHKERIAN SOUSSI	EDR Digital Archive
2014	AMIN ABOU-HASSAN	Cole Information
2010	SOUSSI KOCHKERIAN	Cole Information
2005	FIDELA ESCOBAR	Cole Information
2000	OCCUPANT UNKNOWN	Cole Information
1995	PERALTA, MARIA	Cole Information



## FINDINGS

### 2305 N NIAGARA ST

<u>Year</u>	<u>Uses</u>	<u>Source</u>
2020	VINCENT PUTRINO	EDR Digital Archive
2014	VINCENT PUTRINO	Cole Information
	SUZANNE TUAZON	Cole Information
2000	DANA SANBURG	Cole Information
1995	SANBURG, DANA E	Cole Information
1992	SANBURG, DANA E	Cole Information

### 2306 N NIAGARA ST

<u>Year</u>	<u>Uses</u>	<u>Source</u>
2014	OCCUPANT UNKNOWN	Cole Information
2010	OCCUPANT UNKNOWN	Cole Information
2005	RICARDO SALAZAR	Cole Information
1995	OCCUPANT UNKNOWNN	Cole Information

### 2309 N NIAGARA ST

<u>Year</u>	<u>Uses</u>	<u>Source</u>
2020	NUBIA GARCIA	EDR Digital Archive
2014	JOSE GONZALEZ	Cole Information
2010	SALVADOR GARCIA	Cole Information
2005	GOVIND VAGHASHIA	Cole Information
2000	JUANA VILLALTA	Cole Information
1995	OCCUPANT UNKNOWNN	Cole Information

### 2310 N NIAGARA ST

<u>Year</u>	<u>Uses</u>	<u>Source</u>
2020	MARIA MENENDEZ	EDR Digital Archive
2014	PHILLIP VARGAS	Cole Information
	KELLOGG DANNYLEE	Cole Information
	DANNY KELLOGG	Cole Information
	ANA MENDOZA	Cole Information
	TERRY VALDES	Cole Information
2010	MERLIN REYES	Cole Information
1995	LEVA, ESTELLA	Cole Information

## FINDINGS

<u>Year</u>	<u>Uses</u>	<u>Source</u>
1992	LIEVA, ESTELLA	Cole Information

### 2312 N NIAGARA ST

<u>Year</u>	<u>Uses</u>	<u>Source</u>
2020	JULIA MUNOZ	EDR Digital Archive
2014	CARRIE ROSS	Cole Information
	A TORRES	Cole Information
2010	A TORRES	Cole Information
	IGNACIO OROZCO	Cole Information
2005	JAIME MURILLO	Cole Information
	ERIC LOPEZ	Cole Information
2000	MARIA TREJO	Cole Information
1995	OCCUPANT UNKNOWNN	Cole Information

### 2313 N NIAGARA ST

<u>Year</u>	<u>Uses</u>	<u>Source</u>
2020	VILLAGOMEZ ALBERTO	EDR Digital Archive
2014	KATHRYN RAUCH	Cole Information
2010	VILLAGOMEZ ALBERTO	Cole Information
2005	VILLAGOMEZ ALBERTO	Cole Information
2000	MARTHA COELLO	Cole Information
1995	OCCUPANT UNKNOWNN	Cole Information

### 2314 N NIAGARA ST

<u>Year</u>	<u>Uses</u>	<u>Source</u>
2014	CESAR CASILLAS	Cole Information
2010	CESAR CASILLAS	Cole Information
2005	ARC GENERAL CONSTRUCTION	Cole Information
	DR ROOTER	Cole Information
	ROSE CASILLAS	Cole Information
2000	OCCUPANT UNKNOWN	Cole Information
1995	DELGADO, MARIA	Cole Information
1992	CASILLAS, S	Cole Information

## FINDINGS

### 2315 N NIAGARA ST

<u>Year</u>	<u>Uses</u>	<u>Source</u>
2014	ELIZABETH PRATS	Cole Information
2010	ZUHAIR RAAD	Cole Information
2000	OCCUPANT UNKNOWN	Cole Information
1995	LOPEZ, F	Cole Information

### 2316 N NIAGARA ST

<u>Year</u>	<u>Uses</u>	<u>Source</u>
2020	RAFAEL PUENTE	EDR Digital Archive
	JOEL PUENTE	EDR Digital Archive
	JESUS PUENTE	EDR Digital Archive
2014	JESUS PUENTE	Cole Information
2010	JESUS PUENTE	Cole Information
2005	JESUS PUENTE	Cole Information
2000	TIMOTHY BOND	Cole Information
1995	PUENTE, JESUS M	Cole Information

### 2317 N NIAGARA ST

<u>Year</u>	<u>Uses</u>	<u>Source</u>
2020	JIM MCKENZIE LLC	EDR Digital Archive
2014	OCCUPANT UNKNOWN	Cole Information
	JOHN WECKWERTH-SWAN	Cole Information
2010	OCCUPANT UNKNOWN	Cole Information
2005	JAMES YANCEY	Cole Information
	MARI GRIGORYAN	Cole Information
2000	OCCUPANT UNKNOWN	Cole Information
1995	OCCUPANT UNKNOWN	Cole Information
1992	DUELL, TINA M	Cole Information

### 2318 N NIAGARA ST

<u>Year</u>	<u>Uses</u>	<u>Source</u>
2014	REYES JOSELUIS	Cole Information
2010	OCCUPANT UNKNOWN	Cole Information
2005	ISAAC ROMERO	Cole Information

## FINDINGS

<u>Year</u>	<u>Uses</u>	<u>Source</u>
2000	OCCUPANT UNKNOWN	Cole Information
1995	VALDEZ, SAMUEL	Cole Information
1992	VALDEZ, SAMUEL	Cole Information

### 2319 N NIAGARA ST

<u>Year</u>	<u>Uses</u>	<u>Source</u>
2014	JENNY PURPLE	Cole Information
2005	JANET MILLER	Cole Information
1995	OCCUPANT UNKNOWN	Cole Information

### 2320 N NIAGARA ST

<u>Year</u>	<u>Uses</u>	<u>Source</u>
2020	CARESSA HAUSER	EDR Digital Archive
	ERNEST HAUSER	EDR Digital Archive
2014	DAVID LOPEZ	Cole Information
	ALAN PYNE	Cole Information
	OCCUPANT UNKNOWN	Cole Information
2010	OCCUPANT UNKNOWN	Cole Information
2005	OCCUPANT UNKNOWN	Cole Information

### 2321 N NIAGARA ST

<u>Year</u>	<u>Uses</u>	<u>Source</u>
2020	LORRAINE LEIFERMAN	EDR Digital Archive
	DESIREE BAYARDO	EDR Digital Archive
	SHANESHA WOODS	EDR Digital Archive
	MARIA HILL	EDR Digital Archive
	SANDRA WOODS	EDR Digital Archive
	MELISSA JEFFERSON	EDR Digital Archive
	JESUS GODINEZ	EDR Digital Archive
2014	LORRAINE LEIFERMAN	Cole Information
	MODESTO QUINTERO	Cole Information
	DESIRE BAYARDO	Cole Information
	GREG EDWARDS	Cole Information
	JUSTIN SIGSTON	Cole Information

## FINDINGS

<u>Year</u>	<u>Uses</u>	<u>Source</u>
2014	MELISSA JEFFERSON	Cole Information
2010	LORRAINE LEIFERMAN	Cole Information
	JOAQUINA BECERRIL	Cole Information
	CINIRA ANGUIANO	Cole Information
	MODESTA QUINTERA	Cole Information
	SARA ALVARODO	Cole Information
	SANDRA WOODS	Cole Information
	MELISSA JEFFERSON	Cole Information
	RICARDO GONZALEZ	Cole Information
	MARIA HERNANDEZ	Cole Information
2005	RICOS PLANTS	Cole Information
	GENERAL MARKETING LM	Cole Information
	LORRAINE LEIFERMAN	Cole Information
	OUSAMA KASSAB	Cole Information
	CINIRA ANGUIANO	Cole Information
	DANIEL SOLORZANO	Cole Information
	SANDRA WOODS	Cole Information
	M JAUREGUI	Cole Information
	JASON GEMETTE	Cole Information
2000	J BUNN	Cole Information
	MARIBEL CAMPOS	Cole Information
	TIMOTHY SOULIS	Cole Information
1995	BUNN, J	Cole Information
	HOANG, HIEP	Cole Information
	HORN, L E	Cole Information
1992	LARSON, DERICK	Cole Information
	MERRITT, JIM	Cole Information
	MURRAY, JACK	Cole Information
	MOORE, DANIEL	Cole Information
	HOANG, HIEP	Cole Information



## FINDINGS

### 2324 N NIAGARA ST

<u>Year</u>	<u>Uses</u>	<u>Source</u>
2020	SVETLANA AMBARTSUMYAN	EDR Digital Archive
	GAYANE AMBARTSUMYAN	EDR Digital Archive
	MICHAEL HARLOW	EDR Digital Archive
2014	GAYANE AMBARTSUMYAN	Cole Information
	EDWIN RUIZ	Cole Information
	JOHN CARREON	Cole Information
	ANDREW HARLOW	Cole Information
	JARED GRAVES	Cole Information
	WILLIAM MCCLURE	Cole Information
	MARIO MUNOZ	Cole Information
2010	EDWIN RUIZ	Cole Information
	J GRAVES	Cole Information
	WILLIAM MCCLURE	Cole Information
	YALITZA MUNOZ	Cole Information
	MICHAEL HARLOW	Cole Information
	DARRIN MARTIN	Cole Information
2005	CAROL BRENNER	Cole Information
	ADAM FRIEDBERG	Cole Information
	BALRAJ SINGH	Cole Information
	JOHN BAKER	Cole Information
	VIRGINIA LARA	Cole Information
	MARKUS EMMONS	Cole Information
2000	SIMON CHO	Cole Information
	CAROL BRENNER	Cole Information
	T HINSON	Cole Information
	PAMELA CORTEZ	Cole Information
1995	MARCELINO, M E	Cole Information
	LOMELI, M M	Cole Information
	MUHAMMAD, FELICIA	Cole Information
1992	MARCELINO, M E	Cole Information

## FINDINGS

### 2328 N NIAGARA ST

<u>Year</u>	<u>Uses</u>	<u>Source</u>
2010	RONALD LEARY	Cole Information
	CLARA TOMPKINS	Cole Information
	MARTIN VELAZQUEZ	Cole Information
2005	OSCAR VELAZQUEZ	Cole Information
	CLARA TOMPKINS	Cole Information
2000	SCOTT MILLER	Cole Information
1995	OCCUPANT UNKNOWN	Cole Information

### 2329 N NIAGARA ST

<u>Year</u>	<u>Uses</u>	<u>Source</u>
2020	ROSARIO GOSSELIN	EDR Digital Archive
	NANCY LOPEZ	EDR Digital Archive
2014	PASCUAL JUAREZ	Cole Information
	ELIZABETH LOPEZ	Cole Information
	VANESSA MARTINEZ	Cole Information
	TERESA ESPINOZA	Cole Information
	JONATHAN GOSSELIN	Cole Information
2010	ROSARIO GOSSELIN	Cole Information
	ELIZABETH LOPEZ	Cole Information
2005	JOANNA PRATS	Cole Information
	ELIZABETH LOPEZ	Cole Information
1995	BERNARDINO, SIERRA	Cole Information
	SEGURA, JOHN P	Cole Information
	AYALA, SOCORRO	Cole Information
1992	SEGURA, JOHN P	Cole Information

### 2330 N NIAGARA ST

<u>Year</u>	<u>Uses</u>	<u>Source</u>
2020	PAUL LHEUREUX	EDR Digital Archive
2014	PAUL LHEUREUX	Cole Information
2010	PAUL LHEUREUX	Cole Information
2005	PAUL LHEUREUX	Cole Information
2000	OCCUPANT UNKNOWN	Cole Information

## FINDINGS

<u>Year</u>	<u>Uses</u>	<u>Source</u>
1995	OCCUPANT UNKNOWNN	Cole Information
1992	CARAZO, L	Cole Information

### 2333 N NIAGARA ST

<u>Year</u>	<u>Uses</u>	<u>Source</u>
2020	PABLO RESENDIZ	EDR Digital Archive
	KHACHERYAN SARGIS	EDR Digital Archive
	FERNANDO RIVERA	EDR Digital Archive
2014	PABLO RESENDIZ	Cole Information
	ALICIA VARGAS	Cole Information
	ALMA COLLAZO	Cole Information
	FERNANDO RIVERA	Cole Information
	PABLO RECENDIS	Cole Information
2010	ALICIA VARGAS	Cole Information
	ARMANDO ESPINOZA	Cole Information
	MARIO VACA	Cole Information
	FABIAN FERNANDEZ	Cole Information
	ROBERTO GUERRERO	Cole Information
	IDIANA AGIAR	Cole Information
	JAQUELINE MORENO	Cole Information
	LOURDES QUINTERO	Cole Information
	CORADO ALMA	Cole Information
	CORNELIO MENA	Cole Information
	PABLO RECENDIS	Cole Information
2005	ALICIA VARGAS	Cole Information
	ARMANDO ESPINOZA	Cole Information
	LUZ PEREZ	Cole Information
	FABIAN FERNANDEZ	Cole Information
	PEDRO ORUNA	Cole Information
	ADRIANNA AMARO	Cole Information
	ADRES RUIZ	Cole Information
	IDIANA AGIAR	Cole Information
	ANA DIAZ	Cole Information

## FINDINGS

<u>Year</u>	<u>Uses</u>	<u>Source</u>
2005	JIM TAN	Cole Information
	MIGUEL MARROQUIN	Cole Information
	OCCUPANT UNKNOWN	Cole Information
2000	JESUS MEDINA	Cole Information
	MARCIAN RIVERA	Cole Information
	V GONZALEZ	Cole Information
1995	RIVERA, MACIANO	Cole Information
	LOPEZ, MARIA	Cole Information
	BERNARDINO, SIERRA	Cole Information
1992	HERNANDEZ, D	Cole Information
	BERNARDINO, SIERRA	Cole Information

### 2334 N NIAGARA ST

<u>Year</u>	<u>Uses</u>	<u>Source</u>
2014	CHARNEE SRIMONGKOL	Cole Information
	SCOTT WOODS	Cole Information
	ABRAHAM MARA	Cole Information
	MARA ESCALANTE	Cole Information
2010	ABRAHAM MARA	Cole Information
	MARA ESCALANTE	Cole Information
	SET GRANITE	Cole Information
2005	ANGELICA WOODS	Cole Information
	BRUNO KULKA	Cole Information
2000	BRUNO KULKA	Cole Information
1995	KULKA, B	Cole Information
1992	MARKS, JIM	Cole Information

### 2336 N NIAGARA ST

<u>Year</u>	<u>Uses</u>	<u>Source</u>
2020	GLORIA SANTIAGO	EDR Digital Archive
	JOVITA SANTIAGO	EDR Digital Archive
	INOCENCIO SANTIAGO	EDR Digital Archive
	JONATHAN SANTIAGO	EDR Digital Archive
2014	GILBERTO BUENROSTRO	Cole Information

## FINDINGS

<u>Year</u>	<u>Uses</u>	<u>Source</u>
2014	INOCENCIO SANTIAGO	Cole Information
2010	GILBERTO BUENROSTRO	Cole Information
2000	OCCUPANT UNKNOWN	Cole Information
1995	SANTIAGO, GLORIA	Cole Information

### 2337 N NIAGARA ST

<u>Year</u>	<u>Uses</u>	<u>Source</u>
2020	JOCELYN ESTRADA	EDR Digital Archive
	MARIA CEBALLOS	EDR Digital Archive
	SUSANNA ZEPEDA	EDR Digital Archive
	PABLO SOLIS	EDR Digital Archive
	ZENaida SOLIS	EDR Digital Archive
	ANITA SOLIS	EDR Digital Archive
	ELBA RODRIGUEZ	EDR Digital Archive
	ROQUE RIVERA	EDR Digital Archive
	ROSA RODRIGUEZ	EDR Digital Archive
2014	CECILIO ESTRADA	Cole Information
	MARIA CEBALLOS	Cole Information
	SUSANNA ZEPEDA	Cole Information
	ZENaida SOLIS	Cole Information
	ELBA RODRIGUEZ	Cole Information
	ROSA RIVERA	Cole Information
	MARIA CEBALLOS	Cole Information
2010	RUFINA SOLIS	Cole Information
	SOFIA ZEPEDA	Cole Information
	AGUSTIN RODRIGUEZ	Cole Information
	MARIA RIVERA	Cole Information
	CESAR SOLIS	Cole Information
2005	SOFIA ZEPEDA	Cole Information
	JUAN RODRIQUEZ	Cole Information
	ROSA RIVERA	Cole Information
2000	ARMIDA SOLIS	Cole Information
	AGUSTIN RODRIGUEZ	Cole Information



## FINDINGS

<u>Year</u>	<u>Uses</u>	<u>Source</u>
1995	RODRIGUEZ, ENRIQUE	Cole Information
1992	RODRIGUEZ, ENRIQUE	Cole Information
	ALZAGA, MIGUEL C	Cole Information

### 2338 N NIAGARA ST

<u>Year</u>	<u>Uses</u>	<u>Source</u>
2020	ALICIA SANTIAGO	EDR Digital Archive
2014	OCCUPANT UNKNOWN	Cole Information
2010	INOCENCIO SANTIAGO	Cole Information
2000	MARIA AYALA	Cole Information
1995	OCCUPANT UNKNOWNN	Cole Information

### 2340 N NIAGARA ST

<u>Year</u>	<u>Uses</u>	<u>Source</u>
2020	PATRICIA GARCIA	EDR Digital Archive
	LUCY DELGADO	EDR Digital Archive
	JESUS CASTRO	EDR Digital Archive
	GARCIA COLE	EDR Digital Archive
	RHONDA MAZARIEGO	EDR Digital Archive
	IVONNE CASTRO	EDR Digital Archive
2014	JESUS CASTRO	Cole Information
	KIMBERLY BARKEVA	Cole Information
	KATHY SPITZER	Cole Information
	RHONDA MAZARIEGO	Cole Information
	ESTHER RAMIREZ	Cole Information
2010	JESUS CASTRO	Cole Information
	KATHY SPITZER	Cole Information
	ESTHER RAMIREZ	Cole Information
	JOHNATHIN ROMERO	Cole Information
	JOEL MAZARIEGO	Cole Information
2005	PATRICIA GARCIA	Cole Information
	JESUS CASTRO	Cole Information
	J MARTIN	Cole Information
2000	VICTOR GARZON	Cole Information

## FINDINGS

<u>Year</u>	<u>Uses</u>	<u>Source</u>
1995	GARZON, VICTOR	Cole Information
1992	GARZON, VICTOR	Cole Information
	PEREZ, ROSA I	Cole Information

### 2341 N NIAGARA ST

<u>Year</u>	<u>Uses</u>	<u>Source</u>
2020	NORBERTO HERNANDEZ	EDR Digital Archive
	MAURA HERNANDEZ	EDR Digital Archive
	IRMA HERNANDEZ	EDR Digital Archive
2014	MAURA HERNANDEZ	Cole Information
2010	NORBERTO HERNANDEZ	Cole Information
2005	EUGENE MESA	Cole Information
2000	OCCUPANT UNKNOWN	Cole Information
1995	PEREGRINO, M	Cole Information
1992	PEREGRINO, M	Cole Information

### 2343 N NIAGARA ST

<u>Year</u>	<u>Uses</u>	<u>Source</u>
2020	NORBERTO HERNANDEZ	EDR Digital Archive
	CARLOS HERNANDEZ	EDR Digital Archive
	INGRID HERNANDEZ	EDR Digital Archive
	EMILY HERNANDEZ	EDR Digital Archive
	CINTHYA HERNANDEZ	EDR Digital Archive
	IRMA HERNANDEZ	EDR Digital Archive
2014	CARLOS HERNANDEZ	Cole Information
2010	CARLOS HERNANDEZ	Cole Information
	JOSE PACHECO	Cole Information
	MONICA FLORES	Cole Information
	INGRID CANALES	Cole Information
2005	JUANA BARBOZA	Cole Information
2000	JUANA BARBOZA	Cole Information

## FINDINGS

### 2344 N NIAGARA ST

<u>Year</u>	<u>Uses</u>	<u>Source</u>
2014	MARIA BETANCOURT	Cole Information
2010	AMPARO FLORES	Cole Information
2005	OCCUPANT UNKNOWN	Cole Information
2000	OCCUPANT UNKNOWN	Cole Information
1995	ESPARZA, A C	Cole Information

### 2346 N NIAGARA ST

<u>Year</u>	<u>Uses</u>	<u>Source</u>
2020	ABIGAIL CORONEL	EDR Digital Archive
2014	ABIGAIL CORONEL	Cole Information
2010	JAIME JIMENEZ	Cole Information
2005	ARTURO JIMENEZ	Cole Information
2000	JANET AHUMADA	Cole Information
1995	OCCUPANT UNKNOWNN	Cole Information

### N NIAGARA ST # A

#### 2333 N NIAGARA ST # A

<u>Year</u>	<u>Uses</u>	<u>Source</u>
2020	DIKRAN CHAKMIAN	EDR Digital Archive

### N ONTARIO ST

#### 2214 N ONTARIO ST

<u>Year</u>	<u>Uses</u>	<u>Source</u>
2020	MARGARITA ALVAREZ	EDR Digital Archive
	ELENA DURAN	EDR Digital Archive
2014	KRISSY KORN	Cole Information
	ELENA DURAN	Cole Information
	MARCO DIAZ	Cole Information
	CYNDI DURRELL	Cole Information
	D GUTIERREZ	Cole Information
2010	ELENA DURAN	Cole Information
	MARCO DIAZ	Cole Information

## FINDINGS

<u>Year</u>	<u>Uses</u>	<u>Source</u>
2010	CYNDI DURRELL	Cole Information
2005	ELENA DURAN	Cole Information
	MARCO DIAZ	Cole Information
	RICHARD BRIERE	Cole Information
2000	LYDIA ZITO	Cole Information
	RICHARD BRIERE	Cole Information

### 2216 N ONTARIO ST

<u>Year</u>	<u>Uses</u>	<u>Source</u>
2020	LUCIANO PEREZ	EDR Digital Archive
	STEVEN WEDEEN	EDR Digital Archive
2014	STEVE WEDEEN	Cole Information
	ROBERT LEHMAN	Cole Information
	LUCIANO PEREZ	Cole Information
2010	MARIA SALONGA	Cole Information
	STEVE WEDEEN	Cole Information
	ROBERT LEHMAN	Cole Information
	LUCIANO PEREZ	Cole Information
	NOE GUERRERO	Cole Information
	LOUIS RAMIREZ	Cole Information
	MARIA SALONGA	Cole Information
2005	STEVE WEDEEN	Cole Information
	ROBERT LEHMAN	Cole Information
	MIGDALIA VILLAREAL	Cole Information
2000	ESTEBAN VILLAREAL	Cole Information
	NORMA OLIVEIRA	Cole Information
	MARIA SALONGA	Cole Information
1995	RIVERA, ENRIQUE	Cole Information
1992	RIVERA, ENRIQUE	Cole Information

### 2218 N ONTARIO ST

<u>Year</u>	<u>Uses</u>	<u>Source</u>
2020	DEXTER TANEGA	EDR Digital Archive
	NANCY DELGADO	EDR Digital Archive

## FINDINGS

<u>Year</u>	<u>Uses</u>	<u>Source</u>
2010	CARLOS MARTINEZ	Cole Information
2005	STEVE QUINTERO	Cole Information
	ALICIA DELGADO	Cole Information
	JOSE AYALA	Cole Information
2000	ARMANDO AGUAYOGALVEZ	Cole Information
	NORMA FLORES	Cole Information

### 2220 N ONTARIO ST

<u>Year</u>	<u>Uses</u>	<u>Source</u>
2014	ALEXIS CHRISTOPHER	Cole Information
	FRANK PEREZ	Cole Information
	ANTONIO CERVANTES	Cole Information
2010	FRANK PEREZ	Cole Information
	LAURA ESQUIVEL	Cole Information
	ANTONIO CERVANTES	Cole Information
	VICENTE DELGADO	Cole Information
	OSCAR INIQUEZ	Cole Information
	FRANK PEREZ	Cole Information
2005	FRANK PEREZ	Cole Information
	CARLOS WONG	Cole Information
	VICENTE DELGADO	Cole Information
	ANA ESPERANZA	Cole Information
	ARTURO MARTINEZ	Cole Information
	MONICA PULIDO	Cole Information
2000	HERIBERTO NARANJO	Cole Information
	FRANK PEREZ	Cole Information
1995	CLARA, E H	Cole Information
1992	ANDRADE, ROJAS A	Cole Information

### 2222 N ONTARIO ST

<u>Year</u>	<u>Uses</u>	<u>Source</u>
2020	HERMELINDA CLARA	EDR Digital Archive
	ROBERT ESCOBAR	EDR Digital Archive
	IRMA ARTEAGA	EDR Digital Archive
	PALOMA ARTEAGA	EDR Digital Archive



## FINDINGS

<u>Year</u>	<u>Uses</u>	<u>Source</u>
2014	MICHELLE OLIVARES	Cole Information
	IRMA RODRIGUEZ	Cole Information
	RACHEL JUAREZ	Cole Information
	ALICIA DELGADO	Cole Information
	JUAN ESCOBAR	Cole Information
2010	IMEXA INC IMPORT & EXPORT	Cole Information
	IRMA RODRIGUEZ	Cole Information
	ROSA ESCOBAR	Cole Information
	SERENA MORENO	Cole Information
	MAURICIO NAVARRETE	Cole Information
	OLVIA SOLIS	Cole Information
2005	SANTIAGO GARCIA	Cole Information
	JOSE VALASQUEZ	Cole Information
2000	JOSE VALASQUEZ	Cole Information

### 2226 N ONTARIO ST

<u>Year</u>	<u>Uses</u>	<u>Source</u>	
2020	FANFLAIRE	EDR Digital Archive	
2014	VANESSA RACHAL	Cole Information	
	DOUGLAS ASTURIAS	Cole Information	
	BRIAN FANSKA	Cole Information	
	PETER SISON	Cole Information	
	ROBERT SMOREY	Cole Information	
	BARBARA WILSON	Cole Information	
	SHERRELL CHATMAN	Cole Information	
	JOSEPHINE CHUA	Cole Information	
	BERNADETTE EMMONS	Cole Information	
	ANITA HARRIS	Cole Information	
	GALE HUSTED	Cole Information	
	2010	VANESSA RACHAL	Cole Information
		KRISTOPHER HELMICK	Cole Information
EDGAR AGUILAR		Cole Information	
WILEY OSCAR		Cole Information	

## FINDINGS

<u>Year</u>	<u>Uses</u>	<u>Source</u>
2010	SAMUEL VICCHIRILLI	Cole Information
	DEBRA WILLIAMS	Cole Information
	LATROSS CARROLL	Cole Information
	ROBIN ANDERSON	Cole Information
	KELLIE ROBERTS	Cole Information
	SUSANA CHRISCOE	Cole Information
	GALE HUSTED	Cole Information
2005	MACIAS LAURA	Cole Information
	L ANDERSON	Cole Information
2000	G AVILA	Cole Information
	L ANDERSON	Cole Information
1995	ANDERSON, L	Cole Information
1992	ANDERSON, L	Cole Information

### 2228 N ONTARIO ST

<u>Year</u>	<u>Uses</u>	<u>Source</u>
2010	THAO TRUONG	Cole Information

### 2230 N ONTARIO ST

<u>Year</u>	<u>Uses</u>	<u>Source</u>
2010	RAUL JIMENEZ	Cole Information
2005	CELINE LABRADA	Cole Information
2000	NELLA FIELDS	Cole Information
1992	GARCIA, D	Cole Information

### 2232 N ONTARIO ST

<u>Year</u>	<u>Uses</u>	<u>Source</u>
2005	JAYSON LOPEZ	Cole Information
2000	OCCUPANT UNKNOWN	Cole Information
1995	OCCUPANT UNKNOWN	Cole Information

### 2233 N ONTARIO ST

<u>Year</u>	<u>Uses</u>	<u>Source</u>
2014	TECHNICOLOR INC	Cole Information
2010	MACROVISION CORP	Cole Information

## FINDINGS

<u>Year</u>	<u>Uses</u>	<u>Source</u>
2010	TCS DVD	Cole Information
2005	TECHNICOLOR ENTERTAINMENT SERVICES	Cole Information
	TECHNICOLOR	Cole Information
	TECHNIQUES A TECHNICOLOR CO	Cole Information
	TECHNIQUES DIGITAL FILM	Cole Information
	TECHINOCOLOR DIGITAL INTERMEDIATE	Cole Information

### 2234 N ONTARIO ST

<u>Year</u>	<u>Uses</u>	<u>Source</u>
2020	MARLENE MERRILL	EDR Digital Archive
	MARCEE MERRILL	EDR Digital Archive
2014	JAMES JOHNSON	Cole Information
	LESLEY SMITH	Cole Information
	MARLENE CASTANEDA	Cole Information
2010	JAMES JOHNSON	Cole Information
2005	ANGELA MUELLER	Cole Information
	JENNIFER FROST	Cole Information
2000	RICK CHANG	Cole Information
1992	TORRES, LOUIS J	Cole Information

### 2236 N ONTARIO ST

<u>Year</u>	<u>Uses</u>	<u>Source</u>
2014	JONATHAN ANGELO	Cole Information
	LUIS HERRERA	Cole Information
	LUKE SMEENK	Cole Information
2010	JUANA TORRES	Cole Information
	CHRISTINA CULVER	Cole Information
	OCCUPANT UNKNOWN	Cole Information
2005	JENNIFER RADATZ	Cole Information
	JAVIER ALVARADO	Cole Information
	OCCUPANT UNKNOWN	Cole Information
2000	JANET MONTANEZ	Cole Information
1995	PEREZ, NOEMI	Cole Information
1992	PEREZCABRERA, F	Cole Information

## FINDINGS

### 2240 N ONTARIO ST

<u>Year</u>	<u>Uses</u>	<u>Source</u>
2020	ALEJANDRO RIVERA	EDR Digital Archive
2014	ALEJANDRO RIVERA	Cole Information
2010	ALEJANDRO RIVERA	Cole Information
2005	OCCUPANT UNKNOWN	Cole Information
2000	OCCUPANT UNKNOWN	Cole Information
1995	OCCUPANT UNKNOWN	Cole Information

### 2242 N ONTARIO ST

<u>Year</u>	<u>Uses</u>	<u>Source</u>
2020	ADRIAN MANALO	EDR Digital Archive
	LEAH CABERTE	EDR Digital Archive
	CHRISelda SANTIAGO	EDR Digital Archive
2010	LEAH CABERTE	Cole Information
2005	LEAH CABERTE	Cole Information
2000	JOSE FELIZ	Cole Information
1995	FELIZ, JOSE A	Cole Information
	GUERRA, JOSE O	Cole Information
1992	GUERRA, JOSE O	Cole Information
	FELIX, JOSE A	Cole Information

### 2246 N ONTARIO ST

<u>Year</u>	<u>Uses</u>	<u>Source</u>
2020	BRIAN VANDORN	EDR Digital Archive
	DORN VANDORN	EDR Digital Archive
	BRIAN DORN	EDR Digital Archive
2014	BRIAN VANDORN	Cole Information
2010	BRIAN VANDORN	Cole Information
2005	BRIAN VANDORN	Cole Information
	STACY WALDRON	Cole Information
2000	V RENTERIA	Cole Information
1995	OCCUPANT UNKNOWN	Cole Information

## FINDINGS

### 2250 N ONTARIO ST

<u>Year</u>	<u>Uses</u>	<u>Source</u>
2020	BRIAN SAFFOLD	EDR Digital Archive
	BLANCA SAFFOLD	EDR Digital Archive
2014	GEORGE WHITE	Cole Information
2010	GEORGE WHITE	Cole Information
2005	ERIC SALVESON	Cole Information
2000	L SANDERS	Cole Information
1995	OCCUPANT UNKNOWN	Cole Information

### 2254 N ONTARIO ST

<u>Year</u>	<u>Uses</u>	<u>Source</u>
2020	MARIBELLE ABERGAS	EDR Digital Archive
2014	OCCUPANT UNKNOWN	Cole Information
2010	LYNN ABERGAS	Cole Information
2005	OCCUPANT UNKNOWN	Cole Information

### 2255 N ONTARIO ST

<u>Year</u>	<u>Uses</u>	<u>Source</u>
2020	INSOMNIAC GAMES	EDR Digital Archive
	RAHBAR MAHNAZ MD	EDR Digital Archive
	ROHDE & SCHWARZ	EDR Digital Archive
	WORTHE REAL ESTATE GROUP	EDR Digital Archive
	GRASS VALLEY	EDR Digital Archive
	FARMERS INSURANCE GROUP FED CU	EDR Digital Archive
	KRISMAR CONSTRUCTION CO INC	EDR Digital Archive
	ABSOLUTE DETAIL	EDR Digital Archive
	TECHNICOLOR	EDR Digital Archive
	SNELL INC	EDR Digital Archive
	VIRTUALIS SYSTEMS INC	EDR Digital Archive
	MAGIC RUBY	EDR Digital Archive
2014	ABSOLUTE DETAIL	Cole Information
	PRIMARY CRITICAL CARE	Cole Information
	INSOMNIAC GAMES INC	Cole Information
	ECLIPSE ADVERTISING	Cole Information



## FINDINGS

<u>Year</u>	<u>Uses</u>	<u>Source</u>
2014	SUMMERTIME ENTERTAINMENT	Cole Information
	GMAC RESIDENTIAL FUN	Cole Information
	MICROCADAM INC	Cole Information
	M DAVID PAUL & ASSOCIATES	Cole Information
	KEITH MCCABE	Cole Information
2010	ABSOLUTE DETAIL	Cole Information
	INSOMNIAC GAMES	Cole Information
	TECHNICOLOR THEATRICAL CONTENT	Cole Information
	TECHNICOLOR DIGITAL CINEMA	Cole Information
	ECLIPSE ADVERTISING	Cole Information
	THOMSON INC	Cole Information
	M DAVID PAUL & ASSOC	Cole Information
2005	ASCENT MEDICAL SYSTEMS AND TECHNOLOG	Cole Information
	METHOD GAMES	Cole Information
	PHILIPS DIGITAL VIDEO SYSTEMS	Cole Information
	L A TEXACO FEDERAL CREDIT UNION	Cole Information
	BDK HOLDINGS INC	Cole Information
	BARTH & DREYFUSS OF CALIFORNIA	Cole Information
	GMAC RFC	Cole Information
	ECLIPSE ADVERTISING INC	Cole Information
	RESIDENTIAL FUNDING CORP	Cole Information
	TECHNECOLOR CORP	Cole Information
	THOMSON BROADCAST & MEDICAL SOLUTION	Cole Information
	ASCENT MEDICAL GROUP	Cole Information
	GREY MADDER PRODUCTIONS	Cole Information
	SHELL OIL US	Cole Information
	M DAVID PAUL & ASSOCIATES	Cole Information
	JEBB STONE	Cole Information
	JANET WATSON	Cole Information
2000	REBECCA METER	Cole Information

## FINDINGS

### 2258 N ONTARIO ST

<u>Year</u>	<u>Uses</u>	<u>Source</u>
2020	JASON BETTERTON	EDR Digital Archive
	ANDY BISWAS	EDR Digital Archive
2014	OCCUPANT UNKNOWN	Cole Information
2010	OCCUPANT UNKNOWN	Cole Information
2005	ANINDA BISWAS	Cole Information

### 2260 N ONTARIO ST

<u>Year</u>	<u>Uses</u>	<u>Source</u>
2020	MILTON BRENNER	EDR Digital Archive
	MARIA BRENES	EDR Digital Archive
2014	MILTON BRENNER	Cole Information
2010	MILTON BRENES	Cole Information
2005	MILTON BRENES	Cole Information

### 2264 N ONTARIO ST

<u>Year</u>	<u>Uses</u>	<u>Source</u>
2020	TRAN YABLONKA	EDR Digital Archive
	CAM TRAN-YABLONKA	EDR Digital Archive
	MARC YABLONKA	EDR Digital Archive
2014	MARC YABLONKA	Cole Information
2010	MARC YABLONKA	Cole Information

### 2268 N ONTARIO ST

<u>Year</u>	<u>Uses</u>	<u>Source</u>
2020	TERESA GILMORE	EDR Digital Archive
	JERRY GILMORE	EDR Digital Archive
2014	GILMORE JERRY	Cole Information
	OCCUPANT UNKNOWN	Cole Information
2010	ALEXANDER REYES	Cole Information
2005	ALEXANDER REYES	Cole Information

### 2270 N ONTARIO ST

<u>Year</u>	<u>Uses</u>	<u>Source</u>
2020	RYAN VALDMIEZ	EDR Digital Archive

## FINDINGS

<u>Year</u>	<u>Uses</u>	<u>Source</u>
2020	SAMUEL HERSKOWITZ	EDR Digital Archive
	MONICA HERSKOWITZ	EDR Digital Archive
2014	SAMUEL HERSKOWITZ	Cole Information
2010	SAMUEL HERSKOWITZ	Cole Information
2005	SAMUEL HERSKOWITZ	Cole Information

### 2274 N ONTARIO ST

<u>Year</u>	<u>Uses</u>	<u>Source</u>
2020	AMANDA SOBOCINSKI	EDR Digital Archive
	THERESA SOBOCINSKI	EDR Digital Archive
2014	THERESA SOBOCINSKI	Cole Information
2010	THERESA SOBOCINSKI	Cole Information
2005	THERESA SOBOCINSKI	Cole Information

### 2280 N ONTARIO ST

<u>Year</u>	<u>Uses</u>	<u>Source</u>
2020	MARY LEE	EDR Digital Archive
	ARNAB LEE	EDR Digital Archive
2014	ARNAB LEE	Cole Information
2010	OCCUPANT UNKNOWN	Cole Information
2005	OCCUPANT UNKNOWN	Cole Information

### 2284 N ONTARIO ST

<u>Year</u>	<u>Uses</u>	<u>Source</u>
2020	CAROLYN PETERSON	EDR Digital Archive
	CARRIE SMITH	EDR Digital Archive
2014	JOEL SMITH	Cole Information
2010	CAROLYN PETERSON	Cole Information
2005	CESAR GUEVARA	Cole Information

### 2285 N ONTARIO ST

<u>Year</u>	<u>Uses</u>	<u>Source</u>
2010	PAUL DAVID	Cole Information
2005	PAUL DAVID	Cole Information

## FINDINGS

### 2288 N ONTARIO ST

<u>Year</u>	<u>Uses</u>	<u>Source</u>
2014	VICTOR VELASCO	Cole Information
2010	VICTOR VELASCO	Cole Information
2005	AVENT ENVIRONMENTAL PEST CONTROL	Cole Information
	GARY GAVIOLA	Cole Information

### 2290 N ONTARIO ST

<u>Year</u>	<u>Uses</u>	<u>Source</u>
2020	DERRICK QUARLES	EDR Digital Archive
2014	DERRICK QUARLES	Cole Information
2010	DERRICK QUARLES	Cole Information
2005	DERRICK QUARLES	Cole Information

### 2294 N ONTARIO ST

<u>Year</u>	<u>Uses</u>	<u>Source</u>
2020	KAREN DAVITIAN	EDR Digital Archive
	DORIS SALOMONSOHN	EDR Digital Archive
	GARY KOUYOUMJIAN	EDR Digital Archive
2014	KAREN DAVITIAN	Cole Information
2010	MARINA GONZALEZ	Cole Information
2005	STANLEY HOLLAND	Cole Information

### 2298 N ONTARIO ST

<u>Year</u>	<u>Uses</u>	<u>Source</u>
2020	EDITH VARGAS	EDR Digital Archive
	MICHAEL VARGAS	EDR Digital Archive
	HECTOR VARGAS	EDR Digital Archive
	GUSTAVO AZERO	EDR Digital Archive
2014	MYLA GAVIOLA	Cole Information
2010	HECTOR VARGAS	Cole Information
2005	HEX CREATIVE MEDICAL	Cole Information
	HECTOR VARGAS	Cole Information

## FINDINGS

### 2300 N ONTARIO ST

<u>Year</u>	<u>Uses</u>	<u>Source</u>
2020	CCLC	EDR Digital Archive
	PETER MCGRATH CHILD DEV MNT CTR	EDR Digital Archive
	KINDER CARE	EDR Digital Archive
2014	CCLC	Cole Information
	KNOWLEDGE BEGINNINGS	Cole Information
2010	BHC CHILD DEVELOPMENT CTR	Cole Information
2005	KNOWLEDGE BEGINNINGS	Cole Information

### 2302 N ONTARIO ST

<u>Year</u>	<u>Uses</u>	<u>Source</u>
2000	OCCUPANT UNKNOWN	Cole Information
1995	FIBER OPTIC FRONTIERS CO	Cole Information
	WIENS PRECISION MODEL SHOP	Cole Information
	STANDARD, RAY	Cole Information
1992	WIENS PRESCN MODEL	Cole Information
	ILLUMINATION TECHS	Cole Information

### 2306 N ONTARIO ST

<u>Year</u>	<u>Uses</u>	<u>Source</u>
2005	HARI SINGH	Cole Information
2000	ALFONSO GARCIA	Cole Information
	HARI SINGH	Cole Information
1995	ORTEGA, J	Cole Information
	GARCIA, ALFONSO	Cole Information
	SHORTY, GLENN	Cole Information
1992	HERNANDEZ, S	Cole Information

### 2308 N ONTARIO ST

<u>Year</u>	<u>Uses</u>	<u>Source</u>
2005	ANTONIO GUTIERREZ	Cole Information
2000	SANDRA LINAREZ	Cole Information
1995	SINGH, SUKHDEV	Cole Information
	CONTRERAS, G	Cole Information



## FINDINGS

<u>Year</u>	<u>Uses</u>	<u>Source</u>
1992	VILLA, MARIA	Cole Information

### 2318 N ONTARIO ST

<u>Year</u>	<u>Uses</u>	<u>Source</u>
2020	MARIA RODARTE	EDR Digital Archive
	ADRIAN RODARTE	EDR Digital Archive
	ALBERTO RODARTEVILLEGAS	EDR Digital Archive
2014	OCCUPANT UNKNOWN	Cole Information
2010	MARIA FLORES	Cole Information
2005	JASON SMITH	Cole Information
2000	MERLIN SMITH	Cole Information
1995	EVANEGISTA, MARTIN	Cole Information

### 2320 N ONTARIO ST

<u>Year</u>	<u>Uses</u>	<u>Source</u>
2020	JOSE TENORIO	EDR Digital Archive
	CESAR GESMUNDO	EDR Digital Archive
	FLORINA TENORIO	EDR Digital Archive
	ANITA GESMUNDO	EDR Digital Archive
2014	MARCIA HICKS	Cole Information
	JOSE TENORIO	Cole Information
	ROSS ANGELI	Cole Information
	ANITA GESMUNDO	Cole Information
2010	HANNAH ANGELI	Cole Information
	BERNIE LAPORRE	Cole Information
	MARCIA HICKS	Cole Information
	JOSE TENORIO	Cole Information
	ANITA GESMUNDO	Cole Information
2005	BLANCA QUIJADA	Cole Information
	M HICKS	Cole Information
	JOSE TENORIO	Cole Information
	CHRISTINE ADAMS	Cole Information
2000	MARIA COLMENERO	Cole Information
	PABLO QUIJADA	Cole Information

## FINDINGS

<u>Year</u>	<u>Uses</u>	<u>Source</u>
2000	K KNOWLTON	Cole Information
1992	ORTEGA, B	Cole Information

### 2322 N ONTARIO ST

<u>Year</u>	<u>Uses</u>	<u>Source</u>
2014	GREGORY CODY	Cole Information
2005	RUMBLE ENTERTAINMENT	Cole Information
	OCCUPANT UNKNOWN	Cole Information
2000	JOHN SELIN	Cole Information
1995	QUEVEDO, JOE	Cole Information

### 2324 N ONTARIO ST

<u>Year</u>	<u>Uses</u>	<u>Source</u>
2020	HOUSE OF COPY	EDR Digital Archive
	KATHREEN MARQUEZ	EDR Digital Archive
2014	MARIA ESQUIVEL	Cole Information
	JASON ELROD	Cole Information
	PAUL WILLIS	Cole Information
2010	JOANNA BURT	Cole Information
	EZEQUIEL HUERTA	Cole Information
	NOEL CABALLA	Cole Information
2005	MARIA ESQUIVEL	Cole Information
	SUNG PARK	Cole Information
	A HUERTA	Cole Information
	EDELWEISS LEGASPI	Cole Information
	NICOLE SHIRAISHI	Cole Information
	JAY BRAME	Cole Information
2000	JUAN MARTINEZ	Cole Information
	NERINE ROSETE	Cole Information
	WILLIE RIVERA	Cole Information
	CARLOS MELGAR	Cole Information
	APRIL IBARRA	Cole Information
	NICOLE SHIRAISHI	Cole Information
1995	GAYOSSO, MARC F	Cole Information

## FINDINGS

<u>Year</u>	<u>Uses</u>	<u>Source</u>
1992	LIONS PRO EXHAUST	Cole Information
	EACHEVERRI, M	Cole Information

### 2326 N ONTARIO ST

<u>Year</u>	<u>Uses</u>	<u>Source</u>
1995	OCCUPANT UNKNOWNN	Cole Information

### 2328 N ONTARIO ST

<u>Year</u>	<u>Uses</u>	<u>Source</u>
2014	VITOR MENEZES	Cole Information
	LAUREN PENDERGRASS	Cole Information
	MANISHA SINGH	Cole Information
	MICHELLE BRISTOL	Cole Information
	RYAN GOLDS	Cole Information
	DIANNE HOWES	Cole Information
2010	TOAN VU	Cole Information
	LAUREN PENDERGRASS	Cole Information
	TYLER RAILE	Cole Information
	RYAN GOLDS	Cole Information
2005	TOAN VU	Cole Information
	AUGUSTO CESPEDES	Cole Information
	THACH VU	Cole Information
2000	JORGE VARELA	Cole Information
	DUC VANLOC	Cole Information
	THACH VU	Cole Information
1995	CALDERON, MICHAEL	Cole Information
1992	HOANG, HUNG	Cole Information
	MIKESELL, WILLIAM J	Cole Information
	VU, DUONG V	Cole Information

### 2332 N ONTARIO ST

<u>Year</u>	<u>Uses</u>	<u>Source</u>
2014	JUSTIN ZAGRI	Cole Information
	JOSE COBARUBIAS	Cole Information

## FINDINGS

<u>Year</u>	<u>Uses</u>	<u>Source</u>
2014	KRISTEN LECCESE	Cole Information
	ROBERT NARCHI	Cole Information
	EVANGELINE MATEO	Cole Information
	JOANA SANTIAGO	Cole Information
	JOSE RUBIO	Cole Information
2010	MARTHA SANCHEZ	Cole Information
	JOSE COBARUBIAS	Cole Information
	SERGIO BRACAMONTES	Cole Information
	CARLOS PELAYO	Cole Information
2005	P & B TRANSPORT	Cole Information
	MARTHA SANCHEZ	Cole Information
	EDISON MACIAS	Cole Information
	JUAN MARIN	Cole Information
	NONITA VELEZ	Cole Information
2000	MARTHA SANCHEZ	Cole Information
	NATI MORENO	Cole Information
	THANG NGO	Cole Information
	ALFONSO CALZADA	Cole Information
1995	CAVALIER, NORMA	Cole Information
	TOY, VICTOR	Cole Information
1992	CAVALIER, NORMA	Cole Information
	TOY, VICTOR	Cole Information

### 2333 N ONTARIO ST

<u>Year</u>	<u>Uses</u>	<u>Source</u>
2020	3100 PARTNERS LLC	EDR Digital Archive
2014	3100 PARTNERS LLC	Cole Information
2010	3100 PARTNERS LLC	Cole Information

### 2336 N ONTARIO ST

<u>Year</u>	<u>Uses</u>	<u>Source</u>
2020	MARIE ALFARO	EDR Digital Archive
	PAULA ALFARO	EDR Digital Archive
	DAVID ALFARO	EDR Digital Archive

## FINDINGS

<u>Year</u>	<u>Uses</u>	<u>Source</u>
2014	BALJINDER SINGH	Cole Information
	LISA PCHAKJIAN	Cole Information
	DAVID ALFARO	Cole Information
	RAMO DARBIAN	Cole Information
	GUSTAVO ESCALANTE	Cole Information
2010	FRED SALAS	Cole Information
	JOSE ALFARO	Cole Information
	TERRANCE LOUDEN	Cole Information
	GUSTAVO ESCALANTE	Cole Information
2005	TEJVINDER SINGH	Cole Information
	LORNA ESQUIVEL	Cole Information
	JOSE ALFARO	Cole Information
	OSCAR FLORES	Cole Information
	CLARISSA CORNELIUS	Cole Information
	GUSTAVO ESCALANTE	Cole Information
2000	MARTIN LOPEZ	Cole Information
	D KHOKHAR	Cole Information
	S SINGH	Cole Information
1995	ESPINOSA, MARCO A	Cole Information
	BARTLETT, DWAYNE	Cole Information
	GALLEGOS, V	Cole Information
1992	BARTLETT, DWAYNE	Cole Information
	RAMOS, RODOLFO	Cole Information

### 2340 N ONTARIO ST

<u>Year</u>	<u>Uses</u>	<u>Source</u>
2020	MAYA KERN	EDR Digital Archive
	TEJVINDER SINGH	EDR Digital Archive
2014	MANUEL DOMINGUEZ	Cole Information
	MAYA KERN	Cole Information
	LIBBY MISHRAKI	Cole Information
	BALJINDER SINGH	Cole Information
	ELIZABETH AKISKALIAN	Cole Information



## FINDINGS

<u>Year</u>	<u>Uses</u>	<u>Source</u>
2010	LATTASSA SEGUEL INVSTMNT CORP	Cole Information
	VICTORIA IBARRA	Cole Information
	K APRAHAMIAN	Cole Information
	RAPHAEL DELGADO	Cole Information
	F LOPEZ	Cole Information
	MARIA PORRAS	Cole Information
	C SINGH	Cole Information
	NAKARY KEY	Cole Information
	ELIZABETH AKISKALIAN	Cole Information
2005	T ABDULSAMAD	Cole Information
	G SREEDHAR	Cole Information
	ASADOUR KOSTANYAN	Cole Information
	EDGAR ORELLANA	Cole Information
	NIKARY PLAZA	Cole Information
	VERUCHKA DELGADO	Cole Information
	MARIA BUSTILLOS	Cole Information
2000	ELIZABETH AKISKALIAN	Cole Information
	DALJIT KHOKHAR	Cole Information
	JUAN BLANCO	Cole Information
1995	EDGAR ORELLANA	Cole Information
	VREZHUI KOSTANYAN	Cole Information
1992	KOSTANYAN, ASADOUR	Cole Information
	GANLADZHYAN, SRBUI	Cole Information
1992	KOSTANYAN, ASADOUR	Cole Information
	UMOREN, U B	Cole Information
	CALDERON, G	Cole Information
	GRIFFIN, TATIA L	Cole Information

### 2346 N ONTARIO ST

<u>Year</u>	<u>Uses</u>	<u>Source</u>
2020	CANOTECK INC	EDR Digital Archive
	ART DIRECTOR	EDR Digital Archive
	AKRAZ LLC	EDR Digital Archive

## FINDINGS

<u>Year</u>	<u>Uses</u>	<u>Source</u>
2014	CANOTECK INC	Cole Information
	KL OFFICE AUTOMATION	Cole Information
1995	T & H AUTO REPAIR	Cole Information
1992	T&H AUTO REPAIR	Cole Information

### 2355 N ONTARIO ST

<u>Year</u>	<u>Uses</u>	<u>Source</u>
2005	LIBERTY LIVEWIRE CORP	Cole Information

### N ONTARIO ST UNIT 102

#### 2226 N ONTARIO ST UNIT 102

<u>Year</u>	<u>Uses</u>	<u>Source</u>
2020	SAMANTHA GALASSO	EDR Digital Archive

### N ONTARIO ST UNIT 106

#### 2226 N ONTARIO ST UNIT 106

<u>Year</u>	<u>Uses</u>	<u>Source</u>
2020	PETER SISON	EDR Digital Archive

### N ONTARIO ST UNIT 112

#### 2226 N ONTARIO ST UNIT 112

<u>Year</u>	<u>Uses</u>	<u>Source</u>
2020	MELANIE ELIN	EDR Digital Archive

### N ONTARIO ST UNIT 113

#### 2226 N ONTARIO ST UNIT 113

<u>Year</u>	<u>Uses</u>	<u>Source</u>
2020	SAMUEL RAMIREZ	EDR Digital Archive

### NIAGARA

#### 2227 NIAGARA

<u>Year</u>	<u>Uses</u>	<u>Source</u>
1970	LIPPERT ALBERT H	Pacific Telephone

## FINDINGS

<u>Year</u>	<u>Uses</u>	<u>Source</u>
1970	LIPPERT ALBERT H	Pacific Telephone

### 2261 NIAGARA

<u>Year</u>	<u>Uses</u>	<u>Source</u>
1986	MATSUMOTO ROBT & LINDA BURBANK	Pacific Bell

### NIAGARA ST

#### 2212 NIAGARA ST

<u>Year</u>	<u>Uses</u>	<u>Source</u>
1962	ROBBERTS R H MRS	Pacific Telephone
1952	Lloyd A T S Ch	Los Angeles Directory Co.
1950	LLOYD S RADIO REPAIR	Pacific Telephone
	LLOYD S RADIO REPAIR	Pacific Telephone
1946	Duggan J L	Los Angeles Directory Co.

#### 2215 NIAGARA ST

<u>Year</u>	<u>Uses</u>	<u>Source</u>
2006	ANTONOLI Kenneth	Haines Company, Inc.
	FORD David	Haines Company, Inc.
1995	Rynearson R L	Pacific Bell
1980	RYNEARSON R L	Pacific Telephone
1975	Bush S L	Pacific Telephone
	Rynearson R L	Pacific Telephone
1952	Burton R F Mrs Ch	Los Angeles Directory Co.
1946	Commagere Albt	Los Angeles Directory Co.

#### 2219 NIAGARA ST

<u>Year</u>	<u>Uses</u>	<u>Source</u>
2006	BARTON Michael C	Haines Company, Inc.
1995	Varona Leandro	Pacific Bell
1975	Bauer Robt B	Pacific Telephone
	Walkiew icz Stanley	Pacific Telephone
1962	RAHAM ARNEL	Pacific Telephone
	RAHAM PAULINE MRS	Pacific Telephone

## FINDINGS

<u>Year</u>	<u>Uses</u>	<u>Source</u>
1956	GRANT WM A	Pacific Telephone
1952	Jolley D M Ch	Los Angeles Directory Co.
1950	JOLLEY MARION W R	Pacific Telephone
	JOLLEY MARION W R	Pacific Telephone
1946	Schleger Wesley	Los Angeles Directory Co.
	1/2 Henry John	Los Angeles Directory Co.
1942	Lanagan E J Mrs	Los Angeles Directory Co.
	1/2 Gillson L A	Los Angeles Directory Co.

### 2220 NIAGARA ST

<u>Year</u>	<u>Uses</u>	<u>Source</u>
2006	BERENQUER Derrick	Haines Company, Inc.
1995	r Mei Isi K	Pacific Bell
	Mi isaratos J & L	Pacific Bell
1985	Lynard BI M	Pacific Bell
1975	Lynard BI M	Pacific Telephone
	Miller D L	Pacific Telephone
1970	CHAPMAN ROGER	Pacific Telephone
	KOEHN JOHN R	Pacific Telephone
	LEWALLEN GLENNA	Pacific Telephone
	CHAPMAN ROGER	Pacific Telephone
	KOEHN JOHN R	Pacific Telephone
	LEWALLEN GLENNA	Pacific Telephone
1962	BRUNO CHAS S	Pacific Telephone
	TAYLOR RODNEY W	Pacific Telephone
1956	BAUER ROBT B	Pacific Telephone
	VOLD MARGUERITE A	Pacific Telephone
1952	a Gillenham Raymond	Los Angeles Directory Co.
	b Runde A W Ch	Los Angeles Directory Co.
	c Patterson Clifford Ch	Los Angeles Directory Co.
	d Beal W R Ch	Los Angeles Directory Co.
1950	MCMULLEN H K R	Pacific Telephone
	MCMULLEN H K R	Pacific Telephone

## FINDINGS

### 2222 NIAGARA ST

<u>Year</u>	<u>Uses</u>	<u>Source</u>
2006	CRUZTeresa	Haines Company, Inc.
1991	Fonseca Rosa	Pacific Bell
	Fonseca Ruben	Pacific Bell
	Fonseca V S F	Pacific Bell
	Fonseca Teera	Pacific Bell
	Fonseca Teera	Pacific Bell
1985	Broders Elard & Mae	Pacific Bell
1980	BRODERS ELLARD & MAE	Pacific Telephone
1970	BRUNA CATHLEEN J	Pacific Telephone
	BRUNA CATHLEEN J	Pacific Telephone
1952	Jensen C V Ch	Los Angeles Directory Co.
	a De Leo Louis	Los Angeles Directory Co.
1950	BERRONG FRED C R	Pacific Telephone
	JENSEN CHRIST V	Pacific Telephone
	BERRONG FRED C R	Pacific Telephone
	JENSEN CHRIST V	Pacific Telephone
1946	AJensen C V	Los Angeles Directory Co.
1942	AJensen C V	Los Angeles Directory Co.

### 2223 NIAGARA ST

<u>Year</u>	<u>Uses</u>	<u>Source</u>
2006	LANGVan	Haines Company, Inc.
	NGUYENAnne	Haines Company, Inc.
	WILKINS David	Haines Company, Inc.
1985	Beebe Paul G	Pacific Bell
1980	BEEBE PAUL G	Pacific Telephone
1976	Beebe Paul G	Pacific Telephone
1975	Beebe Paul G	Pacific Telephone
1971	Beebe Paul	Pacific Telephone
1970	BEEBE PAUL G	Pacific Telephone
	BEEBE PAUL G	Pacific Telephone
1967	Beebe Paul G	Pacific Telephone



## FINDINGS

<u>Year</u>	<u>Uses</u>	<u>Source</u>
1962	BEEBE PAUL G	Pacific Telephone
1956	BEEBE PAUL G	Pacific Telephone
1952	Beebe P G Ch	Los Angeles Directory Co.

### 2226 NIAGARA ST

<u>Year</u>	<u>Uses</u>	<u>Source</u>
2006	THOMAS Ji II	Haines Company, Inc.
1962	SYMANSKI S A	Pacific Telephone
1956	HARMON CECIL D	Pacific Telephone
1952	Harmon D C Ch	Los Angeles Directory Co.
1950	GAINES DWAYNE M R	Pacific Telephone
	GAINES DWAYNE M R	Pacific Telephone
1946	AGaines D M	Los Angeles Directory Co.
1942	AStewart C G	Los Angeles Directory Co.

### 2227 NIAGARA ST

<u>Year</u>	<u>Uses</u>	<u>Source</u>
2006	ALFARORonahd	Haines Company, Inc.
1985	Coxe Robin A	Pacific Bell
1975	Monroy Ron	Pacific Telephone
	Monroy Rudolph H	Pacific Telephone
1970	TACKET HAROLD	Pacific Telephone
	YRINEO RICHARD A	Pacific Telephone
	TACKET HAROLD	Pacific Telephone
	YRINEO RICHARD A	Pacific Telephone
1962	EAMES JERRY	Pacific Telephone
	MCNELLIS KATHLEEN B	Pacific Telephone
	PRICE W H	Pacific Telephone
1956	FIELD FRANCES	Pacific Telephone

### 2230 NIAGARA ST

<u>Year</u>	<u>Uses</u>	<u>Source</u>
2006	FARRELLKen	Haines Company, Inc.
	HAUSER Ermt	Haines Company, Inc.

## FINDINGS

<u>Year</u>	<u>Uses</u>	<u>Source</u>
1995	Hauser E R	Pacific Bell
1991	Brow n Bobby W Mrs	Pacific Bell
	Brow n Bonnie	Pacific Bell
1985	Brow n Bobby W Mrs	Pacific Bell
	Hauser E R	Pacific Bell
1980	BROWN BOBBY W MRS	Pacific Telephone
1975	Brow n Bobby W Mrs	Pacific Telephone
	Hauser E R	Pacific Telephone
1970	BROWN BOBBY W MRS	Pacific Telephone
	BROWN BOBBY W MRS	Pacific Telephone
1962	HAMBURG WM M	Pacific Telephone
1956	LEWIS MARGUERITE MRS	Pacific Telephone
1952	Stann Sigmund Ch	Los Angeles Directory Co.
1950	STANN SIGMUND F R	Pacific Telephone
	STANN SIGMUND F R	Pacific Telephone
1946	Sublett J E	Los Angeles Directory Co.
1942	Sublett J E	Los Angeles Directory Co.

### 2231 NIAGARA ST

<u>Year</u>	<u>Uses</u>	<u>Source</u>
2006	No Current Listing	Haines Company, Inc.
1995	King Glen R	Pacific Bell
1991	King Glen R	Pacific Bell
	King Greg	Pacific Bell
1985	Dial Clarence J	Pacific Bell
	Kane Herbert	Pacific Bell
1980	DIAL CLARENCE J	Pacific Telephone
1975	Dial Clarence J	Pacific Telephone
1970	ANDERSEN STEPHEN	Pacific Telephone
	RINGER PAUL	Pacific Telephone
	ANDERSEN STEPHEN	Pacific Telephone
	RINGER PAUL	Pacific Telephone
1962	CROTHERS ALVIN	Pacific Telephone

## FINDINGS

<u>Year</u>	<u>Uses</u>	<u>Source</u>
1962	PUNTER SAM	Pacific Telephone
1956	BRAGET JAS N	Pacific Telephone
	MURRAY FOY W	Pacific Telephone
1952	Dial C J Ch	Los Angeles Directory Co.
	a Phelps R E	Los Angeles Directory Co.
	b Archer D J	Los Angeles Directory Co.
1950	DIAL CLARENCE J R	Pacific Telephone
	SILVERNAIL BECKY R	Pacific Telephone
	DIAL CLARENCE J R	Pacific Telephone
	SILVERNAIL BECKY R	Pacific Telephone

### 2232 NIAGARA ST

<u>Year</u>	<u>Uses</u>	<u>Source</u>
2006	No Current Listing	Haines Company, Inc.
1991	Byrne Terence J	Pacific Bell
	Byrne Thomas	Pacific Bell
1985	Byrne Terence J	Pacific Bell
1980	BYRNE TERENCE J	Pacific Telephone
1975	Byrne Terence J	Pacific Telephone

### 2234 NIAGARA ST

<u>Year</u>	<u>Uses</u>	<u>Source</u>
2001	HOUSER Ernest	Haines & Company, Inc.
	WOODS Angelica D	Haines & Company, Inc.
1970	VACANT	R. L. Polk & Co.
1952	Pralle Gomer	Los Angeles Directory Co.

### 2235 NIAGARA ST

<u>Year</u>	<u>Uses</u>	<u>Source</u>
2006	KRMYZYAN Serezha	Haines Company, Inc.
	PETROSYAN Stella	Haines Company, Inc.
2001	DAMARYAN Lousine	Haines & Company, Inc.
1995	Krmazyan Andranik	Pacific Bell
1991	Krmazyan Andranik	Pacific Bell

## FINDINGS

<u>Year</u>	<u>Uses</u>	<u>Source</u>
1991	Krneta A	Pacific Bell
	Krnfli Ramez	Pacific Bell
1985	Allen Robt E	Pacific Bell
1980	ALLEN ROBT E	Pacific Telephone
1975	Allen Robt E	Pacific Telephone
1970	CARLETTA ANGELA J	R. L. Polk & Co.
1956	SHEPHERDSON A WAYNE	Pacific Telephone
1952	Welgand C R Ch	Los Angeles Directory Co.
1950	WEIGAND CARL R R	Pacific Telephone
	WEIGAND CARL R R	Pacific Telephone

### 2236 NIAGARA ST

<u>Year</u>	<u>Uses</u>	<u>Source</u>
2001	HERNANDEZ Sabrina	Haines & Company, Inc.
1970	HOOPINGARNER JACK	R. L. Polk & Co.
	HOOPINGARNER JACK	Pacific Telephone
	HOOPINGARNER JACK	Pacific Telephone
1956	EVATT BERTHA	Pacific Telephone
1952	Parker T B	Los Angeles Directory Co.

### 2238 NIAGARA ST

<u>Year</u>	<u>Uses</u>	<u>Source</u>
2001	AYALA Eufemia	Haines & Company, Inc.
1980	LYNCH JOHN C	Pacific Telephone
	MC GUINNESS KATHLEEN	Pacific Telephone
1975	Nagy Ronald	Pacific Telephone
1970	RODRIGUEZ MARTIN	Pacific Telephone
	SHABAZIAN RICHARD M	Pacific Telephone
	RODRIGUEZ MARTIN	Pacific Telephone
	SHABAZIAN RICHARD M	Pacific Telephone
1962	MASSI BENNY	Pacific Telephone
	MASSI DIANE	Pacific Telephone

## FINDINGS

### 2239 NIAGARA ST

<u>Year</u>	<u>Uses</u>	<u>Source</u>
2006	SANTOYO Ann	Haines Company, Inc.
2001	SANTOYO Ann	Haines & Company, Inc.
1980	WILLIAMS S	Pacific Telephone
1970	BELL WALTER J	R. L. Polk & Co.
	BELL WALTER J	Pacific Telephone
	BELL WALTER J	Pacific Telephone
1962	CRAIG WM G	Pacific Telephone
1952	Grisham F K	Los Angeles Directory Co.
1946	Rollins J S	Los Angeles Directory Co.
1942	Mc Donald A J	Los Angeles Directory Co.

### 2241 NIAGARA ST

<u>Year</u>	<u>Uses</u>	<u>Source</u>
2006	COOMES Laurie	Haines Company, Inc.
2001	XXXX	Haines & Company, Inc.
1980	NEWSOME DEBORAH J	Pacific Telephone
1970	NO RETURN	R. L. Polk & Co.

### 2242 NIAGARA ST

<u>Year</u>	<u>Uses</u>	<u>Source</u>
1970	JERRY ZOLTAN	R. L. Polk & Co.
1962	BECKER GEO E	Pacific Telephone
1956	KING J L	Pacific Telephone
1952	King J L Ch	Los Angeles Directory Co.
1950	KING J L R	Pacific Telephone
	KING J L R	Pacific Telephone

### 2243 NIAGARA ST

<u>Year</u>	<u>Uses</u>	<u>Source</u>
2006	ABDULHAI Shaw kr	Haines Company, Inc.
	AKELYAN Nazaret	Haines Company, Inc.
	RIVERA Jessica	Haines Company, Inc.
2001	ABDULHAI Shaw ki	Haines & Company, Inc.



## FINDINGS

<u>Year</u>	<u>Uses</u>	<u>Source</u>
2001	GABRIELIAN Gevork	Haines & Company, Inc.
1995	Armanyous Afifi	Pacific Bell
	Cohen Jay	Pacific Bell
	Gabrielyan Gevork	Pacific Bell
1991	Ahmad Aziz	Pacific Bell
	Fam W	Pacific Bell
	Fama Alan	Pacific Bell
1985	Heathcoat Collie	Pacific Bell
1980	HEATHCOAT COLLIE	Pacific Telephone
1970	SZEKELY BELA	R. L. Polk & Co.
	SZEKELY BELA	Pacific Telephone
	SZEKELY MARIA	Pacific Telephone
	SZEKELY BELA	Pacific Telephone
	SZEKELY MARIA	Pacific Telephone
1962	NELSON ROBT H	Pacific Telephone
1956	MOOR C K JR	Pacific Telephone
1952	Moor C K Ch	Los Angeles Directory Co.
1950	MOOR C K JR R	Pacific Telephone
	MOOR C K JR R	Pacific Telephone

### 2244 NIAGARA ST

<u>Year</u>	<u>Uses</u>	<u>Source</u>
2001	XXXX	Haines & Company, Inc.
1975	Hernandez Anita	Pacific Telephone
1970	TOTTEN WM	Pacific Telephone
	TOTTEN WM	Pacific Telephone
	NO RETURN	R. L. Polk & Co.
1956	HYATT W D	Pacific Telephone
1952	Murphy Imogene Mrs	Los Angeles Directory Co.

### 2246 NIAGARA ST

<u>Year</u>	<u>Uses</u>	<u>Source</u>
2001	XXXX	Haines & Company, Inc.
1980	DAVIDSON KENNETH & CELESTE	Pacific Telephone

## FINDINGS

<u>Year</u>	<u>Uses</u>	<u>Source</u>
1975	Reynolds David N	Pacific Telephone
1970	SMITH DEAN E	R. L. Polk & Co.
1962	HUETTE BILL MRS	Pacific Telephone
1956	URANGA JOS J	Pacific Telephone
1952	Uranga J J Ch	Los Angeles Directory Co.
1950	URANGA JOS J R	Pacific Telephone
	URANGA JOS J R	Pacific Telephone

### 2247 NIAGARA ST

<u>Year</u>	<u>Uses</u>	<u>Source</u>
1970	HARMON MORRIE	R. L. Polk & Co.
1962	SEVIER ROBT D	Pacific Telephone
1952	Braw ner J A Ch	Los Angeles Directory Co.
1950	BRAWNER J A R	Pacific Telephone
	BRAWNER J A R	Pacific Telephone
1946	Schmuck E W	Los Angeles Directory Co.
1942	Schmuck E W	Los Angeles Directory Co.

### 2249 NIAGARA ST

<u>Year</u>	<u>Uses</u>	<u>Source</u>
2001	XXXX	Haines & Company, Inc.
1995	Salamon Alexander	Pacific Bell
1991	Salamon Alexander	Pacific Bell
	Salamon Enterprises	Pacific Bell
1985	Salamon Alexander	Pacific Bell
1980	SCHMUCK EDW	Pacific Telephone
1975	Schmuck Edw	Pacific Telephone
1970	SCHMUCK EDW	Pacific Telephone
	SCHMUCK EDW	Pacific Telephone
	SCHMUCK EDW W	R. L. Polk & Co.
1962	SCHMUCK EDW	Pacific Telephone
1956	SCHMUCK EDW	Pacific Telephone
1952	Schmuck E W Ch	Los Angeles Directory Co.
1950	SCHMUCK EDW R	Pacific Telephone

## FINDINGS

<u>Year</u>	<u>Uses</u>	<u>Source</u>
1950	SCHMUCK EDW R	Pacific Telephone

### 2250 NIAGARA ST

<u>Year</u>	<u>Uses</u>	<u>Source</u>
2006	9 NIAGARA VIEW APTS CHARLES Mcdonald	Haines Company, Inc.
	CONSTANTINO Jean	Haines Company, Inc.
	DERUDDER Todd	Haines Company, Inc.
	HEURKINS Chrisfne	Haines Company, Inc.
	KHALIL B	Haines Company, Inc.
	MENDOZA Anthony	Haines Company, Inc.
	MEYER William C	Haines Company, Inc.
	NIAGARA VIEW	Haines Company, Inc.
2001	NIAGARA VIEW APTS	Haines & Company, Inc.
	BELTRAN Manuel	Haines & Company, Inc.
	BLAZEK William C	Haines & Company, Inc.
	BLAZEK William C	Haines & Company, Inc.
	MERCHANT Maria A	Haines & Company, Inc.
	NIAGARA VIEW APARTMENTS	Haines & Company, Inc.
	SMOIRE Gordon	Haines & Company, Inc.
	ZAMARRIPA Sandra	Haines & Company, Inc.
1995	Beltran Manuel	Pacific Bell
	Furmuly Fazila	Pacific Bell
1985	Kumaus Dennis	Pacific Bell
1980	KUMAUS DENNIS	Pacific Telephone
1975	Knudsen Richard	Pacific Telephone
1970	GEARIN KIMIE M	Pacific Telephone
	GEARIN KIMIE M	Pacific Telephone
	GEARIN KIMIE M	R. L. Polk & Co.
1962	GEARIN GEO S	Pacific Telephone
1956	CARTER REBA	Pacific Telephone
1952	Carter C P Ch	Los Angeles Directory Co.
1950	CARTER CHAS P R	Pacific Telephone
	HOLLATZ MARGO R	Pacific Telephone

## FINDINGS

<u>Year</u>	<u>Uses</u>	<u>Source</u>
1950	CARTER CHAS P R	Pacific Telephone
	HOLLATZ MARGO R	Pacific Telephone

### 2253 NIAGARA ST

<u>Year</u>	<u>Uses</u>	<u>Source</u>
2006	COELLOZenaida	Haines Company, Inc.
	GRAYBdan W	Haines Company, Inc.
	LINARES Edgar	Haines Company, Inc.
	SAFLEY James P	Haines Company, Inc.
2001	BERNARDINO Sierra	Haines & Company, Inc.
	ESCALANTE Gustavo A	Haines & Company, Inc.
	MERITO Maria Irma	Haines & Company, Inc.
1985	Scanlon Thos F	Pacific Bell
1980	SCANLON THOS F	Pacific Telephone
1970	MODDLIN JACK D	R. L. Polk & Co.
1962	MODGLIN JACK D	Pacific Telephone
1956	MODGLIN JACK D	Pacific Telephone
1952	White J W Ch	Los Angeles Directory Co.

### 2300 NIAGARA ST

<u>Year</u>	<u>Uses</u>	<u>Source</u>
2006	No Current Listing	Haines Company, Inc.
2001	KAPLAN Jeffrey	Haines & Company, Inc.
1970	VACANT	R. L. Polk & Co.
1952	Ruyes Ray Ch	Los Angeles Directory Co.
1950	GARTLAND WM C R	Pacific Telephone
	GARTLAND WM C R	Pacific Telephone
1946	Malise Margt XL	Los Angeles Directory Co.

### 2301 NIAGARA ST

<u>Year</u>	<u>Uses</u>	<u>Source</u>
2006	GOLDENSHTEN D	Haines Company, Inc.
	VALENCIA	Haines Company, Inc.
	Concepdon P	Haines Company, Inc.

## FINDINGS

<u>Year</u>	<u>Uses</u>	<u>Source</u>
2001	GUPTA Om	Haines & Company, Inc.
	VALENCIA Concepcion P	Haines & Company, Inc.
1995	Dunn Debra	Pacific Bell
1985	Becerra Michele L	Pacific Bell
1980	HIGGINS ROBT C	Pacific Telephone
1975	Dittman Wm J	Pacific Telephone
1970	MODD PAUL E	Pacific Telephone
	MODD PAUL E	Pacific Telephone
	MODD PAUL E	Pacific Telephone
	MODD PAUL E	Pacific Telephone
	MODD PAUL E	R. L. Polk & Co.
1962	MODD PAUL E	Pacific Telephone
1952	Meyers J J Oh	Los Angeles Directory Co.
1950	MEYERS JOHN J R	Pacific Telephone
	MEYERS JOHN J R	Pacific Telephone

### 2302 NIAGARA ST

<u>Year</u>	<u>Uses</u>	<u>Source</u>
2006	o PEREZ	Haines Company, Inc.
2001	PEREZ Felix	Haines & Company, Inc.
1985	ONeill Veronica	Pacific Bell
	ONeill W B	Pacific Bell
1980	O NEILL VERONICA	Pacific Telephone
1970	VACANT	R. L. Polk & Co.
1962	CARNER J D	Pacific Telephone
1956	HEYDENREICH A L	Pacific Telephone
1952	Pearson E A Mrs Ch	Los Angeles Directory Co.
1950	BINDER ROBT C R	Pacific Telephone
	BINDER ROBT C R	Pacific Telephone
1946	Binder R C	Los Angeles Directory Co.

### 2303 NIAGARA ST

<u>Year</u>	<u>Uses</u>	<u>Source</u>
1985	Higgins Tom R	Pacific Bell

## FINDINGS

<u>Year</u>	<u>Uses</u>	<u>Source</u>
1975	Henrie M L	Pacific Telephone
1970	SLAMA GEO H	Pacific Telephone
	SLAMA GEO H	Pacific Telephone
	SLAMA GEO H	R. L. Polk & Co.
1962	SLAMA GEO H	Pacific Telephone
1956	MARINO LAWRENCE J	Pacific Telephone
1952	Anderson R H R8 Ch	Los Angeles Directory Co.
1950	ANDERSON RAYMOND H R	Pacific Telephone
	ANDERSON RAYMOND H R	Pacific Telephone

### 2304 NIAGARA ST

<u>Year</u>	<u>Uses</u>	<u>Source</u>
2006	OHANOGLU Hovsep	Haines Company, Inc.
2001	OHANOGLU Hovsep	Haines & Company, Inc.
1980	STONE WM B	Pacific Telephone
1975	Stindt Russell	Pacific Telephone
1970	WYGANT WM J	Pacific Telephone
	WYGANT WM J	Pacific Telephone
	WYGANT MARIE MRS	R. L. Polk & Co.
1962	WYGANT WM J	Pacific Telephone
1956	WYGANT WM J	Pacific Telephone
1952	Wycant W J Ch	Los Angeles Directory Co.
1946	Williams M L	Los Angeles Directory Co.

### 2305 NIAGARA ST

<u>Year</u>	<u>Uses</u>	<u>Source</u>
2006	SANBURG Dana E	Haines Company, Inc.
2001	SANBURG Dana E	Haines & Company, Inc.
1995	Sanburg Dana E	Pacific Bell
1991	Gutierrez Leiva Estella	Pacific Bell
	Sanburg Dana E	Pacific Bell
1980	SERNA RACHEL	Pacific Telephone
1975	Zivsa Jerry	Pacific Telephone
1962	COSTANZO S	Pacific Telephone



## FINDINGS

<u>Year</u>	<u>Uses</u>	<u>Source</u>
1962	OCKANDER RONALD A	Pacific Telephone
1956	CARTER RICHARD C	Pacific Telephone
	GULICKSON L GERALD	Pacific Telephone
1952	Schultz Harry	Los Angeles Directory Co.
	b Lloyd D H 6 Ch	Los Angeles Directory Co.
1950	HEAKIN FRANK A R	Pacific Telephone
	HEAKIN FRANK A R	Pacific Telephone
1946	Dexter H L	Los Angeles Directory Co.
	Lloyd D H	Los Angeles Directory Co.
1942	Lloyd D H	Los Angeles Directory Co.

### 2306 NIAGARA ST

<u>Year</u>	<u>Uses</u>	<u>Source</u>
2001	XXXX	Haines & Company, Inc.
1991	Campos Maria De La Luz	Pacific Bell
1985	Gulbas Kirkor	Pacific Bell
1980	MANIST M	Pacific Telephone
1975	Jerry Z	Pacific Telephone
1970	JERRY Z	Pacific Telephone
	JERRY Z	Pacific Telephone
	NO RETURN	R. L. Polk & Co.
1956	PORTER ROBT L	Pacific Telephone
1952	Stone J B Ch	Los Angeles Directory Co.
1950	SMITH JEANNE N MRS R	Pacific Telephone
	SMITH JEANNE N MRS R	Pacific Telephone
1946	Wagner D W	Los Angeles Directory Co.

### 2309 NIAGARA ST

<u>Year</u>	<u>Uses</u>	<u>Source</u>
2006	GARCIA Madanne	Haines Company, Inc.
	VAGHASHIA Govind	Haines Company, Inc.
2001	LONNE I	Haines & Company, Inc.
	VILLALTA Juana Eleonor	Haines & Company, Inc.
1985	Lonne Ingvar	Pacific Bell

## FINDINGS

<u>Year</u>	<u>Uses</u>	<u>Source</u>
1985	Lonne L	Pacific Bell
1980	LONNE INGVAR BURBANK	Pacific Telephone
1975	Lonne Ingvar	Pacific Telephone
1970	LONNE INGVAR	R. L. Polk & Co.
1962	LONNE INGVAR	Pacific Telephone
1956	LONNE INGVAR	Pacific Telephone
1952	Lonne Ingvar S Ch	Los Angeles Directory Co.

### 2310 NIAGARA ST

<u>Year</u>	<u>Uses</u>	<u>Source</u>
2001	ALCALA Dionisio	Haines & Company, Inc.
1995	Leiva Estella	Pacific Bell
1985	Chaidez Manuel	Pacific Bell
1975	Anderson Carl	Pacific Telephone
	Costello Dorothy	Pacific Telephone
1970	CASSIDY SUZANNE MARY	Pacific Telephone
	VASQUEZ E R	Pacific Telephone
	CASSIDY SUZANNE MARY	Pacific Telephone
	VASQUEZ E R	Pacific Telephone
1962	ANDERSON CARL	Pacific Telephone
1956	BRAUN PAUL E	Pacific Telephone
1952	Braun Paul Ch	Los Angeles Directory Co.
1950	BRAUN PAUL E R	Pacific Telephone
	BRAUN PAUL E R	Pacific Telephone

### 2312 NIAGARA ST

<u>Year</u>	<u>Uses</u>	<u>Source</u>
2006	No Current Listing	Haines Company, Inc.
2001	TREJO Maria A	Haines & Company, Inc.
1985	Torres Ramon	Pacific Bell
1975	Dorgan Ann	Pacific Telephone
1970	VACANT	R. L. Polk & Co.
1962	PERTTUNEN RALPH	Pacific Telephone
1952	Sharron J D Ch	Los Angeles Directory Co.

## FINDINGS

<u>Year</u>	<u>Uses</u>	<u>Source</u>
1950	BOHNS KENNETH E R	Pacific Telephone
	BOHNS KENNETH E R	Pacific Telephone

### 2313 NIAGARA ST

<u>Year</u>	<u>Uses</u>	<u>Source</u>
2006	ALBERTOVltiagomez	Haines Company, Inc.
	VILLAGOMEZ Manare	Haines Company, Inc.
1985	Bonilla Guadalupe	Pacific Bell
1980	SEGURA OSCAR BURBANK	Pacific Telephone
1970	STYVAERT MICHIF	R. L. Polk & Co.
	STYVAERT MICHAEL F	Pacific Telephone
	STYVAERT MICHAEL F	Pacific Telephone
1962	DOOLITTLE MARVIN W	Pacific Telephone
1956	SCHROEDER HARLAN E	Pacific Telephone
1952	Murphy Jos	Los Angeles Directory Co.
1950	KIBBY R H R	Pacific Telephone
	KIBBY R H R	Pacific Telephone
1942	Kibby R H	Los Angeles Directory Co.

### 2314 NIAGARA ST

<u>Year</u>	<u>Uses</u>	<u>Source</u>
2006	a CASILLAS Cear	Haines Company, Inc.
2001	CASILLAS Ramon	Haines & Company, Inc.
1991	Casillas Servando	Pacific Bell
1985	Pulido Manuel P	Pacific Bell
1980	PULIDO MANEUL P	Pacific Telephone
1975	Lindsey Richard	Pacific Telephone
1970	JACOBS SHIRLEY MRS	R. L. Polk & Co.
1956	BRODSKY HERMAN	Pacific Telephone
1952	Gregg Leon Ch	Los Angeles Directory Co.
1950	MCCLANAHAN OMER R	Pacific Telephone
	MCCLANAHAN OMER R	Pacific Telephone

## FINDINGS

### 2315 NIAGARA ST

<u>Year</u>	<u>Uses</u>	<u>Source</u>
2001	XXXX	Haines & Company, Inc.
1995	Lopez Francisco	Pacific Bell
1980	TRISLER DAVID	Pacific Telephone
1975	Diaz Salomon	Pacific Telephone
1970	MCDONALD GERALD A	Pacific Telephone
	MCDONALD GERALD A	Pacific Telephone
	ME DONALD GERALD	R. L. Polk & Co.
1962	GIFFIN ROBT W	Pacific Telephone
	GIFFIN DIANE L	Pacific Telephone
1956	HART QUILLARD D MRS	Pacific Telephone
1952	Murphy RE	Los Angeles Directory Co.
1946	AKibby R H	Los Angeles Directory Co.

### 2316 NIAGARA ST

<u>Year</u>	<u>Uses</u>	<u>Source</u>
2006	PUENTE Jesus	Haines Company, Inc.
2001	PUENTE Jesus	Haines & Company, Inc.
1980	PUENTE ANTONIO	Pacific Telephone
1975	Castelblanco Edilberto	Pacific Telephone
1970	BROWN RON W	Pacific Telephone
	BROWN RON W	Pacific Telephone
	VACANT	R. L. Polk & Co.
1962	FLORES RICHARD	Pacific Telephone
1956	SCHOLL GOTTLIEB	Pacific Telephone
1952	Scholl Gottlieb Ch	Los Angeles Directory Co.
1950	SCHOLL GOTTLIEB R	Pacific Telephone
	SCHOLL GOTTLIEB R	Pacific Telephone

### 2317 NIAGARA ST

<u>Year</u>	<u>Uses</u>	<u>Source</u>
2006	No Current Listing	Haines Company, Inc.
2001	KALAITZIAN B	Haines & Company, Inc.
1985	Duell T M	Pacific Bell

## FINDINGS

<u>Year</u>	<u>Uses</u>	<u>Source</u>
1975	Vega Sandra	Pacific Telephone
1970	PAGANO SAMI	R. L. Polk & Co.
	COMBS S	Pacific Telephone
	GUNDERSON DIANE M	Pacific Telephone
	COMBS S	Pacific Telephone
	GUNDERSON DIANE M	Pacific Telephone
1956	HOUSTON WM E	Pacific Telephone
1952	Faircloth Jarvis Ch	Los Angeles Directory Co.
	a Sterk F V Ch	Los Angeles Directory Co.
1950	ZINNIGER THEO R	Pacific Telephone
	ZINNIGER THEO R	Pacific Telephone

### 2318 NIAGARA ST

<u>Year</u>	<u>Uses</u>	<u>Source</u>
2006	No Current Listing	Haines Company, Inc.
2001	XXXX	Haines & Company, Inc.
1995	Valdez Samuel & Filiberta S	Pacific Bell
1991	Valder Samuel & Filiberta S	Pacific Bell
1980	PUENTE RAFAEL	Pacific Telephone
1970	PELSER LEONA MRS	R. L. Polk & Co.
1956	MCNELLIS KATHLEEN B	Pacific Telephone
1952	Mc Mellis Kathleen	Los Angeles Directory Co.

### 2319 NIAGARA ST

<u>Year</u>	<u>Uses</u>	<u>Source</u>
2006	No Current Listing	Haines Company, Inc.
2001	XXXX	Haines & Company, Inc.
1991	Deteon Guadalupe	Pacific Bell
	Deleon Hugo L	Pacific Bell
1970	SPENCER FRANK L	R. L. Polk & Co.
1962	TENNANT I F	Pacific Telephone
1952	Grover Milburn Ch	Los Angeles Directory Co.
1950	ORCUTT ENOS V R	Pacific Telephone
	ORCUTT ENOS V R	Pacific Telephone

## FINDINGS

### 2320 NIAGARA ST

<u>Year</u>	<u>Uses</u>	<u>Source</u>
2006	a HAUSER Caressa	Haines Company, Inc.
	STACY Edward	Haines Company, Inc.
2001	HAUSER Ernest	Haines & Company, Inc.
1980	LEE & MARSHALL INC	Pacific Telephone
1975	Brown Mary F	Pacific Telephone
1962	DE LA VEGA LUCIA	Pacific Telephone
	RAHE GLORIA C	Pacific Telephone
1956	AGINS LEONARD S	Pacific Telephone
1952	Fischer L J Ch	Los Angeles Directory Co.
1950	FISCHER LOUIS J R	Pacific Telephone
	FISCHER LOUIS J R	Pacific Telephone

### 2321 NIAGARA ST

<u>Year</u>	<u>Uses</u>	<u>Source</u>
2006	APARTMENTS ANGUIANO Cim Ira	Haines Company, Inc.
	HERNANDEZM	Haines Company, Inc.
	B KASSABSam	Haines Company, Inc.
	C LEIFERMAN Lorraine	Haines Company, Inc.
	PIMENTEL Elizabeth	Haines Company, Inc.
	G SOLORZANO Daniel	Haines Company, Inc.
2001	BUNN Jennifer	Haines & Company, Inc.
	MERSOLA Joseph	Haines & Company, Inc.
	SOLORZANO Daniel	Haines & Company, Inc.
1995	Bunn Jas S	Pacific Bell
	! Bunn Jennifer	Pacific Bell
	Hoang Hiep	Pacific Bell
	Horn Lawrence E	Pacific Bell
1991	Campos Omar	Pacific Bell
	Larson Derick	Pacific Bell
	Moore Daniel & Cyndi	Pacific Bell
	Rohan Dean & Margaret	Pacific Bell



## FINDINGS

### 2324 NIAGARA ST

<u>Year</u>	<u>Uses</u>	<u>Source</u>
2006	BAKER John	Haines Company, Inc.
	H MUNOZ Jul Oa	Haines Company, Inc.
	ROCHA Sylvia	Haines Company, Inc.
2001	BRENNER Carol	Haines & Company, Inc.
1995	Marcelino Maturano Eiceo	Pacific Bell
1985	Nace Jim	Pacific Bell
1980	NACE JIM BURBANK	Pacific Telephone
1975	Nace Jim	Pacific Telephone
1970	BUCY THOS L	R. L. Polk & Co.
	BUCY THOS L	Pacific Telephone
	BUCY THOS L	Pacific Telephone
1956	MURPHY O B	Pacific Telephone
1952	Sorenson T H Ch	Los Angeles Directory Co.
1950	SORENSEN T H R	Pacific Telephone
	SORENSEN T H R	Pacific Telephone

### 2325 NIAGARA ST

<u>Year</u>	<u>Uses</u>	<u>Source</u>
2001	XXXX	Haines & Company, Inc.
1980	MILLER ROBIN	Pacific Telephone
1970	VACANT	R. L. Polk & Co.
1962	SHAPIRO JOS	Pacific Telephone
1956	SHAPIRO JOS	Pacific Telephone
1952	Shapiro Joe Ch	Los Angeles Directory Co.
1950	SHAPIRO JOS R	Pacific Telephone
	SHAPIRO JOS R	Pacific Telephone

### 2326 NIAGARA ST

<u>Year</u>	<u>Uses</u>	<u>Source</u>
1946	Vacant	Los Angeles Directory Co.

## FINDINGS

### 2327 NIAGARA ST

<u>Year</u>	<u>Uses</u>	<u>Source</u>
1946	Vacant	Los Angeles Directory Co.

### 2328 NIAGARA ST

<u>Year</u>	<u>Uses</u>	<u>Source</u>
2006	POGHOSOVA Diana	Haines Company, Inc.
	VELAZQUEZ Oscar	Haines Company, Inc.
2001	TOMPKINS Clara	Haines & Company, Inc.
	VELAZQUEZ Oscar	Haines & Company, Inc.
1975	Koehring R	Pacific Telephone
1970	SABEY HELEN	Pacific Telephone
	SANCHEZ CARLOS	Pacific Telephone
	SABEY HELEN	Pacific Telephone
	SANCHEZ CARLOS	Pacific Telephone
1962	LOPEZ JOE M	Pacific Telephone
1956	LOPEZ JOE M	Pacific Telephone
1952	Jones R R	Los Angeles Directory Co.
1946	Vacant	Los Angeles Directory Co.

### 2329 NIAGARA ST

<u>Year</u>	<u>Uses</u>	<u>Source</u>
2006	PRATS Joanna	Haines Company, Inc.
	TECUALT Elizabeth	Haines Company, Inc.
2001	VILLASENOR Vicky	Haines & Company, Inc.
1995	Ayala Rogelio	Pacific Bell
	I Ayala Socorro	Pacific Bell
	Segara John P	Pacific Bell
1991	Segura John P	Pacific Bell
	Segura Jorge	Pacific Bell
1985	Crisafulli Anthony	Pacific Bell
1980	FOSTER BROWER	Pacific Telephone
	HANEY & ROWELT CONCEPTS	Pacific Telephone
1975	Armendariz Danl	Pacific Telephone
	Burbank A L	Pacific Telephone

## FINDINGS

<u>Year</u>	<u>Uses</u>	<u>Source</u>
1975	Santa Cruz Joe G Jr	Pacific Telephone
1970	HYDE CHARLIE T	Pacific Telephone
	TICHENOR D	Pacific Telephone
	HYDE CHARLIE T	Pacific Telephone
	TICHENOR D	Pacific Telephone
1962	CARTER STEPHEN	Pacific Telephone
	HAMMES ROSE MARIE	Pacific Telephone
	REINSMA A	Pacific Telephone
1956	TERRITO DAN	Pacific Telephone
1952	Schmidt Frank: B	Los Angeles Directory Co.

### 2330 NIAGARA ST

<u>Year</u>	<u>Uses</u>	<u>Source</u>
2006	No Current Listing	Haines Company, Inc.
2001	XXXX	Haines & Company, Inc.
1991	Rodriguez J	Pacific Bell
1985	Boland Robt W	Pacific Bell
	Boland Steven	Pacific Bell
1970	POULBESKIE JOHN	R. L. Polk & Co.
	PALUBESKIE JOHN	Pacific Telephone
	PALUBESKIE JOHN	Pacific Telephone
1962	TAVERNER RICHARD F	Pacific Telephone
1956	TAVERNER RICHARD F	Pacific Telephone
1952	Foster Eldora Ch	Los Angeles Directory Co.
1950	FOSTER ELDORA R	Pacific Telephone
	FOSTER ELDORA R	Pacific Telephone
1946	Williams K W	Los Angeles Directory Co.
1942	Williams K W	Los Angeles Directory Co.

### 2333 NIAGARA ST

<u>Year</u>	<u>Uses</u>	<u>Source</u>
2006	AGIAR Idiana	Haines Company, Inc.
	e ORUNAPedro	Haines Company, Inc.
	RIVERAFernando	Haines Company, Inc.

## FINDINGS

<u>Year</u>	<u>Uses</u>	<u>Source</u>
2006	VACAMado	Haines Company, Inc.
	VARGASAItica	Haines Company, Inc.
2001	APARTMENTS	Haines & Company, Inc.
	CRUZ Yraido	Haines & Company, Inc.
	GONZALEZ Victor Manuel	Haines & Company, Inc.
	MEDINA Jesus	Haines & Company, Inc.
	PENATAPIA Jose Lorenzo	Haines & Company, Inc.
	RIVERA Fernando	Haines & Company, Inc.
	RIVERA Marciano	Haines & Company, Inc.
1995	Bernardino Sierra	Pacific Bell
	Lopez Maria	Pacific Bell
	Rivera Marciano	Pacific Bell
1991	Hernandez Demetrio	Pacific Bell
	Hernandez Dennis	Pacific Bell
	Monzon Ernesto	Pacific Bell
	Monzon Erwin	Pacific Bell
1985	Corrales Ramon	Pacific Bell
	Cruz Olga M	Pacific Bell
	Lemus Tomas	Pacific Bell
	Varona Leandro	Pacific Bell
	Varona S	Pacific Bell
1980	HONBOL ENTERPRISES BURBANK	Pacific Telephone
	POZO CARLOS	Pacific Telephone
1975	Ludwig Advertising	Pacific Telephone
1970	ALEXANDER WML	R. L. Polk & Co.
1962	HAUSER ERNEST R	Pacific Telephone
1956	PIERCE L A	Pacific Telephone
	PIERCE LOREN A EXCAVATING	Pacific Telephone
1952	Pierce L A Ch	Los Angeles Directory Co.
1950	PIERCE L A R	Pacific Telephone
	PIERCE L A R	Pacific Telephone

## FINDINGS

### 2334 NIAGARA ST

<u>Year</u>	<u>Uses</u>	<u>Source</u>
2006	o KULKABnmno	Haines Company, Inc.
2001	KULKA Bruno	Haines & Company, Inc.
	PALILLA Emanuel	Haines & Company, Inc.
1991	Marks Jim	Pacific Bell
1985	Palilla Salvatore	Pacific Bell
	Smith Wayne H	Pacific Bell
1980	PALILLA EMANUEL	Pacific Telephone
	SMITH WAYNE H	Pacific Telephone
1975	Johnston Walter	Pacific Telephone
	Smith Wayne H	Pacific Telephone
1970	JOHNSTON WALTER	Pacific Telephone
	JOHNSTON WALTER	Pacific Telephone
1962	JOHNSTON WALTER BURBANK	Pacific Telephone
1956	WILSON WM P	Pacific Telephone
1952	Wilson W P Ch	Los Angeles Directory Co.
1950	DAHL CLIFFORD EDW R	Pacific Telephone
	DAHL CLIFFORD EDW R	Pacific Telephone

### 2336 NIAGARA ST

<u>Year</u>	<u>Uses</u>	<u>Source</u>
2006	SANTIAGO Inocencio	Haines Company, Inc.
2001	SANTIAGO Inocencio	Haines & Company, Inc.
1985	Campos Guadalupe	Pacific Bell
1975	Villalon Pedro J	Pacific Telephone
1970	PEACH CYRIL M	R. L. Polk & Co.
	PEACH C M	Pacific Telephone
	PEACH C M	Pacific Telephone
1962	COLLIER EDMUND	Pacific Telephone
1956	DAVIDIAN HARRY	Pacific Telephone
1952	Verdugo R H Ch	Los Angeles Directory Co.
1950	SNIDER DON A R	Pacific Telephone
	SNIDER DON A R	Pacific Telephone

## FINDINGS

### 2337 NIAGARA ST

<u>Year</u>	<u>Uses</u>	<u>Source</u>
2006	H RIVERA Rosa	Haines Company, Inc.
	RODRIGUEZ Ma De	Haines Company, Inc.
	Los Angeles	Haines Company, Inc.
2001	HOYO Eumelio	Haines & Company, Inc.
	RODRIGUEZ Agustin	Haines & Company, Inc.
	SOLIS Anita	Haines & Company, Inc.
1995	Rodriguez Enrique	Pacific Bell
1991	Alzaga Miguel C	Pacific Bell
	Alzamora A S Fer	Pacific Bell
	Alzamora M	Pacific Bell
	Alzamora M	Pacific Bell
	Avalos Evangelina	Pacific Bell
	Avalos G	Pacific Bell
	Rodriguez Enrique	Pacific Bell
1980	ALTAMIANO ANGEL	Pacific Telephone
	GARCIA EBARITO	Pacific Telephone
	GUITRON JUAN	Pacific Telephone
	OCAMPO CONRADO RIVERA	Pacific Telephone
1975	Rivera Casimiro	Pacific Telephone
	Vargaz Luis M	Pacific Telephone
1970	BONDOC FLORANTE	Pacific Telephone
	BONDOC FLORANTE	Pacific Telephone
1962	BERTNESS MARVIN O	Pacific Telephone
	BUCK NELL P	Pacific Telephone
	SAWYER GERALD	Pacific Telephone
	WALMSLEY JOE	Pacific Telephone
1956	COOPER ARTHUR L	Pacific Telephone
	WALMSLEY JOE	Pacific Telephone

### 2338 NIAGARA ST

<u>Year</u>	<u>Uses</u>	<u>Source</u>
2006	SANTIAGO Alida	Haines Company, Inc.



## FINDINGS

<u>Year</u>	<u>Uses</u>	<u>Source</u>
1985	Hernandez Juan	Pacific Bell
1975	Morlet Rosa	Pacific Telephone
1970	STRONG JAMES L	R. L. Polk & Co.
	STRONG GERALDINE	Pacific Telephone
	STRONG GERALDINE	Pacific Telephone

### 2340 NIAGARA ST

<u>Year</u>	<u>Uses</u>	<u>Source</u>
2006	AHUMADA Jannet	Haines Company, Inc.
	CASTRO Jesus	Haines Company, Inc.
2001	GARZON Victor	Haines & Company, Inc.
	RADFORD Gene	Haines & Company, Inc.
1995	Garzon Victor	Pacific Bell
	Model Arts	Pacific Bell
1991	Bayardo Oscar	Pacific Bell
	Garzon Victor	Pacific Bell
	Garzouzi VL	Pacific Bell
	Gas Industries Magazine	Pacific Bell
	Gasabyan Mkrich	Pacific Bell
	Gasamian Diana	Pacific Bell
1975	Jennings Thelma H	Pacific Telephone
1970	JENNINGS JOAN	Pacific Telephone
	JENNINGS THELMA H	Pacific Telephone
	JENNINGS JOAN	Pacific Telephone
	JENNINGS THELMA H	Pacific Telephone
1962	JENNINGS JAS W BURBANK	Pacific Telephone
1956	JENNINGS JAS W	Pacific Telephone
1952	Jennings J W 8 Ch	Los Angeles Directory Co.
	NIAGARA NORTH Contd	Los Angeles Directory Co.
1950	JENNINGS JAS W R	Pacific Telephone
	JENNINGS JAS W R	Pacific Telephone

## FINDINGS

### 2341 NIAGARA ST

<u>Year</u>	<u>Uses</u>	<u>Source</u>
2006	No Current Listing	Haines Company, Inc.
2001	AMZEL Anouk	Haines & Company, Inc.
1995	S Peregrino Marcelina	Pacific Bell
	Perecsenyi Gyula	Pacific Bell
1991	Peregrino Marcelina	Pacific Bell
	Peregrino Ulysses	Pacific Bell
	Perehazy Miklos PCty	Pacific Bell
1980	VALLE ALICIA	Pacific Telephone
1975	Whalen Helen E	Pacific Telephone
1970	WHALEN HELEN E	Pacific Telephone
	WHALEN HELEN E	Pacific Telephone
	WHALEN HELEN E MRS	R. L. Polk & Co.
1962	WHALEN HELEN E	Pacific Telephone
1956	WHALEN HELEN E	Pacific Telephone
1952	Feldman W J Ch	Los Angeles Directory Co.
1950	FELDMAN WM J R	Pacific Telephone
	FELDMAN WM J R	Pacific Telephone

### 2343 NIAGARA ST

<u>Year</u>	<u>Uses</u>	<u>Source</u>
2006	BARBOZA Juana	Haines Company, Inc.
2001	XXXX	Haines & Company, Inc.
1975	Treadway Brad D	Pacific Telephone
	Whalen Theresa	Pacific Telephone
1970	MILLER JOYCE A	Pacific Telephone
	WHALEN THERESA	Pacific Telephone
	MILLER JOYCE A	Pacific Telephone
	WHALEN THERESA	Pacific Telephone

### 2344 NIAGARA ST

<u>Year</u>	<u>Uses</u>	<u>Source</u>
1970	FERLINI BILFREDO	Pacific Telephone
	FERLINI BILFREDO	Pacific Telephone

## FINDINGS

<u>Year</u>	<u>Uses</u>	<u>Source</u>
1970	FERLINI BILFREDO	R. L. Polk & Co.
1956	PIERCE JOHNNY	Pacific Telephone
1952	Shy WE	Los Angeles Directory Co.
1946	Hall C P Mrs	Los Angeles Directory Co.

### 2346 NIAGARA ST

<u>Year</u>	<u>Uses</u>	<u>Source</u>
2006	No Current Listing	Haines Company, Inc.
2001	AHUMADA Janet	Haines & Company, Inc.
1985	Romero Ray	Pacific Bell
1980	ROMERO RAY	Pacific Telephone
1975	Romero Ray	Pacific Telephone
1970	ROMERO RAY J	Pacific Telephone
	ROMERO RAY J	Pacific Telephone
	VACANT	R. L. Polk & Co.
1952	Lutsey B L jr Ch	Los Angeles Directory Co.
1950	RATTELSDORFER LOUIS R	Pacific Telephone
	RATTELSDORFER LOUIS R	Pacific Telephone
1946	Carman J S	Los Angeles Directory Co.

### 2357 NIAGARA ST

<u>Year</u>	<u>Uses</u>	<u>Source</u>
1956	HARLOW ROLLA D	Pacific Telephone

### 2220A NIAGARA ST

<u>Year</u>	<u>Uses</u>	<u>Source</u>
1980	LYNARD B M BURBANK	Pacific Telephone

### 2222B NIAGARA ST

<u>Year</u>	<u>Uses</u>	<u>Source</u>
1950	GRANGER JOHN F R	Pacific Telephone
	GRANGER JOHN F R	Pacific Telephone

### 2238A NIAGARA ST

<u>Year</u>	<u>Uses</u>	<u>Source</u>
1970	VACANT	R. L. Polk & Co.

## FINDINGS

<u>Year</u>	<u>Uses</u>	<u>Source</u>
1956	MCCORMICK RICHARD H	Pacific Telephone

### 2238B NIAGARA ST

<u>Year</u>	<u>Uses</u>	<u>Source</u>
1970	DAWDY CARL	R. L. Polk & Co.
1956	JOLY GEO	Pacific Telephone

### 2238C NIAGARA ST

<u>Year</u>	<u>Uses</u>	<u>Source</u>
1970	PRYOR LOWELL	R. L. Polk & Co.

### 2300A NIAGARA ST

<u>Year</u>	<u>Uses</u>	<u>Source</u>
1970	GREEN GEO	R. L. Polk & Co.

### 2300C NIAGARA ST

<u>Year</u>	<u>Uses</u>	<u>Source</u>
1970	CHAPMAN BETTY G MRS	R. L. Polk & Co.
	CHAPMAN BETTY G MRS	Pacific Telephone
	CHAPMAN BETTY G MRS	Pacific Telephone
1962	BURNETTE DAVID G	Pacific Telephone

### 2305B NIAGARA ST

<u>Year</u>	<u>Uses</u>	<u>Source</u>
1950	LLOYD DEXTER H R	Pacific Telephone
	LLOYD DEXTER H R	Pacific Telephone

### 2310A NIAGARA ST

<u>Year</u>	<u>Uses</u>	<u>Source</u>
1970	ANDERSON CARL	R. L. Polk & Co.
	ANDERSON CARL	Pacific Telephone
	ANDERSON CARL	Pacific Telephone

### 2310B NIAGARA ST

<u>Year</u>	<u>Uses</u>	<u>Source</u>
1970	MULLHANEY FRANK	R. L. Polk & Co.

## FINDINGS

### 2310C NIAGARA ST

<u>Year</u>	<u>Uses</u>	<u>Source</u>
1970	VACANT	R. L. Polk & Co.

### 2317A NIAGARA ST

<u>Year</u>	<u>Uses</u>	<u>Source</u>
1980	RUSSUM ROBIN	Pacific Telephone
1970	GUNDERSON DIANE M MRS	R. L. Polk & Co.
1962	RUSSUM C HAMMOND	Pacific Telephone
1950	GOODMAN N M R	Pacific Telephone
	GOODMAN N M R	Pacific Telephone

### 2320A NIAGARA ST

<u>Year</u>	<u>Uses</u>	<u>Source</u>
1970	BROWN GEO	R. L. Polk & Co.

### 2320B NIAGARA ST

<u>Year</u>	<u>Uses</u>	<u>Source</u>
1970	MICIANO MICHI	R. L. Polk & Co.

### 2328A NIAGARA ST

<u>Year</u>	<u>Uses</u>	<u>Source</u>
1970	SANCHEZ CARLOS G	R. L. Polk & Co.

### 2328B NIAGARA ST

<u>Year</u>	<u>Uses</u>	<u>Source</u>
1970	SABEY HELEN MRS	R. L. Polk & Co.

### 2329A NIAGARA ST

<u>Year</u>	<u>Uses</u>	<u>Source</u>
1970	NIXON MINNIE MRS	R. L. Polk & Co.

### 2329B NIAGARA ST

<u>Year</u>	<u>Uses</u>	<u>Source</u>
1970	TICHENOR DIANA E	R. L. Polk & Co.

## FINDINGS

### 2329C NIAGARA ST

<u>Year</u>	<u>Uses</u>	<u>Source</u>
1970	HYDE CHARLIE T	R. L. Polk & Co.

### 2329D NIAGARA ST

<u>Year</u>	<u>Uses</u>	<u>Source</u>
1970	SLADEK ROBT	R. L. Polk & Co.
1956	BARNETT EVELYN L	Pacific Telephone

### 2334A NIAGARA ST

<u>Year</u>	<u>Uses</u>	<u>Source</u>
1970	MILLS ROY	R. L. Polk & Co.
1962	RATEKY MORRIS	Pacific Telephone

### 2334B NIAGARA ST

<u>Year</u>	<u>Uses</u>	<u>Source</u>
1970	GROVE JAMES	R. L. Polk & Co.

### 2334C NIAGARA ST

<u>Year</u>	<u>Uses</u>	<u>Source</u>
1970	JOHNSTON WALTER F	R. L. Polk & Co.

### 2337A NIAGARA ST

<u>Year</u>	<u>Uses</u>	<u>Source</u>
1970	TIETSORT LAIRY	R. L. Polk & Co.

### 2337B NIAGARA ST

<u>Year</u>	<u>Uses</u>	<u>Source</u>
1970	TAGGART ROBT	R. L. Polk & Co.

### 2337C NIAGARA ST

<u>Year</u>	<u>Uses</u>	<u>Source</u>
1970	LAWLER JOHN F	R. L. Polk & Co.

### 2337D NIAGARA ST

<u>Year</u>	<u>Uses</u>	<u>Source</u>
1970	WILLIAMS WALTER	R. L. Polk & Co.



## FINDINGS

### 2337E NIAGARA ST

<u>Year</u>	<u>Uses</u>	<u>Source</u>
1970	AVERY NORMAN M	R. L. Polk & Co.

### 2337F NIAGARA ST

<u>Year</u>	<u>Uses</u>	<u>Source</u>
1970	VACANT	R. L. Polk & Co.

### 2337G NIAGARA ST

<u>Year</u>	<u>Uses</u>	<u>Source</u>
1970	RAINWOOD BASIL	R. L. Polk & Co.

### 2337H NIAGARA ST

<u>Year</u>	<u>Uses</u>	<u>Source</u>
1970	RIVIERA ROBERTO	R. L. Polk & Co.

### 2340A NIAGARA ST

<u>Year</u>	<u>Uses</u>	<u>Source</u>
1970	JENNINGS JOAN E MRS	R. L. Polk & Co.

### 2340B NIAGARA ST

<u>Year</u>	<u>Uses</u>	<u>Source</u>
1970	VACANT	R. L. Polk & Co.

### 2340C NIAGARA ST

<u>Year</u>	<u>Uses</u>	<u>Source</u>
1970	SIECKERT JO ANN MRS	R. L. Polk & Co.

### 2340D NIAGARA ST

<u>Year</u>	<u>Uses</u>	<u>Source</u>
1970	JENNINGS THELMA H MRS	R. L. Polk & Co.

### 2343A NIAGARA ST

<u>Year</u>	<u>Uses</u>	<u>Source</u>
1970	VACANT	R. L. Polk & Co.

### 2343B NIAGARA ST

<u>Year</u>	<u>Uses</u>	<u>Source</u>
1970	WHALEN THERESA MRS	R. L. Polk & Co.

## FINDINGS

### 2234 1/2 NIAGARA ST

<u>Year</u>	<u>Uses</u>	<u>Source</u>
1970	SPROWLS ROBT	R. L. Polk & Co.

### 2236 1/2 NIAGARA ST

<u>Year</u>	<u>Uses</u>	<u>Source</u>
1980	BYRNE THOS I	Pacific Telephone
1962	ADAMS TONI	Pacific Telephone
1956	ADAMS ANTOINETTE	Pacific Telephone
1950	SPICER BOB R	Pacific Telephone
	SPICER BOB R	Pacific Telephone

### ONTARIO ST

#### 2214 ONTARIO ST

<u>Year</u>	<u>Uses</u>	<u>Source</u>
2006	DURAN Elena	Haines Company, Inc.
1980	CRUZ ANGEL	Pacific Telephone
	JACKSON DANIEL E	Pacific Telephone
	TWIST LEONARD SR	Pacific Telephone
1970	BROWN R C	Pacific Telephone
	CREEK WM W	Pacific Telephone
	STUART DONALD	Pacific Telephone
	BROWN R C	Pacific Telephone
	CREEK WM W	Pacific Telephone
	STUART DONALD	Pacific Telephone
1962	BROWN BOBBY W MRS	Pacific Telephone
1956	ROBBINS CARL	Pacific Telephone
	ROGERS BILL	Pacific Telephone
	SCOFIELD E B	Pacific Telephone
	STEWART W O JR	Pacific Telephone

#### 2216 ONTARIO ST

<u>Year</u>	<u>Uses</u>	<u>Source</u>
2006	o LEHMAN Robert	Haines Company, Inc.
1980	SOSA EMMA	Pacific Telephone

## FINDINGS

<u>Year</u>	<u>Uses</u>	<u>Source</u>
1970	RAFFERTY WM B	Pacific Telephone
	RAFFERTY WM B	Pacific Telephone
1956	PEDERSEN CURTIS	Pacific Telephone
	MILLER RICHARD C MRS	Pacific Telephone

### 2218 ONTARIO ST

<u>Year</u>	<u>Uses</u>	<u>Source</u>
2006	QUINTERO Steve	Haines Company, Inc.
1980	CHRIST RICHARD H	Pacific Telephone
1970	BORING RUTH	Pacific Telephone
	BORING RUTH	Pacific Telephone
1962	MONOLEOS CHRIS	Pacific Telephone
1956	MC GINNESS PATRICK	Pacific Telephone
	SCHOLES FRED	Pacific Telephone
	SOLOMON BERNARD A	Pacific Telephone

### 2220 ONTARIO ST

<u>Year</u>	<u>Uses</u>	<u>Source</u>
2006	PEREZ Frank	Haines Company, Inc.
	TORRES Miguel	Haines Company, Inc.
1980	AGUILAR LUIS	Pacific Telephone
	HERRERA JOSE	Pacific Telephone
	VALDOVINOS ROGELIO	Pacific Telephone
1970	KUKOBAT NEDELJKO	Pacific Telephone
	KUKOBAT NEDELJKO	Pacific Telephone
1956	DUNCANSON JAS W	Pacific Telephone
	MASSON WM B	Pacific Telephone

### 2222 ONTARIO ST

<u>Year</u>	<u>Uses</u>	<u>Source</u>
2006	ENVIRO MOE	Haines Company, Inc.
	IMEXA INC	Haines Company, Inc.
1980	COURT RONALD	Pacific Telephone
	HANKISON W A	Pacific Telephone

## FINDINGS

<u>Year</u>	<u>Uses</u>	<u>Source</u>
1980	MADRIGAL JAVIER A	Pacific Telephone
	SOLIS OLIVA	Pacific Telephone
	ZAMORA LUIS	Pacific Telephone
1970	HUNTSINGER S	Pacific Telephone
	MILBURN TERRY L	Pacific Telephone
	ROBINSON WM D	Pacific Telephone
	RODRIGUEZ MILTON	Pacific Telephone
	WILSON SAMMY	Pacific Telephone
	HUNTSINGER S	Pacific Telephone
	MILBURN TERRY L	Pacific Telephone
	ROBINSON WM D	Pacific Telephone
	RODRIGUEZ MILTON	Pacific Telephone
	WILSON SAMMY	Pacific Telephone
1956	PENROD E L	Pacific Telephone
1952	Seaneto Beatrice CH	Los Angeles Directory Co.
1950	SANETO BEA TRICE R	Pacific Telephone
	SANETO BEA TRICE R	Pacific Telephone

### 2226 ONTARIO ST

<u>Year</u>	<u>Uses</u>	<u>Source</u>
2006	No Current Listing	Haines Company, Inc.
1980	ANDERSON L	Pacific Telephone
1970	LIMBO HAROLD	Pacific Telephone
	LIMBO HAROLD	Pacific Telephone
1962	MARTIN CHAS L	Pacific Telephone
1956	LENTZ JAS H MRS	Pacific Telephone
	WINNER THOS M	Pacific Telephone

### 2230 ONTARIO ST

<u>Year</u>	<u>Uses</u>	<u>Source</u>
2006	No Current Listing	Haines Company, Inc.
2001	XXXX	Haines & Company, Inc.
1980	TRONSET JOS O	Pacific Telephone
1956	SAGAMI CHAS W	Pacific Telephone

## FINDINGS

<u>Year</u>	<u>Uses</u>	<u>Source</u>
1956	YATES JOHN H	Pacific Telephone

### 2232 ONTARIO ST

<u>Year</u>	<u>Uses</u>	<u>Source</u>
1970	TAYLOR EDGAR E	Pacific Telephone
	TAYLOR EDGAR E	Pacific Telephone
	TAYLOR EDGAR E	R. L. Polk & Co.
1962	BEEBE RAYMOND R	Pacific Telephone

### 2233 ONTARIO ST

<u>Year</u>	<u>Uses</u>	<u>Source</u>
2006	TECHNICOLOR	Haines Company, Inc.
	DIGITAL CINEMAS TECHNIQUE A	Haines Company, Inc.
	TECHNICOLOR CO	Haines Company, Inc.

### 2234 ONTARIO ST

<u>Year</u>	<u>Uses</u>	<u>Source</u>
2006	No Current Listing	Haines Company, Inc.
2001	TORRES Joe	Haines & Company, Inc.
1980	TORRES CHARLIE & SALLY	Pacific Telephone
1962	HARRISON WM F	Pacific Telephone
1952	Roter Meyer Ch	Los Angeles Directory Co.

### 2236 ONTARIO ST

<u>Year</u>	<u>Uses</u>	<u>Source</u>
2001	MONTANEZ Janet	Haines & Company, Inc.
	PEREZ Salvador	Haines & Company, Inc.
1980	BECERRA ANTONIO G	Pacific Telephone

### 2240 ONTARIO ST

<u>Year</u>	<u>Uses</u>	<u>Source</u>
1956	PUCKETT KATHERINE E	Pacific Telephone
1952	Day M A	Los Angeles Directory Co.
1942	Vacant	Los Angeles Directory Co.

## FINDINGS

### 2242 ONTARIO ST

<u>Year</u>	<u>Uses</u>	<u>Source</u>
2006	CABERTE Leah	Haines Company, Inc.
2001	FELIZ Jose Angel	Haines & Company, Inc.
1980	COX E	Pacific Telephone
1962	MULLINS DORSEY	Pacific Telephone

### 2246 ONTARIO ST

<u>Year</u>	<u>Uses</u>	<u>Source</u>
2006	VANDORN Brian	Haines Company, Inc.
2001	XXXX	Haines & Company, Inc.
1980	STERLING ARTHUR C	Pacific Telephone
1970	MCHUGH FRED S	Pacific Telephone
	WILSON PAUL E	Pacific Telephone
	MCHUGH FRED S	Pacific Telephone
	WILSON PAUL E	Pacific Telephone
1962	MC HUGH FRED S	Pacific Telephone
1956	CONNOLLY WM J MRS	Pacific Telephone
	MORR FARREL J	Pacific Telephone

### 2250 ONTARIO ST

<u>Year</u>	<u>Uses</u>	<u>Source</u>
2006	WHITE G	Haines Company, Inc.
2001	SANDERS Lawrence	Haines & Company, Inc.
1980	BOLIN ORVILLE L	Pacific Telephone
1970	BOLIN ORVILLE L	Pacific Telephone
	BOLIN ORVILLE L	Pacific Telephone
	BOLIN ORVILLE	R. L. Polk & Co.
1962	BOLIN ORVILLE L BURBANK	Pacific Telephone
1956	BOLIN ORVILLE L	Pacific Telephone
1952	Smythe J G Ch	Los Angeles Directory Co.
1950	SMYTHE J G R	Pacific Telephone
	WIENS JAS J R	Pacific Telephone
	SMYTHE J G R	Pacific Telephone
	WIENS JAS J R	Pacific Telephone



## FINDINGS

<u>Year</u>	<u>Uses</u>	<u>Source</u>
1946	Wiens J J	Los Angeles Directory Co.
1942	Wiens J J	Los Angeles Directory Co.
1937	Wiens J J	Los Angeles Directory Co.

### 2254 ONTARIO ST

<u>Year</u>	<u>Uses</u>	<u>Source</u>
2006	CALLEJA Charles	Haines Company, Inc.

### 2255 ONTARIO ST

<u>Year</u>	<u>Uses</u>	<u>Source</u>
2006	ASCENTIMEDIA	Haines Company, Inc.
	ECUPSE	Haines Company, Inc.
	ADVERTISING INSOMNIACGAMES	Haines Company, Inc.
	KR 1 SMAR	Haines Company, Inc.
	CONSTRUCTION CO	Haines Company, Inc.
	INC M DAVID PAUL &	Haines Company, Inc.
	ASSOCIATES MICROCADAMINC	Haines Company, Inc.
	RESIDENTIAL	Haines Company, Inc.
	FUNDING CORP THOMSONINC	Haines Company, Inc.
2001	ECLIPSE ADVERTISING	Haines & Company, Inc.
	EQUILON ENTERPRISES	Haines & Company, Inc.
	EQUIVA SERVICES LLC	Haines & Company, Inc.
	EQUIVA TRADING COMPANY	Haines & Company, Inc.
	M DAVID PAUL & ASSOCIATES	Haines & Company, Inc.
	PHILIPS DIGITAL VIDEO SYSTEMS	Haines & Company, Inc.
	RESIDENTIAL FUNDING CORP	Haines & Company, Inc.

### 2258 ONTARIO ST

<u>Year</u>	<u>Uses</u>	<u>Source</u>
2006	BISWASAnhnda	Haines Company, Inc.

### 2260 ONTARIO ST

<u>Year</u>	<u>Uses</u>	<u>Source</u>
2006	BRENES Miron	Haines Company, Inc.

## FINDINGS

### 2264 ONTARIO ST

<u>Year</u>	<u>Uses</u>	<u>Source</u>
2006	JAEGERTodd	Haines Company, Inc.

### 2268 ONTARIO ST

<u>Year</u>	<u>Uses</u>	<u>Source</u>
2006	REYES Alexander	Haines Company, Inc.

### 2270 ONTARIO ST

<u>Year</u>	<u>Uses</u>	<u>Source</u>
2006	a HERSKOWITZ	Haines Company, Inc.
	Samuel	Haines Company, Inc.

### 2274 ONTARIO ST

<u>Year</u>	<u>Uses</u>	<u>Source</u>
2006	SOBOCINSKITherema	Haines Company, Inc.

### 2280 ONTARIO ST

<u>Year</u>	<u>Uses</u>	<u>Source</u>
2006	LEE Amab	Haines Company, Inc.

### 2284 ONTARIO ST

<u>Year</u>	<u>Uses</u>	<u>Source</u>
2006	a OVRROM Rachele	Haines Company, Inc.

### 2288 ONTARIO ST

<u>Year</u>	<u>Uses</u>	<u>Source</u>
2006	o GAVIOLAGary	Haines Company, Inc.

### 2290 ONTARIO ST

<u>Year</u>	<u>Uses</u>	<u>Source</u>
2006	QUARLES Denick	Haines Company, Inc.

### 2298 ONTARIO ST

<u>Year</u>	<u>Uses</u>	<u>Source</u>
2006	VARGAS Hector	Haines Company, Inc.

## FINDINGS

### 2300 ONTARIO ST

<u>Year</u>	<u>Uses</u>	<u>Source</u>
2006	KNOWLEDGE	Haines Company, Inc.
	BEGINNINGS	Haines Company, Inc.

### 2302 ONTARIO ST

<u>Year</u>	<u>Uses</u>	<u>Source</u>
2001	WIENS PRECISION MODEL SHOP	Haines & Company, Inc.
1970	STEPHENS ELECTRONICS	R. L. Polk & Co.
	WIENS PRECISION MODEL SHOP MACHS	R. L. Polk & Co.
1962	STEPHENS ELECTRONICS	Pacific Telephone
	WIENS PRECISION MODEL SHOP	Pacific Telephone
1956	WIENS PRECISION MODEL SHOP	Pacific Telephone
1952	Precision Model Shop Ch	Los Angeles Directory Co.
1950	WIENS PRECISION MODEL SHOP	Pacific Telephone
	WIENS PRECISION MODEL SHOP	Pacific Telephone

### 2306 ONTARIO ST

<u>Year</u>	<u>Uses</u>	<u>Source</u>
2001	GARCIA Alfonso	Haines & Company, Inc.
	SINGH Hari	Haines & Company, Inc.
1980	FLYNN T	Pacific Telephone
	GAEB MERCEDES	Pacific Telephone
1970	ENCINA ANTONIO Q	Pacific Telephone
	KENNARD CARLTON E	Pacific Telephone
	WISEMAN JOHN G	Pacific Telephone
	ENCINA ANTONIO Q	Pacific Telephone
	KENNARD CARLTON E	Pacific Telephone
	WISEMAN JOHN G	Pacific Telephone
1962	WEBER FRANK	Pacific Telephone
1956	VANCE ELAINE	Pacific Telephone
	VANCE G L	Pacific Telephone

## FINDINGS

### 2308 ONTARIO ST

<u>Year</u>	<u>Uses</u>	<u>Source</u>
2001	GUTIERREZ Antonio	Haines & Company, Inc.
1980	STANDARD MARION E	Pacific Telephone
1970	CRIHFIELD MARTHA	Pacific Telephone
	CRIHFIELD MARTHA	Pacific Telephone
1962	CRIHFIELD MARTHA	Pacific Telephone
	WILKINSON E A	Pacific Telephone
1956	CRIHFIELD MARTHA	Pacific Telephone
	KENTCH LEWIS M	Pacific Telephone
	WILLIAMS ROBT H	Pacific Telephone

### 2315 ONTARIO ST

<u>Year</u>	<u>Uses</u>	<u>Source</u>
1970	LOCKHEED AIRCRAFT (EMPS PARKING LOT NO	R. L. Polk & Co.

### 2318 ONTARIO ST

<u>Year</u>	<u>Uses</u>	<u>Source</u>
2006	No Current Listing	Haines Company, Inc.
2001	SMITH Merlin	Haines & Company, Inc.
1970	REIME GENE	R. L. Polk & Co.
1962	STARK DAN	Pacific Telephone
1956	LASELL SYLVAN T	Pacific Telephone
	MOUNT HELEN	Pacific Telephone
1952	Wilmington W H CH	Los Angeles Directory Co.
1950	WILMINGTON WALTER H R	Pacific Telephone
	WILMINGTON WALTER H R	Pacific Telephone
1942	Mc Cann F J	Los Angeles Directory Co.

### 2320 ONTARIO ST

<u>Year</u>	<u>Uses</u>	<u>Source</u>
2006	HICKS M	Haines Company, Inc.
	C QUIJADA Blanca E	Haines Company, Inc.
2001	QUIJADA Blanca E	Haines & Company, Inc.
	WANKET Daniel	Haines & Company, Inc.

## FINDINGS

<u>Year</u>	<u>Uses</u>	<u>Source</u>
1980	BAUTISTA HERLINDA	Pacific Telephone
	MARTINEZ DOUGLAS	Pacific Telephone
1970	COONAN PETER A	Pacific Telephone
	COONAN PETER A	Pacific Telephone
1962	BRASWELL EDWIN F JR	Pacific Telephone

### 2322 ONTARIO ST

<u>Year</u>	<u>Uses</u>	<u>Source</u>
2006	No Current Listing	Haines Company, Inc.
2001	XXXX	Haines & Company, Inc.
1970	PETERSON MILTON D	Pacific Telephone
	THOMPSON BARRY C	Pacific Telephone
	PETERSON MILTON D	Pacific Telephone
	THOMPSON BARRY C	Pacific Telephone

### 2324 ONTARIO ST

<u>Year</u>	<u>Uses</u>	<u>Source</u>
2006	BRAMEJay	Haines Company, Inc.
	ESQUIVELMaria	Haines Company, Inc.
2001	IBARRA April V	Haines & Company, Inc.
	RIVERA Willie	Haines & Company, Inc.
	SUN Peter M	Haines & Company, Inc.
1980	SARIL AL	Pacific Telephone
1970	SARLI ALPHONSUS C	R. L. Polk & Co.
	SARLI AL	Pacific Telephone
	SARLI AL	Pacific Telephone
1962	SARLI AL	Pacific Telephone
1956	SARLI AL	Pacific Telephone
1952	Sar li AC CH	Los Angeles Directory Co.
1950	SARLI AL R	Pacific Telephone
	SARLI AL R	Pacific Telephone
1946	Jacobus G A 0	Los Angeles Directory Co.
1942	Briggs A L	Los Angeles Directory Co.
	Smith A R	Los Angeles Directory Co.

## FINDINGS

### 2326 ONTARIO ST

<u>Year</u>	<u>Uses</u>	<u>Source</u>
1962	CHASE GRAIG L	Pacific Telephone
	CHASE NORMA MRS	Pacific Telephone

### 2328 ONTARIO ST

<u>Year</u>	<u>Uses</u>	<u>Source</u>
2006	NGUYEN Duc	Haines Company, Inc.
	VUThach Duong	Haines Company, Inc.
	VUToan	Haines Company, Inc.
2001	VARELA Jorge	Haines & Company, Inc.
	VU Thach Duong	Haines & Company, Inc.
1980	CARUSO M	Pacific Telephone
	CASE GARRY	Pacific Telephone
	HERR RONALD	Pacific Telephone
	MORALES JUAN M	Pacific Telephone
1970	BUTTERWORTH ARTHUR L	Pacific Telephone
	CAMPBELL CLARENCE M	Pacific Telephone
	ECKLES WM J J	Pacific Telephone
	HANLY MARY ANNE	Pacific Telephone
	PIERCE DONALD B	Pacific Telephone
	RODEWALD LINDA A	Pacific Telephone
	BUTTERWORTH ARTHUR L	Pacific Telephone
	CAMPBELL CLARENCE M	Pacific Telephone
	ECKLES WM J J	Pacific Telephone
	HANLY MARY ANNE	Pacific Telephone
	PIERCE DONALD B	Pacific Telephone
	RODEWALD LINDA A	Pacific Telephone

### 2332 ONTARIO ST

<u>Year</u>	<u>Uses</u>	<u>Source</u>
2006	HERNANDEZ Rdina	Haines Company, Inc.
	MACIAS Edison	Haines Company, Inc.
	C ROQUEJuan	Haines Company, Inc.
2001	NGO Thang	Haines & Company, Inc.



## FINDINGS

<u>Year</u>	<u>Uses</u>	<u>Source</u>
2001	SANCHEZ Martha	Haines & Company, Inc.
	SOGOLOW Jason	Haines & Company, Inc.
1980	BURRELL MICHAEL	Pacific Telephone
	DEE WAARD M S	Pacific Telephone
	SCHROEDER M M	Pacific Telephone
	TOY VICTOR	Pacific Telephone
	WHEELAND P A	Pacific Telephone
	CLINESMITH PAUL	Pacific Telephone
1970	LEONARD MARTHA H	Pacific Telephone
	MYERS BERWYN D	Pacific Telephone
	OSSE J	Pacific Telephone
	YARD P I	Pacific Telephone
	CLINESMITH PAUL	Pacific Telephone
	LEONARD MARTHA H	Pacific Telephone
	MYERS BERWYN D	Pacific Telephone
	OSSE J	Pacific Telephone
	YARD P I	Pacific Telephone
	1952	Gilbert J A Ch
1950	GILBERT JOHN A R	Pacific Telephone
	GILBERT JOHN A R	Pacific Telephone
1946	Burks Earl	Los Angeles Directory Co.

### 2336 ONTARIO ST

<u>Year</u>	<u>Uses</u>	<u>Source</u>
2006	A ESCALANTE Gu	Haines Company, Inc.
	A SINGH Teivinder	Haines Company, Inc.
2001	GONZALES Emilia	Haines & Company, Inc.
	KHOKHAR D S	Haines & Company, Inc.
1980	DAVIS WM R	Pacific Telephone
	KRIM R	Pacific Telephone
	POPPE LYNDA	Pacific Telephone
1970	BARLET TOM	Pacific Telephone
	BRAY LORETTA	Pacific Telephone

## FINDINGS

<u>Year</u>	<u>Uses</u>	<u>Source</u>
1970	DOMKE LEE	Pacific Telephone
	SAWYER HOMER T	Pacific Telephone
	BARLET TOM	Pacific Telephone
	BRAY LORETTA	Pacific Telephone
	DOMKE LEE	Pacific Telephone
	SAWYER HOMER T	Pacific Telephone
	JET STAR APARTMENTS	R. L. Polk & Co.
	A SAWYER BETTY MRS	R. L. Polk & Co.
	B BARLET THOS E	R. L. Polk & Co.
	C BRAY LORETT	R. L. Polk & Co.
	E BISSETT ELSIE M	R. L. Polk & Co.
	F HOCK H	R. L. Polk & Co.
1962	SMITH ALFRED M	Pacific Telephone
1956	BROWN HARRY R	Pacific Telephone
1952	Grant W A	Los Angeles Directory Co.
1950	KRAUSE CARL M R	Pacific Telephone
	KRAUSE CARL M R	Pacific Telephone

### 2338 ONTARIO ST

<u>Year</u>	<u>Uses</u>	<u>Source</u>
1962	MITCHELL DANL W	Pacific Telephone
1952	Vacant	Los Angeles Directory Co.
1950	HAMNER DYSON Y R	Pacific Telephone
	HAMNER DYSON Y R	Pacific Telephone
1946	Cook RC	Los Angeles Directory Co.

### 2340 ONTARIO ST

<u>Year</u>	<u>Uses</u>	<u>Source</u>
2006	APARTMENTS A AKISKALIANEizabeh	Haines Company, Inc.
	DELGADO Rafael	Haines Company, Inc.
	I BARRAVMctora	Haines Company, Inc.
	KHOKHARDallt	Haines Company, Inc.
	WILTON Chris	Haines Company, Inc.
2001	BALBUCHAKYAN Yeranui	Haines & Company, Inc.

## FINDINGS

<u>Year</u>	<u>Uses</u>	<u>Source</u>
2001	HAIR Margaret	Haines & Company, Inc.
	KOSTANYAN Vrezhui	Haines & Company, Inc.
	ORELLANA Edgar I	Haines & Company, Inc.
1980	CARRILLO GLADYS	Pacific Telephone
1970	VACANT	R. L. Polk & Co.
1952	Hamlin F E CH	Los Angeles Directory Co.
	Hamlin FE Elec Co	Los Angeles Directory Co.
1950	HAMLIN F E ELECTRCL CO	Pacific Telephone
	HAMLIN F E ELECTRCL CO	Pacific Telephone
1946	Hamlin FER	Los Angeles Directory Co.
1942	Farley J C	Los Angeles Directory Co.

### 2344 ONTARIO ST

<u>Year</u>	<u>Uses</u>	<u>Source</u>
1970	HOBACK PRECISION METALS (WHSE)	R. L. Polk & Co.

### 2346 ONTARIO ST

<u>Year</u>	<u>Uses</u>	<u>Source</u>
2001	CRAWFORD Gerald	Haines & Company, Inc.
	R S GRAPHICS	Haines & Company, Inc.
1980	RELIABLE AUTO REPAIR	Pacific Telephone
1962	ALLIANCE BENDING CORP	Pacific Telephone
1956	TOLUCA SPORTSWEAR INC	Pacific Telephone
1952	Precision Rolled Products Mtl	Los Angeles Directory Co.

### 2364 ONTARIO ST

<u>Year</u>	<u>Uses</u>	<u>Source</u>
2001	XXXX	Haines & Company, Inc.

### 2420 ONTARIO ST

<u>Year</u>	<u>Uses</u>	<u>Source</u>
2001	MCLAUGHLAN Denise	Haines & Company, Inc.
1970	VACANT	R. L. Polk & Co.

## FINDINGS

### 2422 ONTARIO ST

<u>Year</u>	<u>Uses</u>	<u>Source</u>
2001	XXXX	Haines & Company, Inc.

### 2424 ONTARIO ST

<u>Year</u>	<u>Uses</u>	<u>Source</u>
2001	XXXX	Haines & Company, Inc.
1970	EMMICK HAROLD H BLDG CONTR	R. L. Polk & Co.

### 2426 ONTARIO ST

<u>Year</u>	<u>Uses</u>	<u>Source</u>
2001	EMMICK Sandra	Haines & Company, Inc.

### 2428 ONTARIO ST

<u>Year</u>	<u>Uses</u>	<u>Source</u>
2001	ALIGN RITE CORP	Haines & Company, Inc.
1970	CEL-O-FIEX PRODUCTS CORP ELECTRONICS	R. L. Polk & Co.
	SUNBANK ELECTRONICS INC ELECTRONIC	R. L. Polk & Co.

### 2430 ONTARIO ST

<u>Year</u>	<u>Uses</u>	<u>Source</u>
2001	FROST INDSTRL ELEC	Haines & Company, Inc.
1970	FROST INDUSTRIAL ELECTRIC CO ELEC HTG -MFRS	R. L. Polk & Co.

### 2214E ONTARIO ST

<u>Year</u>	<u>Uses</u>	<u>Source</u>
1962	BOWMAN KAREN	Pacific Telephone

### 2218C ONTARIO ST

<u>Year</u>	<u>Uses</u>	<u>Source</u>
1962	PATTERSON MILDRED	Pacific Telephone

### 2220D ONTARIO ST

<u>Year</u>	<u>Uses</u>	<u>Source</u>
1956	EVERETT DONALD C	Pacific Telephone

## FINDINGS

### 2230A ONTARIO ST

<u>Year</u>	<u>Uses</u>	<u>Source</u>
1970	MUSARELLA JOSEPH P	R. L. Polk & Co.

### 2230B ONTARIO ST

<u>Year</u>	<u>Uses</u>	<u>Source</u>
1970	PENCHICK HENRY	R. L. Polk & Co.

### 2234A ONTARIO ST

<u>Year</u>	<u>Uses</u>	<u>Source</u>
1970	TORRES JOSE	R. L. Polk & Co.

### 2234B ONTARIO ST

<u>Year</u>	<u>Uses</u>	<u>Source</u>
1970	VACANT	R. L. Polk & Co.

### 2234C ONTARIO ST

<u>Year</u>	<u>Uses</u>	<u>Source</u>
1970	VACANT	R. L. Polk & Co.

### 2236A ONTARIO ST

<u>Year</u>	<u>Uses</u>	<u>Source</u>
1970	KISIEL JUNE MRS	R. L. Polk & Co.
	KISIEL JUNE	Pacific Telephone
	KISIEL JUNE	Pacific Telephone

### 2236B ONTARIO ST

<u>Year</u>	<u>Uses</u>	<u>Source</u>
1970	LOVATO JOHN	R. L. Polk & Co.

### 2242A ONTARIO ST

<u>Year</u>	<u>Uses</u>	<u>Source</u>
1970	CASTELBLANCO GUILLERMO	R. L. Polk & Co.
1956	COMPTON ROBT V	Pacific Telephone

### 2242B ONTARIO ST

<u>Year</u>	<u>Uses</u>	<u>Source</u>
1970	ARROYO MARTIN	R. L. Polk & Co.

## FINDINGS

### 2246A ONTARIO ST

<u>Year</u>	<u>Uses</u>	<u>Source</u>
1970	WILSON PAUL E	R. L. Polk & Co.

### 2246B ONTARIO ST

<u>Year</u>	<u>Uses</u>	<u>Source</u>
1970	ME HUGH FRED S	R. L. Polk & Co.
1962	SNYDER RALPH H	Pacific Telephone

### 2246C ONTARIO ST

<u>Year</u>	<u>Uses</u>	<u>Source</u>
1970	CASILLAS EVERARDO	R. L. Polk & Co.

### 2246D ONTARIO ST

<u>Year</u>	<u>Uses</u>	<u>Source</u>
1970	COLE DAVID	R. L. Polk & Co.

### 2302A ONTARIO ST

<u>Year</u>	<u>Uses</u>	<u>Source</u>
1980	WIENS PRECISION MODEL SHOP	Pacific Telephone
1970	WIEMS PRECISION MODEL SHOP	Pacific Telephone
	WIEMS PRECISION MODEL SHOP	Pacific Telephone

### 2302B ONTARIO ST

<u>Year</u>	<u>Uses</u>	<u>Source</u>
1970	STEPHENS ELECTRONICS	Pacific Telephone
	STEPHENS ELECTRONICS	Pacific Telephone

### 2306A ONTARIO ST

<u>Year</u>	<u>Uses</u>	<u>Source</u>
1970	WISEMAN JOHN	R. L. Polk & Co.

### 2306B ONTARIO ST

<u>Year</u>	<u>Uses</u>	<u>Source</u>
1970	VASQUEZ MARK	R. L. Polk & Co.



## FINDINGS

### 2306C ONTARIO ST

<u>Year</u>	<u>Uses</u>	<u>Source</u>
1970	VACANT	R. L. Polk & Co.

### 2306D ONTARIO ST

<u>Year</u>	<u>Uses</u>	<u>Source</u>
1970	KENNARD CARLTON E	R. L. Polk & Co.

### 2306E ONTARIO ST

<u>Year</u>	<u>Uses</u>	<u>Source</u>
1970	PETERSON SYLVIA MRS	R. L. Polk & Co.

### 2306F ONTARIO ST

<u>Year</u>	<u>Uses</u>	<u>Source</u>
1970	MANNO SEB M	R. L. Polk & Co.

### 2306G ONTARIO ST

<u>Year</u>	<u>Uses</u>	<u>Source</u>
1970	VACANT	R. L. Polk & Co.

### 2308A ONTARIO ST

<u>Year</u>	<u>Uses</u>	<u>Source</u>
1970	SOTELLO MARY L MRS	R. L. Polk & Co.

### 2308B ONTARIO ST

<u>Year</u>	<u>Uses</u>	<u>Source</u>
1970	CRIHFIELD MARTHA MRS	R. L. Polk & Co.

### 2308C ONTARIO ST

<u>Year</u>	<u>Uses</u>	<u>Source</u>
1970	TRONSET JOSEPH	R. L. Polk & Co.

### 2308D ONTARIO ST

<u>Year</u>	<u>Uses</u>	<u>Source</u>
1970	MARTIN CYRIL	R. L. Polk & Co.
1962	ZINSKI MICHAEL P	Pacific Telephone

## FINDINGS

### 2308E ONTARIO ST

<u>Year</u>	<u>Uses</u>	<u>Source</u>
1970	POTTS IRENE MRS	R. L. Polk & Co.

### 2308F ONTARIO ST

<u>Year</u>	<u>Uses</u>	<u>Source</u>
1970	LESTER EDW R	R. L. Polk & Co.

### 2308G ONTARIO ST

<u>Year</u>	<u>Uses</u>	<u>Source</u>
1970	BARBARIN GAIL	R. L. Polk & Co.
1956	SWAIM JOHN R	Pacific Telephone

### 2320A ONTARIO ST

<u>Year</u>	<u>Uses</u>	<u>Source</u>
1970	DEAN THEO	R. L. Polk & Co.

### 2320B ONTARIO ST

<u>Year</u>	<u>Uses</u>	<u>Source</u>
1970	TEPPER PHILIP S	R. L. Polk & Co.

### 2320C ONTARIO ST

<u>Year</u>	<u>Uses</u>	<u>Source</u>
1980	SHAVEZ ESTELLA	Pacific Telephone
1970	VACANT	R. L. Polk & Co.

### 2320D ONTARIO ST

<u>Year</u>	<u>Uses</u>	<u>Source</u>
1970	VACANT	R. L. Polk & Co.

### 2320E ONTARIO ST

<u>Year</u>	<u>Uses</u>	<u>Source</u>
1970	MORALES ALEJANDRO	R. L. Polk & Co.

### 2320F ONTARIO ST

<u>Year</u>	<u>Uses</u>	<u>Source</u>
1970	COONAN PETER	R. L. Polk & Co.

## FINDINGS

### 2322A ONTARIO ST

<u>Year</u>	<u>Uses</u>	<u>Source</u>
1970	WEST HELEN C MRS	R. L. Polk & Co.

### 2322B ONTARIO ST

<u>Year</u>	<u>Uses</u>	<u>Source</u>
1980	GROSS RICHARD L	Pacific Telephone
1970	VACANT	R. L. Polk & Co.

### 2322C ONTARIO ST

<u>Year</u>	<u>Uses</u>	<u>Source</u>
1970	VACANT	R. L. Polk & Co.

### 2328A ONTARIO ST

<u>Year</u>	<u>Uses</u>	<u>Source</u>
1970	LEWIS MARION MRS	R. L. Polk & Co.

### 2328B ONTARIO ST

<u>Year</u>	<u>Uses</u>	<u>Source</u>
1970	HANLY MARY A MRS	R. L. Polk & Co.

### 2328C ONTARIO ST

<u>Year</u>	<u>Uses</u>	<u>Source</u>
1970	PIERCE DONALD B	R. L. Polk & Co.

### 2328D ONTARIO ST

<u>Year</u>	<u>Uses</u>	<u>Source</u>
1970	RODEWALD LINDA A	R. L. Polk & Co.

### 2328E ONTARIO ST

<u>Year</u>	<u>Uses</u>	<u>Source</u>
1970	COLLIER CECELIA MRS	R. L. Polk & Co.

### 2328F ONTARIO ST

<u>Year</u>	<u>Uses</u>	<u>Source</u>
1970	KEESLING DORIS	R. L. Polk & Co.

## FINDINGS

### 2328G ONTARIO ST

<u>Year</u>	<u>Uses</u>	<u>Source</u>
1970	BUTTERWORTH ARTH L	R. L. Polk & Co.

### 2332A ONTARIO ST

<u>Year</u>	<u>Uses</u>	<u>Source</u>
1970	CLINESMITH PAUL	R. L. Polk & Co.

### 2332B ONTARIO ST

<u>Year</u>	<u>Uses</u>	<u>Source</u>
1970	MILLER PEGGY I	R. L. Polk & Co.

### 2332C ONTARIO ST

<u>Year</u>	<u>Uses</u>	<u>Source</u>
1970	LEONARD PATK	R. L. Polk & Co.

### 2332D ONTARIO ST

<u>Year</u>	<u>Uses</u>	<u>Source</u>
1970	OSSE JOHN	R. L. Polk & Co.

### 2332E ONTARIO ST

<u>Year</u>	<u>Uses</u>	<u>Source</u>
1970	CRAIG MARILYN MRS	R. L. Polk & Co.

### 2332F ONTARIO ST

<u>Year</u>	<u>Uses</u>	<u>Source</u>
1970	VACANT	R. L. Polk & Co.

### 2332G ONTARIO ST

<u>Year</u>	<u>Uses</u>	<u>Source</u>
1970	MYERS BERWIN D	R. L. Polk & Co.

### 2336G ONTARIO ST

<u>Year</u>	<u>Uses</u>	<u>Source</u>
1970	QUERT T J	R. L. Polk & Co.

### 2242-A ONTARIO ST

<u>Year</u>	<u>Uses</u>	<u>Source</u>
1980	FAYTON RODNEY	Pacific Telephone

## FINDINGS

### THORNTON

#### 2901 THORNTON

<u>Year</u>	<u>Uses</u>	<u>Source</u>
1986	PERFORMANCE MOVING CO BURBANK	Pacific Bell

#### 2909 THORNTON

<u>Year</u>	<u>Uses</u>	<u>Source</u>
1986	CAPTIVE AIR BURBANK	Pacific Bell
1981	AMERICAN VANGUARD CORP BURBANK	Pacific Telephone
	CAPTIVE AIR BURBANK	Pacific Telephone
1967	CAPTIVE AIR	Pacific Telephone

#### 2921 THORNTON

<u>Year</u>	<u>Uses</u>	<u>Source</u>
1986	AIR-PARTS INC BURBANK	Pacific Bell
1985	AIR-PARTS INC	Pacific Bell
1981	AIR-PARTS INC BURBANK	Pacific Telephone
1967	AIR PARTS INC	Pacific Telephone

#### 3031 THORNTON

<u>Year</u>	<u>Uses</u>	<u>Source</u>
1981	PRECISION DYNAMICS CORP BURBANK	Pacific Telephone

### THORNTON AVE

#### 2801 THORNTON AVE

<u>Year</u>	<u>Uses</u>	<u>Source</u>
2020	EXTRA SPACE STORAGE	EDR Digital Archive

#### 2814 THORNTON AVE

<u>Year</u>	<u>Uses</u>	<u>Source</u>
2020	MAIRA CORTES	EDR Digital Archive
2014	ISMAEL LOPEZ	Cole Information
	MAIRA CORTES	Cole Information
	DEALBA ROSARIO	Cole Information
2010	ISMAEL LOPEZ	Cole Information

## FINDINGS

<u>Year</u>	<u>Uses</u>	<u>Source</u>
2010	MAIRA CORTES	Cole Information
2005	ISMAEL LOPEZ	Cole Information
	MAIRA CORTES	Cole Information
2000	OCCUPANT UNKNOWN	Cole Information
1995	LOPEZ, CLAUDIA	Cole Information
	Lopez Claudia	Pacific Bell
1992	LOPEZ, CLAUDIA	Cole Information
1970	SALAMON ALEX	Pacific Telephone
	SALAMON ALEX	Pacific Telephone
1956	JONES ROSALIE L	Pacific Telephone
1952	Huette V W Ch	Los Angeles Directory Co.
1950	SINATRA FRANK R	Pacific Telephone
	SINATRA FRANK R	Pacific Telephone
1946	Scott W M	Los Angeles Directory Co.
1942	AHunter Geo furn rms	Los Angeles Directory Co.

### 2900 THORNTON AVE

<u>Year</u>	<u>Uses</u>	<u>Source</u>
2020	OMAR FIGUEROA	EDR Digital Archive
2014	OMAR FIGUEROA	Cole Information
2010	OCCUPANT UNKNOWN	Cole Information
2006	No Current Listing	Haines Company, Inc.
2005	OCCUPANT UNKNOWN	Cole Information
2000	OCCUPANT UNKNOWN	Cole Information
1995	ARREOLA, MARIA D	Cole Information
	Arreola Maria D	Pacific Bell
1992	ARREOLA, MARIA D	Cole Information
1991	Arreola Maria D	Pacific Bell
1952	Bridgeford F E	Los Angeles Directory Co.
	Honeycombe J G Ch	Los Angeles Directory Co.
1950	SPARLING WAYNE C R	Pacific Telephone
	SPARLING WAYNE C R	Pacific Telephone



## FINDINGS

### 2901 THORNTON AVE

<u>Year</u>	<u>Uses</u>	<u>Source</u>
2020	RENO HARDWARE & SUPPLY CO	EDR Digital Archive
2014	RENO HARDWARE & SUPPLY BURBANK	Cole Information
2010	RENO HARDWARE & SUPPLY CO	Cole Information
2006	RENO HARDWARE SUPPLY CO RENO HARDWARE&	Haines Company, Inc. Haines Company, Inc.
2005	ALL VALLEY MOVING CO	Cole Information
1995	STUDIO MAYFLOWER VAN & STORAGE PERFORMANCE MOVING	Cole Information Cole Information
1992	MAYFLOWER TRANSIT PERFRMNC MOVING CO	Cole Information Cole Information
1991	PE RFORMAN CE MOVIN G CO PE RFORMAN CE MOVIN G CO	Pacific Bell Pacific Bell
1990	PERFORMANCE MOVING CO BURBANK	Pacific Bell
1980	HODGES MAYFLOWER VAN & STORAGE STUDIO VAN & STORAGE	Pacific Telephone Pacific Telephone

### 2902 THORNTON AVE

<u>Year</u>	<u>Uses</u>	<u>Source</u>
2010	ERNESTO MELENDEZ	Cole Information
2006	MELENDEZErnrsto	Haines Company, Inc.
2005	OCCUPANT UNKNOWN	Cole Information
2000	HELINDA BAUTISTA	Cole Information
1995	OCCUPANT UNKNOWNN	Cole Information

### 2903 THORNTON AVE

<u>Year</u>	<u>Uses</u>	<u>Source</u>
1970	AERO MAYFLOWER LONG DISTANCE BURBANK OFFICE  MAYFLOWER AERO LONG DISTANCE MOVING AGENCY  CALIFORNIA-MAYFLOWER MOVING & STORAGE  CALMAY VAN LINES INC	Pacific Telephone  Pacific Telephone  Pacific Telephone  Pacific Telephone

## FINDINGS

<u>Year</u>	<u>Uses</u>	<u>Source</u>
1970	CALIFORNIA-MAYFLOWER MOVING & STORAGE	Pacific Telephone
	CALMAY VAN LINES INC	Pacific Telephone
1962	CALIFORNIA MAYFLOWER MOVING & STORAGE	Pacific Telephone
	MAYFLOWER WORLD-WIDE MOVERS	Pacific Telephone

### 2904 THORNTON AVE

<u>Year</u>	<u>Uses</u>	<u>Source</u>
2020	BEATRIZ BRACAMONTES	EDR Digital Archive
2014	MARIA SOLIA	Cole Information
2010	MIGUEL TORRES	Cole Information
2006	No Current Listing	Haines Company, Inc.
2005	MIGUEL ROMO	Cole Information
2000	OCCUPANT UNKNOWN	Cole Information
1995	OCCUPANT UNKNOWNN	Cole Information
1992	FLORES, VICENTE	Cole Information
1991	Flares Vicente	Pacific Bell

### 2906 THORNTON AVE

<u>Year</u>	<u>Uses</u>	<u>Source</u>
2020	MARIA QUINTEROS	EDR Digital Archive
2010	MARIA SOLIS	Cole Information
2006	SOLIS Maria	Haines Company, Inc.
2005	MARIA SOLIS	Cole Information
2000	EVELYN CORONEL	Cole Information
	ANGEL OLIVERA	Cole Information
1995	FLORES, VICENTE	Cole Information
	L Flares Vicente	Pacific Bell
	Flares VR	Pacific Bell
1970	ZUMBADO GREVIN	Pacific Telephone
	ZUMBADO GREVIN	Pacific Telephone

## FINDINGS

### 2908 THORNTON AVE

<u>Year</u>	<u>Uses</u>	<u>Source</u>
2020	JUSTIN SIGSTON	EDR Digital Archive
2014	OCCUPANT UNKNOWN	Cole Information
2010	OCCUPANT UNKNOWN	Cole Information
2006	o JIMENEZRosalva	Haines Company, Inc.
2005	ROSALVA JIMENEZ	Cole Information
2000	ROSALVA JIMENEZ	Cole Information
1970	CALDERON JENNY	Pacific Telephone
	CALDERON JENNY	Pacific Telephone

### 2909 THORNTON AVE

<u>Year</u>	<u>Uses</u>	<u>Source</u>
2014	VALLEY DENTAL SUPPLY INC	Cole Information
2010	EEL PRODUCTIONS INC	Cole Information
2006	DESIGN SETTERS	Haines Company, Inc.
2005	DESIGN SETTERS CORP	Cole Information
2000	JOSE PADILLA	Cole Information
1995	DESIGN SETTERS CORP	Cole Information
	Design Setters Corp	Pacific Bell
1990	CAPTIVE AIR BURBANK	Pacific Bell
1980	AMERICAN VANGUARD CORP	Pacific Telephone
	CAPTIVE AIR BURBANK	Pacific Telephone
1970	CAPTIVE AIR	Pacific Telephone
	CAPTIVE AIR	Pacific Telephone

### 2911 THORNTON AVE

<u>Year</u>	<u>Uses</u>	<u>Source</u>
2020	MOONLIGHT STUDIOS INC	EDR Digital Archive

### 2919 THORNTON AVE

<u>Year</u>	<u>Uses</u>	<u>Source</u>
2020	GRIND MUSIC & SOUND	EDR Digital Archive
2014	INTERNATIONAL ALLIANCE OF THEATRICAL	Cole Information
	SKIN CANDY INC	Cole Information

## FINDINGS

<u>Year</u>	<u>Uses</u>	<u>Source</u>
2010	IMEDIA SURGE	Cole Information
	GRIND MUSIC & SOUND	Cole Information
2006	GRIND MUSIC	Haines Company, Inc.
	SOUND	Haines Company, Inc.
2005	GRIND MUSIC & SOUND	Cole Information
1992	ART&TECH INC	Cole Information

### 2921 THORNTON AVE

<u>Year</u>	<u>Uses</u>	<u>Source</u>
2020	AIR PARTS INTL SALES	EDR Digital Archive
	MARTINA HASEK	EDR Digital Archive
	ROMAN HASEK	EDR Digital Archive
2014	AIR PARTS INTL SALES INC	Cole Information
2010	AIR PARTS INTL SALES INC	Cole Information
2006	AIRPARTS INTERNATIONAL SALES	Haines Company, Inc.
1995	AIR PART INTL SALES INC	Cole Information
1992	AIR PARTS INC	Cole Information
1990	AIR-PARTS INC BURBANK	Pacific Bell
1985	Air Parts Inc	Pacific Bell
	AIR-PARTS INC	Pacific Bell
	AIR-PARTS INC	Pacific Bell
1980	AIR PARTS INC	Pacific Telephone
	Air Parts Inc	Pacific Telephone
	AIR PRODUCTS AND CHEMICALS INC	Pacific Telephone
	AIR-PARTS INC	Pacific Telephone
1975	Air Parts Inc	Pacific Telephone
	AIR PARTS INC	Pacific Telephone
1970	AIR-PARTS INC	Pacific Telephone
	AIR-PARTS INC	Pacific Telephone
1962	AIR-PARTS INC	Pacific Telephone

### 2923 THORNTON AVE

<u>Year</u>	<u>Uses</u>	<u>Source</u>
2020	OL DEVELOPMENT	EDR Digital Archive

## FINDINGS

<u>Year</u>	<u>Uses</u>	<u>Source</u>
2020	OMER LEVIN	EDR Digital Archive
	RICHARD COURTE	EDR Digital Archive
2014	MOTION PICTURE FX	Cole Information
2010	PATRICK SHERMAN PRODUCTION DSN	Cole Information
	MOTION PICTURE FX	Cole Information
1995	Specialty Doors Unlimited Inc	Pacific Bell
	Specialty Doors Unlimited Inc	Pacific Bell
	SPECIALTY DOORS UNLIMITED INC	Cole Information

### 2981 THORNTON AVE

<u>Year</u>	<u>Uses</u>	<u>Source</u>
1991	S TUDIO MAYFLOW E R VAN &S TORAGE	Pacific Bell

### 3000 THORNTON AVE

<u>Year</u>	<u>Uses</u>	<u>Source</u>
2014	NAT MITCHELL	Cole Information
2010	TRISH CLARK	Cole Information
2006	No Current Listing	Haines Company, Inc.
1992	RIVERA, M	Cole Information
1980	HERNANDEZ SERAFIN	Pacific Telephone
1956	HOCKENBROCK NORMAN	Pacific Telephone
1952	Rush C S Ch	Los Angeles Directory Co.
1950	RUSH CHAS S R	Pacific Telephone
	RUSH CHAS S R	Pacific Telephone

### 3001 THORNTON AVE

<u>Year</u>	<u>Uses</u>	<u>Source</u>
2020	KEVIN'S PRO WINDOW WASHING	EDR Digital Archive
	ATLAS DIGITAL	EDR Digital Archive
2014	ADT SECURITY SERVICES	Cole Information
	LOS ANGELES DRUM SERVICES	Cole Information
	ATLAS DIGITAL	Cole Information
2010	KEVINS PRO WINDOW WASHING	Cole Information
	ACCOUNTING 2 TAXES INC	Cole Information

## FINDINGS

<u>Year</u>	<u>Uses</u>	<u>Source</u>
2010	RICH TOWING & TRANSPORTATION	Cole Information
2006	BASCO 323 256 36D INVESTMENT GROUP	Haines Company, Inc. Haines Company, Inc. Haines Company, Inc.
2005	PACIFIC BELL / ARCASB BASCO INVESTMENT GROUP	Cole Information Cole Information

### 3002 THORNTON AVE

<u>Year</u>	<u>Uses</u>	<u>Source</u>
2014	AMPARO RIVERA	Cole Information
2010	ADRIAN PEREZ	Cole Information
2006	No Current Listing	Haines Company, Inc.
1980	LOPEZ DONACIANO	Pacific Telephone
1970	GALSTIANTZ GOORGEN GALSTIANTZ GOORGEN	Pacific Telephone Pacific Telephone
1956	KENNEDY SALLY J	Pacific Telephone
1952	Rector A C Ch	Los Angeles Directory Co.

### 3004 THORNTON AVE

<u>Year</u>	<u>Uses</u>	<u>Source</u>
2020	HEATHER MANNING	EDR Digital Archive
2014	OCCUPANT UNKNOWN	Cole Information
2006	No Current Listing	Haines Company, Inc.
2000	OCCUPANT UNKNOWN	Cole Information
1992	MENDOZA, ISABEL	Cole Information
1980	ALONSO JUAN JAM	Pacific Telephone
1952	Watts Beulah Mrs	Los Angeles Directory Co.

### 3006 THORNTON AVE

<u>Year</u>	<u>Uses</u>	<u>Source</u>
2010	IRMA GONZALEZ	Cole Information
2006	RUBIRA Jooa	Haines Company, Inc.
2005	MICHAEL HOLMES	Cole Information
2000	F LOPEZ	Cole Information



## FINDINGS

<u>Year</u>	<u>Uses</u>	<u>Source</u>
1952	Peterson Linn	Los Angeles Directory Co.

### 3030 THORNTON AVE

<u>Year</u>	<u>Uses</u>	<u>Source</u>
2020	FERNANDO VICENTE	EDR Digital Archive
	ROSARIO VICENTE	EDR Digital Archive
2014	OCCUPANT UNKNOWN	Cole Information
2010	OCCUPANT UNKNOWN	Cole Information
2006	ESPINOZA Elizabeth	Haines Company, Inc.
	MANJARREZA iioa	Haines Company, Inc.
2005	ELIZABETH ESPINOZA	Cole Information
1962	FIELDS WALTER L	Pacific Telephone
1956	FIELDS WALTER L	Pacific Telephone
1952	Fields W L Ch	Los Angeles Directory Co.
1950	FIELDS WALTER L R	Pacific Telephone
	FIELDS WALTER L R	Pacific Telephone
1946	AMann Verna V	Los Angeles Directory Co.

### 3031 THORNTON AVE

<u>Year</u>	<u>Uses</u>	<u>Source</u>
2006	CRAWFORD	Haines Company, Inc.
	PRINTING	Haines Company, Inc.

### 3100 THORNTON AVE

<u>Year</u>	<u>Uses</u>	<u>Source</u>
2020	SODEXO	EDR Digital Archive
	ATM	EDR Digital Archive
2010	WMC MORTGAGE CORP	Cole Information
2006	WMC MORTGAGE	Haines Company, Inc.
	CORP WMC MORTGAGE	Haines Company, Inc.

### 2814A THORNTON AVE

<u>Year</u>	<u>Uses</u>	<u>Source</u>
1962	WILLIAMS FLORENCE	Pacific Telephone

## FINDINGS

311/2 THORNTON AVE

<u>Year</u>	<u>Uses</u>	<u>Source</u>
1962	PINKERTON W	Pacific Telephone

## FINDINGS

### ADJOINING PROPERTY: ADDRESSES NOT IDENTIFIED IN RESEARCH SOURCE

The following Adjoining Property addresses were researched for this report, and the addresses were not identified in research source.

<u>Address Researched</u>	<u>Address Not Identified in Research Source</u>
2212 FAIRVIEW ST	2020, 2017, 2014, 2010, 2006, 2005, 2004, 2003, 2001, 2000, 1999, 1996, 1995, 1992, 1991, 1990, 1986, 1985, 1981, 1980, 1976, 1975, 1972, 1971, 1970, 1969, 1967, 1966, 1965, 1964, 1963, 1961, 1960, 1958, 1957, 1956, 1955, 1954, 1952, 1951, 1950, 1949, 1948, 1947, 1946, 1945, 1944, 1942, 1940, 1939, 1938, 1937, 1936, 1935, 1934, 1933, 1932, 1931, 1930, 1929, 1928, 1927, 1926, 1925, 1924, 1923, 1921, 1920
2212 FAIRVIEW ST	2020, 2017, 2014, 2010, 2006, 2005, 2004, 2003, 2001, 2000, 1999, 1996, 1995, 1992, 1991, 1990, 1986, 1985, 1981, 1980, 1976, 1975, 1972, 1971, 1970, 1969, 1967, 1966, 1965, 1964, 1963, 1962, 1961, 1960, 1958, 1957, 1955, 1954, 1952, 1951, 1950, 1949, 1948, 1947, 1946, 1945, 1944, 1942, 1940, 1939, 1938, 1937, 1936, 1935, 1934, 1933, 1932, 1931, 1930, 1929, 1928, 1927, 1926, 1925, 1924, 1923, 1921, 1920
2212 NIAGARA ST	2020, 2017, 2014, 2010, 2006, 2005, 2004, 2003, 2001, 2000, 1999, 1996, 1995, 1992, 1991, 1990, 1986, 1985, 1981, 1980, 1976, 1975, 1972, 1971, 1970, 1969, 1967, 1966, 1965, 1964, 1963, 1961, 1960, 1958, 1957, 1956, 1955, 1954, 1952, 1951, 1950, 1949, 1948, 1947, 1946, 1945, 1944, 1942, 1940, 1939, 1938, 1937, 1936, 1935, 1934, 1933, 1932, 1931, 1930, 1929, 1928, 1927, 1926, 1925, 1924, 1923, 1921, 1920
2212 NIAGARA ST	2020, 2017, 2014, 2010, 2006, 2005, 2004, 2003, 2001, 2000, 1999, 1996, 1995, 1992, 1991, 1990, 1986, 1985, 1981, 1980, 1976, 1975, 1972, 1971, 1970, 1969, 1967, 1966, 1965, 1964, 1963, 1962, 1961, 1960, 1958, 1957, 1956, 1955, 1954, 1952, 1951, 1950, 1949, 1948, 1947, 1946, 1945, 1944, 1942, 1940, 1939, 1938, 1937, 1936, 1935, 1934, 1933, 1932, 1931, 1930, 1929, 1928, 1927, 1926, 1925, 1924, 1923, 1921, 1920
2212 NIAGARA ST	2020, 2017, 2014, 2010, 2006, 2005, 2004, 2003, 2001, 2000, 1999, 1996, 1995, 1992, 1991, 1990, 1986, 1985, 1981, 1980, 1976, 1975, 1972, 1971, 1970, 1969, 1967, 1966, 1965, 1964, 1963, 1962, 1961, 1960, 1958, 1957, 1956, 1955, 1954, 1952, 1951, 1949, 1948, 1947, 1946, 1945, 1944, 1942, 1940, 1939, 1938, 1937, 1936, 1935, 1934, 1933, 1932, 1931, 1930, 1929, 1928, 1927, 1926, 1925, 1924, 1923, 1921, 1920
2212 NIAGARA ST	2020, 2017, 2014, 2010, 2006, 2005, 2004, 2003, 2001, 2000, 1999, 1996, 1995, 1992, 1991, 1990, 1986, 1985, 1981, 1980, 1976, 1975, 1972, 1971, 1970, 1969, 1967, 1966, 1965, 1964, 1963, 1962, 1961, 1960, 1958, 1957, 1956, 1955, 1954, 1952, 1951, 1950, 1949, 1948, 1947, 1946, 1945, 1944, 1942, 1940, 1939, 1938, 1937, 1936, 1935, 1934, 1933, 1932, 1931, 1930, 1929, 1928, 1927, 1926, 1925, 1924, 1923, 1921, 1920
2213 FAIRVIEW ST	2020, 2017, 2014, 2010, 2006, 2005, 2004, 2003, 2001, 2000, 1999, 1996, 1995, 1992, 1991, 1990, 1986, 1985, 1981, 1980, 1976, 1975, 1972, 1971, 1970, 1969, 1967, 1966, 1965, 1964, 1963, 1961, 1960, 1958, 1957, 1956, 1955, 1954, 1952, 1951, 1950, 1949, 1948, 1947, 1946, 1945, 1944, 1942, 1940, 1939, 1938, 1937, 1936, 1935, 1934, 1933, 1932, 1931, 1930, 1929, 1928, 1927, 1926, 1925, 1924, 1923, 1921, 1920













































































































































































































































































































































































































































































































































































































## FINDINGS

### **Address Researched**

3002 THORNTON AVE

3002 THORNTON AVE

### **Address Not Identified in Research Source**

2020, 2017, 2014, 2010, 2006, 2005, 2004, 2003, 2001, 2000, 1999, 1996, 1995, 1992, 1991, 1990, 1986, 1985, 1981, 1976, 1975, 1972, 1971, 1970, 1969, 1967, 1966, 1965, 1964, 1963, 1962, 1961, 1960, 1958, 1957, 1956, 1955, 1954, 1952, 1951, 1950, 1949, 1948, 1947, 1946, 1945, 1944, 1942, 1940, 1939, 1938, 1937, 1936, 1935, 1934, 1933, 1932, 1931, 1930, 1929, 1928, 1927, 1926, 1925, 1924, 1923, 1921, 1920

2020, 2017, 2014, 2010, 2006, 2005, 2004, 2003, 2001, 2000, 1999, 1996, 1995, 1992, 1991, 1990, 1986, 1985, 1981, 1980, 1976, 1975, 1972, 1971, 1969, 1967, 1966, 1965, 1964, 1963, 1962, 1961, 1960, 1958, 1957, 1956, 1955, 1954, 1952, 1951, 1950, 1949, 1948, 1947, 1946, 1945, 1944, 1942, 1940, 1939, 1938, 1937, 1936, 1935, 1934, 1933, 1932, 1931, 1930, 1929, 1928, 1927, 1926, 1925, 1924, 1923, 1921, 1920



**TARGET PROPERTY: ADDRESS NOT IDENTIFIED IN RESEARCH SOURCE**

The following Target Property addresses were researched for this report, and the addresses were not identified in the research source.


**Address Researched**

2321 N Fairview St

**Address Not Identified in Research Source**

2017, 2004, 2003, 1999, 1996, 1990, 1986, 1981, 1976, 1972, 1971, 1969, 1967, 1966, 1965, 1964, 1963, 1961, 1960, 1958, 1957, 1955, 1954, 1951, 1949, 1948, 1947, 1945, 1944, 1940, 1939, 1938, 1936, 1935, 1934, 1933, 1932, 1931, 1930, 1929, 1928, 1927, 1926, 1925, 1924, 1923, 1921, 1920

**APPENDIX J**  
**BUILDING PERMITS**



[Home](#) / [City Clerk's Office](#) / [Records Management](#)

## Public Records Portal

Feedback

The Burbank City Clerk acts as a compliance officer for federal, state, and local statutes, including the Political Reform Act, the Ralph M. Brown Act, and the California Public Records Act.

The City of Burbank is committed to providing open and transparent access to public records created and maintained by the City, which includes timely access to requested records. Members of the public can access records such as City Council resolutions, ordinances, and minutes, in addition to building documents including permits, inspection records, and certificates of occupancies.

We use OnBase, special software which scans and stores City documents and offers easy access to those documents by City staff and the public.

Please note: In order to view PDF files, you must have a PDF document viewer. Click to download a free copy of Adobe [Acrobat Reader](#).

[View search tips.](#)

### SEARCH PUBLIC RECORDS

### Search

**Search Type**  
Building Documents

**Street No.**  
2321, 2325-2327

**Street Direction**  
North

**Street Name**  
Fairview

**Permit No.**

**Permit Type**

### Results

STAY CONNECTED

## CITY OF BURBANK

[Contact Us](#)   [Site Map](#)   [Submit Feedback](#)

Burbank City Hall  
275 East Olive Avenue Burbank, CA 91502

© Copyright 2024 City of Burbank.  
All Rights Reserved. [Privacy Policy](#) and [Disclaimer](#)

powered by



## **APPENDIX K**

### **OTHER HISTORICAL RESOURCES**

NO INFORMATION PERTAINING TO THIS APPENDIX WAS OBTAINED DURING THIS ASSESSMENT

# **APPENDIX L**

## **RADIUS MAP REPORT**

**045.12740\_village At Fairview**

2321 N Fairview St

Burbank, CA 91504

Inquiry Number: 7642304.2s

May 03, 2024

# The EDR Radius Map™ Report with GeoCheck®



6 Armstrong Road, 4th floor  
Shelton, CT 06484  
Toll Free: 800.352.0050  
[www.edrnet.com](http://www.edrnet.com)



# TABLE OF CONTENTS

SECTION	PAGE
Executive Summary .....	ES1
Overview Map .....	2
Detail Map .....	3
Map Findings Summary .....	4
Map Findings .....	9
Orphan Summary .....	2101
Government Records Searched/Data Currency Tracking .....	GR-1
<b><u>GEOCHECK ADDENDUM</u></b>	
Physical Setting Source Addendum .....	A-1
Physical Setting Source Summary .....	A-2
Physical Setting Source Map .....	A-8
Physical Setting Source Map Findings .....	A-9
Physical Setting Source Records Searched .....	PSGR-1

*Thank you for your business.*  
 Please contact EDR at 1-800-352-0050  
 with any questions or comments.

### Disclaimer - Copyright and Trademark Notice

This Report contains certain information obtained from a variety of public and other sources reasonably available to Environmental Data Resources, LLC. It cannot be concluded from this Report that coverage information for the target and surrounding properties does not exist from other sources. This Report is provided on an "AS IS", "AS AVAILABLE" basis. **NO WARRANTY EXPRESS OR IMPLIED IS MADE WHATSOEVER IN CONNECTION WITH THIS REPORT. ENVIRONMENTAL DATA RESOURCES, LLC AND ITS SUBSIDIARIES, AFFILIATES AND THIRD PARTY SUPPLIERS DISCLAIM ALL WARRANTIES, OF ANY KIND OR NATURE, EXPRESS OR IMPLIED, ARISING OUT OF OR RELATED TO THIS REPORT OR ANY OF THE DATA AND INFORMATION PROVIDED IN THIS REPORT, INCLUDING WITHOUT LIMITATION, ANY WARRANTIES REGARDING ACCURACY, QUALITY, CORRECTNESS, COMPLETENESS, COMPREHENSIVENESS, SUITABILITY, MERCHANTABILITY, FITNESS FOR A PARTICULAR PURPOSE, TITLE, NON-INFRINGEMENT, MISAPPROPRIATION, OR OTHERWISE. ALL RISK IS ASSUMED BY THE USER. IN NO EVENT SHALL ENVIRONMENTAL DATA RESOURCES, LLC OR ITS SUBSIDIARIES, AFFILIATES OR THIRD PARTY SUPPLIERS BE LIABLE TO ANYONE FOR ANY DIRECT, INCIDENTAL, INDIRECT, SPECIAL, CONSEQUENTIAL OR OTHER DAMAGES OF ANY TYPE OR KIND (INCLUDING BUT NOT LIMITED TO LOSS OF PROFITS, LOSS OF USE, OR LOSS OF DATA) INFORMATION PROVIDED IN THIS REPORT.** Any analyses, estimates, ratings, environmental risk levels, or risk codes provided in this Report are provided for illustrative purposes only, and are not intended to provide, nor should they be interpreted as providing any facts regarding, or prediction or forecast of, any environmental risk for any property. Only an assessment performed by a qualified environmental professional can provide findings, opinions or conclusions regarding the environmental risk or conditions in, on or at any property.

Copyright 2024 by Environmental Data Resources, LLC. All rights reserved. Reproduction in any media or format, in whole or in part, of any report or map of Environmental Data Resources, LLC, or its affiliates, is prohibited without prior written permission.

EDR and its logos (including Sanborn and Sanborn Map) are trademarks of Environmental Data Resources, LLC or its affiliates. All other trademarks used herein are the property of their respective owners.

## EXECUTIVE SUMMARY

A search of available environmental records was conducted by Environmental Data Resources, Inc (EDR). The report was designed to assist parties seeking to meet the search requirements of EPA's Standards and Practices for All Appropriate Inquiries (40 CFR Part 312), the ASTM Standard Practice for Environmental Site Assessments (E1527 - 21), the ASTM Standard Practice for Environmental Site Assessments for Forestland or Rural Property (E2247 - 16), the ASTM Standard Practice for Limited Environmental Due Diligence: Transaction Screen Process (E1528 - 22) or custom requirements developed for the evaluation of environmental risk associated with a parcel of real estate.

### TARGET PROPERTY INFORMATION

#### ADDRESS

2321 N FAIRVIEW ST  
BURBANK, CA 91504

#### COORDINATES

Latitude (North): 34.1947940 - 34° 11' 41.25"  
Longitude (West): 118.3437430 - 118° 20' 37.47"  
Universal Transverse Mercator: Zone 11  
UTM X (Meters): 376185.2  
UTM Y (Meters): 3784375.8  
Elevation: 669 ft. above sea level

### USGS TOPOGRAPHIC MAP ASSOCIATED WITH TARGET PROPERTY

Target Property Map: 5630791 BURBANK, CA  
Version Date: 2012

### AERIAL PHOTOGRAPHY IN THIS REPORT

Photo Year: 060  
Source: USDA

MAPPED SITES SUMMARY

Target Property Address:  
2321 N FAIRVIEW ST  
BURBANK, CA 91504

Click on Map ID to see full detail.

MAP ID	SITE NAME	ADDRESS	DATABASE ACRONYMS	RELATIVE ELEVATION	DIST (ft. & mi.) DIRECTION
<a href="#">Reg</a>	SAN FERNANDO VALLEY	NORTH HOLLYWOOD WELL	NPL, SEMS, US ENG CONTROLS, US INST CONTROLS		TP
<a href="#">A1</a>	BURBANK HOUSING CORP	2332-2333 N FAIRVIEW	HWTS, HAZNET		TP
<a href="#">A2</a>	BURBANK HOUSING CORP	2327 N FAIRVIEW ST	HWTS, HAZNET		TP
<a href="#">A3</a>	BURBANK HOUSING CORP	2321 FAIRVIEW ST	HWTS		TP
<a href="#">A4</a>	BURBANK HOUSING CORP	2335 N FAIRVIEW ST	HWTS, HAZNET		TP
<a href="#">A5</a>	CITY OF BURBANK C D	2306 ONTARIO ST	RCRA-SQG	Lower	140, 0.027, SW
<a href="#">A6</a>	RELIABLE AUTO REPAIR	2346 ONTARIO ST.	CPS-SLIC, WIP	Higher	158, 0.030, NW
<a href="#">A7</a>	CITY OF BURBANK CDD	2302 N ONTARIO ST	RCRA-SQG	Lower	160, 0.030, SW
<a href="#">B8</a>	3100 PARTNERS LLC	2333 N ONTARIO ST	RCRA NonGen / NLR	Higher	210, 0.040, WSW
<a href="#">C9</a>	PACIFIC BELL	3001 THORTON AVE	SWEEPS UST	Higher	252, 0.048, North
<a href="#">C10</a>	AT&T CALIFORNIA - K3	3001 THORNTON AVE	UST	Higher	252, 0.048, North
<a href="#">C11</a>	AT&T CALIFORNIA - K3	3001 THORNTON AVE	CERS HAZ WASTE, CERS TANKS, HWTS, HAZNET, CERS	Higher	252, 0.048, North
<a href="#">C12</a>	AT&T CALIFORNIA - K3	3001 THORNTON AVE	UST FINDER	Higher	252, 0.048, North
<a href="#">C13</a>	PACIFIC BELL	3001 THORNTON AVE	UST	Higher	252, 0.048, North
<a href="#">C14</a>	PACIFIC BELL	3001 THORNTON AVE.	CPS-SLIC, EMI	Higher	252, 0.048, North
<a href="#">C15</a>	PACIFIC BELL	3001 THORNTON AVE	RCRA-VSQQ, HIST UST, FINDS, ECHO, LOS ANGELES CO...	Higher	252, 0.048, North
<a href="#">C16</a>	THE MERCEDES SPECIAL	2923 THORNTON AVE	RCRA NonGen / NLR	Higher	268, 0.051, NNE
<a href="#">C17</a>	AIR PARTS INTERNATIO	2921 THORNTON AVE	RCRA NonGen / NLR	Higher	270, 0.051, NNE
<a href="#">C18</a>	JAY-DEE AIRCRAFT SUP	2921 THORNTON AVE	CPS-SLIC, WIP, CERS	Higher	270, 0.051, NNE
<a href="#">C19</a>	CAPTIVE AIR	2919 THORNTON AVE.	CPS-SLIC, WIP	Higher	270, 0.051, NNE
<a href="#">C20</a>	JAY DEE AIRCRAFT SUP	2917 THORNTON AVE	CPS-SLIC, WIP, CERS	Higher	271, 0.051, NNE
<a href="#">C21</a>	CAPTIVE AIR INCORPOR	2909 THORNTON AVE	WIP	Higher	288, 0.055, NNE
<a href="#">C22</a>	SCHMID INSULATION	2909 THORNTON AVE	WIP	Higher	288, 0.055, NNE
<a href="#">C23</a>	TINSLEY STUDIO	2909 THORNTON AVE.	RCRA NonGen / NLR	Higher	288, 0.055, NNE
<a href="#">C24</a>	CAPTIVE AIR	2909 THORNTON AVE	RCRA-SQG, FINDS, ECHO, EMI	Higher	288, 0.055, NNE
<a href="#">C25</a>	CAPTIVE AIR	2909 THORNTON AVE	CPS-SLIC, HWTS, HAZNET	Higher	288, 0.055, NNE
<a href="#">B26</a>	3100 PARTNERS LLC	3100 THORNTON AVE	AST	Higher	350, 0.066, West
<a href="#">B27</a>	3100 PARTNERS LLC	3100 THORNTON AVE	CERS TANKS, HWTS, HAZNET, CERS	Higher	350, 0.066, West
<a href="#">D28</a>	STUDIO VAN & STORAGE	2901 THORNTON AVE	HIST UST	Higher	395, 0.075, NE
<a href="#">D29</a>	STUDIO VAN & STORAGE	2901 THORNTON AVE	CPS-SLIC, SWEEPS UST, HIST UST, CA FID UST, LOS...	Higher	395, 0.075, NE
<a href="#">D30</a>	WHITE CAP DBA RENO H	2901 THORNTON AVE	RCRA-VSQQ	Higher	395, 0.075, NE
<a href="#">D31</a>	LOCKHEED MARTIN CORP	311 THORNTON AVE B90	RCRA-SQG, FINDS, ECHO	Higher	395, 0.075, NE
<a href="#">C32</a>	MDK INTERNATIONAL	2420 N ONTARIO ST	RCRA NonGen / NLR	Higher	453, 0.086, NNW
<a href="#">E33</a>	ALIGN-RITE INTERNATI	2422-2428 NORTH ONTA	CPS-SLIC, CERS	Higher	479, 0.091, NNW
<a href="#">E34</a>	ALIGN-RITE	2424 ONTARIO ST	WIP	Higher	501, 0.095, NNW
<a href="#">F35</a>	LOCKHEED A-1 EAST, B	3110 W THORNTON AVE	CPS-SLIC, WIP, CERS	Higher	504, 0.095, WNW
<a href="#">G36</a>	3100 PARTNERS, LLC	2255 N ONTARIO ST ST	RCRA NonGen / NLR	Lower	533, 0.101, SSW
<a href="#">G37</a>	TEXACO OILS INC	2255 N ONTARIO ST 78	EDR Hist Auto	Lower	533, 0.101, SSW
<a href="#">G38</a>	TECHNICOLOR	2255 N ONTARIO ST	RCRA NonGen / NLR	Lower	533, 0.101, SSW

MAPPED SITES SUMMARY

Target Property Address:  
2321 N FAIRVIEW ST  
BURBANK, CA 91504

Click on Map ID to see full detail.

MAP ID	SITE NAME	ADDRESS	DATABASE ACRONYMS	RELATIVE ELEVATION	DIST (ft. & mi.) DIRECTION
<a href="#">E39</a>	FROST INDUST. ELECT.	2430 N. ONTARIO ST.	CPS-SLIC, WIP	Higher	621, 0.118, North
<a href="#">F40</a>	LOCKHEED A-1, B85, L	3220 W THORTON	CPS-SLIC, WIP, CERS	Higher	627, 0.119, WNW
<a href="#">E41</a>	SURFACE FINISHING GL		PFAS ECHO	Higher	647, 0.123, NNW
<a href="#">E42</a>	SURFACE FINISHING IN	2501 N ONTARIO ST	SWEEPS UST, HIST UST, CA FID UST, LOS ANGELES CO...	Higher	659, 0.125, NNW
<a href="#">E43</a>	LITTLE BROTHERS INC	2501 ONTARIO ST	CPS-SLIC, HWTS, HAZNET	Higher	659, 0.125, NNW
<a href="#">E44</a>	SURFACE FINISHING IN	2501 N ONTARIO	RCRA-SQG, HIST UST, EMI, HWTS, HAZNET	Higher	659, 0.125, NNW
<a href="#">E45</a>	GLENART ENAMELING CO	2501 ONTARIO ST	EMI, WIP	Higher	659, 0.125, NNW
<a href="#">E46</a>	FROST INDUSTRIAL ELE	2500 ONTARIO ST.	CPS-SLIC, WIP	Higher	688, 0.130, NNW
<a href="#">E47</a>	CARTERS SUPPLY INC.	2504 ONTARIO ST.	CPS-SLIC, WIP	Higher	689, 0.130, North
<a href="#">E48</a>	TWISS HEAT TREATING	2503 N ONTARIO ST	HIST UST, WIP	Higher	746, 0.141, NNW
<a href="#">E49</a>	FORMER TWISS HEATING	2503 NORTH ONTARIO B	CPS-SLIC, CERS	Higher	746, 0.141, NNW
<a href="#">E50</a>	TWISS HEAT TREATING	2503 N ONTARIO ST	RCRA-SQG, FINDS, ECHO, LOS ANGELES CO. HMS, HWTS,	Higher	746, 0.141, NNW
<a href="#">E51</a>	BURBANK METAL SUPPLY	2506 ONTARIO ST.	CPS-SLIC, WIP	Higher	749, 0.142, North
<a href="#">H52</a>	HYDRO-AIRE AEROSPACE	3000 WINONA AVE	RCRA-TSDF, RCRA-LQG, AST	Higher	800, 0.152, NNE
<a href="#">H53</a>	CRANE AEROSPACE AND	3000 WINONA AVE	RCRA NonGen / NLR	Higher	800, 0.152, NNE
<a href="#">H54</a>	CRANE AEROSPACE AND	3000 WINONA AVE.	RCRA NonGen / NLR	Higher	800, 0.152, NNE
<a href="#">H55</a>	KEITH SHIVELY	3000 WINONA AVE, BLD	RCRA NonGen / NLR	Higher	800, 0.152, NNE
<a href="#">H56</a>	CRANE AEROSPACE AND	3000 WINONA AVE.	RCRA NonGen / NLR	Higher	800, 0.152, NNE
<a href="#">H57</a>	CRANE CO.	3000 WINONA AVENUE	RESPONSE, ENVIROSTOR, LUST, CPS-SLIC, CERS HAZ...	Higher	800, 0.152, NNE
<a href="#">H58</a>	CRANE CO/HYDRO-AIRE	3000 WINONA AVE	HWP, HWTS, HAZNET	Higher	800, 0.152, NNE
<a href="#">I59</a>	WORTHINGTON FOUNDRY	2508 N ONTARIO ST	CPS-SLIC, LOS ANGELES CO. HMS, WIP, CIWQS	Higher	806, 0.153, North
<a href="#">I60</a>	VALLEY ENAMELING COR	2509 NORTH ONTARIO S	RCRA-SQG, CPS-SLIC, FINDS, ECHO, EMI, ENF, LOS...	Higher	808, 0.153, NNW
<a href="#">I61</a>	VALLEY ENAMELING CO	2509 ONTARIO ST	WIP	Higher	808, 0.153, NNW
<a href="#">J62</a>	BURBANK FIRE STATION	2713 THORNTON AVE	SWEEPS UST, CA FID UST, CERS TANKS, CERS	Lower	832, 0.158, ENE
<a href="#">J63</a>	BURBANK FIRE STATION	2713 THORNTON AVE	UST FINDER	Lower	832, 0.158, ENE
<a href="#">J64</a>	FIRESTATION #13	2713 THORNTON AVE #	UST	Lower	832, 0.158, ENE
<a href="#">J65</a>	BURBANK FIRE STATION	2713 THORNTON AVE	UST	Lower	832, 0.158, ENE
<a href="#">K66</a>	ANIMATION RESEARCH L	3205 BURTON AVE.	RCRA NonGen / NLR	Higher	832, 0.158, NW
<a href="#">K67</a>	GENERAL CONNECTORS C	3205 BURTON AVENUE	RCRA-SQG, FINDS, ECHO, HWTS, HAZNET	Higher	832, 0.158, NW
<a href="#">K68</a>	BONDED SERVICES	3205 BURTON AVE	CPS-SLIC, ENF, WIP, CERS	Higher	832, 0.158, NW
<a href="#">I69</a>	2 L SCREEN PRINTING	2513 ONTARIO ST	CPS-SLIC, EMI, WIP	Higher	859, 0.163, NNW
<a href="#">L70</a>	I.K. CURTIS SERVICES	2907 W EMPIRE AVE	HIST UST	Lower	873, 0.165, SSE
<a href="#">I71</a>	BEVERLY SINAI MEDICA	2514 N. ONTARIO ST S	RCRA NonGen / NLR	Higher	878, 0.166, North
<a href="#">I72</a>	VCC	2514 ONTARIO ST.	CPS-SLIC, WIP	Higher	878, 0.166, North
<a href="#">I73</a>	RX BIOTECH PHARMACY,	2514 N ONTARIO ST ST	RCRA-VSQG	Higher	878, 0.166, North
<a href="#">I74</a>	HARRY HECHTER CO. IN	2515 ONTARIO ST.	CPS-SLIC, WIP	Higher	899, 0.170, NNW
<a href="#">I75</a>	R. SCHER & ASSOCIATE	2516 ONTARIO ST.	CPS-SLIC, WIP	Higher	900, 0.170, North
<a href="#">L76</a>	MEL BERNIE & CO INC		PFAS ECHO	Lower	933, 0.177, South
<a href="#">L77</a>	CADAM	2919 EMPIRE AVE	WIP	Lower	935, 0.177, SSE

MAPPED SITES SUMMARY

Target Property Address:  
2321 N FAIRVIEW ST  
BURBANK, CA 91504

Click on Map ID to see full detail.

MAP ID	SITE NAME	ADDRESS	DATABASE ACRONYMS	RELATIVE ELEVATION	DIST (ft. & mi.) DIRECTION
L78	I K CURTIS SVCS INC	2907 2919 EMPIRE AVE	RCRA-SQG, FINDS, ECHO	Lower	935, 0.177, SSE
L79	I K CURTIS SERVICES	2919 EMPIRE AVE	CPS-SLIC, HWTS, HAZNET	Lower	935, 0.177, SSE
L80	IK CURTIS SERVICES I	2907 EMPIRE AVENUE	CPS-SLIC, HIST UST, WIP	Lower	940, 0.178, SSE
L81	P R C DESOTO CDP INC	2817 W EMPIRE AVE	RCRA-SQG, HIST UST, LOS ANGELES CO. HMS	Lower	953, 0.180, SSE
M82	ASSOCIATED COMPONENT	3030 EMPIRE AVE.	CPS-SLIC, WIP	Lower	954, 0.181, South
M83	SIERRACIN-HARRISON	3020 EMPIRE AVE	CPS-SLIC, EMI, ENF, WIP, CERS	Lower	956, 0.181, South
L84	MEL BERNIE & CO. INC	3000 EMPIRE AVE.	RCRA-LQG, FINDS	Lower	957, 0.181, South
L85	MEL BERNIE & COMPANY	3000 EMPIRE AVE	ENVIROSTOR, HIST UST, EMI, ENF, HWTS, HAZNET	Lower	957, 0.181, South
L86	TRANSCORD ENTERPRISE	2890 EMPIRE AVE	RCRA-SQG, FINDS, ECHO, HWTS, HAZNET, WIP	Lower	986, 0.187, SSE
L87	TRANSCORD ENTERPRISE	2890 EMPIRE AVE	CPS-SLIC, HWTS, HAZNET	Lower	986, 0.187, SSE
I88	AMERICAN FINE ARTS F	2520 N ONTARIO ST	RCRA NonGen / NLR	Higher	1004, 0.190, North
I89	G & B ENTERPRISE MET	2520 ONTARIO ST	WIP	Higher	1004, 0.190, North
I90	PROCESS CONTROL LABO	2520 N ONTARIO ST BL	RCRA-SQG, FINDS, ECHO, LOS ANGELES CO. HMS	Higher	1004, 0.190, North
I91	PROCESS CONTROL LABO	2520 N ONTARIO ST BL	CHROME PLATING, HWTS, HAZNET, NON-CASE INFO	Higher	1004, 0.190, North
I92	AMER. FINE ARTS FOUN	2520 N. ONTARIO ST	WIP	Higher	1004, 0.190, North
I93	PROCESS CONTROL	2520 N. ONTARIO STRE	ENVIROSTOR, CPS-SLIC, CERS	Higher	1004, 0.190, North
I94	AMERICAN FINE ARTS F	2520 N ONTARIO ST	CPS-SLIC, LOS ANGELES CO. HMS, CERS	Higher	1004, 0.190, North
I95	PROCESS CONTROL LABO	2520 ONTARIO	CPS-SLIC, ENF, WIP	Higher	1004, 0.190, North
I96	PROCESS CONTROL LABS	2520 N ONTARIO ST #	CERS HAZ WASTE, HWTS, HAZNET, CERS	Higher	1004, 0.190, North
I97	PROCESS CONTROL LABS	2520 N ONTARIO ST	WIP	Higher	1004, 0.190, North
I98	PROCESS CONTROL LABO		PFAS ECHO	Higher	1014, 0.192, NNW
H99	JIM HENSON CREATURE	2829 BURTON AVE	CERS HAZ WASTE	Higher	1020, 0.193, NNE
H100	THE JIM HENSON COMPA	2827 BURTON AVE	RCRA NonGen / NLR	Higher	1020, 0.193, NNE
H101	JIM HENSON STUDIO	2827 BURTON AVE	RCRA NonGen / NLR	Higher	1020, 0.193, NNE
L102	RICH CRAFT	2817 EMPIRE AVE.	CPS-SLIC, HWTS, HAZNET	Lower	1031, 0.195, SSE
L103	AMERIFLIGHT	2817 EMPIRE AVE	SWEEPS UST, HIST UST, CA FID UST, EMI, WIP	Lower	1031, 0.195, SSE
N104	AERO QUALITY SALES	2821 BURTON AVE	WIP	Higher	1036, 0.196, NNE
N105	JIM HENSON CREATURE	2821 BURTON AVE	CPS-SLIC, HWTS, HAZNET	Higher	1036, 0.196, NNE
K106	SOUTHERN CALIFORNIA	3223 BURTON AVE	RCRA NonGen / NLR	Higher	1039, 0.197, NW
K107	SOUTHERN CALIFORNIA	3223 BURTON AVE	CPS-SLIC, HWTS, HAZNET	Higher	1039, 0.197, NW
K108	DESIGNER INSTALLATIO	3223 BURTON AVE	LOS ANGELES CO. HMS, WIP	Higher	1039, 0.197, NW
L109	FOX RENT A CAR -- BU	2890 W EMPIRE AVE	AST	Lower	1040, 0.197, SSE
L110	PRC-DE SOTO INTERNAT	2820 EMPIRE AVENUE	RCRA-LQG, FINDS, ECHO, HWTS, HAZNET, NPDES	Lower	1053, 0.199, SSE
I111	DAV-LO & SPACE AGE E	2521 ONTARIO ST.	CPS-SLIC, WIP	Higher	1071, 0.203, NNW
I112	FAIR WELDING	2523 N ONTARIO ST	LOS ANGELES CO. HMS, WIP	Higher	1082, 0.205, NNW
I113	THOMPSON ADB INDUSTR	2523 N ONTARIO ST	CPS-SLIC, HWTS, HAZNET	Higher	1082, 0.205, NNW
I114	ALUMINUM DIP BRAZE C	2537 ONTARIO ST	CPS-SLIC, WIP, CERS	Higher	1082, 0.205, NNW
O115	CRAWFORD PRINTING, I		PFAS ECHO	Higher	1085, 0.205, WNW
P116	1928 JEWELRY COMPANY	3000 W. EMPIRE AVE	WIP	Lower	1108, 0.210, South

MAPPED SITES SUMMARY

Target Property Address:  
2321 N FAIRVIEW ST  
BURBANK, CA 91504

Click on Map ID to see full detail.

MAP ID	SITE NAME	ADDRESS	DATABASE ACRONYMS	RELATIVE ELEVATION	DIST (ft. & mi.) DIRECTION
P117	1928 JEWELRY COMPANY	3000 W.. EMPIRE AVE.	CPS-SLIC, HIST UST, NPDES, WDS, CIWQS, CERS	Lower	1108, 0.210, South
Q118	ORIGNAL PRODUCTIONS	2435 N NAOMI ST	CPS-SLIC, HWTS, HAZNET	Lower	1126, 0.213, ENE
Q119	2435 NAOMI, LLC C/O	2435 NORTH NAOMI STR	RCRA NonGen / NLR	Lower	1126, 0.213, ENE
Q120	J&M PRODUCTS INC	2435 N NAOMI ST	LOS ANGELES CO. HMS, WIP	Lower	1126, 0.213, ENE
R121	UNIQUE ALTERNATORS	2529 ONTARIO ST	CPS-SLIC, HWTS	Higher	1128, 0.214, NNW
R122	HOBAK PRECISION META	2529 ONTARIO ST	WIP	Higher	1128, 0.214, NNW
O123	GERALD CRAWFORD COMP	3031 THORNTON AVE	RCRA-SQG, CPS-SLIC, EMI, HWTS, HAZNET, WIP, CERS	Higher	1130, 0.214, NNW
S124	CAL-WIRE PRECISION M	2801 EMPIRE AVE.	CPS-SLIC, WIP	Lower	1145, 0.217, SE
R125	BIG RED MACHINE SHOP	2522 N ONTARIO ST	RCRA NonGen / NLR	Higher	1151, 0.218, North
R126	BIG RED MACHINE SHOP	2522 N ONTARIO SR	CERS HAZ WASTE	Higher	1151, 0.218, North
T127	QUALITY HEAT TREATIN	3305 BURTON AVE	CPS-SLIC, CERS HAZ WASTE, CERS TANKS, RCRA NonGen.	Higher	1160, 0.220, NW
T128	QUALITY HEAT TREATIN	3305 BURTON AVE	AST	Higher	1160, 0.220, NW
T129	ANAHEIM PET & AQUARI	3314 BURTON AVE	CPS-SLIC, LOS ANGELES CO. HMS, WIP	Higher	1171, 0.222, NW
R130	ALUMINUM DIP BRAZE C		PFAS ECHO	Higher	1183, 0.224, North
Q131	CANDLELIGHT PRESS IN	2443 N NAOMI ST	CPS-SLIC, LOS ANGELES CO. HMS, HWTS	Lower	1192, 0.226, NE
Q132	NONE	2443 N NAOMI ST	SWEEPS UST, CA FID UST, WIP	Lower	1192, 0.226, NE
Q133	WENDELIGHTING	2445 N NAOMI ST	CPS-SLIC, HWTS, HAZNET	Lower	1192, 0.226, NE
Q134	WENDELIGHTING	2445 N NAOMI ST	RCRA-SQG, FINDS, ECHO, WIP	Lower	1192, 0.226, NE
R135	ALUMINUM DIP BRAZE C	2537 NORTH ONTARIO S	SEMS-ARCHIVE, RCRA-SQG, LOS ANGELES CO. HMS	Higher	1193, 0.226, NNW
136	COURTAULDS AEROSPACE	2820 W EMPIRE AVE	CERS HAZ WASTE, LOS ANGELES CO. HMS, CERS	Lower	1202, 0.228, SSE
S137	ROYER LABS	2711 W. EMPIRE AVE	RCRA NonGen / NLR	Lower	1203, 0.228, SE
S138	PROP MASTERS INC.	2721 EMPIRE AVE	RCRA NonGen / NLR	Lower	1215, 0.230, SE
S139	W COAST PROPELLER DI	2721 EMPIRE AVE	EMI, WIP	Lower	1215, 0.230, SE
S140	RHR ENTERPRISES	2721 EMPIRE AVE.	CPS-SLIC, HWTS, HAZNET	Lower	1215, 0.230, SE
O141	LOCKHEED CORP./ENV S	2550 N. HOLLYWOOD WA	ENVIROSTOR	Higher	1217, 0.230, West
O142	US HEALTHWORKS MEDIC	2550 N HOLLYWOOD WAY	RCRA NonGen / NLR	Higher	1217, 0.230, West
S143	WEST COAST PROPELLER	2721 EMPIRTE AVE	RCRA-SQG, FINDS, ECHO	Lower	1220, 0.231, SE
R144	BREBCO LLC	2526 N. ONTARIO STRE	RCRA NonGen / NLR	Higher	1233, 0.234, North
R145	SPACE LOK INC	2526 N ONTARIO ST	RCRA-SQG, FINDS, ECHO, ENF, LOS ANGELES CO. HMS,...	Higher	1233, 0.234, North
R146	SPACE-LOK INC	2526 NORTH ONTARIO S	CPS-SLIC, HWTS, HAZNET, CERS	Higher	1233, 0.234, North
Q147	RYAN HERCO PRODUCTS	2449 N. NAOMI ST.	CPS-SLIC, WIP	Higher	1236, 0.234, NE
T148	3318 BURTON AVE FACI	3318 BURTON AVE	CPS-SLIC, HWTS, HAZNET	Higher	1248, 0.236, NW
T149	WARNER BROS. ENTERTA	3318 BURTON AVE	RCRA-LQG	Higher	1248, 0.236, NW
T150	TRANS BOX	3318 BURTON AVE	WIP	Higher	1248, 0.236, NW
S151	UNATECH MFG. AND SAL	2711 EMPIRE AVE	WIP	Lower	1265, 0.240, SE
S152	UNATECH MFG & SALES	2711 EMPIRE AVE	RCRA-SQG, FINDS, ECHO	Lower	1265, 0.240, SE
S153	UNATECH MFG & SALES	2711 EMPIRE AVE	CPS-SLIC, HWTS, HAZNET	Lower	1265, 0.240, SE
U154	J H MADDOCKS PHOTO	2801 BURTON AVE	RCRA-SQG, FINDS	Higher	1268, 0.240, NE
T155	OLYMPIC RENT-A-CAR	3317 BURTON AVE.	CPS-SLIC, WIP	Higher	1281, 0.243, NW

MAPPED SITES SUMMARY

Target Property Address:  
2321 N FAIRVIEW ST  
BURBANK, CA 91504

Click on Map ID to see full detail.

MAP ID	SITE NAME	ADDRESS	DATABASE ACRONYMS	RELATIVE ELEVATION	DIST (ft. & mi.) DIRECTION
156	SONIA FUKUMOTO	2125 NORTH FREDERIC	RCRA NonGen / NLR	Lower	1286, 0.244, East
V157	BURBANK OU WELL VO-6		PFAS	Lower	1300, 0.246, SSW
R158	MUSIC EXPRESS INC	2530 ONTARIO ST	RCRA-SQG, CPS-SLIC, FINDS, ECHO, HWTS, HAZNET, WIP	Higher	1311, 0.248, North
R159	PACIFIC DESIGN	2530 N ONTARIO	RCRA-SQG, FINDS, ECHO	Higher	1311, 0.248, North
V160	DISC GRAPHICS INC		PFAS ECHO	Lower	1315, 0.249, SSW
T161	DE KING INC. CO.	3326 BURTON AVE	CPS-SLIC, LOS ANGELES CO. HMS, WIP	Higher	1316, 0.249, WNW
R162	ELECTRICAL ADVERTISI	2545 ONTARIO ST	RCRA-SQG, CPS-SLIC, UST, FINDS, ECHO, HWTS,...	Higher	1324, 0.251, North
T163	PRODUCTION GRIP EQUI	3321 BURTON AVE.	CPS-SLIC, WIP	Higher	1338, 0.253, NW
V164	DISC GRAPHICS INC	3116 VANOWEN ST	RCRA-SQG, CPS-SLIC, ICIS, US AIRS, FINDS, EMI, LOS...	Lower	1342, 0.254, SSW
U165	VER SALES INC	2509 N NAOMI ST	CPS-SLIC, HWTS, HAZNET, CERS	Higher	1354, 0.256, NE
W166	DEKING SCREW PRODUCT	3330 BURTON AVE	CPS-SLIC, HWTS, HAZNET	Higher	1373, 0.260, WNW
R167	CRYSTAL LIKE PLASTIC	2547 N. ONTARIO ST.	CPS-SLIC, HWTS, HAZNET	Higher	1381, 0.262, North
V168	U.S. LABEL CORP.	3100 W. VANOWEN ST	CPS-SLIC, WIP, CERS	Lower	1387, 0.263, SSW
X169	PROVENZANO CERAMICS	3210 VANOWEN ST	CPS-SLIC, LOS ANGELES CO. HMS, WIP	Lower	1397, 0.265, SSW
T170	DWYER MANUFACTURING	3329 BURTON AVE.	CPS-SLIC, WIP	Higher	1398, 0.265, NW
X171	TRIBAL SCENERY	3216 VANOWEN ST	RCRA-SQG, CPS-SLIC, FINDS, ECHO, HWTS, HAZNET,...	Lower	1406, 0.266, SSW
Y172	BURBANK AIRPORT HILT	2500 HOLLYWOOD WAY	CPS-SLIC, HWTS, HAZNET	Higher	1414, 0.268, West
Z173	CARTERS INC	2612 N HOLLYWOOD WAY	CPS-SLIC, SWEEPS UST, LOS ANGELES CO. HMS, WIP	Higher	1426, 0.270, WNW
W174	GM SIGNS CORP.	3334 BURTON AVE	CPS-SLIC, EMI, LOS ANGELES CO. HMS, WIP, CERS	Higher	1431, 0.271, WNW
175	LOCKHEED A-1 EAST	3401 W EMPIRE AVE	CPS-SLIC, WIP, CERS	Higher	1456, 0.276, WSW
Y176	LOCKHEED PLANT B-1	17505 VICTORY PL	LUST, Cortese, HIST CORTESE, CERS	Higher	1492, 0.283, West
AA177	NORMAN ENTERPRISES	2621 EMPIRE AVE.	CPS-SLIC, WIP	Lower	1492, 0.283, SE
Z178	CARTER VSP AIRPORT P	2616 N. HOLLYWOOD WA	CPS-SLIC, WIP	Higher	1499, 0.284, WNW
W179	CHEVRON #9-0839	2650 HOLLYWOOD	HIST CORTESE	Higher	1500, 0.284, WNW
W180	CHEVRON #9-0839	2650 HOLLYWOOD WY N	LUST, Cortese, CERS	Higher	1500, 0.284, WNW
W181	CHEVRON #9-0839	2650 HOLLYWOOD WY N	UST FINDER RELEASE	Higher	1500, 0.284, WNW
AB182	SUN BANK	3110 WINONA AVE	UST FINDER RELEASE	Higher	1514, 0.287, NNW
AB183	LENNIE MARVIN ENTERP	3110 WINONA AVE	CPS-SLIC, HWTS, HAZNET	Higher	1514, 0.287, NNW
AB184	SUN BANK	3110 WINONA AVE	LUST, SWEEPS UST, Cortese, HIST CORTESE, LOS...	Higher	1514, 0.287, NNW
Y185	LOCKHEED PLANT A-1-F	2555 HOLLYWOOD WY	LUST, Cortese, ENF, HIST CORTESE, CIWQS, CERS	Higher	1527, 0.289, West
Y186	LOCKHEED-BURBANK PLA	2555 NO. HOLLYWOOD W	CA BOND EXP. PLAN	Higher	1527, 0.289, West
Y187	LOCKHEED PLANT A-1	2555 HOLLYWOOD WY N	UST FINDER RELEASE	Higher	1527, 0.289, West
Y188	LOCKHEED PLANT A-1-F	2555 HOLLYWOOD WY	UST FINDER RELEASE	Higher	1527, 0.289, West
Y189	LOCKHEED PLANT A-1	2555 HOLLYWOOD WY N	LUST, SWEEPS UST, CA FID UST, Cortese, LOS ANGELES...	Higher	1527, 0.289, West
Y190	LOCKHEED MARTIN PLAN	2555 N HOLLYWOOD WY	SEMS-ARCHIVE, RCRA-SQG	Higher	1527, 0.289, West
Y191	LOCKHEED AERONAUTICA	2555 N. HOLLYWOOD WA	ENVIROSTOR, CPS-SLIC, CERS	Higher	1527, 0.289, West
U192	SHELTERCLEAN INC	2514 N NAOMI ST	CPS-SLIC, HWTS, HAZNET, NPDES, CIWQS, CERS	Higher	1541, 0.292, NE
V193	WILLIAMS ENGRAVING C	3101 VALHALLA DR.	CPS-SLIC, WIP	Lower	1551, 0.294, South
V194	THOUGHT FACTORY	3103 VALHALLA DR.	CPS-SLIC, HWTS, HAZNET	Lower	1552, 0.294, South



MAPPED SITES SUMMARY

Target Property Address:  
2321 N FAIRVIEW ST  
BURBANK, CA 91504

Click on Map ID to see full detail.

MAP ID	SITE NAME	ADDRESS	DATABASE ACRONYMS	RELATIVE ELEVATION	DIST (ft. & mi.) DIRECTION
AA195	MUSIC EXPRESS	2601 EMPIRE AVE	CPS-SLIC, HWTS, HAZNET	Lower	1557, 0.295, SE
AB196	FLO CONTROL	3210 WINONA AVE.	CPS-SLIC, HWTS, HAZNET	Higher	1573, 0.298, NNW
AC197	AEROQUIP FACILITY (F	3015 WINONA AVE	UST FINDER RELEASE	Higher	1586, 0.300, North
AC198	AEROQUIP FACILITY (F	3015 WINONA AVE	LUST, SWEEPS UST, Cortese, HIST CORTESE, WIP, CERS	Higher	1586, 0.300, North
AC199	GIBBONS LTD	2911 WINONA AVE	CPS-SLIC, HWTS, HAZNET	Higher	1590, 0.301, North
AD200	A.J. LEVIN CO.	3108 VALHALLA DR	CPS-SLIC, WIP	Lower	1592, 0.302, South
AD201	BICO, INC.	3116 VALHALLA DR	CPS-SLIC, LOS ANGELES CO. HMS, WIP	Lower	1593, 0.302, SSW
AE202	ALUMTREAT	2905 WINONA ST.	SEMS-ARCHIVE, CORRACTS, RCRA-TSDF, RCRA-SQG	Higher	1598, 0.303, North
AE203	ALUMTREAT, INC.	2905 WINONA AVE.	CPS-SLIC, HWTS	Higher	1598, 0.303, North
AE204	ALUMTREAT INC	2905 WINOMA AVENUE	DEED	Higher	1598, 0.303, North
AE205	ALUMTREAT INC	2905 WINONA AVE	ENVIROSTOR, SWEEPS UST, DEED, RCRA NonGen / NLR,...	Higher	1598, 0.303, North
206	ACCURATE LASER INTER	3310 VANOWEN ST	CPS-SLIC, LOS ANGELES CO. HMS, WIP	Higher	1602, 0.303, SW
AB207	JANCO CORP	3111 WINONA AVE	RCRA-SQG, ENVIROSTOR, CPS-SLIC, FINDS, ECHO, EMI,...	Higher	1606, 0.304, NNW
AE208	PUROFIED DOWN PRODUC	2815 WINONA AVE	CPS-SLIC, EMI, HWTS, WIP	Higher	1620, 0.307, NNE
AA209	KONOGRAPHICS, INC.	2521 EMPIRE AVE.	CPS-SLIC, HWTS, HAZNET	Lower	1626, 0.308, SE
AB210	DAVIS MACHINING CO	3216 WINONA AVE	RCRA-SQG, CPS-SLIC, FINDS, ECHO, LOS ANGELES CO....	Higher	1627, 0.308, NNW
AF211	J T SUPPLIES	2526 N NAOMI ST	RCRA-SQG, CPS-SLIC, FINDS, ECHO, HWTS, HAZNET, WIP	Higher	1628, 0.308, NE
AG212	HANNA CAR WASH SYSTE	3210 VALHALLA DR	CPS-SLIC, LOS ANGELES CO. HMS, WIP	Lower	1630, 0.309, SSW
AG213	SCREEN GRAPHICS CO I	3216 VALHALLA DR	CPS-SLIC, CERS HAZ WASTE, EMI, LOS ANGELES CO....	Lower	1634, 0.309, SSW
AH214	UNITED COURIER	3220 WINONA AVE	CPS-SLIC, HWTS, HAZNET	Higher	1640, 0.311, NNW
215	PREMIER SUEDE & LEAT	2708 HOLLYWOOD	CPS-SLIC, ENF, CERS	Higher	1667, 0.316, WNW
AF216	G.E. GUNDERSON MANUF	2540 N. NAOMI ST.	CPS-SLIC, WIP	Higher	1683, 0.319, NE
AD217	BRU-STER PRINTING CO	1953 ONTARIO ST.	CPS-SLIC, WIP	Lower	1692, 0.320, South
AD218	THE PATRICK TATOPOUL	1951 ONTARIO ST	CPS-SLIC, WIP, CERS	Lower	1696, 0.321, South
AI219	UNIQUE TRADING COMPA	2619 ONTARIO ST.	CPS-SLIC, WIP	Higher	1743, 0.330, North
AF220	CENTERPOINT MFG CO I	2617 N SAN FERNANDO	RCRA-LQG, CPS-SLIC, FINDS, ECHO, LOS ANGELES CO....	Higher	1802, 0.341, NE
AI221	UNITED TECHNOLOGIES/	2625 ONTARIO ST.	CPS-SLIC, HWTS, HAZNET	Higher	1804, 0.342, North
AJ222	AIRMOTIVE	3400 WINONA AVE	CPS-SLIC, HWTS	Higher	1812, 0.343, NW
AI223	BOB'S AUTOMOTIVE	2716 N. CALIFORNIA	CPS-SLIC	Higher	1816, 0.344, NNW
AI224	ARMS AUTO REPAIR INC	2716 N CALIFORNIA ST	CPS-SLIC, HWTS	Higher	1816, 0.344, NNW
AF225	DATA MICROFILMING CO	2601 N SAN FERNANDO	CPS-SLIC, HWTS	Higher	1818, 0.344, NE
226	BELAS FORIEGN CAR RE	2525 N SAN FERNANDO	CPS-SLIC, LOS ANGELES CO. HMS, WIP	Higher	1830, 0.347, NE
AK227	KEYSTONE METAL PRODU	2711 CALIFORNIA ST.	CPS-SLIC, WIP	Higher	1834, 0.347, NNW
AH228	J. PIEDMONT ADVERTIS	3311 WINONA AVE.	CPS-SLIC, HWTS	Higher	1839, 0.348, NNW
AF229	A & T ENGINEERING	2609 N. SAN FERNANDO	CPS-SLIC	Higher	1852, 0.351, NE
AF230	CIRCLE WELD. MFG. CO	2609 N. SAN FERNANDO	CPS-SLIC, HWTS, WIP, CERS	Higher	1852, 0.351, NE
AL231	CITY OF BURBANK FIRE	2244 BUENA VISTA	CPS-SLIC, WIP	Lower	1860, 0.352, ENE
AH232	BIX PIX ENTERTAINMEN	2810 N LIMA ST	CPS-SLIC, RCRA NonGen / NLR, FINDS, ECHO, EMI,...	Higher	1883, 0.357, NNW
233	VEGA AIRCRAFT		FUDS	Higher	1892, 0.358, WSW



MAPPED SITES SUMMARY

Target Property Address:  
2321 N FAIRVIEW ST  
BURBANK, CA 91504

Click on Map ID to see full detail.

MAP ID	SITE NAME	ADDRESS	DATABASE ACRONYMS	RELATIVE ELEVATION	DIST (ft. & mi.) DIRECTION
<a href="#">AJ234</a>	HURST LABEL COMPANY	3401 WINONA AVE	CPS-SLIC, RCRA NonGen / NLR, FINDS, ECHO, HWTS,...	Higher	1898, 0.359, NNW
<a href="#">AM235</a>	DBA QUEEN CITY STEEL	2801 NORTH SAN FERNA	CPS-SLIC, HWTS, NPDES, CIWQS	Higher	1924, 0.364, NNE
<a href="#">AM236</a>	QUEEN CITY SHELL INC	2801 SAN FERNANDO BL	LUST, Cortese, HIST CORTESE, LOS ANGELES CO. HMS,...	Higher	1924, 0.364, NNE
<a href="#">AM237</a>	QUEEN CITY SHELL INC	2801 SAN FERNANDO BL	UST FINDER RELEASE	Higher	1924, 0.364, NNE
<a href="#">AH238</a>	INDUSTRY SAW BLADES	2811 N. LIMA ST.	CPS-SLIC, WIP	Higher	1927, 0.365, NNW
<a href="#">AN239</a>	ASII TANK FARM (SITE	2761 HOLLYWOOD WAY	UST FINDER RELEASE	Higher	1935, 0.366, NW
<a href="#">AN240</a>	AIRCRAFT SERVICE INT	2761 HOLLYWOOD WAY	LUST, SWEEPS UST, HIST UST, CA FID UST, ENF, HIST...	Higher	1935, 0.366, NW
<a href="#">AN241</a>	ASII TANK FARM (SITE	2761 HOLLYWOOD WAY	LUST, Cortese, EMI	Higher	1935, 0.366, NW
<a href="#">AM242</a>	ROTO-JET OF AMERICA	2819 N. SAN FERNANDO	CPS-SLIC, WIP	Higher	1961, 0.371, NNE
<a href="#">AK243</a>	MOLDING CORP. OF AME	2840 N. LIMA ST.	CPS-SLIC, WIP	Higher	1974, 0.374, NNW
<a href="#">AI244</a>	B.J. GRINDING CO.	2632 ONTARIO ST.	CPS-SLIC, WIP	Higher	1974, 0.374, North
<a href="#">AO245</a>	CAMELOT PRESS	2815 LIMA ST N	UST FINDER RELEASE	Higher	1979, 0.375, NNW
<a href="#">AO246</a>	CAMELOT PRESS	2815 LIMA ST N	LUST, Cortese, HIST CORTESE, LOS ANGELES CO. HMS,...	Higher	1979, 0.375, NNW
<a href="#">AM247</a>	RODMAN & COMPANY INC	2823 N SAN FERNANDO	CPS-SLIC, HWTS, HAZNET	Higher	1989, 0.377, NNE
<a href="#">AM248</a>	G S P PRECISION	2827 N SAN FERNANDO	CPS-SLIC, HWTS, HAZNET	Higher	2020, 0.383, NNE
<a href="#">AO249</a>	JACKS AUTO BODY INC.	2821 N. LIMA ST.	CPS-SLIC, HWTS, HAZNET	Higher	2028, 0.384, NNW
<a href="#">AP250</a>	QUEEN CITY STEEL INC	2636 ONTARIO ST.	CPS-SLIC, WIP	Higher	2033, 0.385, North
<a href="#">AP251</a>	MOLDING CORP OF AMER	2701 N ONTARIO ST	CPS-SLIC, SWEEPS UST, FTTS, HIST FTTS	Higher	2038, 0.386, North
<a href="#">AQ252</a>	PROF COLLISION REPAI	2814 N SAN FERNANDO	CPS-SLIC, HWTS	Higher	2047, 0.388, NE
<a href="#">AL253</a>	WORLD OIL #25	2417 SAN FERNANDO BL	UST FINDER RELEASE	Higher	2048, 0.388, ENE
<a href="#">AL254</a>	WORLD OIL CO	2417 N SAN FERNANDO	RCRA-LQG, LUST, HIST UST, FINDS, Cortese, HIST...	Higher	2048, 0.388, ENE
<a href="#">AR255</a>	MIYANO MACHINERY USA	2831 N SAN FERNANDO	CPS-SLIC, LOS ANGELES CO. HMS, HWTS, HAZNET, WIP	Higher	2051, 0.388, NNE
<a href="#">AL256</a>	DRY CLEAN EXPRESS BU	2411 N SAN FERNANDO	CPS-SLIC, DRYCLEANERS, HWTS, HAZNET	Lower	2052, 0.389, ENE
<a href="#">257</a>	CALTRANS-BUENA VISTA	2600 N. SAN FERNANDO	CPS-SLIC, HWTS, HAZNET	Higher	2060, 0.390, NE
<a href="#">AR258</a>	MIYANO MACHINERY USA	2907 N SAN FERNANDO	CPS-SLIC, LOS ANGELES CO. HMS, WIP	Higher	2061, 0.390, North
<a href="#">AO259</a>	LANGLEY'S CUSTOM CAB	2823 LIMA ST.	CPS-SLIC	Higher	2080, 0.394, NNW
<a href="#">AS260</a>	BRANCH MACHINE PARTS	2419 EMPIRE AVE	CPS-SLIC, LOS ANGELES CO. HMS, WIP	Lower	2084, 0.395, ESE
<a href="#">AS261</a>	BRANCH GRINDING CORP	2417 EMPIRE AVE.	CPS-SLIC, WIP	Lower	2089, 0.396, ESE
<a href="#">AQ262</a>	DELTRON ENGINEERING	2800 N SAN FERNANDO	CPS-SLIC, HWTS, HAZNET	Higher	2108, 0.399, NE
<a href="#">AT263</a>	ARIES SUPPLY & EQUIP	3000 FLOYD ST	CPS-SLIC, LOS ANGELES CO. HMS, WIP	Higher	2109, 0.399, North
<a href="#">AS264</a>	MATTHEWS STUDIO EQUI	2411 EMPIRE AVE.	CPS-SLIC, WIP	Lower	2122, 0.402, ESE
<a href="#">AQ265</a>	AUTO MATTERS	2812 N SAN FERNANDO	CPS-SLIC, LOS ANGELES CO. HMS, WIP, CERS	Higher	2135, 0.404, NE
<a href="#">AQ266</a>	CALAM MFG. CO. INC.	2820 N SAN FERNANDO	CPS-SLIC, LOS ANGELES CO. HMS, WIP	Higher	2137, 0.405, NE
<a href="#">AP267</a>	FLO-SYSTEMS INCORPOR	3010 FLOYD ST.	CPS-SLIC, HWTS	Higher	2174, 0.412, North
<a href="#">AU268</a>	MICRO FORM PRECISION	2317 SAN FERNANDO BL	CPS-SLIC, WIP	Lower	2192, 0.415, ENE
<a href="#">269</a>	JOHANSON DIELECTRICS	3113 W. PACIFIC AVE.	CPS-SLIC, WIP	Lower	2204, 0.417, South
<a href="#">AS270</a>	MATTHEWS STUDIO EQUI	2405 EMPIRE AV	CPS-SLIC, HWTS	Lower	2211, 0.419, ESE
<a href="#">AV271</a>	PAINT SUNDRIES SOLUT	2930 N SAN FERNANDO	CPS-SLIC, HWTS, HAZNET	Higher	2235, 0.423, NNE
<a href="#">AT272</a>	DIMON INDUSTRIES	3001 N SAN FERNANDO	CPS-SLIC, EMI, WIP	Higher	2242, 0.425, North

## MAPPED SITES SUMMARY

Target Property Address:  
2321 N FAIRVIEW ST  
BURBANK, CA 91504

Click on Map ID to see full detail.

MAP ID	SITE NAME	ADDRESS	DATABASE ACRONYMS	RELATIVE ELEVATION	DIST (ft. & mi.) DIRECTION
<a href="#">AU273</a>	TRI-WESTERN DATA SYS	2309 SAN FERNANDO BL	CPS-SLIC, WIP	Lower	2249, 0.426, ENE
<a href="#">AW274</a>	COLOR WEST	2228 HOLLYWOOD WAY	CPS-SLIC, WIP	Lower	2250, 0.426, SW
<a href="#">AU275</a>	COMCO, INC	2151 NORTH LINCOLN S	CPS-SLIC, CERS	Lower	2256, 0.427, East
<a href="#">AU276</a>	A & S WROUGHT IRON C	2305 N SAN FERNANDO	CPS-SLIC, LOS ANGELES CO. HMS, WIP	Lower	2271, 0.430, ENE
<a href="#">AU277</a>	THE FISHING FACTORY	2313 N. SAN FERNANDO	CPS-SLIC, WIP	Lower	2274, 0.431, ENE
<a href="#">AV278</a>	RAMADA INN	2900 N. SAN FERNANDO	CPS-SLIC, HWTS	Higher	2275, 0.431, NNE
<a href="#">AP279</a>	VIKING INSULATION IN	3014 FLOYD ST	CPS-SLIC, HWTS, HAZNET	Higher	2277, 0.431, North
<a href="#">AW280</a>	POLY-CRAFT SYS-DIV.	3403 PACIFIC AVE	CPS-SLIC, EMI, WIP	Lower	2279, 0.432, SSW
<a href="#">AX281</a>	BARROW FABRICS INC.	3520 VALHALLA DR	CPS-SLIC, LOS ANGELES CO. HMS, WIP	Lower	2321, 0.440, SW
<a href="#">282</a>	AMERICAN INT. RENT-A	2820 N. HOLLYWOOD WA	CPS-SLIC, WIP	Higher	2324, 0.440, NW
<a href="#">AU283</a>	INTERNATIONAL COLORI	2301 N SAN FERNANDO	CPS-SLIC, HWTS, HAZNET	Lower	2325, 0.440, ENE
<a href="#">AS284</a>	ISOTOPE PRODUCTS LAB	2317 EMPIRE AVE	CPS-SLIC, HWTS, HAZNET	Lower	2326, 0.441, ESE
<a href="#">AV285</a>	SENIOR AEROSPACE SPP	2980 N SAN FERNANDO	CPS-SLIC, NPDES, CIWQS, CERS	Higher	2330, 0.441, NNE
<a href="#">AY286</a>	DELTA SCIENTIFIC COR	2031 LINCOLN AVE.	CPS-SLIC, WIP	Lower	2333, 0.442, ESE
<a href="#">287</a>	PINS UNLIMITED INC.	2720 ONTARIO ST.	CPS-SLIC, WIP	Higher	2341, 0.443, North
<a href="#">288</a>	LOCKHEED PLANE A-1 S	2311 N HOLLYWOOD WAY	CPS-SLIC, SWEEPS UST, CA FID UST, WIP, CERS	Higher	2344, 0.444, SW
<a href="#">AY289</a>	DELTA SCIENTIFIC COR	2033 N. LINCOLN ST.	CPS-SLIC, WIP	Lower	2346, 0.444, ESE
<a href="#">AY290</a>	WESTERN PACIFIC CIRC	2033 N LINCOLN	SEMS-ARCHIVE, RCRA-SQG, ENVIROSTOR, FINDS, ECHO,...	Lower	2346, 0.444, ESE
<a href="#">AY291</a>	MATTHEW STUDIO EQUIP	2021 N. LINCOLN ST.	CPS-SLIC, WIP	Lower	2362, 0.447, ESE
<a href="#">AY292</a>	AUDIOTEK CORPORATION	2025 N. LINCOLN ST.	CPS-SLIC, WIP	Lower	2366, 0.448, ESE
<a href="#">AY293</a>	MATTHEWS STUDIO EQUI	2015 LINCOLN ST.	CPS-SLIC, WIP	Lower	2368, 0.448, ESE
<a href="#">AW294</a>	BUDGET RENT A CAR	2220 N HOLLYWOOD WAY	CPS-SLIC, HIST UST, CERS	Lower	2389, 0.452, SW
<a href="#">295</a>	EI DUPONT DENEMOURS	3300 PACIFIC AVE	RCRA-SQG, CPS-SLIC, FINDS, ECHO, HWTS, HAZNET,...	Lower	2402, 0.455, SSW
<a href="#">AZ296</a>	TECHNICAL METAL FINI	3401 PACIFIC AVE	CPS-SLIC, PFAS, CHROME PLATING, EMI, LOS ANGELES...	Lower	2403, 0.455, SSW
<a href="#">AX297</a>	LEE FILTERS	2237 HOLLYWOOD WAY	CPS-SLIC, ENF, WIP, CERS	Lower	2425, 0.459, SW
<a href="#">AX298</a>	CHEN ENGINEERING & S	3540 VALHALLA DR	CPS-SLIC, LOS ANGELES CO. HMS, WIP	Lower	2426, 0.459, SW
<a href="#">BA299</a>	SPEC PLASTICS	2445 WINONA AVE.	CPS-SLIC, WIP	Lower	2450, 0.464, NE
<a href="#">BA300</a>	RYAN HERCO	2509 WINONA AVE.	CPS-SLIC, WIP	Higher	2456, 0.465, NE
<a href="#">BA301</a>	MARATHON FLIGHTRONIC	2511 WINONA AVE.	CPS-SLIC, WIP	Higher	2457, 0.465, NE
<a href="#">BB302</a>	GRAPHIC ART SYSTEMS	2150 N LINCOLN ST	RCRA-SQG, CPS-SLIC, FINDS, ECHO, HWTS, HAZNET,...	Lower	2472, 0.468, East
<a href="#">AY303</a>	JOHN FLUKE MFG.	2020 LINCOLN AVE.	CPS-SLIC, WIP	Lower	2497, 0.473, ESE
<a href="#">BC304</a>	N B INDUSTRIES	2301 EMPIRE AVE	CPS-SLIC, LOS ANGELES CO. HMS, WIP	Lower	2518, 0.477, ESE
<a href="#">AZ305</a>	COLOR WEST INC	3405 PACIFIC AVE	CPS-SLIC, EMI, CERS	Lower	2530, 0.479, SSW
<a href="#">306</a>	KAHR BEARING DIVISIO	3010 N SAN FERNANDO	CPS-SLIC, SWEEPS UST, CA FID UST, EMI, LOS ANGELES...	Higher	2570, 0.487, North
<a href="#">BD307</a>	CALTRON CO.	2118 JANNETTA AVE.	CPS-SLIC, WIP	Lower	2576, 0.488, East
<a href="#">BE308</a>	PACIFIC AIRMOTIVE CO	2940/2840 NORTH HOLL	CPS-SLIC, CERS	Higher	2577, 0.488, NNW
<a href="#">BE309</a>	PACIFIC AIRMOTIVE CO	2940 HOLLYWOOD WY N	LUST, SWEEPS UST, HIST UST, CA FID UST, EMI, LOS...	Higher	2577, 0.488, NNW
<a href="#">BE310</a>	PACIFIC AIRMOTIVE	2940 HOLLYWOOD WAY	SEMS-ARCHIVE, RCRA-SQG, FINDS, ECHO	Higher	2577, 0.488, NNW
<a href="#">BE311</a>	PACIFIC AIRMOTIVE	2940 NORTH HOLLYWOOD	ENVIROSTOR, HIST CORTESE, CIWQS	Higher	2577, 0.488, NNW

MAPPED SITES SUMMARY

Target Property Address:  
2321 N FAIRVIEW ST  
BURBANK, CA 91504

Click on Map ID to see full detail.

MAP ID	SITE NAME	ADDRESS	DATABASE ACRONYMS	RELATIVE ELEVATION	DIST (ft. & mi.) DIRECTION
<a href="#">BB312</a>	NEW RENAISSANCE RECO	2130 FLOYD ST.	CPS-SLIC, WIP	Lower	2621, 0.496, East
<a href="#">BD313</a>	MAASDAM POW'R PULL-I	2212 KENMERE AVE	CPS-SLIC, LOS ANGELES CO. HMS, WIP	Lower	2622, 0.497, East
<a href="#">BC314</a>	NOVACAP	2221 EMPIRE AVE.	CPS-SLIC, WIP	Lower	2624, 0.497, ESE
<a href="#">315</a>	BUILD REHAB INDUSTRI	2205 HOLLYWOOD WAY	CPS-SLIC, WIP	Lower	2639, 0.500, SW
<a href="#">BB316</a>	ALWAYS BETTER CLOSET	2134 FLOYD ST.	CPS-SLIC, WIP	Lower	2639, 0.500, East
<a href="#">317</a>	STEVE'S PLATING CORP	3111 N. SAN FERNANDO	RCRA-LQG, ENVIROSTOR, CPS-SLIC, UST, SWEEPS UST,...	Higher	2741, 0.519, North
<a href="#">318</a>	SAN FERNANDO VALLEY	NORTH HOLLYWOOD WELL	ENVIROSTOR, HIST Cal-Sites, ROD, PRP, CONSENT,...	Higher	2777, 0.526, SW
<a href="#">319</a>	BURBANK AIRPORT AUTH	2627 HOLLYWOOD WAY	ENVIROSTOR, CHMIRS, ENF, NPDES, CIWQS, CERS	Higher	3103, 0.588, WNW
<a href="#">BF320</a>	HUGHEY & PHILLIPS IN	3050 CALIFORNIA STRE	ENVIROSTOR	Higher	3479, 0.659, North
<a href="#">BF321</a>	BRASS PRODUCTION COM	3059-3063 NORTH CALI	ENVIROSTOR	Higher	3662, 0.694, North
<a href="#">BF322</a>	MAGNA PLATING, INC.	3063 NORTH CALIFORNI	ENVIROSTOR, CPS-SLIC, HIST UST, FINDS, ECHO, LOS...	Higher	3712, 0.703, North
<a href="#">323</a>	A-H PLATING	1837 NORTH VICTORY P	RCRA-LQG, ENVIROSTOR, CPS-SLIC, SWEEPS UST, FINDS,...	Lower	4122, 0.781, ESE
<a href="#">324</a>	SUPERIOR PLATING	4001 GLENOAKS BOULEV	ENVIROSTOR	Higher	4242, 0.803, North
<a href="#">BG325</a>	WEST LA AREA STATION		ENVIROSTOR	Higher	4681, 0.887, WNW
<a href="#">BG326</a>	WEST LA AREA STATION		FUDS	Higher	4690, 0.888, WNW
<a href="#">BH327</a>	LOCKHEED CALIF PLT B	1705 VICTORY PLACE	SEMS-ARCHIVE, CORRACTS, RCRA-TSDF, RCRA-SQG, 2020	Lower	4860, 0.920, ESE
<a href="#">BH328</a>	LOCKHEED MARTIN CORP	1705 VICTORY PL	ENVIROSTOR, SWF/LF, CPS-SLIC, SWEEPS UST, CA FID...	Lower	4860, 0.920, ESE
<a href="#">329</a>	VEGA AIRCRAFT		ENVIROSTOR	Lower	4955, 0.938, ESE

# EXECUTIVE SUMMARY

## TARGET PROPERTY SEARCH RESULTS

The target property was identified in the following records. For more information on this property see page 9 of the attached EDR Radius Map report:

Site	Database(s)	EPA ID
SAN FERNANDO VALLEY NORTH HOLLYWOOD WELL NORTH HOLLYWOOD, CA 91601	NPL Cerclis ID:: 902253 EPA Id: CAD980894976  SEMS Site ID: 0902253 EPA Id: CAD980894976  US ENG CONTROLS EPA ID:: CAD980894901 EPA ID:: CAD980894893 EPA ID:: CAD980894893  US INST CONTROLS EPA ID:: CAD980894893	CAD980894901
BURBANK HOUSING CORP 2332-2333 N FAIRVIEW BURBANK, CA 91504	HWTS HAZNET GEPaid: CAC002271641	N/A
BURBANK HOUSING CORP 2327 N FAIRVIEW ST BURBANK, CA 91504	HWTS HAZNET GEPaid: CAC002582939	N/A
BURBANK HOUSING CORP 2321 FAIRVIEW ST BURBANK, CA 91504	HWTS	N/A
BURBANK HOUSING CORP 2335 N FAIRVIEW ST BURBANK, CA 91504	HWTS HAZNET GEPaid: CAC002578397	N/A

## DATABASES WITH NO MAPPED SITES

No mapped sites were found in EDR's search of available ("reasonably ascertainable ") government records either on the target property or within the search radius around the target property for the following databases:

## STANDARD ENVIRONMENTAL RECORDS

### *Lists of Federal NPL (Superfund) sites*

Proposed NPL ..... Proposed National Priority List Sites

## EXECUTIVE SUMMARY

NPL LIENS..... Federal Superfund Liens

### ***Lists of Federal Delisted NPL sites***

Delisted NPL..... National Priority List Deletions

### ***Lists of Federal sites subject to CERCLA removals and CERCLA orders***

FEDERAL FACILITY..... Federal Facility Site Information listing

### ***Federal institutional controls / engineering controls registries***

LUCIS..... Land Use Control Information System

### ***Federal ERNS list***

ERNS..... Emergency Response Notification System

### ***Lists of state and tribal landfills and solid waste disposal facilities***

SWF/LF..... Solid Waste Information System

### ***Lists of state and tribal leaking storage tanks***

INDIAN LUST..... Leaking Underground Storage Tanks on Indian Land

### ***Lists of state and tribal registered storage tanks***

FEMA UST..... Underground Storage Tank Listing

INDIAN UST..... Underground Storage Tanks on Indian Land

### ***Lists of state and tribal voluntary cleanup sites***

INDIAN VCP..... Voluntary Cleanup Priority Listing

VCP..... Voluntary Cleanup Program Properties

### ***Lists of state and tribal brownfield sites***

BROWNFIELDS..... Considered Brownfields Sites Listing

## **ADDITIONAL ENVIRONMENTAL RECORDS**

### ***Local Brownfield lists***

US BROWNFIELDS..... A Listing of Brownfields Sites

### ***Local Lists of Landfill / Solid Waste Disposal Sites***

WMUDS/SWAT..... Waste Management Unit Database

SWRCY..... Recycler Database

HAULERS..... Registered Waste Tire Haulers Listing

INDIAN ODI..... Report on the Status of Open Dumps on Indian Lands

ODI..... Open Dump Inventory

DEBRIS REGION 9..... Torres Martinez Reservation Illegal Dump Site Locations

## EXECUTIVE SUMMARY

IHS OPEN DUMPS..... Open Dumps on Indian Land

### **Local Lists of Hazardous waste / Contaminated Sites**

US HIST CDL..... Delisted National Clandestine Laboratory Register  
AOCONCERN..... Key Areas of Concerns in Los Angeles County  
SCH..... School Property Evaluation Program  
CDL..... Clandestine Drug Labs  
Toxic Pits..... Toxic Pits Cleanup Act Sites  
US CDL..... National Clandestine Laboratory Register

### **Local Land Records**

LIENS..... Environmental Liens Listing  
LIENS 2..... CERCLA Lien Information

### **Records of Emergency Release Reports**

HMIRS..... Hazardous Materials Information Reporting System  
CHMIRS..... California Hazardous Material Incident Report System  
LDS..... Land Disposal Sites Listing  
MCS..... Military Cleanup Sites Listing  
SPILLS 90..... SPILLS 90 data from FirstSearch

### **Other Ascertainable Records**

DOD..... Department of Defense Sites  
SCRD DRYCLEANERS..... State Coalition for Remediation of Drycleaners Listing  
US FIN ASSUR..... Financial Assurance Information  
EPA WATCH LIST..... EPA WATCH LIST  
2020 COR ACTION..... 2020 Corrective Action Program List  
TSCA..... Toxic Substances Control Act  
TRIS..... Toxic Chemical Release Inventory System  
SSTS..... Section 7 Tracking Systems  
RMP..... Risk Management Plans  
RAATS..... RCRA Administrative Action Tracking System  
PRP..... Potentially Responsible Parties  
PADS..... PCB Activity Database System  
ICIS..... Integrated Compliance Information System  
FTTS..... FIFRA/ TSCA Tracking System - FIFRA (Federal Insecticide, Fungicide, & Rodenticide Act)/TSCA (Toxic Substances Control Act)  
MLTS..... Material Licensing Tracking System  
COAL ASH DOE..... Steam-Electric Plant Operation Data  
COAL ASH EPA..... Coal Combustion Residues Surface Impoundments List  
PCB TRANSFORMER..... PCB Transformer Registration Database  
RADINFO..... Radiation Information Database  
HIST FTTS..... FIFRA/TSCA Tracking System Administrative Case Listing  
DOT OPS..... Incident and Accident Data  
INDIAN RESERV..... Indian Reservations  
FUSRAP..... Formerly Utilized Sites Remedial Action Program  
UMTRA..... Uranium Mill Tailings Sites  
LEAD SMELTERS..... Lead Smelter Sites  
US AIRS..... Aerometric Information Retrieval System Facility Subsystem  
US MINES..... Mines Master Index File  
MINES MRDS..... Mineral Resources Data System

## EXECUTIVE SUMMARY

ABANDONED MINES.....	Abandoned Mines
FINDS.....	Facility Index System/Facility Registry System
UXO.....	Unexploded Ordnance Sites
DOCKET HWC.....	Hazardous Waste Compliance Docket Listing
ECHO.....	Enforcement & Compliance History Information
FUELS PROGRAM.....	EPA Fuels Program Registered Listing
PFAS NPL.....	Superfund Sites with PFAS Detections Information
PFAS FEDERAL SITES.....	Federal Sites PFAS Information
PFAS TSCA.....	PFAS Manufacture and Imports Information
PFAS TRIS.....	List of PFAS Added to the TRI
PFAS RCRA MANIFEST.....	PFAS Transfers Identified In the RCRA Database Listing
PFAS ATSDR.....	PFAS Contamination Site Location Listing
PFAS WQP.....	Ambient Environmental Sampling for PFAS
PFAS NPDES.....	Clean Water Act Discharge Monitoring Information
PFAS ECHO FIRE TRAINING.....	Facilities in Industries that May Be Handling PFAS Listing
PFAS PART 139 AIRPORT.....	All Certified Part 139 Airports PFAS Information Listing
AQUEOUS FOAM NRC.....	Aqueous Foam Related Incidents Listing
BIOSOLIDS.....	ICIS-NPDES Biosolids Facility Data
AQUEOUS FOAM.....	Former Fire Training Facility Assessments Listing
CUPA Listings.....	CUPA Resources List
DRYCLEANERS.....	Cleaner Facilities
EML.....	Emissions Inventory Data
ENF.....	Enforcement Action Listing
Financial Assurance.....	Financial Assurance Information Listing
ICE.....	Inspection, Compliance and Enforcement
LOS ANGELES CO. HMS.....	HMS: Street Number List
HWT.....	Registered Hazardous Waste Transporter Database
LOS ANGELES CO LF METHANOL.....	Methane Producing Landfills
MINES.....	Mines Site Location Listing
MWMP.....	Medical Waste Management Program Listing
NPDES.....	NPDES Permits Listing
PEST LIC.....	Pesticide Regulation Licenses Listing
PROC.....	Certified Processors Database
Notify 65.....	Proposition 65 Records
HAZMAT.....	Hazardous Material Facilities
HAZMAT LA.....	Active & Inactive Hazardous Materials Inventory
LA Co. Site Mitigation.....	Site Mitigation List
UIC.....	UIC Listing
UIC GEO.....	UIC GEO (GEOTRACKER)
WASTEWATER PITS.....	Oil Wastewater Pits Listing
WDS.....	Waste Discharge System
MILITARY PRIV SITES.....	MILITARY PRIV SITES (GEOTRACKER)
PROJECT.....	PROJECT (GEOTRACKER)
WDR.....	Waste Discharge Requirements Listing
CIWQS.....	California Integrated Water Quality System
CERS.....	CERS
NON-CASE INFO.....	NON-CASE INFO (GEOTRACKER)
OTHER OIL GAS.....	OTHER OIL & GAS (GEOTRACKER)
PROD WATER PONDS.....	PROD WATER PONDS (GEOTRACKER)
SAMPLING POINT.....	SAMPLING POINT (GEOTRACKER)
WELL STIM PROJ.....	Well Stimulation Project (GEOTRACKER)

### **EDR HIGH RISK HISTORICAL RECORDS**

#### ***EDR Exclusive Records***

EDR MGP..... EDR Proprietary Manufactured Gas Plants

# EXECUTIVE SUMMARY

EDR Hist Cleaner..... EDR Exclusive Historical Cleaners

## EDR RECOVERED GOVERNMENT ARCHIVES

### **Exclusive Recovered Govt. Archives**

RGA LF..... Recovered Government Archive Solid Waste Facilities List  
RGA LUST..... Recovered Government Archive Leaking Underground Storage Tank

## SURROUNDING SITES: SEARCH RESULTS

Surrounding sites were identified in the following databases.

Elevations have been determined from the USGS Digital Elevation Model and should be evaluated on a relative (not an absolute) basis. Relative elevation information between sites of close proximity should be field verified. Sites with an elevation equal to or higher than the target property have been differentiated below from sites with an elevation lower than the target property.

Page numbers and map identification numbers refer to the EDR Radius Map report where detailed data on individual sites can be reviewed.

Sites listed in **bold italics** are in multiple databases.

Unmappable (orphan) sites are not considered in the foregoing analysis.

## STANDARD ENVIRONMENTAL RECORDS

### **Lists of Federal CERCLA sites with NFRAP**

SEMS-ARCHIVE: SEMS-ARCHIVE (Superfund Enterprise Management System Archive) tracks sites that have no further interest under the Federal Superfund Program based on available information. The list was formerly known as the CERCLIS-NFRAP, renamed to SEMS ARCHIVE by the EPA in 2015. EPA may perform a minimal level of assessment work at a site while it is archived if site conditions change and/or new information becomes available. Archived sites have been removed and archived from the inventory of SEMS sites. Archived status indicates that, to the best of EPA's knowledge, assessment at a site has been completed and that EPA has determined no further steps will be taken to list the site on the National Priorities List (NPL), unless information indicates this decision was not appropriate or other considerations require a recommendation for listing at a later time. The decision does not necessarily mean that there is no hazard associated with a given site; it only means that, based upon available information, the location is not judged to be potential NPL site.

A review of the SEMS-ARCHIVE list, as provided by EDR, and dated 01/29/2024 has revealed that there are 5 SEMS-ARCHIVE sites within approximately 0.5 miles of the target property.

<u>Equal/Higher Elevation</u>	<u>Address</u>	<u>Direction / Distance</u>	<u>Map ID</u>	<u>Page</u>
<b>ALUMINUM DIP BRAZE C</b> Site ID: 0901468 EPA Id: CAD059233858	<b>2537 NORTH ONTARIO S</b>	<b>NNW 1/8 - 1/4 (0.226 mi.)</b>	<b>R135</b>	<b>926</b>
<b>LOCKHEED MARTIN PLAN</b> Site ID: 0903859 EPA Id: CAD008255283	<b>2555 N HOLLYWOOD WY</b>	<b>W 1/4 - 1/2 (0.289 mi.)</b>	<b>Y190</b>	<b>1215</b>
<b>ALUMTREAT</b> Site ID: 0904454	<b>2905 WINONA ST.</b>	<b>N 1/4 - 1/2 (0.303 mi.)</b>	<b>AE202</b>	<b>1310</b>



## EXECUTIVE SUMMARY

EPA Id: CAD009561911

**PACIFIC AIRMOTIVE**

Site ID: 0901332

EPA Id: CAD041684838

**2940 HOLLYWOOD WAY**

**NNW 1/4 - 1/2 (0.488 mi.)**

**BE310**

**1927**

**Lower Elevation**

**Address**

**Direction / Distance**

**Map ID**

**Page**

**WESTERN PACIFIC CIRC**

Site ID: 0901501

EPA Id: CAD063808182

**2033 N LINCOLN**

**ESE 1/4 - 1/2 (0.444 mi.)**

**AY290**

**1818**

***Lists of Federal RCRA facilities undergoing Corrective Action***

CORRACTS: CORRACTS is a list of handlers with RCRA Corrective Action Activity. This report shows which nationally-defined corrective action core events have occurred for every handler that has had corrective action activity.

A review of the CORRACTS list, as provided by EDR, and dated 12/04/2023 has revealed that there are 2 CORRACTS sites within approximately 1 mile of the target property.

**Equal/Higher Elevation**

**Address**

**Direction / Distance**

**Map ID**

**Page**

**ALUMTREAT**

EPA ID:: CAD009561911

**2905 WINONA ST.**

**N 1/4 - 1/2 (0.303 mi.)**

**AE202**

**1310**

**Lower Elevation**

**Address**

**Direction / Distance**

**Map ID**

**Page**

**LOCKHEED CALIF PLT B**

EPA ID:: CAD045256187

**1705 VICTORY PLACE**

**ESE 1/2 - 1 (0.920 mi.)**

**BH327**

**2050**

***Lists of Federal RCRA TSD facilities***

RCRA-TSDF: RCRAInfo is EPA's comprehensive information system, providing access to data supporting the Resource Conservation and Recovery Act (RCRA) of 1976 and the Hazardous and Solid Waste Amendments (HSWA) of 1984. The database includes selective information on sites which generate, transport, store, treat and/or dispose of hazardous waste as defined by the Resource Conservation and Recovery Act (RCRA). Transporters are individuals or entities that move hazardous waste from the generator offsite to a facility that can recycle, treat, store, or dispose of the waste. TSDFs treat, store, or dispose of the waste.

A review of the RCRA-TSDF list, as provided by EDR, and dated 12/04/2023 has revealed that there are 2 RCRA-TSDF sites within approximately 0.5 miles of the target property.

**Equal/Higher Elevation**

**Address**

**Direction / Distance**

**Map ID**

**Page**

**HYDRO-AIRE AEROSPACE**

EPA ID:: CAD008388720

**3000 WINONA AVE**

**NNE 1/8 - 1/4 (0.152 mi.)**

**H52**

**197**

**ALUMTREAT**

EPA ID:: CAD009561911

**2905 WINONA ST.**

**N 1/4 - 1/2 (0.303 mi.)**

**AE202**

**1310**

## EXECUTIVE SUMMARY

### ***Lists of Federal RCRA generators***

RCRA-LQG: RCRAInfo is EPA's comprehensive information system, providing access to data supporting the Resource Conservation and Recovery Act (RCRA) of 1976 and the Hazardous and Solid Waste Amendments (HSWA) of 1984. The database includes selective information on sites which generate, transport, store, treat and/or dispose of hazardous waste as defined by the Resource Conservation and Recovery Act (RCRA). Large quantity generators (LQGs) generate over 1,000 kilograms (kg) of hazardous waste, or over 1 kg of acutely hazardous waste per month.

A review of the RCRA-LQG list, as provided by EDR, and dated 12/04/2023 has revealed that there are 4 RCRA-LQG sites within approximately 0.25 miles of the target property.

<u>Equal/Higher Elevation</u>	<u>Address</u>	<u>Direction / Distance</u>	<u>Map ID</u>	<u>Page</u>
<b>HYDRO-AIRE AEROSPACE</b> EPA ID:: CAD008388720	<b>3000 WINONA AVE</b>	<b>NNE 1/8 - 1/4 (0.152 mi.)</b>	<b>H52</b>	<b>197</b>
<b>WARNER BROS. ENTERTA</b> EPA ID:: CAR000181677	<b>3318 BURTON AVE</b>	<b>NW 1/8 - 1/4 (0.236 mi.)</b>	<b>T149</b>	<b>981</b>
<u>Lower Elevation</u>	<u>Address</u>	<u>Direction / Distance</u>	<u>Map ID</u>	<u>Page</u>
<b>MEL BERNIE &amp; CO. INC</b> EPA ID:: CAD048476683	<b>3000 EMPIRE AVE.</b>	<b>S 1/8 - 1/4 (0.181 mi.)</b>	<b>L84</b>	<b>483</b>
<b>PRC-DE SOTO INTERNAT</b> EPA ID:: CAD047903927	<b>2820 EMPIRE AVENUE</b>	<b>SSE 1/8 - 1/4 (0.199 mi.)</b>	<b>L110</b>	<b>634</b>

RCRA-SQG: RCRAInfo is EPA's comprehensive information system, providing access to data supporting the Resource Conservation and Recovery Act (RCRA) of 1976 and the Hazardous and Solid Waste Amendments (HSWA) of 1984. The database includes selective information on sites which generate, transport, store, treat and/or dispose of hazardous waste as defined by the Resource Conservation and Recovery Act (RCRA). Small quantity generators (SQGs) generate between 100 kg and 1,000 kg of hazardous waste per month.

A review of the RCRA-SQG list, as provided by EDR, and dated 12/04/2023 has revealed that there are 21 RCRA-SQG sites within approximately 0.25 miles of the target property.

<u>Equal/Higher Elevation</u>	<u>Address</u>	<u>Direction / Distance</u>	<u>Map ID</u>	<u>Page</u>
<b>CAPTIVE AIR</b> EPA ID:: CAD982368938	<b>2909 THORNTON AVE</b>	<b>NNE 0 - 1/8 (0.055 mi.)</b>	<b>C24</b>	<b>110</b>
<b>LOCKHEED MARTIN CORP</b> EPA ID:: CAD982503815	<b>311 THORNTON AVE B90</b>	<b>NE 0 - 1/8 (0.075 mi.)</b>	<b>D31</b>	<b>129</b>
<b>SURFACE FINISHING IN</b> EPA ID:: CAD052388485	<b>2501 N ONTARIO</b>	<b>NNW 0 - 1/8 (0.125 mi.)</b>	<b>E44</b>	<b>153</b>
<b>TWISS HEAT TREATING</b> EPA ID:: CAD008494650	<b>2503 N ONTARIO ST</b>	<b>NNW 1/8 - 1/4 (0.141 mi.)</b>	<b>E50</b>	<b>177</b>
<b>VALLEY ENAMELING COR</b> EPA ID:: CAD008495103	<b>2509 NORTH ONTARIO S</b>	<b>NNW 1/8 - 1/4 (0.153 mi.)</b>	<b>I60</b>	<b>377</b>
<b>GENERAL CONNECTORS C</b> EPA ID:: CAD981457906	<b>3205 BURTON AVENUE</b>	<b>NW 1/8 - 1/4 (0.158 mi.)</b>	<b>K67</b>	<b>406</b>
<b>PROCESS CONTROL LABO</b> EPA ID:: CAD982402307	<b>2520 N ONTARIO ST BL</b>	<b>N 1/8 - 1/4 (0.190 mi.)</b>	<b>I90</b>	<b>544</b>
<b>GERALD CRAWFORD COMP</b>	<b>3031 THORNTON AVE</b>	<b>WNW 1/8 - 1/4 (0.214 mi.)</b>	<b>O123</b>	<b>848</b>

## EXECUTIVE SUMMARY

EPA ID:: CAD982464232				
<b>ALUMINUM DIP BRAZE C</b>	<b>2537 NORTH ONTARIO S</b>	<b>NNW 1/8 - 1/4 (0.226 mi.)</b>	<b>R135</b>	<b>926</b>
EPA ID:: CAD059233858				
<b>SPACE LOK INC</b>	<b>2526 N ONTARIO ST</b>	<b>N 1/8 - 1/4 (0.234 mi.)</b>	<b>R145</b>	<b>951</b>
EPA ID:: CAD983580770				
<b>J H MADDOCKS PHOTO</b>	<b>2801 BURTON AVE</b>	<b>NE 1/8 - 1/4 (0.240 mi.)</b>	<b>U154</b>	<b>989</b>
EPA ID:: CAD983661455				
<b>MUSIC EXPRESS INC</b>	<b>2530 ONTARIO ST</b>	<b>N 1/8 - 1/4 (0.248 mi.)</b>	<b>R158</b>	<b>1003</b>
EPA ID:: CAD982497539				
<b>PACIFIC DESIGN</b>	<b>2530 N ONTARIO</b>	<b>N 1/8 - 1/4 (0.248 mi.)</b>	<b>R159</b>	<b>1020</b>
EPA ID:: CAD981688559				

<u>Lower Elevation</u>	<u>Address</u>	<u>Direction / Distance</u>	<u>Map ID</u>	<u>Page</u>
CITY OF BURBANK C D EPA ID:: CAP000087486	2306 ONTARIO ST	SW 0 - 1/8 (0.027 mi.)	A5	62
CITY OF BURBANK CDD EPA ID:: CAP000086926	2302 N ONTARIO ST	SW 0 - 1/8 (0.030 mi.)	A7	66
<b>I K CURTIS SVCS INC</b> EPA ID:: CAD983617614	<b>2907 2919 EMPIRE AVE</b>	<b>SSE 1/8 - 1/4 (0.177 mi.)</b>	<b>L78</b>	<b>451</b>
<b>P R C DESOTO CDP INC</b> EPA ID:: CAD008493108	<b>2817 W EMPIRE AVE</b>	<b>SSE 1/8 - 1/4 (0.180 mi.)</b>	<b>L81</b>	<b>473</b>
<b>TRANSCORD ENTERPRISE</b> EPA ID:: CAD983604323	<b>2890 EMPIRE AVE</b>	<b>SSE 1/8 - 1/4 (0.187 mi.)</b>	<b>L86</b>	<b>530</b>
<b>WENDELIGHTING</b> EPA ID:: CAD982360802	<b>2445 N NAOMI ST</b>	<b>NE 1/8 - 1/4 (0.226 mi.)</b>	<b>Q134</b>	<b>923</b>
<b>WEST COAST PROPELLER</b> EPA ID:: CAD981999733	<b>2721 EMPIRTE AVE</b>	<b>SE 1/8 - 1/4 (0.231 mi.)</b>	<b>S143</b>	<b>946</b>
<b>UNATECH MFG &amp; SALES</b> EPA ID:: CAD024781585	<b>2711 EMPIRE AVE</b>	<b>SE 1/8 - 1/4 (0.240 mi.)</b>	<b>S152</b>	<b>985</b>

RCRA-VSQG: RCRAInfo is EPA's comprehensive information system, providing access to data supporting the Resource Conservation and Recovery Act (RCRA) of 1976 and the Hazardous and Solid Waste Amendments (HSWA) of 1984. The database includes selective information on sites which generate, transport, store, treat and/or dispose of hazardous waste as defined by the Resource Conservation and Recovery Act (RCRA). Very small quantity generators (VSQGs) generate less than 100 kg of hazardous waste, or less than 1 kg of acutely hazardous waste per month.

A review of the RCRA-VSQG list, as provided by EDR, and dated 12/04/2023 has revealed that there are 3 RCRA-VSQG sites within approximately 0.25 miles of the target property.

<u>Equal/Higher Elevation</u>	<u>Address</u>	<u>Direction / Distance</u>	<u>Map ID</u>	<u>Page</u>
<b>PACIFIC BELL</b> EPA ID:: CAD980881072	<b>3001 THORNTON AVE</b>	<b>N 0 - 1/8 (0.048 mi.)</b>	<b>C15</b>	<b>82</b>
WHITE CAP DBA RENO H EPA ID:: CAR000362590	2901 THORNTON AVE	NE 0 - 1/8 (0.075 mi.)	D30	127
RX BIOTECH PHARMACY,	2514 N ONTARIO ST ST	N 1/8 - 1/4 (0.166 mi.)	I73	442

## EXECUTIVE SUMMARY

EPA ID:: CAR000284281

### ***Lists of state- and tribal (Superfund) equivalent sites***

RESPONSE: Identifies confirmed release sites where DTSC is involved in remediation, either in a lead or oversight capacity. These confirmed release sites are generally high-priority and high potential risk.

A review of the RESPONSE list, as provided by EDR, has revealed that there is 1 RESPONSE site within approximately 1 mile of the target property.

<u>Equal/Higher Elevation</u>	<u>Address</u>	<u>Direction / Distance</u>	<u>Map ID</u>	<u>Page</u>
<b>CRANE CO.</b> Database: RESPONSE, Date of Government Version: 01/22/2024 Status: Active Facility Id: 60002807	<b>3000 WINONA AVENUE</b>	<b>NNE 1/8 - 1/4 (0.152 mi.)</b>	<b>H57</b>	<b>249</b>

### ***Lists of state- and tribal hazardous waste facilities***

ENVIROSTOR: The Department of Toxic Substances Control's (DTSC's) Site Mitigation and Brownfields Reuse Program's (SMBRP's) EnviroStor database identifies sites that have known contamination or sites for which there may be reasons to investigate further. The database includes the following site types: Federal Superfund sites (National Priorities List (NPL)); State Response, including Military Facilities and State Superfund; Voluntary Cleanup; and School sites. EnviroStor provides similar information to the information that was available in CalSites, and provides additional site information, including, but not limited to, identification of formerly-contaminated properties that have been released for reuse, properties where environmental deed restrictions have been recorded to prevent inappropriate land uses, and risk characterization information that is used to assess potential impacts to public health and the environment at contaminated sites.

A review of the ENVIROSTOR list, as provided by EDR, and dated 01/22/2024 has revealed that there are 20 ENVIROSTOR sites within approximately 1 mile of the target property.

<u>Equal/Higher Elevation</u>	<u>Address</u>	<u>Direction / Distance</u>	<u>Map ID</u>	<u>Page</u>
<b>CRANE CO.</b> Facility Id: 60002807 Status: Active	<b>3000 WINONA AVENUE</b>	<b>NNE 1/8 - 1/4 (0.152 mi.)</b>	<b>H57</b>	<b>249</b>
<b>PROCESS CONTROL</b> Facility Id: 71003020 Status: Refer: Other Agency	<b>2520 N. ONTARIO STRE</b>	<b>N 1/8 - 1/4 (0.190 mi.)</b>	<b>I93</b>	<b>562</b>
<b>LOCKHEED CORP./ENV S</b> Facility Id: 71002403 Status: Refer: Other Agency	<b>2550 N. HOLLYWOOD WA</b>	<b>W 1/8 - 1/4 (0.230 mi.)</b>	<b>O141</b>	<b>943</b>
<b>LOCKHEED AERONAUTICA</b> Facility Id: 71002158 Facility Id: 19370189 Status: Refer: Other Agency Status: Refer: RWQCB	<b>2555 N. HOLLYWOOD WA</b>	<b>W 1/4 - 1/2 (0.289 mi.)</b>	<b>Y191</b>	<b>1225</b>
<b>ALUMTREAT INC</b>	<b>2905 WINONA AVE</b>	<b>N 1/4 - 1/2 (0.303 mi.)</b>	<b>AE205</b>	<b>1342</b>

## EXECUTIVE SUMMARY

Facility Id: 80001642				
Status: Certified O&M - Land Use Restrictions Only				
<b>JANCO CORP</b>	<b>3111 WINONA AVE</b>	<b>NNW 1/4 - 1/2 (0.304 mi.)</b>	<b>AB207</b>	<b>1357</b>
Facility Id: 71002162				
Status: Refer: Other Agency				
<b>PACIFIC AIRMOTIVE</b>	<b>2940 NORTH HOLLYWOOD</b>	<b>NNW 1/4 - 1/2 (0.488 mi.)</b>	<b>BE311</b>	<b>1933</b>
Facility Id: 19340723				
Status: Refer: RWQCB				
<b>STEVE'S PLATING CORP</b>	<b>3111 N. SAN FERNANDO</b>	<b>N 1/2 - 1 (0.519 mi.)</b>	<b>317</b>	<b>1941</b>
Facility Id: 71002229				
Status: Refer: Other Agency				
<b>SAN FERNANDO VALLEY</b>	<b>NORTH HOLLYWOOD WELL</b>	<b>SW 1/2 - 1 (0.526 mi.)</b>	<b>318</b>	<b>1972</b>
Facility Id: 19990011				
Status: Active				
<b>BURBANK AIRPORT AUTH</b>	<b>2627 HOLLYWOOD WAY</b>	<b>WNW 1/2 - 1 (0.588 mi.)</b>	<b>319</b>	<b>1994</b>
Facility Id: 19450006				
Status: Refer: RWQCB				
HUGHEY & PHILLIPS IN	3050 CALIFORNIA STRE	N 1/2 - 1 (0.659 mi.)	BF320	2009
Facility Id: 19360474				
Status: No Further Action				
BRASS PRODUCTION COM	3059-3063 NORTH CALI	N 1/2 - 1 (0.694 mi.)	BF321	2011
Facility Id: 19330317				
Status: No Further Action				
<b>MAGNA PLATING, INC.</b>	<b>3063 NORTH CALIFORNI</b>	<b>N 1/2 - 1 (0.703 mi.)</b>	<b>BF322</b>	<b>2012</b>
Facility Id: 71002197				
Status: Refer: Other Agency				
SUPERIOR PLATING	4001 GLENOAKS BOULEV	N 1/2 - 1 (0.803 mi.)	324	2047
Facility Id: 60001291				
Status: Inactive - Needs Evaluation				
WEST LA AREA STATION		WNW 1/2 - 1 (0.887 mi.)	BG325	2048
Facility Id: 80000367				
Status: Inactive - Needs Evaluation				
<b>Lower Elevation</b>	<b>Address</b>	<b>Direction / Distance</b>	<b>Map ID</b>	<b>Page</b>
<b>MEL BERNIE &amp; COMPANY</b>	<b>3000 EMPIRE AVE</b>	<b>S 1/8 - 1/4 (0.181 mi.)</b>	<b>L85</b>	<b>520</b>
Facility Id: 71002422				
Status: Refer: Other Agency				
<b>WESTERN PACIFIC CIRC</b>	<b>2033 N LINCOLN</b>	<b>ESE 1/4 - 1/2 (0.444 mi.)</b>	<b>AY290</b>	<b>1818</b>
Facility Id: 19360520				
Status: Refer: Other Agency				
<b>A-H PLATING</b>	<b>1837 NORTH VICTORY P</b>	<b>ESE 1/2 - 1 (0.781 mi.)</b>	<b>323</b>	<b>2017</b>
Facility Id: 71002653				
Status: Refer: Other Agency				
<b>LOCKHEED MARTIN CORP</b>	<b>1705 VICTORY PL</b>	<b>ESE 1/2 - 1 (0.920 mi.)</b>	<b>BH328</b>	<b>2074</b>
Facility Id: 80001390				
Status: Refer: RWQCB				
VEGA AIRCRAFT		ESE 1/2 - 1 (0.938 mi.)	329	2098
Facility Id: 80000852				
Facility Id: 80000853				

## EXECUTIVE SUMMARY

Status: Inactive - Needs Evaluation

### ***Lists of state and tribal leaking storage tanks***

LUST: Leaking Underground Storage Tank (LUST) Sites included in GeoTracker. GeoTracker is the Water Boards data management system for sites that impact, or have the potential to impact, water quality in California, with emphasis on groundwater.

A review of the LUST list, as provided by EDR, has revealed that there are 13 LUST sites within approximately 0.5 miles of the target property.

<u>Equal/Higher Elevation</u>	<u>Address</u>	<u>Direction / Distance</u>	<u>Map ID</u>	<u>Page</u>
<b>CRANE CO.</b> Database: LUST REG 4, Date of Government Version: 09/07/2004 Facility Id: 104.0315 Status: Remedial action (cleanup) Underway Global ID: T0603700142	<b>3000 WINONA AVENUE</b>	<b>NNE 1/8 - 1/4 (0.152 mi.)</b>	<b>H57</b>	<b>249</b>
<b>LOCKHEED PLANT B-1</b> Database: LUST, Date of Government Version: 12/04/2023 Database: LUST REG 4, Date of Government Version: 09/07/2004 Status: Completed - Case Closed Facility Id: 915200034A Facility Id: 915200034 Status: Leak being confirmed Status: Case Closed Global Id: T0603702544 Global ID: T0603702545	<b>17505 VICTORY PL</b>	<b>W 1/4 - 1/2 (0.283 mi.)</b>	<b>Y176</b>	<b>1165</b>
<b>CHEVRON #9-0839</b> Database: LUST, Date of Government Version: 12/04/2023 Database: LUST REG 4, Date of Government Version: 09/07/2004 Status: Completed - Case Closed Facility Id: 915040089 Facility Id: 915040089A Status: Case Closed Global Id: T0603702513 Global Id: T0603702512 Global ID: T0603702512	<b>2650 HOLLYWOOD WY N</b>	<b>WNW 1/4 - 1/2 (0.284 mi.)</b>	<b>W180</b>	<b>1173</b>
<b>SUN BANK</b> Database: LUST, Date of Government Version: 12/04/2023 Database: LUST REG 4, Date of Government Version: 09/07/2004 Status: Completed - Case Closed Facility Id: 915040134 Status: Case Closed Global Id: T0603702519 Global ID: T0603702519	<b>3110 WINONA AVE</b>	<b>NNW 1/4 - 1/2 (0.287 mi.)</b>	<b>AB184</b>	<b>1187</b>
<b>LOCKHEED PLANT A-1-F</b> Database: LUST, Date of Government Version: 12/04/2023 Database: LUST REG 4, Date of Government Version: 09/07/2004 Status: Completed - Case Closed Facility Id: 052489-05 Status: Case Closed	<b>2555 HOLLYWOOD WY</b>	<b>W 1/4 - 1/2 (0.289 mi.)</b>	<b>Y185</b>	<b>1192</b>

## EXECUTIVE SUMMARY

Global Id: T0603700080  
Global ID: T0603700080

<b>LOCKHEED PLANT A-1</b>	<b>2555 HOLLYWOOD WY N</b>	<b>W 1/4 - 1/2 (0.289 mi.)</b>	<b>Y189</b>	<b>1202</b>
Database: LUST, Date of Government Version: 12/04/2023				
Database: LUST REG 4, Date of Government Version: 09/07/2004				
Status: Completed - Case Closed				
Facility Id: 915200016				
Status: Case Closed				
Global Id: T0603702542				
Global ID: T0603702542				
<b>AEROQUIP FACILITY (F</b>	<b>3015 WINONA AVE</b>	<b>N 1/4 - 1/2 (0.300 mi.)</b>	<b>AC198</b>	<b>1284</b>
Database: LUST, Date of Government Version: 12/04/2023				
Database: LUST REG 4, Date of Government Version: 09/07/2004				
Status: Completed - Case Closed				
Facility Id: 104.0043				
Status: Case Closed				
Global Id: T0603700140				
Global ID: T0603700140				
<b>QUEEN CITY SHELL INC</b>	<b>2801 SAN FERNANDO BL</b>	<b>NNE 1/4 - 1/2 (0.364 mi.)</b>	<b>AM236</b>	<b>1619</b>
Database: LUST, Date of Government Version: 12/04/2023				
Database: LUST REG 4, Date of Government Version: 09/07/2004				
Status: Completed - Case Closed				
Facility Id: 915040143				
Status: Case Closed				
Global Id: T0603702520				
Global ID: T0603702520				
<b>AIRCRAFT SERVICE INT</b>	<b>2761 HOLLYWOOD WAY</b>	<b>NW 1/4 - 1/2 (0.366 mi.)</b>	<b>AN240</b>	<b>1628</b>
Database: LUST, Date of Government Version: 12/04/2023				
Status: Completed - Case Closed				
Global Id: T0603702530				
<b>ASII TANK FARM (SITE</b>	<b>2761 HOLLYWOOD WAY</b>	<b>NW 1/4 - 1/2 (0.366 mi.)</b>	<b>AN241</b>	<b>1638</b>
Database: LUST REG 4, Date of Government Version: 09/07/2004				
Facility Id: 915050198				
Status: Case Closed				
Global ID: T0603702530				
<b>CAMELOT PRESS</b>	<b>2815 LIMA ST N</b>	<b>NNW 1/4 - 1/2 (0.375 mi.)</b>	<b>AO246</b>	<b>1644</b>
Database: LUST, Date of Government Version: 12/04/2023				
Database: LUST REG 4, Date of Government Version: 09/07/2004				
Status: Completed - Case Closed				
Facility Id: 104.1035				
Status: Case Closed				
Global Id: T0603700144				
Global ID: T0603700144				
<b>WORLD OIL CO</b>	<b>2417 N SAN FERNANDO</b>	<b>ENE 1/4 - 1/2 (0.388 mi.)</b>	<b>AL254</b>	<b>1680</b>
Database: LUST, Date of Government Version: 12/04/2023				
Database: LUST REG 4, Date of Government Version: 09/07/2004				
Status: Completed - Case Closed				
Facility Id: 915040107				
Status: Remediation Plan				
Global Id: T0603702515				
Global ID: T0603702515				
<b>PACIFIC AIRMOTIVE CO</b>	<b>2940 HOLLYWOOD WY N</b>	<b>NNW 1/4 - 1/2 (0.488 mi.)</b>	<b>BE309</b>	<b>1922</b>
Database: LUST REG 4, Date of Government Version: 09/07/2004				

## EXECUTIVE SUMMARY

Facility Id: 104.0812  
 Status: Remediation Plan  
 Global ID: T0603700143

CPS-SLIC: Cleanup Program Sites (CPS; also known as Site Cleanups [SC] and formerly known as Spills, Leaks, Investigations, and Cleanups [SLIC] sites) included in GeoTracker. GeoTracker is the Water Boards data management system for sites that impact, or have the potential to impact, water quality in California, with emphasis on groundwater.

A review of the CPS-SLIC list, as provided by EDR, has revealed that there are 179 CPS-SLIC sites within approximately 0.5 miles of the target property.

<u>Equal/Higher Elevation</u>	<u>Address</u>	<u>Direction / Distance</u>	<u>Map ID</u>	<u>Page</u>
<b>RELIABLE AUTO REPAIR</b> Database: CPS-SLIC, Date of Government Version: 12/04/2023 Facility Status: Completed - Case Closed Global Id: T10000015192	<b>2346 ONTARIO ST.</b>	<b>NW 0 - 1/8 (0.030 mi.)</b>	<b>A6</b>	<b>65</b>
<b>PACIFIC BELL</b> Database: CPS-SLIC, Date of Government Version: 12/04/2023 Facility Status: Completed - Case Closed Global Id: T10000015164	<b>3001 THORNTON AVE.</b>	<b>N 0 - 1/8 (0.048 mi.)</b>	<b>C14</b>	<b>81</b>
<b>JAY-DEE AIRCRAFT SUP</b> Database: CPS-SLIC, Date of Government Version: 12/04/2023 Facility Status: Completed - Case Closed Global Id: SL603798593	<b>2921 THORNTON AVE</b>	<b>NNE 0 - 1/8 (0.051 mi.)</b>	<b>C18</b>	<b>103</b>
<b>CAPTIVE AIR</b> Database: CPS-SLIC, Date of Government Version: 12/04/2023 Facility Status: Completed - Case Closed Global Id: T10000015119	<b>2919 THORNTON AVE.</b>	<b>NNE 0 - 1/8 (0.051 mi.)</b>	<b>C19</b>	<b>105</b>
<b>JAY DEE AIRCRAFT SUP</b> Database: CPS-SLIC, Date of Government Version: 12/04/2023 Facility Status: Completed - Case Closed Global Id: SL603798592	<b>2917 THORNTON AVE</b>	<b>NNE 0 - 1/8 (0.051 mi.)</b>	<b>C20</b>	<b>106</b>
<b>CAPTIVE AIR</b> Database: CPS-SLIC, Date of Government Version: 12/04/2023 Facility Status: Completed - Case Closed Global Id: T10000014629 Global Id: T10000015207	<b>2909 THORNTON AVE</b>	<b>NNE 0 - 1/8 (0.055 mi.)</b>	<b>C25</b>	<b>113</b>
<b>STUDIO VAN &amp; STORAGE</b> Database: CPS-SLIC, Date of Government Version: 12/04/2023 Facility Status: Completed - Case Closed Global Id: T10000015330	<b>2901 THORNTON AVE</b>	<b>NE 0 - 1/8 (0.075 mi.)</b>	<b>D29</b>	<b>123</b>
<b>ALIGN-RITE INTERNATI</b> Database: CPS-SLIC, Date of Government Version: 12/04/2023 Facility Status: Completed - Case Closed Global Id: T10000004292	<b>2422-2428 NORTH ONTA</b>	<b>NNW 0 - 1/8 (0.091 mi.)</b>	<b>E33</b>	<b>135</b>
<b>LOCKHEED A-1 EAST, B</b> Database: CPS-SLIC, Date of Government Version: 12/04/2023 Facility Status: Completed - Case Closed Global Id: SL603798650	<b>3110 W THORNTON AVE</b>	<b>WNW 0 - 1/8 (0.095 mi.)</b>	<b>F35</b>	<b>136</b>
<b>FROST INDUST. ELECT.</b> Database: CPS-SLIC, Date of Government Version: 12/04/2023	<b>2430 N. ONTARIO ST.</b>	<b>N 0 - 1/8 (0.118 mi.)</b>	<b>E39</b>	<b>142</b>



## EXECUTIVE SUMMARY

Facility Status: Completed - Case Closed  
Global Id: T10000015082

<b>LOCKHEED A-1, B85, L</b>	<b>3220 W THORTON</b>	<b>WNW 0 - 1/8 (0.119 mi.)</b>	<b>F40</b>	<b>143</b>
Database: CPS-SLIC, Date of Government Version: 12/04/2023				
Facility Status: Open - Site Assessment				
Global Id: SL603798630				
<b>LITTLE BROTHERS INC</b>	<b>2501 ONTARIO ST</b>	<b>NNW 0 - 1/8 (0.125 mi.)</b>	<b>E43</b>	<b>150</b>
Database: CPS-SLIC, Date of Government Version: 12/04/2023				
Facility Status: Completed - Case Closed				
Global Id: T10000015088				
<b>FROST INDUSTRIAL ELE</b>	<b>2500 ONTARIO ST.</b>	<b>NNW 1/8 - 1/4 (0.130 mi.)</b>	<b>E46</b>	<b>173</b>
Database: CPS-SLIC, Date of Government Version: 12/04/2023				
Facility Status: Completed - Case Closed				
Global Id: T10000015348				
<b>CARTERS SUPPLY INC.</b>	<b>2504 ONTARIO ST.</b>	<b>N 1/8 - 1/4 (0.130 mi.)</b>	<b>E47</b>	<b>174</b>
Database: CPS-SLIC, Date of Government Version: 12/04/2023				
Facility Status: Completed - Case Closed				
Global Id: T10000014632				
<b>FORMER TWISS HEATING</b>	<b>2503 NORTH ONTARIO B</b>	<b>NNW 1/8 - 1/4 (0.141 mi.)</b>	<b>E49</b>	<b>176</b>
Database: CPS-SLIC, Date of Government Version: 12/04/2023				
Facility Status: Open - Inactive				
Global Id: SL0603794714				
<b>BURBANK METAL SUPPLY</b>	<b>2506 ONTARIO ST.</b>	<b>N 1/8 - 1/4 (0.142 mi.)</b>	<b>E51</b>	<b>196</b>
Database: CPS-SLIC, Date of Government Version: 12/04/2023				
Facility Status: Completed - Case Closed				
Global Id: T10000014614				
<b>CRANE CO.</b>	<b>3000 WINONA AVENUE</b>	<b>NNE 1/8 - 1/4 (0.152 mi.)</b>	<b>H57</b>	<b>249</b>
Database: CPS-SLIC, Date of Government Version: 12/04/2023				
Facility Status: Open - Verification Monitoring				
Facility Status: Completed - Case Closed				
Global Id: SL0002040044				
Global Id: T0603700142				
<b>WORTHINGTON FOUNDRY</b>	<b>2508 N ONTARIO ST</b>	<b>N 1/8 - 1/4 (0.153 mi.)</b>	<b>I59</b>	<b>375</b>
Database: CPS-SLIC, Date of Government Version: 12/04/2023				
Facility Status: Completed - Case Closed				
Global Id: T10000015241				
<b>VALLEY ENAMELING COR</b>	<b>2509 NORTH ONTARIO S</b>	<b>NNW 1/8 - 1/4 (0.153 mi.)</b>	<b>I60</b>	<b>377</b>
Database: CPS-SLIC, Date of Government Version: 12/04/2023				
Facility Status: Completed - Case Closed				
Global Id: SL603798627				
<b>BONDED SERVICES</b>	<b>3205 BURTON AVE</b>	<b>NW 1/8 - 1/4 (0.158 mi.)</b>	<b>K68</b>	<b>431</b>
Database: CPS-SLIC, Date of Government Version: 12/04/2023				
Facility Status: Completed - Case Closed				
Global Id: SL603798609				
<b>2 L SCREEN PRINTING</b>	<b>2513 ONTARIO ST</b>	<b>NNW 1/8 - 1/4 (0.163 mi.)</b>	<b>I69</b>	<b>434</b>
Database: CPS-SLIC, Date of Government Version: 12/04/2023				
Facility Status: Completed - Case Closed				
Global Id: T10000015210				
<b>VCC</b>	<b>2514 ONTARIO ST.</b>	<b>N 1/8 - 1/4 (0.166 mi.)</b>	<b>I72</b>	<b>441</b>
Database: CPS-SLIC, Date of Government Version: 12/04/2023				
Facility Status: Completed - Case Closed				

## EXECUTIVE SUMMARY

Global Id: T10000015231					
<b>HARRY HECHTER CO. IN</b>	<b>2515 ONTARIO ST.</b>	<b>NNW 1/8 - 1/4 (0.170 mi.)</b>	<b>I74</b>	<b>447</b>	
Database: CPS-SLIC, Date of Government Version: 12/04/2023					
Facility Status: Completed - Case Closed					
Global Id: T10000015093					
<b>R. SCHER &amp; ASSOCIATE</b>	<b>2516 ONTARIO ST.</b>	<b>N 1/8 - 1/4 (0.170 mi.)</b>	<b>I75</b>	<b>449</b>	
Database: CPS-SLIC, Date of Government Version: 12/04/2023					
Facility Status: Completed - Case Closed					
Global Id: T10000015188					
<b>PROCESS CONTROL</b>	<b>2520 N. ONTARIO STRE</b>	<b>N 1/8 - 1/4 (0.190 mi.)</b>	<b>I93</b>	<b>562</b>	
Database: CPS-SLIC, Date of Government Version: 12/04/2023					
Facility Status: Completed - Case Closed					
Global Id: SL603798607					
<b>AMERICAN FINE ARTS F</b>	<b>2520 N ONTARIO ST</b>	<b>N 1/8 - 1/4 (0.190 mi.)</b>	<b>I94</b>	<b>564</b>	
Database: CPS-SLIC, Date of Government Version: 12/04/2023					
Facility Status: Completed - Case Closed					
Global Id: SL603798594					
<b>PROCESS CONTROL LABO</b>	<b>2520 ONTARIO</b>	<b>N 1/8 - 1/4 (0.190 mi.)</b>	<b>I95</b>	<b>566</b>	
Database: CPS-SLIC, Date of Government Version: 12/04/2023					
Facility Status: Completed - Case Closed					
Global Id: T10000015349					
Global Id: T10000015086					
<b>JIM HENSON CREATURE</b>	<b>2821 BURTON AVE</b>	<b>NNE 1/8 - 1/4 (0.196 mi.)</b>	<b>N105</b>	<b>623</b>	
Database: CPS-SLIC, Date of Government Version: 12/04/2023					
Facility Status: Completed - Case Closed					
Global Id: T10000014586					
<b>SOUTHERN CALIFORNIA</b>	<b>3223 BURTON AVE</b>	<b>NW 1/8 - 1/4 (0.197 mi.)</b>	<b>K107</b>	<b>628</b>	
Database: CPS-SLIC, Date of Government Version: 12/04/2023					
Facility Status: Completed - Case Closed					
Global Id: T10000015063					
<b>DAV-LO &amp; SPACE AGE E</b>	<b>2521 ONTARIO ST.</b>	<b>NNW 1/8 - 1/4 (0.203 mi.)</b>	<b>I111</b>	<b>809</b>	
Database: CPS-SLIC, Date of Government Version: 12/04/2023					
Facility Status: Completed - Case Closed					
Global Id: T10000014630					
<b>THOMPSON ADB INDUSTR</b>	<b>2523 N ONTARIO ST</b>	<b>NNW 1/8 - 1/4 (0.205 mi.)</b>	<b>I113</b>	<b>811</b>	
Database: CPS-SLIC, Date of Government Version: 12/04/2023					
Facility Status: Completed - Case Closed					
Global Id: T10000015243					
Global Id: T10000015070					
<b>ALUMINUM DIP BRAZE C</b>	<b>2537 ONTARIO ST</b>	<b>NNW 1/8 - 1/4 (0.205 mi.)</b>	<b>I114</b>	<b>825</b>	
Database: CPS-SLIC, Date of Government Version: 12/04/2023					
Facility Status: Completed - Case Closed					
Global Id: T10000004735					
<b>UNIQUE ALTERNATORS</b>	<b>2529 ONTARIO ST</b>	<b>NNW 1/8 - 1/4 (0.214 mi.)</b>	<b>R121</b>	<b>846</b>	
Database: CPS-SLIC, Date of Government Version: 12/04/2023					
Facility Status: Completed - Case Closed					
Global Id: T10000015099					
<b>GERALD CRAWFORD COMP</b>	<b>3031 THORNTON AVE</b>	<b>WNW 1/8 - 1/4 (0.214 mi.)</b>	<b>O123</b>	<b>848</b>	
Database: CPS-SLIC, Date of Government Version: 12/04/2023					
Facility Status: Completed - Case Closed					
Global Id: T10000015255					
<b>QUALITY HEAT TREATIN</b>	<b>3305 BURTON AVE</b>	<b>NW 1/8 - 1/4 (0.220 mi.)</b>	<b>T127</b>	<b>892</b>	
Database: CPS-SLIC, Date of Government Version: 12/04/2023					

## EXECUTIVE SUMMARY

Facility Status: Completed - Case Closed  
Global Id: T10000015186

<b>ANAHEIM PET &amp; AQUARI</b>	<b>3314 BURTON AVE</b>	<b>NW 1/8 - 1/4 (0.222 mi.)</b>	<b>T129</b>	<b>915</b>
Database: CPS-SLIC, Date of Government Version: 12/04/2023				
Facility Status: Completed - Case Closed				
Global Id: T10000015298				
<b>SPACE-LOK INC</b>	<b>2526 NORTH ONTARIO S</b>	<b>N 1/8 - 1/4 (0.234 mi.)</b>	<b>R146</b>	<b>967</b>
Database: CPS-SLIC, Date of Government Version: 12/04/2023				
Facility Status: Completed - Case Closed				
Global Id: SL603798624				
<b>RYAN HERCO PRODUCTS</b>	<b>2449 N. NAOMI ST.</b>	<b>NE 1/8 - 1/4 (0.234 mi.)</b>	<b>Q147</b>	<b>972</b>
Database: CPS-SLIC, Date of Government Version: 12/04/2023				
Facility Status: Completed - Case Closed				
Global Id: T10000015327				
<b>3318 BURTON AVE FACI</b>	<b>3318 BURTON AVE</b>	<b>NW 1/8 - 1/4 (0.236 mi.)</b>	<b>T148</b>	<b>973</b>
Database: CPS-SLIC, Date of Government Version: 12/04/2023				
Facility Status: Completed - Case Closed				
Global Id: T10000015225				
<b>OLYMPIC RENT-A-CAR</b>	<b>3317 BURTON AVE.</b>	<b>NW 1/8 - 1/4 (0.243 mi.)</b>	<b>T155</b>	<b>992</b>
Database: CPS-SLIC, Date of Government Version: 12/04/2023				
Facility Status: Completed - Case Closed				
Global Id: T10000015299				
<b>MUSIC EXPRESS INC</b>	<b>2530 ONTARIO ST</b>	<b>N 1/8 - 1/4 (0.248 mi.)</b>	<b>R158</b>	<b>1003</b>
Database: CPS-SLIC, Date of Government Version: 12/04/2023				
Facility Status: Completed - Case Closed				
Global Id: T10000015350				
<b>DE KING INC. CO.</b>	<b>3326 BURTON AVE</b>	<b>WNW 1/8 - 1/4 (0.249 mi.)</b>	<b>T161</b>	<b>1024</b>
Database: CPS-SLIC, Date of Government Version: 12/04/2023				
Facility Status: Completed - Case Closed				
Global Id: T10000014655				
<b>ELECTRICAL ADVERTISI</b>	<b>2545 ONTARIO ST</b>	<b>N 1/4 - 1/2 (0.251 mi.)</b>	<b>R162</b>	<b>1026</b>
Database: CPS-SLIC, Date of Government Version: 12/04/2023				
Facility Status: Completed - Case Closed				
Global Id: T10000015061				
<b>PRODUCTION GRIP EQUI</b>	<b>3321 BURTON AVE.</b>	<b>NW 1/4 - 1/2 (0.253 mi.)</b>	<b>T163</b>	<b>1063</b>
Database: CPS-SLIC, Date of Government Version: 12/04/2023				
Facility Status: Completed - Case Closed				
Global Id: T10000015183				
<b>VER SALES INC</b>	<b>2509 N NAOMI ST</b>	<b>NE 1/4 - 1/2 (0.256 mi.)</b>	<b>U165</b>	<b>1081</b>
Database: CPS-SLIC, Date of Government Version: 12/04/2023				
Facility Status: Completed - Case Closed				
Global Id: T10000015326				
<b>DEKING SCREW PRODUCT</b>	<b>3330 BURTON AVE</b>	<b>WNW 1/4 - 1/2 (0.260 mi.)</b>	<b>W166</b>	<b>1122</b>
Database: CPS-SLIC, Date of Government Version: 12/04/2023				
Facility Status: Completed - Case Closed				
Global Id: T10000014656				
<b>CRYSTAL LIKE PLASTIC</b>	<b>2547 N. ONTARIO ST.</b>	<b>N 1/4 - 1/2 (0.262 mi.)</b>	<b>R167</b>	<b>1123</b>
Database: CPS-SLIC, Date of Government Version: 12/04/2023				
Facility Status: Completed - Case Closed				
Global Id: T10000014651				
<b>DWYER MANUFACTURING</b>	<b>3329 BURTON AVE.</b>	<b>NW 1/4 - 1/2 (0.265 mi.)</b>	<b>T170</b>	<b>1128</b>
Database: CPS-SLIC, Date of Government Version: 12/04/2023				

## EXECUTIVE SUMMARY

Facility Status: Completed - Case Closed  
Global Id: T10000015060

<b>BURBANK AIRPORT HILT</b>	<b>2500 HOLLYWOOD WAY</b>	<b>W 1/4 - 1/2 (0.268 mi.)</b>	<b>Y172</b>	<b>1155</b>
Database: CPS-SLIC, Date of Government Version: 12/04/2023				
Facility Status: Completed - Case Closed				
Global Id: T10000015250				
<b>CARTERS INC</b>	<b>2612 N HOLLYWOOD WAY</b>	<b>WNW 1/4 - 1/2 (0.270 mi.)</b>	<b>Z173</b>	<b>1157</b>
Database: CPS-SLIC, Date of Government Version: 12/04/2023				
Facility Status: Completed - Case Closed				
Global Id: T10000015260				
<b>GM SIGNS CORP.</b>	<b>3334 BURTON AVE</b>	<b>WNW 1/4 - 1/2 (0.271 mi.)</b>	<b>W174</b>	<b>1159</b>
Database: CPS-SLIC, Date of Government Version: 12/04/2023				
Facility Status: Completed - Case Closed				
Global Id: T10000015090				
<b>LOCKHEED A-1 EAST</b>	<b>3401 W EMPIRE AVE</b>	<b>WSW 1/4 - 1/2 (0.276 mi.)</b>	<b>175</b>	<b>1164</b>
Database: CPS-SLIC, Date of Government Version: 12/04/2023				
Facility Status: Open - Site Assessment				
Global Id: SL603798651				
<b>CARTER VSP AIRPORT P</b>	<b>2616 N. HOLLYWOOD WA</b>	<b>WNW 1/4 - 1/2 (0.284 mi.)</b>	<b>Z178</b>	<b>1171</b>
Database: CPS-SLIC, Date of Government Version: 12/04/2023				
Facility Status: Completed - Case Closed				
Global Id: T10000015382				
<b>LENNIE MARVIN ENTERP</b>	<b>3110 WINONA AVE</b>	<b>NNW 1/4 - 1/2 (0.287 mi.)</b>	<b>AB183</b>	<b>1182</b>
Database: CPS-SLIC, Date of Government Version: 12/04/2023				
Facility Status: Completed - Case Closed				
Global Id: T10000015280				
<b>LOCKHEED AERONAUTICA</b>	<b>2555 N. HOLLYWOOD WA</b>	<b>W 1/4 - 1/2 (0.289 mi.)</b>	<b>Y191</b>	<b>1225</b>
Database: CPS-SLIC, Date of Government Version: 12/04/2023				
Facility Status: Open - Eligible for Closure				
Global Id: SL603798649				
<b>SHELTERCLEAN INC</b>	<b>2514 N NAOMI ST</b>	<b>NE 1/4 - 1/2 (0.292 mi.)</b>	<b>U192</b>	<b>1228</b>
Database: CPS-SLIC, Date of Government Version: 12/04/2023				
Facility Status: Completed - Case Closed				
Global Id: T10000015324				
<b>FLO CONTROL</b>	<b>3210 WINONA AVE.</b>	<b>NNW 1/4 - 1/2 (0.298 mi.)</b>	<b>AB196</b>	<b>1268</b>
Database: CPS-SLIC, Date of Government Version: 12/04/2023				
Facility Status: Completed - Case Closed				
Global Id: T10000015078				
<b>GIBBONS LTD</b>	<b>2911 WINONA AVE</b>	<b>N 1/4 - 1/2 (0.301 mi.)</b>	<b>AC199</b>	<b>1288</b>
Database: CPS-SLIC, Date of Government Version: 12/04/2023				
Facility Status: Completed - Case Closed				
Global Id: T10000015339				
<b>ALUMTREAT, INC.</b>	<b>2905 WINONA AVE.</b>	<b>N 1/4 - 1/2 (0.303 mi.)</b>	<b>AE203</b>	<b>1341</b>
Database: CPS-SLIC, Date of Government Version: 12/04/2023				
Facility Status: Completed - Case Closed				
Global Id: T10000014580				
<b>ACCURATE LASER INTER</b>	<b>3310 VANOWEN ST</b>	<b>SW 1/4 - 1/2 (0.303 mi.)</b>	<b>206</b>	<b>1355</b>
Database: CPS-SLIC, Date of Government Version: 12/04/2023				
Facility Status: Completed - Case Closed				
Global Id: T10000015217				
<b>JANCO CORP</b>	<b>3111 WINONA AVE</b>	<b>NNW 1/4 - 1/2 (0.304 mi.)</b>	<b>AB207</b>	<b>1357</b>
Database: CPS-SLIC, Date of Government Version: 12/04/2023				

## EXECUTIVE SUMMARY

Facility Status: Completed - Case Closed  
Global Id: SL603798612

<b>PUROFIED DOWN PRODUC</b>	<b>2815 WINONA AVE</b>	<b>NNE 1/4 - 1/2 (0.307 mi.)</b>	<b>AE208</b>	<b>1414</b>
Database: CPS-SLIC, Date of Government Version: 12/04/2023				
Facility Status: Completed - Case Closed				
Global Id: T10000015185				
<b>DAVIS MACHINING CO</b>	<b>3216 WINONA AVE</b>	<b>NNW 1/4 - 1/2 (0.308 mi.)</b>	<b>AB210</b>	<b>1419</b>
Database: CPS-SLIC, Date of Government Version: 12/04/2023				
Facility Status: Completed - Case Closed				
Global Id: T10000014654				
<b>J T SUPPLIES</b>	<b>2526 N NAOMI ST</b>	<b>NE 1/4 - 1/2 (0.308 mi.)</b>	<b>AF211</b>	<b>1434</b>
Database: CPS-SLIC, Date of Government Version: 12/04/2023				
Facility Status: Completed - Case Closed				
Global Id: T10000015323				
<b>UNITED COURIER</b>	<b>3220 WINONA AVE</b>	<b>NNW 1/4 - 1/2 (0.311 mi.)</b>	<b>AH214</b>	<b>1450</b>
Database: CPS-SLIC, Date of Government Version: 12/04/2023				
Facility Status: Completed - Case Closed				
Global Id: T10000015279				
<b>PREMIER SUEDE &amp; LEAT</b>	<b>2708 HOLLYWOOD</b>	<b>WNW 1/4 - 1/2 (0.316 mi.)</b>	<b>215</b>	<b>1452</b>
Database: CPS-SLIC, Date of Government Version: 12/04/2023				
Facility Status: Completed - Case Closed				
Global Id: SL0603774775				
<b>G.E. GUNDERSON MANUF</b>	<b>2540 N. NAOMI ST.</b>	<b>NE 1/4 - 1/2 (0.319 mi.)</b>	<b>AF216</b>	<b>1455</b>
Database: CPS-SLIC, Date of Government Version: 12/04/2023				
Facility Status: Completed - Case Closed				
Global Id: T10000015325				
<b>UNIQUE TRADING COMPA</b>	<b>2619 ONTARIO ST.</b>	<b>N 1/4 - 1/2 (0.330 mi.)</b>	<b>AI219</b>	<b>1458</b>
Database: CPS-SLIC, Date of Government Version: 12/04/2023				
Facility Status: Completed - Case Closed				
Global Id: T10000015351				
<b>CENTERPOINT MFG CO I</b>	<b>2617 N SAN FERNANDO</b>	<b>NE 1/4 - 1/2 (0.341 mi.)</b>	<b>AF220</b>	<b>1460</b>
Database: CPS-SLIC, Date of Government Version: 12/04/2023				
Facility Status: Completed - Case Closed				
Global Id: T10000015142				
<b>UNITED TECHNOLOGIES/</b>	<b>2625 ONTARIO ST.</b>	<b>N 1/4 - 1/2 (0.342 mi.)</b>	<b>AI221</b>	<b>1520</b>
Database: CPS-SLIC, Date of Government Version: 12/04/2023				
Facility Status: Completed - Case Closed				
Global Id: T10000015352				
<b>AIRMOTIVE</b>	<b>3400 WINONA AVE</b>	<b>NW 1/4 - 1/2 (0.343 mi.)</b>	<b>AJ222</b>	<b>1522</b>
Database: CPS-SLIC, Date of Government Version: 12/04/2023				
Facility Status: Completed - Case Closed				
Global Id: T10000014563				
<b>BOB'S AUTOMOTIVE</b>	<b>2716 N. CALIFORNIA</b>	<b>NNW 1/4 - 1/2 (0.344 mi.)</b>	<b>AI223</b>	<b>1524</b>
Database: CPS-SLIC, Date of Government Version: 12/04/2023				
Facility Status: Completed - Case Closed				
Global Id: T10000015344				
<b>ARMS AUTO REPAIR INC</b>	<b>2716 N CALIFORNIA ST</b>	<b>NNW 1/4 - 1/2 (0.344 mi.)</b>	<b>AI224</b>	<b>1525</b>
Database: CPS-SLIC, Date of Government Version: 12/04/2023				
Facility Status: Completed - Case Closed				
Global Id: T10000014600				
<b>DATA MICROFILMING CO</b>	<b>2601 N SAN FERNANDO</b>	<b>NE 1/4 - 1/2 (0.344 mi.)</b>	<b>AF225</b>	<b>1526</b>
Database: CPS-SLIC, Date of Government Version: 12/04/2023				

## EXECUTIVE SUMMARY

Facility Status: Completed - Case Closed  
Global Id: T10000014558

<b>BELAS FORIEGN CAR RE</b>	<b>2525 N SAN FERNANDO</b>	<b>NE 1/4 - 1/2 (0.347 mi.)</b>	<b>226</b>	<b>1528</b>
Database: CPS-SLIC, Date of Government Version: 12/04/2023				
Facility Status: Completed - Case Closed				
Global Id: T10000015392				
<b>KEYSTONE METAL PRODU</b>	<b>2711 CALIFORNIA ST.</b>	<b>NNW 1/4 - 1/2 (0.347 mi.)</b>	<b>AK227</b>	<b>1529</b>
Database: CPS-SLIC, Date of Government Version: 12/04/2023				
Facility Status: Completed - Case Closed				
Global Id: T10000015126				
<b>J. PIEDMONT ADVERTIS</b>	<b>3311 WINONA AVE.</b>	<b>NNW 1/4 - 1/2 (0.348 mi.)</b>	<b>AH228</b>	<b>1530</b>
Database: CPS-SLIC, Date of Government Version: 12/04/2023				
Facility Status: Completed - Case Closed				
Global Id: T10000015343				
<b>A &amp; T ENGINEERING</b>	<b>2609 N. SAN FERNANDO</b>	<b>NE 1/4 - 1/2 (0.351 mi.)</b>	<b>AF229</b>	<b>1531</b>
Database: CPS-SLIC, Date of Government Version: 12/04/2023				
Facility Status: Completed - Case Closed				
Global Id: T10000014551				
<b>CIRCLE WELD. MFG. CO</b>	<b>2609 N. SAN FERNANDO</b>	<b>NE 1/4 - 1/2 (0.351 mi.)</b>	<b>AF230</b>	<b>1532</b>
Database: CPS-SLIC, Date of Government Version: 12/04/2023				
Facility Status: Completed - Case Closed				
Global Id: T10000014635				
<b>BIX PIX ENTERTAINMEN</b>	<b>2810 N LIMA ST</b>	<b>NNW 1/4 - 1/2 (0.357 mi.)</b>	<b>AH232</b>	<b>1536</b>
Database: CPS-SLIC, Date of Government Version: 12/04/2023				
Facility Status: Completed - Case Closed				
Global Id: T10000015161				
<b>HURST LABEL COMPANY</b>	<b>3401 WINONA AVE</b>	<b>NNW 1/4 - 1/2 (0.359 mi.)</b>	<b>AJ234</b>	<b>1587</b>
Database: CPS-SLIC, Date of Government Version: 12/04/2023				
Facility Status: Completed - Case Closed				
Global Id: T10000015064				
<b>DBA QUEEN CITY STEEL</b>	<b>2801 NORTH SAN FERNA</b>	<b>NNE 1/4 - 1/2 (0.364 mi.)</b>	<b>AM235</b>	<b>1612</b>
Database: CPS-SLIC, Date of Government Version: 12/04/2023				
Facility Status: Completed - Case Closed				
Global Id: T10000015187				
<b>INDUSTRY SAW BLADES</b>	<b>2811 N. LIMA ST.</b>	<b>NNW 1/4 - 1/2 (0.365 mi.)</b>	<b>AH238</b>	<b>1627</b>
Database: CPS-SLIC, Date of Government Version: 12/04/2023				
Facility Status: Completed - Case Closed				
Global Id: T10000015218				
<b>ROTO-JET OF AMERICA</b>	<b>2819 N. SAN FERNANDO</b>	<b>NNE 1/4 - 1/2 (0.371 mi.)</b>	<b>AM242</b>	<b>1640</b>
Database: CPS-SLIC, Date of Government Version: 12/04/2023				
Facility Status: Completed - Case Closed				
Global Id: T10000015387				
<b>MOLDING CORP. OF AME</b>	<b>2840 N. LIMA ST.</b>	<b>NNW 1/4 - 1/2 (0.374 mi.)</b>	<b>AK243</b>	<b>1641</b>
Database: CPS-SLIC, Date of Government Version: 12/04/2023				
Facility Status: Completed - Case Closed				
Global Id: T10000015345				
<b>B.J. GRINDING CO.</b>	<b>2632 ONTARIO ST.</b>	<b>N 1/4 - 1/2 (0.374 mi.)</b>	<b>AI244</b>	<b>1643</b>
Database: CPS-SLIC, Date of Government Version: 12/04/2023				
Facility Status: Completed - Case Closed				
Global Id: T10000014592				
<b>RODMAN &amp; COMPANY INC</b>	<b>2823 N SAN FERNANDO</b>	<b>NNE 1/4 - 1/2 (0.377 mi.)</b>	<b>AM247</b>	<b>1648</b>
Database: CPS-SLIC, Date of Government Version: 12/04/2023				

## EXECUTIVE SUMMARY

Facility Status: Completed - Case Closed  
Global Id: T10000015162

<b>G S P PRECISION</b>	<b>2827 N SAN FERNANDO</b>	<b>NNE 1/4 - 1/2 (0.383 mi.)</b>	<b>AM248</b>	<b>1656</b>
Database: CPS-SLIC, Date of Government Version: 12/04/2023				
Facility Status: Completed - Case Closed				
Global Id: T10000015386				
<b>JACKS AUTO BODY INC.</b>	<b>2821 N. LIMA ST.</b>	<b>NNW 1/4 - 1/2 (0.384 mi.)</b>	<b>AO249</b>	<b>1672</b>
Database: CPS-SLIC, Date of Government Version: 12/04/2023				
Facility Status: Completed - Case Closed				
Global Id: T10000015347				
<b>QUEEN CITY STEEL INC</b>	<b>2636 ONTARIO ST.</b>	<b>N 1/4 - 1/2 (0.385 mi.)</b>	<b>AP250</b>	<b>1673</b>
Database: CPS-SLIC, Date of Government Version: 12/04/2023				
Facility Status: Completed - Case Closed				
Global Id: T10000015361				
<b>MOLDING CORP OF AMER</b>	<b>2701 N ONTARIO ST</b>	<b>N 1/4 - 1/2 (0.386 mi.)</b>	<b>AP251</b>	<b>1675</b>
Database: CPS-SLIC, Date of Government Version: 12/04/2023				
Facility Status: Completed - Case Closed				
Global Id: T10000015150				
<b>PROF COLLISION REPAI</b>	<b>2814 N SAN FERNANDO</b>	<b>NE 1/4 - 1/2 (0.388 mi.)</b>	<b>AQ252</b>	<b>1676</b>
Database: CPS-SLIC, Date of Government Version: 12/04/2023				
Facility Status: Completed - Case Closed				
Global Id: T10000015496				
<b>MIYANO MACHINERY USA</b>	<b>2831 N SAN FERNANDO</b>	<b>NNE 1/4 - 1/2 (0.388 mi.)</b>	<b>AR255</b>	<b>1690</b>
Database: CPS-SLIC, Date of Government Version: 12/04/2023				
Facility Status: Completed - Case Closed				
Global Id: T10000015147				
<b>CALTRANS-BUENA VISTA</b>	<b>2600 N. SAN FERNANDO</b>	<b>NE 1/4 - 1/2 (0.390 mi.)</b>	<b>257</b>	<b>1716</b>
Database: CPS-SLIC, Date of Government Version: 12/04/2023				
Facility Status: Completed - Case Closed				
Global Id: T10000015367				
<b>MIYANO MACHINERY USA</b>	<b>2907 N SAN FERNANDO</b>	<b>N 1/4 - 1/2 (0.390 mi.)</b>	<b>AR258</b>	<b>1729</b>
Database: CPS-SLIC, Date of Government Version: 12/04/2023				
Facility Status: Completed - Case Closed				
Global Id: T10000015385				
<b>LANGLEY'S CUSTOM CAB</b>	<b>2823 LIMA ST.</b>	<b>NNW 1/4 - 1/2 (0.394 mi.)</b>	<b>AO259</b>	<b>1730</b>
Database: CPS-SLIC, Date of Government Version: 12/04/2023				
Facility Status: Completed - Case Closed				
Global Id: T10000015346				
<b>DELTRON ENGINEERING</b>	<b>2800 N SAN FERNANDO</b>	<b>NE 1/4 - 1/2 (0.399 mi.)</b>	<b>AQ262</b>	<b>1733</b>
Database: CPS-SLIC, Date of Government Version: 12/04/2023				
Facility Status: Completed - Case Closed				
Global Id: T10000015368				
<b>ARIES SUPPLY &amp; EQUIP</b>	<b>3000 FLOYD ST</b>	<b>N 1/4 - 1/2 (0.399 mi.)</b>	<b>AT263</b>	<b>1747</b>
Database: CPS-SLIC, Date of Government Version: 12/04/2023				
Facility Status: Completed - Case Closed				
Global Id: T10000015365				
<b>AUTO MATTERS</b>	<b>2812 N SAN FERNANDO</b>	<b>NE 1/4 - 1/2 (0.404 mi.)</b>	<b>AQ265</b>	<b>1749</b>
Database: CPS-SLIC, Date of Government Version: 12/04/2023				
Facility Status: Completed - Case Closed				
Global Id: SL603798622				
<b>CALAM MFG. CO. INC.</b>	<b>2820 N SAN FERNANDO</b>	<b>NE 1/4 - 1/2 (0.405 mi.)</b>	<b>AQ266</b>	<b>1751</b>
Database: CPS-SLIC, Date of Government Version: 12/04/2023				

## EXECUTIVE SUMMARY

Facility Status: Completed - Case Closed				
Global Id: T10000015369				
<b>FLO-SYSTEMS INCORPOR</b>	<b>3010 FLOYD ST.</b>	<b>N 1/4 - 1/2 (0.412 mi.)</b>	<b>AP267</b>	<b>1752</b>
Database: CPS-SLIC, Date of Government Version: 12/04/2023				
Facility Status: Completed - Case Closed				
Global Id: T10000015364				
<b>PAINT SUNDRIES SOLUT</b>	<b>2930 N SAN FERNANDO</b>	<b>NNE 1/4 - 1/2 (0.423 mi.)</b>	<b>AV271</b>	<b>1757</b>
Database: CPS-SLIC, Date of Government Version: 12/04/2023				
Facility Status: Completed - Case Closed				
Global Id: T10000015129				
<b>DIMON INDUSTRIES</b>	<b>3001 N SAN FERNANDO</b>	<b>N 1/4 - 1/2 (0.425 mi.)</b>	<b>AT272</b>	<b>1783</b>
Database: CPS-SLIC, Date of Government Version: 12/04/2023				
Facility Status: Completed - Case Closed				
Global Id: T10000015252				
<b>RAMADA INN</b>	<b>2900 N. SAN FERNANDO</b>	<b>NNE 1/4 - 1/2 (0.431 mi.)</b>	<b>AV278</b>	<b>1790</b>
Database: CPS-SLIC, Date of Government Version: 12/04/2023				
Facility Status: Completed - Case Closed				
Global Id: T10000015493				
<b>VIKING INSULATION IN</b>	<b>3014 FLOYD ST</b>	<b>N 1/4 - 1/2 (0.431 mi.)</b>	<b>AP279</b>	<b>1792</b>
Database: CPS-SLIC, Date of Government Version: 12/04/2023				
Facility Status: Completed - Case Closed				
Global Id: T10000015363				
<b>AMERICAN INT. RENT-A</b>	<b>2820 N. HOLLYWOOD WA</b>	<b>NW 1/4 - 1/2 (0.440 mi.)</b>	<b>282</b>	<b>1797</b>
Database: CPS-SLIC, Date of Government Version: 12/04/2023				
Facility Status: Completed - Case Closed				
Global Id: T10000015381				
<b>SENIOR AEROSPACE SPP</b>	<b>2980 N SAN FERNANDO</b>	<b>NNE 1/4 - 1/2 (0.441 mi.)</b>	<b>AV285</b>	<b>1802</b>
Database: CPS-SLIC, Date of Government Version: 12/04/2023				
Facility Status: Open - Site Assessment				
Global Id: SL603798625				
<b>PINS UNLIMITED INC.</b>	<b>2720 ONTARIO ST.</b>	<b>N 1/4 - 1/2 (0.443 mi.)</b>	<b>287</b>	<b>1813</b>
Database: CPS-SLIC, Date of Government Version: 12/04/2023				
Facility Status: Completed - Case Closed				
Global Id: T10000015362				
<b>LOCKHEED PLANE A-1 S</b>	<b>2311 N HOLLYWOOD WAY</b>	<b>SW 1/4 - 1/2 (0.444 mi.)</b>	<b>288</b>	<b>1814</b>
Database: CPS-SLIC, Date of Government Version: 12/04/2023				
Facility Status: Open - Remediation				
Global Id: SL603798615				
<b>RYAN HERCO</b>	<b>2509 WINONA AVE.</b>	<b>NE 1/4 - 1/2 (0.465 mi.)</b>	<b>BA300</b>	<b>1884</b>
Database: CPS-SLIC, Date of Government Version: 12/04/2023				
Facility Status: Completed - Case Closed				
Global Id: T10000015201				
<b>MARATHON FLIGHTRONIC</b>	<b>2511 WINONA AVE.</b>	<b>NE 1/4 - 1/2 (0.465 mi.)</b>	<b>BA301</b>	<b>1885</b>
Database: CPS-SLIC, Date of Government Version: 12/04/2023				
Facility Status: Completed - Case Closed				
Global Id: T10000015141				
<b>KAHR BEARING DIVISIO</b>	<b>3010 N SAN FERNANDO</b>	<b>N 1/4 - 1/2 (0.487 mi.)</b>	<b>306</b>	<b>1916</b>
Database: CPS-SLIC, Date of Government Version: 12/04/2023				
Facility Status: Open - Inactive				
Global Id: SL603798621				
<b>PACIFIC AIRMOTIVE CO</b>	<b>2940/2840 NORTH HOLL</b>	<b>NNW 1/4 - 1/2 (0.488 mi.)</b>	<b>BE308</b>	<b>1920</b>
Database: CPS-SLIC, Date of Government Version: 12/04/2023				



## EXECUTIVE SUMMARY

Facility Status: Open - Remediation  
Global Id: T0603700143

<u>Lower Elevation</u>	<u>Address</u>	<u>Direction / Distance</u>	<u>Map ID</u>	<u>Page</u>
<b><i>IK CURTIS SERVICES</i></b> Database: CPS-SLIC, Date of Government Version: 12/04/2023 Facility Status: Completed - Case Closed Global Id: T10000014620	<b><i>2919 EMPIRE AVE</i></b>	<b><i>SSE 1/8 - 1/4 (0.177 mi.)</i></b>	<b><i>L79</i></b>	<b><i>454</i></b>
<b><i>IK CURTIS SERVICES I</i></b> Database: CPS-SLIC, Date of Government Version: 12/04/2023 Facility Status: Completed - Case Closed Global Id: T10000015105	<b><i>2907 EMPIRE AVENUE</i></b>	<b><i>SSE 1/8 - 1/4 (0.178 mi.)</i></b>	<b><i>L80</i></b>	<b><i>471</i></b>
<b><i>ASSOCIATED COMPONENT</i></b> Database: CPS-SLIC, Date of Government Version: 12/04/2023 Facility Status: Completed - Case Closed Global Id: T10000015219	<b><i>3030 EMPIRE AVE.</i></b>	<b><i>S 1/8 - 1/4 (0.181 mi.)</i></b>	<b><i>M82</i></b>	<b><i>476</i></b>
<b><i>SIERRACIN-HARRISON</i></b> Database: CPS-SLIC, Date of Government Version: 12/04/2023 Facility Status: Open - Inactive Global Id: SL603798623	<b><i>3020 EMPIRE AVE</i></b>	<b><i>S 1/8 - 1/4 (0.181 mi.)</i></b>	<b><i>M83</i></b>	<b><i>477</i></b>
<b><i>TRANSCORD ENTERPRISE</i></b> Database: CPS-SLIC, Date of Government Version: 12/04/2023 Facility Status: Completed - Case Closed Global Id: T10000014595	<b><i>2890 EMPIRE AVE</i></b>	<b><i>SSE 1/8 - 1/4 (0.187 mi.)</i></b>	<b><i>L87</i></b>	<b><i>534</i></b>
<b><i>RICH CRAFT</i></b> Database: CPS-SLIC, Date of Government Version: 12/04/2023 Facility Status: Completed - Case Closed Global Id: T10000015197	<b><i>2817 EMPIRE AVE.</i></b>	<b><i>SSE 1/8 - 1/4 (0.195 mi.)</i></b>	<b><i>L102</i></b>	<b><i>618</i></b>
<b><i>1928 JEWELRY COMPANY</i></b> Database: CPS-SLIC, Date of Government Version: 12/04/2023 Facility Status: Completed - Case Closed Global Id: SL603798599	<b><i>3000 W.. EMPIRE AVE.</i></b>	<b><i>S 1/8 - 1/4 (0.210 mi.)</i></b>	<b><i>P117</i></b>	<b><i>828</i></b>
<b><i>ORGINAL PRODUCTIONS</i></b> Database: CPS-SLIC, Date of Government Version: 12/04/2023 Facility Status: Completed - Case Closed Global Id: T10000015329	<b><i>2435 N NAOMI ST</i></b>	<b><i>ENE 1/8 - 1/4 (0.213 mi.)</i></b>	<b><i>Q118</i></b>	<b><i>840</i></b>
<b><i>CAL-WIRE PRECISION M</i></b> Database: CPS-SLIC, Date of Government Version: 12/04/2023 Facility Status: Completed - Case Closed Global Id: T10000014621	<b><i>2801 EMPIRE AVE.</i></b>	<b><i>SE 1/8 - 1/4 (0.217 mi.)</i></b>	<b><i>S124</i></b>	<b><i>886</i></b>
<b><i>CANDLELIGHT PRESS IN</i></b> Database: CPS-SLIC, Date of Government Version: 12/04/2023 Facility Status: Completed - Case Closed Global Id: T10000015284	<b><i>2443 N NAOMI ST</i></b>	<b><i>NE 1/8 - 1/4 (0.226 mi.)</i></b>	<b><i>Q131</i></b>	<b><i>917</i></b>
<b><i>WENDELIGHTING</i></b> Database: CPS-SLIC, Date of Government Version: 12/04/2023 Facility Status: Completed - Case Closed Global Id: T10000015328	<b><i>2445 N NAOMI ST</i></b>	<b><i>NE 1/8 - 1/4 (0.226 mi.)</i></b>	<b><i>Q133</i></b>	<b><i>921</i></b>
<b><i>RHR ENTERPRISES</i></b> Database: CPS-SLIC, Date of Government Version: 12/04/2023	<b><i>2721 EMPIRE AVE.</i></b>	<b><i>SE 1/8 - 1/4 (0.230 mi.)</i></b>	<b><i>S140</i></b>	<b><i>940</i></b>

## EXECUTIVE SUMMARY

Facility Status: Completed - Case Closed				
Global Id: T10000014561				
<b>UNATECH MFG &amp; SALES</b>	<b>2711 EMPIRE AVE</b>	<b>SE 1/8 - 1/4 (0.240 mi.)</b>	<b>S153</b>	<b>988</b>
Database: CPS-SLIC, Date of Government Version: 12/04/2023				
Facility Status: Completed - Case Closed				
Global Id: T10000015227				
<b>DISC GRAPHICS INC</b>	<b>3116 VANOWEN ST</b>	<b>SSW 1/4 - 1/2 (0.254 mi.)</b>	<b>V164</b>	<b>1064</b>
Database: CPS-SLIC, Date of Government Version: 12/04/2023				
Facility Status: Completed - Case Closed				
Global Id: T10000015149				
<b>U.S. LABEL CORP.</b>	<b>3100 W. VANOWEN ST</b>	<b>SSW 1/4 - 1/2 (0.263 mi.)</b>	<b>V168</b>	<b>1126</b>
Database: CPS-SLIC, Date of Government Version: 12/04/2023				
Facility Status: Completed - Case Closed				
Global Id: SL603798597				
<b>PROVENZANO CERAMICS</b>	<b>3210 VANOWEN ST</b>	<b>SSW 1/4 - 1/2 (0.265 mi.)</b>	<b>X169</b>	<b>1127</b>
Database: CPS-SLIC, Date of Government Version: 12/04/2023				
Facility Status: Completed - Case Closed				
Global Id: T10000014604				
<b>TRIBAL SCENERY</b>	<b>3216 VANOWEN ST</b>	<b>SSW 1/4 - 1/2 (0.266 mi.)</b>	<b>X171</b>	<b>1129</b>
Database: CPS-SLIC, Date of Government Version: 12/04/2023				
Facility Status: Completed - Case Closed				
Global Id: T10000015163				
<b>NORMAN ENTERPRISES</b>	<b>2621 EMPIRE AVE.</b>	<b>SE 1/4 - 1/2 (0.283 mi.)</b>	<b>AA177</b>	<b>1170</b>
Database: CPS-SLIC, Date of Government Version: 12/04/2023				
Facility Status: Completed - Case Closed				
Global Id: T10000014591				
<b>WILLIAMS ENGRAVING C</b>	<b>3101 VALHALLA DR.</b>	<b>S 1/4 - 1/2 (0.294 mi.)</b>	<b>V193</b>	<b>1245</b>
Database: CPS-SLIC, Date of Government Version: 12/04/2023				
Facility Status: Completed - Case Closed				
Global Id: T10000015239				
<b>THOUGHT FACTORY</b>	<b>3103 VALHALLA DR.</b>	<b>S 1/4 - 1/2 (0.294 mi.)</b>	<b>V194</b>	<b>1246</b>
Database: CPS-SLIC, Date of Government Version: 12/04/2023				
Facility Status: Completed - Case Closed				
Global Id: T10000015223				
<b>MUSIC EXPRESS</b>	<b>2601 EMPIRE AVE</b>	<b>SE 1/4 - 1/2 (0.295 mi.)</b>	<b>AA195</b>	<b>1255</b>
Database: CPS-SLIC, Date of Government Version: 12/04/2023				
Facility Status: Completed - Case Closed				
Global Id: T10000015155				
<b>A.J. LEVIN CO.</b>	<b>3108 VALHALLA DR</b>	<b>S 1/4 - 1/2 (0.302 mi.)</b>	<b>AD200</b>	<b>1308</b>
Database: CPS-SLIC, Date of Government Version: 12/04/2023				
Facility Status: Completed - Case Closed				
Global Id: T10000014556				
<b>BICO, INC.</b>	<b>3116 VALHALLA DR</b>	<b>SSW 1/4 - 1/2 (0.302 mi.)</b>	<b>AD201</b>	<b>1309</b>
Database: CPS-SLIC, Date of Government Version: 12/04/2023				
Facility Status: Completed - Case Closed				
Global Id: T10000014599				
<b>KONOGRAPHICS, INC.</b>	<b>2521 EMPIRE AVE.</b>	<b>SE 1/4 - 1/2 (0.308 mi.)</b>	<b>AA209</b>	<b>1417</b>
Database: CPS-SLIC, Date of Government Version: 12/04/2023				
Facility Status: Completed - Case Closed				
Global Id: T10000015261				
<b>HANNA CAR WASH SYSTE</b>	<b>3210 VALHALLA DR</b>	<b>SSW 1/4 - 1/2 (0.309 mi.)</b>	<b>AG212</b>	<b>1441</b>
Database: CPS-SLIC, Date of Government Version: 12/04/2023				

## EXECUTIVE SUMMARY

Facility Status: Completed - Case Closed  
Global Id: T10000015092

<b>SCREEN GRAPHICS CO I</b>	<b>3216 VALHALLA DR</b>	<b>SSW 1/4 - 1/2 (0.309 mi.)</b>	<b>AG213</b>	<b>1442</b>
Database: CPS-SLIC, Date of Government Version: 12/04/2023				
Facility Status: Completed - Case Closed				
Global Id: T10000015209				
<b>BRU-STER PRINTING CO</b>	<b>1953 ONTARIO ST.</b>	<b>S 1/4 - 1/2 (0.320 mi.)</b>	<b>AD217</b>	<b>1456</b>
Database: CPS-SLIC, Date of Government Version: 12/04/2023				
Facility Status: Completed - Case Closed				
Global Id: T10000014607				
<b>THE PATRICK TATOPOUL</b>	<b>1951 ONTARIO ST</b>	<b>S 1/4 - 1/2 (0.321 mi.)</b>	<b>AD218</b>	<b>1457</b>
Database: CPS-SLIC, Date of Government Version: 12/04/2023				
Facility Status: Completed - Case Closed				
Global Id: SL603798608				
<b>CITY OF BURBANK FIRE</b>	<b>2244 BUENA VISTA</b>	<b>ENE 1/4 - 1/2 (0.352 mi.)</b>	<b>AL231</b>	<b>1535</b>
Database: CPS-SLIC, Date of Government Version: 12/04/2023				
Facility Status: Completed - Case Closed				
Global Id: T10000015283				
<b>DRY CLEAN EXPRESS BU</b>	<b>2411 N SAN FERNANDO</b>	<b>ENE 1/4 - 1/2 (0.389 mi.)</b>	<b>AL256</b>	<b>1695</b>
Database: CPS-SLIC, Date of Government Version: 12/04/2023				
Facility Status: Completed - Case Closed				
Global Id: T10000015235				
<b>BRANCH MACHINE PARTS</b>	<b>2419 EMPIRE AVE</b>	<b>ESE 1/4 - 1/2 (0.395 mi.)</b>	<b>AS260</b>	<b>1731</b>
Database: CPS-SLIC, Date of Government Version: 12/04/2023				
Facility Status: Completed - Case Closed				
Global Id: T10000014602				
<b>BRANCH GRINDING CORP</b>	<b>2417 EMPIRE AVE.</b>	<b>ESE 1/4 - 1/2 (0.396 mi.)</b>	<b>AS261</b>	<b>1732</b>
Database: CPS-SLIC, Date of Government Version: 12/04/2023				
Facility Status: Completed - Case Closed				
Global Id: T10000014601				
<b>MATTHEWS STUDIO EQUI</b>	<b>2411 EMPIRE AVE.</b>	<b>ESE 1/4 - 1/2 (0.402 mi.)</b>	<b>AS264</b>	<b>1748</b>
Database: CPS-SLIC, Date of Government Version: 12/04/2023				
Facility Status: Completed - Case Closed				
Global Id: T10000015143				
<b>MICRO FORM PRECISION</b>	<b>2317 SAN FERNANDO BL</b>	<b>ENE 1/4 - 1/2 (0.415 mi.)</b>	<b>AU268</b>	<b>1754</b>
Database: CPS-SLIC, Date of Government Version: 12/04/2023				
Facility Status: Completed - Case Closed				
Global Id: T10000015374				
<b>JOHANSON DIELECTRICS</b>	<b>3113 W. PACIFIC AVE.</b>	<b>S 1/4 - 1/2 (0.417 mi.)</b>	<b>269</b>	<b>1755</b>
Database: CPS-SLIC, Date of Government Version: 12/04/2023				
Facility Status: Completed - Case Closed				
Global Id: T10000015117				
<b>MATTHEWS STUDIO EQUI</b>	<b>2405 EMPIRE AV</b>	<b>ESE 1/4 - 1/2 (0.419 mi.)</b>	<b>AS270</b>	<b>1756</b>
Database: CPS-SLIC, Date of Government Version: 12/04/2023				
Facility Status: Completed - Case Closed				
Global Id: T10000015304				
<b>TRI-WESTERN DATA SYS</b>	<b>2309 SAN FERNANDO BL</b>	<b>ENE 1/4 - 1/2 (0.426 mi.)</b>	<b>AU273</b>	<b>1785</b>
Database: CPS-SLIC, Date of Government Version: 12/04/2023				
Facility Status: Completed - Case Closed				
Global Id: T10000015375				
<b>COLOR WEST</b>	<b>2228 HOLLYWOOD WAY</b>	<b>SW 1/4 - 1/2 (0.426 mi.)</b>	<b>AW274</b>	<b>1786</b>
Database: CPS-SLIC, Date of Government Version: 12/04/2023				

## EXECUTIVE SUMMARY

Facility Status: Completed - Case Closed  
Global Id: T10000014644

<b>COMCO, INC</b>	<b>2151 NORTH LINCOLN S</b>	<b>E 1/4 - 1/2 (0.427 mi.)</b>	<b>AU275</b>	<b>1787</b>
Database: CPS-SLIC, Date of Government Version: 12/04/2023				
Facility Status: Completed - Case Closed				
Global Id: T10000004922				
<b>A &amp; S WROUGHT IRON C</b>	<b>2305 N SAN FERNANDO</b>	<b>ENE 1/4 - 1/2 (0.430 mi.)</b>	<b>AU276</b>	<b>1788</b>
Database: CPS-SLIC, Date of Government Version: 12/04/2023				
Facility Status: Completed - Case Closed				
Global Id: T10000015376				
<b>THE FISHING FACTORY</b>	<b>2313 N. SAN FERNANDO</b>	<b>ENE 1/4 - 1/2 (0.431 mi.)</b>	<b>AU277</b>	<b>1789</b>
Database: CPS-SLIC, Date of Government Version: 12/04/2023				
Facility Status: Completed - Case Closed				
Global Id: T10000015221				
<b>POLY-CRAFT SYS-DIV.</b>	<b>3403 PACIFIC AVE</b>	<b>SSW 1/4 - 1/2 (0.432 mi.)</b>	<b>AW280</b>	<b>1794</b>
Database: CPS-SLIC, Date of Government Version: 12/04/2023				
Facility Status: Completed - Case Closed				
Global Id: T10000015179				
<b>BARROW FABRICS INC.</b>	<b>3520 VALHALLA DR</b>	<b>SW 1/4 - 1/2 (0.440 mi.)</b>	<b>AX281</b>	<b>1796</b>
Database: CPS-SLIC, Date of Government Version: 12/04/2023				
Facility Status: Completed - Case Closed				
Global Id: T10000014596				
<b>INTERNATIONAL COLORI</b>	<b>2301 N SAN FERNANDO</b>	<b>ENE 1/4 - 1/2 (0.440 mi.)</b>	<b>AU283</b>	<b>1798</b>
Database: CPS-SLIC, Date of Government Version: 12/04/2023				
Facility Status: Completed - Case Closed				
Global Id: T10000015257				
<b>ISOTOPE PRODUCTS LAB</b>	<b>2317 EMPIRE AVE</b>	<b>ESE 1/4 - 1/2 (0.441 mi.)</b>	<b>AS284</b>	<b>1800</b>
Database: CPS-SLIC, Date of Government Version: 12/04/2023				
Facility Status: Completed - Case Closed				
Global Id: T10000015113				
<b>DELTA SCIENTIFIC COR</b>	<b>2031 LINCOLN AVE.</b>	<b>ESE 1/4 - 1/2 (0.442 mi.)</b>	<b>AY286</b>	<b>1812</b>
Database: CPS-SLIC, Date of Government Version: 12/04/2023				
Facility Status: Completed - Case Closed				
Global Id: T10000014657				
<b>DELTA SCIENTIFIC COR</b>	<b>2033 N. LINCOLN ST.</b>	<b>ESE 1/4 - 1/2 (0.444 mi.)</b>	<b>AY289</b>	<b>1817</b>
Database: CPS-SLIC, Date of Government Version: 12/04/2023				
Facility Status: Completed - Case Closed				
Global Id: T10000015237				
<b>MATTHEW STUDIO EQUIP</b>	<b>2021 N. LINCOLN ST.</b>	<b>ESE 1/4 - 1/2 (0.447 mi.)</b>	<b>AY291</b>	<b>1847</b>
Database: CPS-SLIC, Date of Government Version: 12/04/2023				
Facility Status: Completed - Case Closed				
Global Id: T10000015138				
<b>AUDIOTEK CORPORATION</b>	<b>2025 N. LINCOLN ST.</b>	<b>ESE 1/4 - 1/2 (0.448 mi.)</b>	<b>AY292</b>	<b>1848</b>
Database: CPS-SLIC, Date of Government Version: 12/04/2023				
Facility Status: Completed - Case Closed				
Global Id: T10000015314				
<b>MATTHEWS STUDIO EQUI</b>	<b>2015 LINCOLN ST.</b>	<b>ESE 1/4 - 1/2 (0.448 mi.)</b>	<b>AY293</b>	<b>1849</b>
Database: CPS-SLIC, Date of Government Version: 12/04/2023				
Facility Status: Completed - Case Closed				
Global Id: T10000015319				
<b>BUDGET RENT A CAR</b>	<b>2220 N HOLLYWOOD WAY</b>	<b>SW 1/4 - 1/2 (0.452 mi.)</b>	<b>AW294</b>	<b>1850</b>
Database: CPS-SLIC, Date of Government Version: 12/04/2023				

## EXECUTIVE SUMMARY

Facility Status: Completed - Case Closed				
Global Id: SL603798635				
<b>EI DUPONT DENEMOURS</b>	<b>3300 PACIFIC AVE</b>	<b>SSW 1/4 - 1/2 (0.455 mi.)</b>	<b>295</b>	<b>1852</b>
Database: CPS-SLIC, Date of Government Version: 12/04/2023				
Facility Status: Completed - Case Closed				
Global Id: SL603798636				
<b>TECHNICAL METAL FINI</b>	<b>3401 PACIFIC AVE</b>	<b>SSW 1/4 - 1/2 (0.455 mi.)</b>	<b>AZ296</b>	<b>1858</b>
Database: CPS-SLIC, Date of Government Version: 12/04/2023				
Facility Status: Open - Remediation				
Global Id: T10000011737				
<b>LEE FILTERS</b>	<b>2237 HOLLYWOOD WAY</b>	<b>SW 1/4 - 1/2 (0.459 mi.)</b>	<b>AX297</b>	<b>1876</b>
Database: CPS-SLIC, Date of Government Version: 12/04/2023				
Facility Status: Completed - Case Closed				
Global Id: SL603798589				
<b>CHEN ENGINEERING &amp; S</b>	<b>3540 VALHALLA DR</b>	<b>SW 1/4 - 1/2 (0.459 mi.)</b>	<b>AX298</b>	<b>1881</b>
Database: CPS-SLIC, Date of Government Version: 12/04/2023				
Facility Status: Completed - Case Closed				
Global Id: T10000015214				
Global Id: T10000014634				
<b>SPEC PLASTICS</b>	<b>2445 WINONA AVE.</b>	<b>NE 1/4 - 1/2 (0.464 mi.)</b>	<b>BA299</b>	<b>1883</b>
Database: CPS-SLIC, Date of Government Version: 12/04/2023				
Facility Status: Completed - Case Closed				
Global Id: T10000015213				
<b>GRAPHIC ART SYSTEMS</b>	<b>2150 N LINCOLN ST</b>	<b>E 1/4 - 1/2 (0.468 mi.)</b>	<b>BB302</b>	<b>1886</b>
Database: CPS-SLIC, Date of Government Version: 12/04/2023				
Facility Status: Completed - Case Closed				
Global Id: SL603798637				
<b>JOHN FLUKE MFG.</b>	<b>2020 LINCOLN AVE.</b>	<b>ESE 1/4 - 1/2 (0.473 mi.)</b>	<b>AY303</b>	<b>1909</b>
Database: CPS-SLIC, Date of Government Version: 12/04/2023				
Facility Status: Completed - Case Closed				
Global Id: T10000015122				
<b>N B INDUSTRIES</b>	<b>2301 EMPIRE AVE</b>	<b>ESE 1/4 - 1/2 (0.477 mi.)</b>	<b>BC304</b>	<b>1910</b>
Database: CPS-SLIC, Date of Government Version: 12/04/2023				
Facility Status: Completed - Case Closed				
Global Id: T10000015306				
<b>COLOR WEST INC</b>	<b>3405 PACIFIC AVE</b>	<b>SSW 1/4 - 1/2 (0.479 mi.)</b>	<b>AZ305</b>	<b>1911</b>
Database: CPS-SLIC, Date of Government Version: 12/04/2023				
Facility Status: Completed - Case Closed				
Global Id: T10000015253				
<b>CALTRON CO.</b>	<b>2118 JANNETTA AVE.</b>	<b>E 1/4 - 1/2 (0.488 mi.)</b>	<b>BD307</b>	<b>1919</b>
Database: CPS-SLIC, Date of Government Version: 12/04/2023				
Facility Status: Completed - Case Closed				
Global Id: T10000015094				
<b>NEW RENAISSANCE RECO</b>	<b>2130 FLOYD ST.</b>	<b>E 1/4 - 1/2 (0.496 mi.)</b>	<b>BB312</b>	<b>1935</b>
Database: CPS-SLIC, Date of Government Version: 12/04/2023				
Facility Status: Completed - Case Closed				
Global Id: T10000015167				
<b>MAASDAM POW'R PULL-I</b>	<b>2212 KENMERE AVE</b>	<b>E 1/4 - 1/2 (0.497 mi.)</b>	<b>BD313</b>	<b>1936</b>
Database: CPS-SLIC, Date of Government Version: 12/04/2023				
Facility Status: Completed - Case Closed				
Global Id: T10000015320				
<b>NOVACAP</b>	<b>2221 EMPIRE AVE.</b>	<b>ESE 1/4 - 1/2 (0.497 mi.)</b>	<b>BC314</b>	<b>1938</b>
Database: CPS-SLIC, Date of Government Version: 12/04/2023				

## EXECUTIVE SUMMARY

Facility Status: Completed - Case Closed  
Global Id: T10000015158

<p><b>BUILD REHAB INDUSTRI</b> Database: CPS-SLIC, Date of Government Version: 12/04/2023 Facility Status: Completed - Case Closed Global Id: T10000015157</p>	<p><b>2205 HOLLYWOOD WAY</b></p>	<p><b>SW 1/4 - 1/2 (0.500 mi.)</b></p>	<p><b>315</b></p>	<p><b>1939</b></p>
<p><b>ALWAYS BETTER CLOSET</b> Database: CPS-SLIC, Date of Government Version: 12/04/2023 Facility Status: Completed - Case Closed Global Id: T10000015331</p>	<p><b>2134 FLOYD ST.</b></p>	<p><b>E 1/4 - 1/2 (0.500 mi.)</b></p>	<p><b>BB316</b></p>	<p><b>1940</b></p>

### ***Lists of state and tribal registered storage tanks***

UST: The Underground Storage Tank database contains registered USTs. USTs are regulated under Subtitle I of the Resource Conservation and Recovery Act (RCRA). The data come from the State Water Resources Control Board's Hazardous Substance Storage Container Database.

A review of the UST list, as provided by EDR, has revealed that there are 4 UST sites within approximately 0.25 miles of the target property.

<u>Equal/Higher Elevation</u>	<u>Address</u>	<u>Direction / Distance</u>	<u>Map ID</u>	<u>Page</u>
AT&T CALIFORNIA - K3 Database: UST, Date of Government Version: 12/04/2023 Facility Id: 00555	3001 THORNTON AVE	N 0 - 1/8 (0.048 mi.)	C10	71
PACIFIC BELL Database: UST, Date of Government Version: 12/04/2023 Facility Id: 10205	3001 THORNTON AVE	N 0 - 1/8 (0.048 mi.)	C13	80
<u>Lower Elevation</u>	<u>Address</u>	<u>Direction / Distance</u>	<u>Map ID</u>	<u>Page</u>
FIRESTATION #13 Database: UST, Date of Government Version: 12/04/2023 Facility Id: 2713	2713 THORNTON AVE #	ENE 1/8 - 1/4 (0.158 mi.)	J64	401
BURBANK FIRE STATION Database: UST, Date of Government Version: 12/04/2023 Facility Id: 00553	2713 THORNTON AVE	ENE 1/8 - 1/4 (0.158 mi.)	J65	402

AST: A listing of aboveground storage tank petroleum storage tank locations.

A review of the AST list, as provided by EDR, has revealed that there are 4 AST sites within approximately 0.25 miles of the target property.

<u>Equal/Higher Elevation</u>	<u>Address</u>	<u>Direction / Distance</u>	<u>Map ID</u>	<u>Page</u>
3100 PARTNERS LLC Database: AST, Date of Government Version: 07/06/2016	3100 THORNTON AVE	W 0 - 1/8 (0.066 mi.)	B26	117
<b>HYDRO-AIRE AEROSPACE</b> Database: AST, Date of Government Version: 07/06/2016	<b>3000 WINONA AVE</b>	<b>NNE 1/8 - 1/4 (0.152 mi.)</b>	<b>H52</b>	<b>197</b>
QUALITY HEAT TREATIN Database: AST, Date of Government Version: 07/06/2016	3305 BURTON AVE	NW 1/8 - 1/4 (0.220 mi.)	T128	914

## EXECUTIVE SUMMARY

<u>Lower Elevation</u>	<u>Address</u>	<u>Direction / Distance</u>	<u>Map ID</u>	<u>Page</u>
FOX RENT A CAR -- BU Database: AST, Date of Government Version: 07/06/2016	2890 W EMPIRE AVE	SSE 1/8 - 1/4 (0.197 mi.)	L109	633

### ADDITIONAL ENVIRONMENTAL RECORDS

#### ***Local Lists of Hazardous waste / Contaminated Sites***

HIST Cal-Sites: Formerly known as ASPIS, this database contains both known and potential hazardous substance sites. The source is the California Department of Toxic Substance Control. No longer updated by the state agency. It has been replaced by ENVIROSTOR.

A review of the HIST Cal-Sites list, as provided by EDR, and dated 08/08/2005 has revealed that there is 1 HIST Cal-Sites site within approximately 1 mile of the target property.

<u>Equal/Higher Elevation</u>	<u>Address</u>	<u>Direction / Distance</u>	<u>Map ID</u>	<u>Page</u>
<b>SAN FERNANDO VALLEY</b>	<b>NORTH HOLLYWOOD WELL</b>	<b>SW 1/2 - 1 (0.526 mi.)</b>	<b>318</b>	<b>1972</b>

CERS HAZ WASTE: List of sites in the California Environmental Protection Agency (CalEPA) Regulated Site Portal which fall under the Hazardous Chemical Management, Hazardous Waste Onsite Treatment, Household Hazardous Waste Collection, Hazardous Waste Generator, and RCRA LQ HW Generator programs.

A review of the CERS HAZ WASTE list, as provided by EDR, and dated 01/16/2024 has revealed that there are 7 CERS HAZ WASTE sites within approximately 0.25 miles of the target property.

<u>Equal/Higher Elevation</u>	<u>Address</u>	<u>Direction / Distance</u>	<u>Map ID</u>	<u>Page</u>
<b>AT&amp;T CALIFORNIA - K3</b>	<b>3001 THORNTON AVE</b>	<b>N 0 - 1/8 (0.048 mi.)</b>	<b>C11</b>	<b>72</b>
<b>CRANE CO.</b>	<b>3000 WINONA AVENUE</b>	<b>NNE 1/8 - 1/4 (0.152 mi.)</b>	<b>H57</b>	<b>249</b>
<b>PROCESS CONTROL LABS</b>	<b>2520 N ONTARIO ST #</b>	<b>N 1/8 - 1/4 (0.190 mi.)</b>	<b>I96</b>	<b>574</b>
JIM HENSON CREATURE	2829 BURTON AVE	NNE 1/8 - 1/4 (0.193 mi.)	H99	610
BIG RED MACHINE SHOP	2522 N ONTARIO SR	N 1/8 - 1/4 (0.218 mi.)	R126	889
<b>QUALITY HEAT TREATIN</b>	<b>3305 BURTON AVE</b>	<b>NW 1/8 - 1/4 (0.220 mi.)</b>	<b>T127</b>	<b>892</b>
<u>Lower Elevation</u>	<u>Address</u>	<u>Direction / Distance</u>	<u>Map ID</u>	<u>Page</u>
<b>COURTAULDS AEROSPACE</b>	<b>2820 W EMPIRE AVE</b>	<b>SSE 1/8 - 1/4 (0.228 mi.)</b>	<b>136</b>	<b>931</b>

#### ***Local Lists of Registered Storage Tanks***

SWEEPS UST: Statewide Environmental Evaluation and Planning System. This underground storage tank listing was updated and maintained by a company contacted by the SWRCB in the early 1990's. The listing is no longer updated or maintained. The local agency is the contact for more information on a site on the SWEEPS list.

A review of the SWEEPS UST list, as provided by EDR, and dated 06/01/1994 has revealed that there are 6 SWEEPS UST sites within approximately 0.25 miles of the target property.

## EXECUTIVE SUMMARY

<u>Equal/Higher Elevation</u>	<u>Address</u>	<u>Direction / Distance</u>	<u>Map ID</u>	<u>Page</u>
PACIFIC BELL Status: A Tank Status: A Comp Number: 10205	3001 THORTON AVE	N 0 - 1/8 (0.048 mi.)	C9	70
<b>STUDIO VAN &amp; STORAGE</b> Status: A Comp Number: 11594	<b>2901 THORNTON AVE</b>	<b>NE 0 - 1/8 (0.075 mi.)</b>	<b>D29</b>	<b>123</b>
<b>SURFACE FINISHING IN</b> Comp Number: 11600	<b>2501 N ONTARIO ST</b>	<b>NNW 0 - 1/8 (0.125 mi.)</b>	<b>E42</b>	<b>147</b>
<u>Lower Elevation</u>	<u>Address</u>	<u>Direction / Distance</u>	<u>Map ID</u>	<u>Page</u>
<b>BURBANK FIRE STATION</b> Status: A Tank Status: A Comp Number: 2713	<b>2713 THORNTON AVE</b>	<b>ENE 1/8 - 1/4 (0.158 mi.)</b>	<b>J62</b>	<b>394</b>
<b>AMERIFLIGHT</b> Status: A Comp Number: 11306	<b>2817 EMPIRE AVE</b>	<b>SSE 1/8 - 1/4 (0.195 mi.)</b>	<b>L103</b>	<b>620</b>
<b>NONE</b> Comp Number: 2443	<b>2443 N NAOMI ST</b>	<b>NE 1/8 - 1/4 (0.226 mi.)</b>	<b>Q132</b>	<b>920</b>

HIST UST: Historical UST Registered Database.

A review of the HIST UST list, as provided by EDR, and dated 10/15/1990 has revealed that there are 12 HIST UST sites within approximately 0.25 miles of the target property.

<u>Equal/Higher Elevation</u>	<u>Address</u>	<u>Direction / Distance</u>	<u>Map ID</u>	<u>Page</u>
<b>PACIFIC BELL</b> Facility Id: 00000061328	<b>3001 THORNTON AVE</b>	<b>N 0 - 1/8 (0.048 mi.)</b>	<b>C15</b>	<b>82</b>
STUDIO VAN & STORAGE Facility Id: 00000005399	2901 THORNTON AVE	NE 0 - 1/8 (0.075 mi.)	D28	122
<b>STUDIO VAN &amp; STORAGE</b>	<b>2901 THORNTON AVE</b>	<b>NE 0 - 1/8 (0.075 mi.)</b>	<b>D29</b>	<b>123</b>
<b>SURFACE FINISHING IN</b>	<b>2501 N ONTARIO ST</b>	<b>NNW 0 - 1/8 (0.125 mi.)</b>	<b>E42</b>	<b>147</b>
<b>SURFACE FINISHING IN</b> Facility Id: 00000041163	<b>2501 N ONTARIO</b>	<b>NNW 0 - 1/8 (0.125 mi.)</b>	<b>E44</b>	<b>153</b>
<b>TWISS HEAT TREATING</b> Facility Id: 00000055909	<b>2503 N ONTARIO ST</b>	<b>NNW 1/8 - 1/4 (0.141 mi.)</b>	<b>E48</b>	<b>175</b>
<u>Lower Elevation</u>	<u>Address</u>	<u>Direction / Distance</u>	<u>Map ID</u>	<u>Page</u>
I.K. CURTIS SERVICES Facility Id: 00000046941	2907 W EMPIRE AVE	SSE 1/8 - 1/4 (0.165 mi.)	L70	436
<b>IK CURTIS SERVICES I</b>	<b>2907 EMPIRE AVENUE</b>	<b>SSE 1/8 - 1/4 (0.178 mi.)</b>	<b>L80</b>	<b>471</b>
<b>P R C DESOTO CDP INC</b> Facility Id: 00000041408	<b>2817 W EMPIRE AVE</b>	<b>SSE 1/8 - 1/4 (0.180 mi.)</b>	<b>L81</b>	<b>473</b>
<b>MEL BERNIE &amp; COMPANY</b>	<b>3000 EMPIRE AVE</b>	<b>S 1/8 - 1/4 (0.181 mi.)</b>	<b>L85</b>	<b>520</b>
<b>AMERIFLIGHT</b>	<b>2817 EMPIRE AVE</b>	<b>SSE 1/8 - 1/4 (0.195 mi.)</b>	<b>L103</b>	<b>620</b>
<b>1928 JEWELRY COMPANY</b>	<b>3000 W.. EMPIRE AVE.</b>	<b>S 1/8 - 1/4 (0.210 mi.)</b>	<b>P117</b>	<b>828</b>



## EXECUTIVE SUMMARY

Facility Id: 00000060993

CERS TANKS: List of sites in the California Environmental Protection Agency (CalEPA) Regulated Site Portal which fall under the Aboveground Petroleum Storage and Underground Storage Tank regulatory programs.

A review of the CERS TANKS list, as provided by EDR, and dated 01/16/2024 has revealed that there are 5 CERS TANKS sites within approximately 0.25 miles of the target property.

<u>Equal/Higher Elevation</u>	<u>Address</u>	<u>Direction / Distance</u>	<u>Map ID</u>	<u>Page</u>
<b>AT&amp;T CALIFORNIA - K3</b>	<b>3001 THORNTON AVE</b>	<b>N 0 - 1/8 (0.048 mi.)</b>	<b>C11</b>	<b>72</b>
<b>3100 PARTNERS LLC</b>	<b>3100 THORNTON AVE</b>	<b>W 0 - 1/8 (0.066 mi.)</b>	<b>B27</b>	<b>118</b>
<b>CRANE CO.</b>	<b>3000 WINONA AVENUE</b>	<b>NNE 1/8 - 1/4 (0.152 mi.)</b>	<b>H57</b>	<b>249</b>
<b>QUALITY HEAT TREATIN</b>	<b>3305 BURTON AVE</b>	<b>NW 1/8 - 1/4 (0.220 mi.)</b>	<b>T127</b>	<b>892</b>
<u>Lower Elevation</u>	<u>Address</u>	<u>Direction / Distance</u>	<u>Map ID</u>	<u>Page</u>
<b>BURBANK FIRE STATION</b>	<b>2713 THORNTON AVE</b>	<b>ENE 1/8 - 1/4 (0.158 mi.)</b>	<b>J62</b>	<b>394</b>

CA FID UST: The Facility Inventory Database contains active and inactive underground storage tank locations. The source is the State Water Resource Control Board.

A review of the CA FID UST list, as provided by EDR, and dated 10/31/1994 has revealed that there are 5 CA FID UST sites within approximately 0.25 miles of the target property.

<u>Equal/Higher Elevation</u>	<u>Address</u>	<u>Direction / Distance</u>	<u>Map ID</u>	<u>Page</u>
<b>STUDIO VAN &amp; STORAGE</b> Facility Id: 19007755 Status: A	<b>2901 THORNTON AVE</b>	<b>NE 0 - 1/8 (0.075 mi.)</b>	<b>D29</b>	<b>123</b>
<b>SURFACE FINISHING IN</b> Facility Id: 19007433 Status: I	<b>2501 N ONTARIO ST</b>	<b>NNW 0 - 1/8 (0.125 mi.)</b>	<b>E42</b>	<b>147</b>
<u>Lower Elevation</u>	<u>Address</u>	<u>Direction / Distance</u>	<u>Map ID</u>	<u>Page</u>
<b>BURBANK FIRE STATION</b> Facility Id: 19055191 Status: A	<b>2713 THORNTON AVE</b>	<b>ENE 1/8 - 1/4 (0.158 mi.)</b>	<b>J62</b>	<b>394</b>
<b>AMERIFLIGHT</b> Facility Id: 19000527 Status: A	<b>2817 EMPIRE AVE</b>	<b>SSE 1/8 - 1/4 (0.195 mi.)</b>	<b>L103</b>	<b>620</b>
<b>NONE</b> Facility Id: 19040623 Status: I	<b>2443 N NAOMI ST</b>	<b>NE 1/8 - 1/4 (0.226 mi.)</b>	<b>Q132</b>	<b>920</b>

## EXECUTIVE SUMMARY

### **Local Land Records**

DEED: The use of recorded land use restrictions is one of the methods the DTSC uses to protect the public from unsafe exposures to hazardous substances and wastes .

A review of the DEED list, as provided by EDR, and dated 11/22/2023 has revealed that there are 2 DEED sites within approximately 0.5 miles of the target property.

<u>Equal/Higher Elevation</u>	<u>Address</u>	<u>Direction / Distance</u>	<u>Map ID</u>	<u>Page</u>
ALUMTREAT INC Status: CLOSED Envirostor ID: CAD009561911	2905 WINOMA AVENUE	N 1/4 - 1/2 (0.303 mi.)	AE204	1342
<b>ALUMTREAT INC</b> Status: CERTIFIED O&M - LAND USE RESTRICTIONS ONLY Envirostor ID: 80001642	<b>2905 WINONA AVE</b>	<b>N 1/4 - 1/2 (0.303 mi.)</b>	<b>AE205</b>	<b>1342</b>

### **Other Ascertainable Records**

RCRA NonGen / NLR: RCRAInfo is EPA's comprehensive information system, providing access to data supporting the Resource Conservation and Recovery Act (RCRA) of 1976 and the Hazardous and Solid Waste Amendments (HSWA) of 1984. The database includes selective information on sites which generate, transport, store, treat and/or dispose of hazardous waste as defined by the Resource Conservation and Recovery Act (RCRA). Non-Generators do not presently generate hazardous waste.

A review of the RCRA NonGen / NLR list, as provided by EDR, and dated 12/04/2023 has revealed that there are 25 RCRA NonGen / NLR sites within approximately 0.25 miles of the target property.

<u>Equal/Higher Elevation</u>	<u>Address</u>	<u>Direction / Distance</u>	<u>Map ID</u>	<u>Page</u>
3100 PARTNERS LLC EPA ID:: CAC003059044	2333 N ONTARIO ST	WSW 0 - 1/8 (0.040 mi.)	B8	68
THE MERCEDES SPECIAL EPA ID:: CAL000481570	2923 THORNTON AVE	NNE 0 - 1/8 (0.051 mi.)	C16	99
AIR PARTS INTERNATIO EPA ID:: CAC003048433	2921 THORNTON AVE	NNE 0 - 1/8 (0.051 mi.)	C17	101
TINSLEY STUDIO EPA ID:: CAC003250570	2909 THORNTON AVE.	NNE 0 - 1/8 (0.055 mi.)	C23	108
MDK INTERNATIONAL EPA ID:: CAL000443319	2420 N ONTARIO ST	NNW 0 - 1/8 (0.086 mi.)	C32	132
CRANE AEROSPACE AND EPA ID:: CAC003042027	3000 WINONA AVE	NNE 1/8 - 1/4 (0.152 mi.)	H53	240
CRANE AEROSPACE AND EPA ID:: CAC003052850	3000 WINONA AVE.	NNE 1/8 - 1/4 (0.152 mi.)	H54	242
KEITH SHIVELY EPA ID:: CAC003223624	3000 WINONA AVE, BLD	NNE 1/8 - 1/4 (0.152 mi.)	H55	244
CRANE AEROSPACE AND EPA ID:: CAC002968084	3000 WINONA AVE.	NNE 1/8 - 1/4 (0.152 mi.)	H56	246
ANIMATION RESEARCH L	3205 BURTON AVE.	NW 1/8 - 1/4 (0.158 mi.)	K66	404

## EXECUTIVE SUMMARY

EPA ID:: CAC003201499				
BEVERLY SINAI MEDICA EPA ID:: CAR000290296	2514 N. ONTARIO ST S	N 1/8 - 1/4 (0.166 mi.)	I71	436
AMERICAN FINE ARTS F EPA ID:: CAL000291017	2520 N ONTARIO ST	N 1/8 - 1/4 (0.190 mi.)	I88	542
THE JIM HENSON COMPA EPA ID:: CAC003172967 EPA ID:: CAC003247163	2827 BURTON AVE	NNE 1/8 - 1/4 (0.193 mi.)	H100	613
JIM HENSON STUDIO EPA ID:: CAC003144707	2827 BURTON AVE	NNE 1/8 - 1/4 (0.193 mi.)	H101	616
SOUTHERN CALIFORNIA EPA ID:: CAL000452894	3223 BURTON AVE	NW 1/8 - 1/4 (0.197 mi.)	K106	626
BIG RED MACHINE SHOP EPA ID:: CAL000446401	2522 N ONTARIO ST	N 1/8 - 1/4 (0.218 mi.)	R125	887
<b>QUALITY HEAT TREATIN</b> EPA ID:: CAD086514304	<b>3305 BURTON AVE</b>	<b>NW 1/8 - 1/4 (0.220 mi.)</b>	<b>T127</b>	<b>892</b>
US HEALTHWORKS MEDIC EPA ID:: CAL000424959	2550 N HOLLYWOOD WAY	W 1/8 - 1/4 (0.230 mi.)	O142	944
BREBCO LLC EPA ID:: CAC003026546	2526 N. ONTARIO STRE	N 1/8 - 1/4 (0.234 mi.)	R144	949
<b><u>Lower Elevation</u></b>	<b><u>Address</u></b>	<b><u>Direction / Distance</u></b>	<b><u>Map ID</u></b>	<b><u>Page</u></b>
3100 PARTNERS, LLC EPA ID:: CAC003080122	2255 N ONTARIO ST ST	SSW 0 - 1/8 (0.101 mi.)	G36	137
TECHNICOLOR EPA ID:: CAC003103810	2255 N ONTARIO ST	SSW 0 - 1/8 (0.101 mi.)	G38	140
2435 NAOMI, LLC C/O EPA ID:: CAC003239980	2435 NORTH NAOMI STR	ENE 1/8 - 1/4 (0.213 mi.)	Q119	844
ROYER LABS EPA ID:: CAC003182064	2711 W. EMPIRE AVE	SE 1/8 - 1/4 (0.228 mi.)	S137	935
PROP MASTERS INC. EPA ID:: CAL000265246	2721 EMPIRE AVE	SE 1/8 - 1/4 (0.230 mi.)	S138	937
SONIA FUKUMOTO EPA ID:: CAC002973681	2125 NORTH FREDERIC	E 1/8 - 1/4 (0.244 mi.)	156	993

FUDS: The Listing includes locations of Formerly Used Defense Sites Properties where the US Army Corps Of Engineers is actively working or will take necessary cleanup actions.

A review of the FUDS list, as provided by EDR, and dated 01/30/2024 has revealed that there are 2 FUDS sites within approximately 1 mile of the target property.

<b><u>Equal/Higher Elevation</u></b>	<b><u>Address</u></b>	<b><u>Direction / Distance</u></b>	<b><u>Map ID</u></b>	<b><u>Page</u></b>
VEGA AIRCRAFT		WSW 1/4 - 1/2 (0.358 mi.)	233	1586
WEST LA AREA STATION		WNW 1/2 - 1 (0.888 mi.)	BG326	2049

## EXECUTIVE SUMMARY

ROD: Record of Decision. ROD documents mandate a permanent remedy at an NPL (Superfund) site containing technical and health information to aid the cleanup.

A review of the ROD list, as provided by EDR, and dated 02/29/2024 has revealed that there is 1 ROD site within approximately 1 mile of the target property.

<u>Equal/Higher Elevation</u>	<u>Address</u>	<u>Direction / Distance</u>	<u>Map ID</u>	<u>Page</u>
<b>SAN FERNANDO VALLEY</b> EPA ID:: CAD980894893	<b>NORTH HOLLYWOOD WELL</b>	<b>SW 1/2 - 1 (0.526 mi.)</b>	<b>318</b>	<b>1972</b>

CONSENT: Major Legal settlements that establish responsibility and standards for cleanup at NPL (superfund) sites. Released periodically by U.S. District Courts after settlement by parties to litigation matters.

A review of the CONSENT list, as provided by EDR, and dated 12/31/2023 has revealed that there is 1 CONSENT site within approximately 1 mile of the target property.

<u>Equal/Higher Elevation</u>	<u>Address</u>	<u>Direction / Distance</u>	<u>Map ID</u>	<u>Page</u>
<b>SAN FERNANDO VALLEY</b>	<b>NORTH HOLLYWOOD WELL</b>	<b>SW 1/2 - 1 (0.526 mi.)</b>	<b>318</b>	<b>1972</b>

PFAS ECHO: Regulators and the public have expressed interest in knowing which regulated entities may be using PFAS. EPA has developed a dataset from various sources that show which industries may be handling PFAS. Approximately 120,000 facilities subject to federal environmental programs have operated or currently operate in industry sectors with processes that may involve handling and/or release of PFAS.

A review of the PFAS ECHO list, as provided by EDR, and dated 12/28/2023 has revealed that there are 6 PFAS ECHO sites within approximately 0.25 miles of the target property.

<u>Equal/Higher Elevation</u>	<u>Address</u>	<u>Direction / Distance</u>	<u>Map ID</u>	<u>Page</u>
SURFACE FINISHING GL		NNW 0 - 1/8 (0.123 mi.)	E41	145
PROCESS CONTROL LABO		NNW 1/8 - 1/4 (0.192 mi.)	I98	609
CRAWFORD PRINTING, I		WNW 1/8 - 1/4 (0.205 mi.)	O115	827
ALUMINUM DIP BRAZE C		N 1/8 - 1/4 (0.224 mi.)	R130	916
<u>Lower Elevation</u>	<u>Address</u>	<u>Direction / Distance</u>	<u>Map ID</u>	<u>Page</u>
MEL BERNIE & CO INC		S 1/8 - 1/4 (0.177 mi.)	L76	450
DISC GRAPHICS INC		SSW 1/8 - 1/4 (0.249 mi.)	V160	1023

PFAS: A listing of PFAS contaminated sites included in the GeoTracker database.

A review of the PFAS list, as provided by EDR, and dated 11/30/2023 has revealed that there is 1 PFAS site within approximately 0.25 miles of the target property.

<u>Lower Elevation</u>	<u>Address</u>	<u>Direction / Distance</u>	<u>Map ID</u>	<u>Page</u>
BURBANK OU WELL VO-6		SSW 1/8 - 1/4 (0.246 mi.)	V157	995

## EXECUTIVE SUMMARY

CA BOND EXP. PLAN: Department of Health Services developed a site-specific expenditure plan as the basis for an appropriation of Hazardous Substance Cleanup Bond Act funds. It is not updated.

A review of the CA BOND EXP. PLAN list, as provided by EDR, and dated 01/01/1989 has revealed that there is 1 CA BOND EXP. PLAN site within approximately 1 mile of the target property.

<u>Equal/Higher Elevation</u>	<u>Address</u>	<u>Direction / Distance</u>	<u>Map ID</u>	<u>Page</u>
LOCKHEED-BURBANK PLA	2555 NO. HOLLYWOOD W	W 1/4 - 1/2 (0.289 mi.)	Y186	1200

CHROME PLATING: This listing represents chrome plating facilities the California State Water Resources Control Board staff identified as possibly being a source of Per- and polyfluoroalkyl substance (PFAS) contamination. Sites and locations were identified by staff with the Division of Water Quality in the California State Water Board. Data was collected from the CA Air Resources Board 2013 and 2018 - Cr VI emission survey, CA Emission Inventory, CA HAZ Waste discharge database and by reviewing storm water permits. Former chrome plating sites are also included that are open site investigation or remediation cases with the Regional Water Quality Control Boards and the Department of Toxic Substances Control.

A review of the CHROME PLATING list, as provided by EDR, and dated 11/30/2023 has revealed that there are 2 CHROME PLATING sites within approximately 0.5 miles of the target property.

<u>Equal/Higher Elevation</u>	<u>Address</u>	<u>Direction / Distance</u>	<u>Map ID</u>	<u>Page</u>
<b>PROCESS CONTROL LABO</b>	<b>2520 N ONTARIO ST BL</b>	<b>N 1/8 - 1/4 (0.190 mi.)</b>	<b>I91</b>	<b>547</b>
<u>Lower Elevation</u>	<u>Address</u>	<u>Direction / Distance</u>	<u>Map ID</u>	<u>Page</u>
<b>TECHNICAL METAL FINI</b>	<b>3401 PACIFIC AVE</b>	<b>SSW 1/4 - 1/2 (0.455 mi.)</b>	<b>AZ296</b>	<b>1858</b>

Cortese: The sites for the list are designated by the State Water Resource Control Board (LUST), the Integrated Waste Board (SWF/LS), and the Department of Toxic Substances Control (Cal-Sites).

A review of the Cortese list, as provided by EDR, and dated 12/13/2023 has revealed that there are 11 Cortese sites within approximately 0.5 miles of the target property.

<u>Equal/Higher Elevation</u>	<u>Address</u>	<u>Direction / Distance</u>	<u>Map ID</u>	<u>Page</u>
<b>CRANE CO.</b> Cleanup Status: ACTIVE Envirostor Id: 60002807	<b>3000 WINONA AVENUE</b>	<b>NNE 1/8 - 1/4 (0.152 mi.)</b>	<b>H57</b>	<b>249</b>
<b>LOCKHEED PLANT B-1</b> Cleanup Status: COMPLETED - CASE CLOSED	<b>17505 VICTORY PL</b>	<b>W 1/4 - 1/2 (0.283 mi.)</b>	<b>Y176</b>	<b>1165</b>
<b>CHEVRON #9-0839</b> Cleanup Status: COMPLETED - CASE CLOSED	<b>2650 HOLLYWOOD WY N</b>	<b>WNW 1/4 - 1/2 (0.284 mi.)</b>	<b>W180</b>	<b>1173</b>
<b>SUN BANK</b> Cleanup Status: COMPLETED - CASE CLOSED	<b>3110 WINONA AVE</b>	<b>NNW 1/4 - 1/2 (0.287 mi.)</b>	<b>AB184</b>	<b>1187</b>
<b>LOCKHEED PLANT A-1-F</b> Cleanup Status: COMPLETED - CASE CLOSED	<b>2555 HOLLYWOOD WY</b>	<b>W 1/4 - 1/2 (0.289 mi.)</b>	<b>Y185</b>	<b>1192</b>
<b>LOCKHEED PLANT A-1</b> Cleanup Status: COMPLETED - CASE CLOSED	<b>2555 HOLLYWOOD WY N</b>	<b>W 1/4 - 1/2 (0.289 mi.)</b>	<b>Y189</b>	<b>1202</b>
<b>AEROQUIP FACILITY (F)</b> Cleanup Status: COMPLETED - CASE CLOSED	<b>3015 WINONA AVE</b>	<b>N 1/4 - 1/2 (0.300 mi.)</b>	<b>AC198</b>	<b>1284</b>
<b>QUEEN CITY SHELL INC</b>	<b>2801 SAN FERNANDO BL</b>	<b>NNE 1/4 - 1/2 (0.364 mi.)</b>	<b>AM236</b>	<b>1619</b>

## EXECUTIVE SUMMARY

Cleanup Status: COMPLETED - CASE CLOSED

<b>ASII TANK FARM (SITE)</b>	<b>2761 HOLLYWOOD WAY</b>	<b>NW 1/4 - 1/2 (0.366 mi.)</b>	<b>AN241</b>	<b>1638</b>
Cleanup Status: COMPLETED - CASE CLOSED				
<b>CAMELOT PRESS</b>	<b>2815 LIMA ST N</b>	<b>NNW 1/4 - 1/2 (0.375 mi.)</b>	<b>AO246</b>	<b>1644</b>
Cleanup Status: COMPLETED - CASE CLOSED				
<b>WORLD OIL CO</b>	<b>2417 N SAN FERNANDO</b>	<b>ENE 1/4 - 1/2 (0.388 mi.)</b>	<b>AL254</b>	<b>1680</b>
Cleanup Status: COMPLETED - CASE CLOSED				

HIST CORTESE: The sites for the list are designated by the State Water Resource Control Board [LUST], the Integrated Waste Board [SWF/LS], and the Department of Toxic Substances Control [CALSTITES]. This listing is no longer updated by the state agency.

A review of the HIST CORTESE list, as provided by EDR, and dated 04/01/2001 has revealed that there are 11 HIST CORTESE sites within approximately 0.5 miles of the target property.

<u>Equal/Higher Elevation</u>	<u>Address</u>	<u>Direction / Distance</u>	<u>Map ID</u>	<u>Page</u>
<b>CRANE CO.</b> Reg Id: 104.0315	<b>3000 WINONA AVENUE</b>	<b>NNE 1/8 - 1/4 (0.152 mi.)</b>	<b>H57</b>	<b>249</b>
<b>LOCKHEED PLANT B-1</b> Reg Id: 915200034 Reg Id: 915200034A	<b>17505 VICTORY PL</b>	<b>W 1/4 - 1/2 (0.283 mi.)</b>	<b>Y176</b>	<b>1165</b>
CHEVRON #9-0839 Reg Id: 915040089 Reg Id: 915040089A	2650 HOLLYWOOD	WNW 1/4 - 1/2 (0.284 mi.)	W179	1172
<b>SUN BANK</b> Reg Id: 915040134	<b>3110 WINONA AVE</b>	<b>NNW 1/4 - 1/2 (0.287 mi.)</b>	<b>AB184</b>	<b>1187</b>
<b>LOCKHEED PLANT A-1-F</b> Reg Id: 915200016	<b>2555 HOLLYWOOD WY</b>	<b>W 1/4 - 1/2 (0.289 mi.)</b>	<b>Y185</b>	<b>1192</b>
<b>AEROQUIP FACILITY (F)</b> Reg Id: 104.0043	<b>3015 WINONA AVE</b>	<b>N 1/4 - 1/2 (0.300 mi.)</b>	<b>AC198</b>	<b>1284</b>
<b>QUEEN CITY SHELL INC</b> Reg Id: 915040143	<b>2801 SAN FERNANDO BL</b>	<b>NNE 1/4 - 1/2 (0.364 mi.)</b>	<b>AM236</b>	<b>1619</b>
<b>AIRCRAFT SERVICE INT</b> Reg Id: 915050198	<b>2761 HOLLYWOOD WAY</b>	<b>NW 1/4 - 1/2 (0.366 mi.)</b>	<b>AN240</b>	<b>1628</b>
<b>CAMELOT PRESS</b> Reg Id: 104.1035	<b>2815 LIMA ST N</b>	<b>NNW 1/4 - 1/2 (0.375 mi.)</b>	<b>AO246</b>	<b>1644</b>
<b>WORLD OIL CO</b> Reg Id: 915040107	<b>2417 N SAN FERNANDO</b>	<b>ENE 1/4 - 1/2 (0.388 mi.)</b>	<b>AL254</b>	<b>1680</b>
<b>PACIFIC AIRMOTIVE</b> Reg Id: 104.0812	<b>2940 NORTH HOLLYWOOD</b>	<b>NNW 1/4 - 1/2 (0.488 mi.)</b>	<b>BE311</b>	<b>1933</b>

HWP: Detailed information on permitted hazardous waste facilities and corrective action ("cleanups") tracked in EnviroStor.

A review of the HWP list, as provided by EDR, and dated 02/07/2024 has revealed that there are 3 HWP sites within approximately 1 mile of the target property.

## EXECUTIVE SUMMARY

<u>Equal/Higher Elevation</u>	<u>Address</u>	<u>Direction / Distance</u>	<u>Map ID</u>	<u>Page</u>
<b>CRANE CO/HYDRO-AIRE</b> EPA ID: CAD008388720 Cleanup Status: CLOSED	<b>3000 WINONA AVE</b>	<b>NNE 1/8 - 1/4 (0.152 mi.)</b>	<b>H58</b>	<b>286</b>
<b>ALUMTREAT INC</b> EPA ID: CAD983566902 EPA ID: CAD009561911 Cleanup Status: CLOSED	<b>2905 WINONA AVE</b>	<b>N 1/4 - 1/2 (0.303 mi.)</b>	<b>AE205</b>	<b>1342</b>
<u>Lower Elevation</u>	<u>Address</u>	<u>Direction / Distance</u>	<u>Map ID</u>	<u>Page</u>
<b>LOCKHEED MARTIN CORP</b> EPA ID: CAD045256187 Cleanup Status: CLOSED	<b>1705 VICTORY PL</b>	<b>ESE 1/2 - 1 (0.920 mi.)</b>	<b>BH328</b>	<b>2074</b>

WIP: Well Investigation Program case in the San Gabriel and San Fernando Valley area.

A review of the WIP list, as provided by EDR, and dated 07/03/2009 has revealed that there are 57 WIP sites within approximately 0.25 miles of the target property.

<u>Equal/Higher Elevation</u>	<u>Address</u>	<u>Direction / Distance</u>	<u>Map ID</u>	<u>Page</u>
<b>RELIABLE AUTO REPAIR</b> Facility Status: Historical	<b>2346 ONTARIO ST.</b>	<b>NW 0 - 1/8 (0.030 mi.)</b>	<b>A6</b>	<b>65</b>
<b>PACIFIC BELL</b> Facility Status: Historical	<b>3001 THORNTON AVE</b>	<b>N 0 - 1/8 (0.048 mi.)</b>	<b>C15</b>	<b>82</b>
<b>JAY-DEE AIRCRAFT SUP</b> Facility Status: Backlog	<b>2921 THORNTON AVE</b>	<b>NNE 0 - 1/8 (0.051 mi.)</b>	<b>C18</b>	<b>103</b>
<b>CAPTIVE AIR</b> Facility Status: Historical	<b>2919 THORNTON AVE.</b>	<b>NNE 0 - 1/8 (0.051 mi.)</b>	<b>C19</b>	<b>105</b>
<b>JAY DEE AIRCRAFT SUP</b> Facility Status: Backlog	<b>2917 THORNTON AVE</b>	<b>NNE 0 - 1/8 (0.051 mi.)</b>	<b>C20</b>	<b>106</b>
<b>CAPTIVE AIR INCORPOR</b> Facility Status: Historical	<b>2909 THORNTON AVE</b>	<b>NNE 0 - 1/8 (0.055 mi.)</b>	<b>C21</b>	<b>107</b>
<b>SCHMID INSULATION</b> Facility Status: Historical	<b>2909 THORNTON AVE</b>	<b>NNE 0 - 1/8 (0.055 mi.)</b>	<b>C22</b>	<b>107</b>
<b>STUDIO VAN &amp; STORAGE</b> Facility Status: Historical	<b>2901 THORNTON AVE</b>	<b>NE 0 - 1/8 (0.075 mi.)</b>	<b>D29</b>	<b>123</b>
<b>ALIGN-RITE</b> Facility Status: Historical	<b>2424 ONTARIO ST</b>	<b>NNW 0 - 1/8 (0.095 mi.)</b>	<b>E34</b>	<b>136</b>
<b>LOCKHEED A-1 EAST, B</b> Facility Status: Historical	<b>3110 W THORNTON AVE</b>	<b>WNW 0 - 1/8 (0.095 mi.)</b>	<b>F35</b>	<b>136</b>
<b>FROST INDUST. ELECT.</b> Facility Status: Historical	<b>2430 N. ONTARIO ST.</b>	<b>N 0 - 1/8 (0.118 mi.)</b>	<b>E39</b>	<b>142</b>
<b>LOCKHEED A-1, B85, L</b> Facility Status: Active	<b>3220 W THORTON</b>	<b>WNW 0 - 1/8 (0.119 mi.)</b>	<b>F40</b>	<b>143</b>
<b>GLENART ENAMELING CO</b> Facility Status: Historical	<b>2501 ONTARIO ST</b>	<b>NNW 0 - 1/8 (0.125 mi.)</b>	<b>E45</b>	<b>171</b>
<b>FROST INDUSTRIAL ELE</b>	<b>2500 ONTARIO ST.</b>	<b>NNW 1/8 - 1/4 (0.130 mi.)</b>	<b>E46</b>	<b>173</b>

## EXECUTIVE SUMMARY

Facility Status: Historical				
<b>CARTERS SUPPLY INC.</b>	<b>2504 ONTARIO ST.</b>	<b>N 1/8 - 1/4 (0.130 mi.)</b>	<b>E47</b>	<b>174</b>
Facility Status: Historical				
<b>TWISS HEAT TREATING</b>	<b>2503 N ONTARIO ST</b>	<b>NNW 1/8 - 1/4 (0.141 mi.)</b>	<b>E48</b>	<b>175</b>
Facility Status: Historical				
<b>BURBANK METAL SUPPLY</b>	<b>2506 ONTARIO ST.</b>	<b>N 1/8 - 1/4 (0.142 mi.)</b>	<b>E51</b>	<b>196</b>
Facility Status: Historical				
<b>CRANE CO.</b>	<b>3000 WINONA AVENUE</b>	<b>NNE 1/8 - 1/4 (0.152 mi.)</b>	<b>H57</b>	<b>249</b>
Facility Status: Active				
<b>WORTHINGTON FOUNDRY</b>	<b>2508 N ONTARIO ST</b>	<b>N 1/8 - 1/4 (0.153 mi.)</b>	<b>I59</b>	<b>375</b>
Facility Status: Historical				
VALLEY ENAMELLING CO	2509 ONTARIO ST	NNW 1/8 - 1/4 (0.153 mi.)	I61	394
Facility Status: Backlog				
<b>BONDED SERVICES</b>	<b>3205 BURTON AVE</b>	<b>NW 1/8 - 1/4 (0.158 mi.)</b>	<b>K68</b>	<b>431</b>
Facility Status: Backlog				
<b>2 L SCREEN PRINTING</b>	<b>2513 ONTARIO ST</b>	<b>NNW 1/8 - 1/4 (0.163 mi.)</b>	<b>I69</b>	<b>434</b>
Facility Status: Historical				
<b>VCC</b>	<b>2514 ONTARIO ST.</b>	<b>N 1/8 - 1/4 (0.166 mi.)</b>	<b>I72</b>	<b>441</b>
Facility Status: Historical				
<b>HARRY HECHTER CO. IN</b>	<b>2515 ONTARIO ST.</b>	<b>NNW 1/8 - 1/4 (0.170 mi.)</b>	<b>I74</b>	<b>447</b>
Facility Status: Historical				
<b>R. SCHER &amp; ASSOCIATE</b>	<b>2516 ONTARIO ST.</b>	<b>N 1/8 - 1/4 (0.170 mi.)</b>	<b>I75</b>	<b>449</b>
Facility Status: Historical				
G & B ENTERPRISE MET	2520 ONTARIO ST	N 1/8 - 1/4 (0.190 mi.)	I89	544
Facility Status: Historical				
AMER. FINE ARTS FOUN	2520 N. ONTARIO ST	N 1/8 - 1/4 (0.190 mi.)	I92	562
Facility Status: Backlog				
<b>PROCESS CONTROL LABO</b>	<b>2520 ONTARIO</b>	<b>N 1/8 - 1/4 (0.190 mi.)</b>	<b>I95</b>	<b>566</b>
Facility Status: Historical				
PROCESS CONTROL LABS	2520 N ONTARIO ST	N 1/8 - 1/4 (0.190 mi.)	I97	609
Facility Status: Backlog				
AERO QUALITY SALES	2821 BURTON AVE	NNE 1/8 - 1/4 (0.196 mi.)	N104	622
Facility Status: Historical				
<b>DESIGNER INSTALLATIO</b>	<b>3223 BURTON AVE</b>	<b>NW 1/8 - 1/4 (0.197 mi.)</b>	<b>K108</b>	<b>632</b>
Facility Status: Historical				
<b>DAV-LO &amp; SPACE AGE E</b>	<b>2521 ONTARIO ST.</b>	<b>NNW 1/8 - 1/4 (0.203 mi.)</b>	<b>I111</b>	<b>809</b>
Facility Status: Historical				
<b>FAIR WELDING</b>	<b>2523 N ONTARIO ST</b>	<b>NNW 1/8 - 1/4 (0.205 mi.)</b>	<b>I112</b>	<b>810</b>
Facility Status: Historical				
<b>ALUMINUM DIP BRAZE C</b>	<b>2537 ONTARIO ST</b>	<b>NNW 1/8 - 1/4 (0.205 mi.)</b>	<b>I114</b>	<b>825</b>
Facility Status: Historical				
HOBAK PRECISION META	2529 ONTARIO ST	NNW 1/8 - 1/4 (0.214 mi.)	R122	848
Facility Status: Historical				
<b>GERALD CRAWFORD COMP</b>	<b>3031 THORNTON AVE</b>	<b>WNW 1/8 - 1/4 (0.214 mi.)</b>	<b>O123</b>	<b>848</b>
Facility Status: Historical				
<b>QUALITY HEAT TREATIN</b>	<b>3305 BURTON AVE</b>	<b>NW 1/8 - 1/4 (0.220 mi.)</b>	<b>T127</b>	<b>892</b>



## EXECUTIVE SUMMARY

Facility Status: Historical				
<b>ANAHEIM PET &amp; AQUARI</b>	<b>3314 BURTON AVE</b>	<b>NW 1/8 - 1/4 (0.222 mi.)</b>	<b>T129</b>	<b>915</b>
Facility Status: Historical				
<b>SPACE LOK INC</b>	<b>2526 N ONTARIO ST</b>	<b>N 1/8 - 1/4 (0.234 mi.)</b>	<b>R145</b>	<b>951</b>
Facility Status: Backlog				
<b>RYAN HERCO PRODUCTS</b>	<b>2449 N. NAOMI ST.</b>	<b>NE 1/8 - 1/4 (0.234 mi.)</b>	<b>Q147</b>	<b>972</b>
Facility Status: Historical				
TRANS BOX	3318 BURTON AVE	NW 1/8 - 1/4 (0.236 mi.)	T150	984
Facility Status: Historical				
<b>OLYMPIC RENT-A-CAR</b>	<b>3317 BURTON AVE.</b>	<b>NW 1/8 - 1/4 (0.243 mi.)</b>	<b>T155</b>	<b>992</b>
Facility Status: Historical				
<b>MUSIC EXPRESS INC</b>	<b>2530 ONTARIO ST</b>	<b>N 1/8 - 1/4 (0.248 mi.)</b>	<b>R158</b>	<b>1003</b>
Facility Status: Historical				
<b>DE KING INC. CO.</b>	<b>3326 BURTON AVE</b>	<b>WNW 1/8 - 1/4 (0.249 mi.)</b>	<b>T161</b>	<b>1024</b>
Facility Status: Historical				

<u>Lower Elevation</u>	<u>Address</u>	<u>Direction / Distance</u>	<u>Map ID</u>	<u>Page</u>
CADAM Facility Status: Historical	2919 EMPIRE AVE	SSE 1/8 - 1/4 (0.177 mi.)	L77	451
<b>IK CURTIS SERVICES I</b> Facility Status: Historical	<b>2907 EMPIRE AVENUE</b>	<b>SSE 1/8 - 1/4 (0.178 mi.)</b>	<b>L80</b>	<b>471</b>
<b>ASSOCIATED COMPONENT</b> Facility Status: Historical	<b>3030 EMPIRE AVE.</b>	<b>S 1/8 - 1/4 (0.181 mi.)</b>	<b>M82</b>	<b>476</b>
<b>SIERRACIN-HARRISON</b> Facility Status: Backlog	<b>3020 EMPIRE AVE</b>	<b>S 1/8 - 1/4 (0.181 mi.)</b>	<b>M83</b>	<b>477</b>
<b>TRANSCORD ENTERPRISE</b> Facility Status: Historical	<b>2890 EMPIRE AVE</b>	<b>SSE 1/8 - 1/4 (0.187 mi.)</b>	<b>L86</b>	<b>530</b>
<b>AMERIFLIGHT</b> Facility Status: Historical	<b>2817 EMPIRE AVE</b>	<b>SSE 1/8 - 1/4 (0.195 mi.)</b>	<b>L103</b>	<b>620</b>
1928 JEWELRY COMPANY Facility Status: Backlog	3000 W. EMPIRE AVE	S 1/8 - 1/4 (0.210 mi.)	P116	828
<b>J&amp;M PRODUCTS INC</b> Facility Status: Historical	<b>2435 N NAOMI ST</b>	<b>ENE 1/8 - 1/4 (0.213 mi.)</b>	<b>Q120</b>	<b>846</b>
<b>CAL-WIRE PRECISION M</b> Facility Status: Historical	<b>2801 EMPIRE AVE.</b>	<b>SE 1/8 - 1/4 (0.217 mi.)</b>	<b>S124</b>	<b>886</b>
<b>NONE</b> Facility Status: Historical	<b>2443 N NAOMI ST</b>	<b>NE 1/8 - 1/4 (0.226 mi.)</b>	<b>Q132</b>	<b>920</b>
<b>WENDELIGHTING</b> Facility Status: Historical	<b>2445 N NAOMI ST</b>	<b>NE 1/8 - 1/4 (0.226 mi.)</b>	<b>Q134</b>	<b>923</b>
<b>W COAST PROPELLER DI</b> Facility Status: Historical	<b>2721 EMPIRE AVE</b>	<b>SE 1/8 - 1/4 (0.230 mi.)</b>	<b>S139</b>	<b>940</b>
UNATECH MFG. AND SAL Facility Status: Historical	2711 EMPIRE AVE	SE 1/8 - 1/4 (0.240 mi.)	S151	985

## EXECUTIVE SUMMARY

UST FINDER: EPA developed UST Finder, a web map application containing a comprehensive, state-sourced national map of underground storage tank (UST) and leaking UST (LUST) data. It provides the attributes and locations of active and closed USTs, UST facilities, and LUST sites from states and from Tribal lands and US territories. UST Finder contains information about proximity of UST facilities and LUST sites to: surface and groundwater public drinking water protection areas; estimated number of private domestic wells and number of people living nearby; and flooding and wildfires.

A review of the UST FINDER list, as provided by EDR, and dated 06/08/2023 has revealed that there are 2 UST FINDER sites within approximately 0.25 miles of the target property.

<u>Equal/Higher Elevation</u>	<u>Address</u>	<u>Direction / Distance</u>	<u>Map ID</u>	<u>Page</u>
AT&T CALIFORNIA - K3	3001 THORNTON AVE	N 0 - 1/8 (0.048 mi.)	C12	79
<u>Lower Elevation</u>	<u>Address</u>	<u>Direction / Distance</u>	<u>Map ID</u>	<u>Page</u>
BURBANK FIRE STATION	2713 THORNTON AVE	ENE 1/8 - 1/4 (0.158 mi.)	J63	400

UST FINDER RELEASE: US EPA's UST Finder data is a national composite of leaking underground storage tanks. This data contains information about, and locations of, leaking underground storage tanks. Data was collected from state sources and standardized into a national profile by EPA's Office of Underground Storage Tanks, Office of Research and Development, and the Association of State and Territorial Solid Waste Management Officials.

A review of the UST FINDER RELEASE list, as provided by EDR, and dated 06/08/2023 has revealed that there are 9 UST FINDER RELEASE sites within approximately 0.5 miles of the target property.

<u>Equal/Higher Elevation</u>	<u>Address</u>	<u>Direction / Distance</u>	<u>Map ID</u>	<u>Page</u>
CHEVRON #9-0839	2650 HOLLYWOOD WY N	WNW 1/4 - 1/2 (0.284 mi.)	W181	1180
SUN BANK	3110 WINONA AVE	NNW 1/4 - 1/2 (0.287 mi.)	AB182	1181
LOCKHEED PLANT A-1	2555 HOLLYWOOD WY N	W 1/4 - 1/2 (0.289 mi.)	Y187	1201
LOCKHEED PLANT A-1-F	2555 HOLLYWOOD WY	W 1/4 - 1/2 (0.289 mi.)	Y188	1201
AEROQUIP FACILITY (F	3015 WINONA AVE	N 1/4 - 1/2 (0.300 mi.)	AC197	1283
QUEEN CITY SHELL INC	2801 SAN FERNANDO BL	NNE 1/4 - 1/2 (0.364 mi.)	AM237	1626
ASII TANK FARM (SITE	2761 HOLLYWOOD WAY	NW 1/4 - 1/2 (0.366 mi.)	AN239	1628
CAMELOT PRESS	2815 LIMA ST N	NNW 1/4 - 1/2 (0.375 mi.)	AO245	1644
WORLD OIL #25	2417 SAN FERNANDO BL	ENE 1/4 - 1/2 (0.388 mi.)	AL253	1679

### EDR HIGH RISK HISTORICAL RECORDS

#### ***EDR Exclusive Records***

EDR Hist Auto: EDR has searched selected national collections of business directories and has collected listings of potential gas station/filling station/service station sites that were available to EDR researchers. EDR's review was limited to those categories of sources that might, in EDR's opinion, include gas station/filling station/service station establishments. The categories reviewed included, but were not limited to gas, gas station, gasoline station, filling station, auto, automobile repair, auto service station, service station, etc. This database falls within a category of information EDR classifies as "High Risk Historical Records", or HRHR. EDR's HRHR effort presents unique and sometimes proprietary data about past sites and operations that typically create environmental concerns, but may not show up in current government records searches.

A review of the EDR Hist Auto list, as provided by EDR, has revealed that there is 1 EDR Hist Auto

## EXECUTIVE SUMMARY

site within approximately 0.125 miles of the target property.

<u>Lower Elevation</u>	<u>Address</u>	<u>Direction / Distance</u>	<u>Map ID</u>	<u>Page</u>
TEXACO OILS INC	2255 N ONTARIO ST 78	SSW 0 - 1/8 (0.101 mi.)	G37	140

## EXECUTIVE SUMMARY

Due to poor or inadequate address information, the following sites were not mapped. Count: 1 records.

Site Name

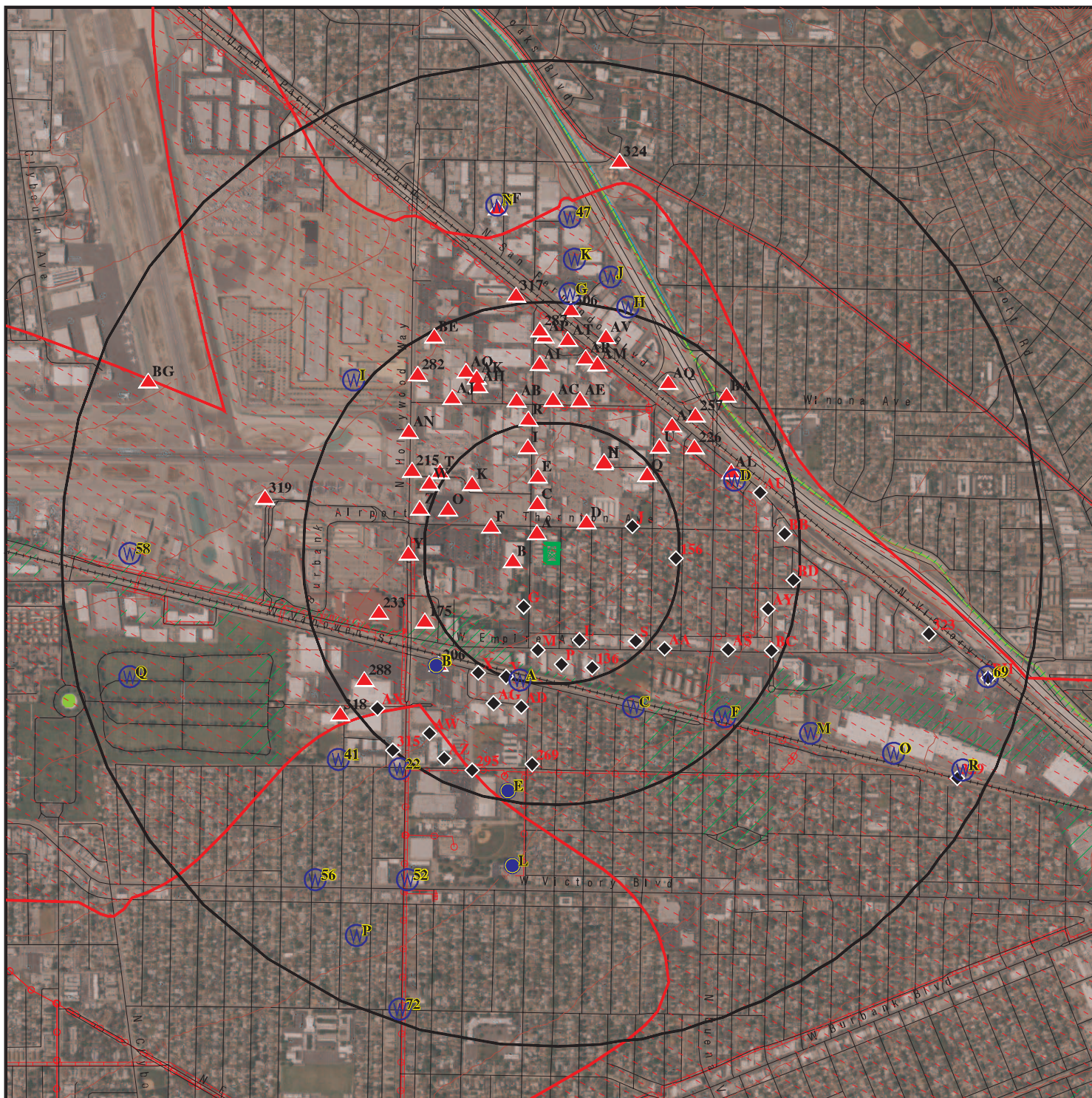
SAN FERNANDO VALLEY GROUND WATER B

Database(s)

CHMIRS, CA BOND EXP. PLAN



# OVERVIEW MAP - 7642304.2S



Target Property

Sites at elevations higher than or equal to the target property

Sites at elevations lower than the target property

Manufactured Gas Plants

National Priority List Sites

Dept. Defense Sites

Indian Reservations BIA

Power transmission lines

Pipelines

100-year flood zone

500-year flood zone

National Wetland Inventory

State Wetlands

Areas of Concern



This report includes Interactive Map Layers to display and/or hide map information. The legend includes only those icons for the default map view.








SITE NAME: 045.12740\_village At Fairview  
 ADDRESS: 2321 N Fairview St  
 Burbank CA 91504  
 LAT/LONG: 34.194794 / 118.343743






CLIENT: EFI Global Inc.  
 CONTACT: Lauren Corbet  
 INQUIRY #: 7642304.2s  
 DATE: May 03, 2024 4:07 pm




# DETAIL MAP - 7642304.2S



-  Target Property
-  Sites at elevations higher than or equal to the target property
-  Sites at elevations lower than the target property
-  Manufactured Gas Plants
-  Sensitive Receptors
-  National Priority List Sites
-  Dept. Defense Sites

-  Indian Reservations BIA
-  Power transmission lines
-  Pipelines
-  100-year flood zone
-  500-year flood zone

-  Areas of Concern



This report includes Interactive Map Layers to display and/or hide map information. The legend includes only those icons for the default map view.

SITE NAME: 045.12740 village At Fairview  
 ADDRESS: 2321 N Fairview St  
 Burbank CA 91504  
 LAT/LONG: 34.194794 / 118.343743

CLIENT: EFI Global Inc.  
 CONTACT: Lauren Corbet  
 INQUIRY #: 7642304.2s  
 DATE: May 03, 2024 4:08 pm

## MAP FINDINGS SUMMARY

Database	Search Distance (Miles)	Target Property	< 1/8	1/8 - 1/4	1/4 - 1/2	1/2 - 1	> 1	Total Plotted
<b>STANDARD ENVIRONMENTAL RECORDS</b>								
<b><i>Lists of Federal NPL (Superfund) sites</i></b>								
NPL	1.000	1	0	0	0	0	NR	1
Proposed NPL	1.000		0	0	0	0	NR	0
NPL LIENS	1.000		0	0	0	0	NR	0
<b><i>Lists of Federal Delisted NPL sites</i></b>								
Delisted NPL	1.000		0	0	0	0	NR	0
<b><i>Lists of Federal sites subject to CERCLA removals and CERCLA orders</i></b>								
FEDERAL FACILITY	0.500		0	0	0	NR	NR	0
SEMS	0.500	1	0	0	0	NR	NR	1
<b><i>Lists of Federal CERCLA sites with NFRAP</i></b>								
SEMS-ARCHIVE	0.500		0	1	4	NR	NR	5
<b><i>Lists of Federal RCRA facilities undergoing Corrective Action</i></b>								
CORRACTS	1.000		0	0	1	1	NR	2
<b><i>Lists of Federal RCRA TSD facilities</i></b>								
RCRA-TSDF	0.500		0	1	1	NR	NR	2
<b><i>Lists of Federal RCRA generators</i></b>								
RCRA-LQG	0.250		0	4	NR	NR	NR	4
RCRA-SQG	0.250		5	16	NR	NR	NR	21
RCRA-VSQG	0.250		2	1	NR	NR	NR	3
<b><i>Federal institutional controls / engineering controls registries</i></b>								
LUCIS	0.500		0	0	0	NR	NR	0
US ENG CONTROLS	0.500	1	0	0	0	NR	NR	1
US INST CONTROLS	0.500	1	0	0	0	NR	NR	1
<b><i>Federal ERNS list</i></b>								
ERNS	TP		NR	NR	NR	NR	NR	0
<b><i>Lists of state- and tribal (Superfund) equivalent sites</i></b>								
RESPONSE	1.000		0	1	0	0	NR	1
<b><i>Lists of state- and tribal hazardous waste facilities</i></b>								
ENVIROSTOR	1.000		0	4	5	11	NR	20
<b><i>Lists of state and tribal landfills and solid waste disposal facilities</i></b>								
SWF/LF	0.500		0	0	0	NR	NR	0

## MAP FINDINGS SUMMARY

Database	Search Distance (Miles)	Target Property	< 1/8	1/8 - 1/4	1/4 - 1/2	1/2 - 1	> 1	Total Plotted
<b><i>Lists of state and tribal leaking storage tanks</i></b>								
LUST	0.500		0	1	12	NR	NR	13
INDIAN LUST	0.500		0	0	0	NR	NR	0
CPS-SLIC	0.500		12	43	124	NR	NR	179
<b><i>Lists of state and tribal registered storage tanks</i></b>								
FEMA UST	0.250		0	0	NR	NR	NR	0
UST	0.250		2	2	NR	NR	NR	4
AST	0.250		1	3	NR	NR	NR	4
INDIAN UST	0.250		0	0	NR	NR	NR	0
<b><i>Lists of state and tribal voluntary cleanup sites</i></b>								
INDIAN VCP	0.500		0	0	0	NR	NR	0
VCP	0.500		0	0	0	NR	NR	0
<b><i>Lists of state and tribal brownfield sites</i></b>								
BROWNFIELDS	0.500		0	0	0	NR	NR	0
<b><u>ADDITIONAL ENVIRONMENTAL RECORDS</u></b>								
<b><i>Local Brownfield lists</i></b>								
US BROWNFIELDS	0.500		0	0	0	NR	NR	0
<b><i>Local Lists of Landfill / Solid Waste Disposal Sites</i></b>								
WMUDS/SWAT	0.500		0	0	0	NR	NR	0
SWRCY	0.500		0	0	0	NR	NR	0
HAULERS	TP		NR	NR	NR	NR	NR	0
INDIAN ODI	0.500		0	0	0	NR	NR	0
ODI	0.500		0	0	0	NR	NR	0
DEBRIS REGION 9	0.500		0	0	0	NR	NR	0
IHS OPEN DUMPS	0.500		0	0	0	NR	NR	0
<b><i>Local Lists of Hazardous waste / Contaminated Sites</i></b>								
US HIST CDL	TP		NR	NR	NR	NR	NR	0
AOCONCERN	1.000		0	0	0	0	NR	0
HIST Cal-Sites	1.000		0	0	0	1	NR	1
SCH	0.250		0	0	NR	NR	NR	0
CDL	TP		NR	NR	NR	NR	NR	0
CERS HAZ WASTE	0.250		1	6	NR	NR	NR	7
Toxic Pits	1.000		0	0	0	0	NR	0
US CDL	TP		NR	NR	NR	NR	NR	0
<b><i>Local Lists of Registered Storage Tanks</i></b>								
SWEEPS UST	0.250		3	3	NR	NR	NR	6
HIST UST	0.250		5	7	NR	NR	NR	12
CERS TANKS	0.250		2	3	NR	NR	NR	5
CA FID UST	0.250		2	3	NR	NR	NR	5



## MAP FINDINGS SUMMARY

Database	Search Distance (Miles)	Target Property	< 1/8	1/8 - 1/4	1/4 - 1/2	1/2 - 1	> 1	Total Plotted
<b>Local Land Records</b>								
LIENS	TP		NR	NR	NR	NR	NR	0
LIENS 2	TP		NR	NR	NR	NR	NR	0
DEED	0.500		0	0	2	NR	NR	2
<b>Records of Emergency Release Reports</b>								
HMIRS	TP		NR	NR	NR	NR	NR	0
CHMIRS	TP		NR	NR	NR	NR	NR	0
LDS	TP		NR	NR	NR	NR	NR	0
MCS	TP		NR	NR	NR	NR	NR	0
SPILLS 90	TP		NR	NR	NR	NR	NR	0
<b>Other Ascertainable Records</b>								
RCRA NonGen / NLR	0.250		7	18	NR	NR	NR	25
FUDS	1.000		0	0	1	1	NR	2
DOD	1.000		0	0	0	0	NR	0
SCRD DRYCLEANERS	0.500		0	0	0	NR	NR	0
US FIN ASSUR	TP		NR	NR	NR	NR	NR	0
EPA WATCH LIST	TP		NR	NR	NR	NR	NR	0
2020 COR ACTION	0.250		0	0	NR	NR	NR	0
TSCA	TP		NR	NR	NR	NR	NR	0
TRIS	TP		NR	NR	NR	NR	NR	0
SSTS	TP		NR	NR	NR	NR	NR	0
ROD	1.000		0	0	0	1	NR	1
RMP	TP		NR	NR	NR	NR	NR	0
RAATS	TP		NR	NR	NR	NR	NR	0
PRP	TP		NR	NR	NR	NR	NR	0
PADS	TP		NR	NR	NR	NR	NR	0
ICIS	TP		NR	NR	NR	NR	NR	0
FTTS	TP		NR	NR	NR	NR	NR	0
MLTS	TP		NR	NR	NR	NR	NR	0
COAL ASH DOE	TP		NR	NR	NR	NR	NR	0
COAL ASH EPA	0.500		0	0	0	NR	NR	0
PCB TRANSFORMER	TP		NR	NR	NR	NR	NR	0
RADINFO	TP		NR	NR	NR	NR	NR	0
HIST FTTS	TP		NR	NR	NR	NR	NR	0
DOT OPS	TP		NR	NR	NR	NR	NR	0
CONSENT	1.000		0	0	0	1	NR	1
INDIAN RESERV	1.000		0	0	0	0	NR	0
FUSRAP	1.000		0	0	0	0	NR	0
UMTRA	0.500		0	0	0	NR	NR	0
LEAD SMELTERS	TP		NR	NR	NR	NR	NR	0
US AIRS	TP		NR	NR	NR	NR	NR	0
US MINES	0.250		0	0	NR	NR	NR	0
MINES MRDS	0.250		0	0	NR	NR	NR	0
ABANDONED MINES	0.250		0	0	NR	NR	NR	0
FINDS	TP		NR	NR	NR	NR	NR	0
UXO	1.000		0	0	0	0	NR	0
DOCKET HWC	TP		NR	NR	NR	NR	NR	0
ECHO	TP		NR	NR	NR	NR	NR	0

## MAP FINDINGS SUMMARY

Database	Search Distance (Miles)	Target Property	< 1/8	1/8 - 1/4	1/4 - 1/2	1/2 - 1	> 1	Total Plotted
FUELS PROGRAM	0.250		0	0	NR	NR	NR	0
PFAS NPL	0.250		0	0	NR	NR	NR	0
PFAS FEDERAL SITES	0.250		0	0	NR	NR	NR	0
PFAS TSCA	0.250		0	0	NR	NR	NR	0
PFAS TRIS	0.250		0	0	NR	NR	NR	0
PFAS RCRA MANIFEST	0.250		0	0	NR	NR	NR	0
PFAS ATSDR	0.250		0	0	NR	NR	NR	0
PFAS WQP	0.250		0	0	NR	NR	NR	0
PFAS NPDES	0.250		0	0	NR	NR	NR	0
PFAS ECHO	0.250		1	5	NR	NR	NR	6
PFAS ECHO FIRE TRAINING	0.250		0	0	NR	NR	NR	0
PFAS PART 139 AIRPORT	0.250		0	0	NR	NR	NR	0
AQUEOUS FOAM NRC	0.250		0	0	NR	NR	NR	0
BIOSOLIDS	TP		NR	NR	NR	NR	NR	0
PFAS	0.250		0	1	NR	NR	NR	1
AQUEOUS FOAM	0.250		0	0	NR	NR	NR	0
CA BOND EXP. PLAN	1.000		0	0	1	0	NR	1
CHROME PLATING	0.500		0	1	1	NR	NR	2
Cortese	0.500		0	1	10	NR	NR	11
CUPA Listings	0.250		0	0	NR	NR	NR	0
DRYCLEANERS	0.250		0	0	NR	NR	NR	0
EMI	TP		NR	NR	NR	NR	NR	0
ENF	TP		NR	NR	NR	NR	NR	0
Financial Assurance	TP		NR	NR	NR	NR	NR	0
ICE	TP		NR	NR	NR	NR	NR	0
HIST CORTESE	0.500		0	1	10	NR	NR	11
LOS ANGELES CO. HMS	TP		NR	NR	NR	NR	NR	0
HWP	1.000		0	1	1	1	NR	3
HWT	0.250		0	0	NR	NR	NR	0
HWTS	TP	4	NR	NR	NR	NR	NR	4
HAZNET	TP	3	NR	NR	NR	NR	NR	3
LOS ANGELES CO LF METHANOL	0.250		0	0	0	NR	NR	0
MINES	0.250		0	0	NR	NR	NR	0
MWMP	0.250		0	0	NR	NR	NR	0
NPDES	TP		NR	NR	NR	NR	NR	0
PEST LIC	TP		NR	NR	NR	NR	NR	0
PROC	0.500		0	0	0	NR	NR	0
Notify 65	1.000		0	0	0	0	NR	0
HAZMAT	0.250		0	0	NR	NR	NR	0
HAZMAT LA	0.250		0	0	NR	NR	NR	0
LA Co. Site Mitigation	TP		NR	NR	NR	NR	NR	0
UIC	TP		NR	NR	NR	NR	NR	0
UIC GEO	TP		NR	NR	NR	NR	NR	0
WASTEWATER PITS	0.500		0	0	0	NR	NR	0
WDS	TP		NR	NR	NR	NR	NR	0
WIP	0.250		13	44	NR	NR	NR	57
MILITARY PRIV SITES	TP		NR	NR	NR	NR	NR	0
PROJECT	TP		NR	NR	NR	NR	NR	0
WDR	TP		NR	NR	NR	NR	NR	0
CIWQS	TP		NR	NR	NR	NR	NR	0
CERS	TP		NR	NR	NR	NR	NR	0

## MAP FINDINGS SUMMARY

<u>Database</u>	<u>Search Distance (Miles)</u>	<u>Target Property</u>	<u>&lt; 1/8</u>	<u>1/8 - 1/4</u>	<u>1/4 - 1/2</u>	<u>1/2 - 1</u>	<u>&gt; 1</u>	<u>Total Plotted</u>
NON-CASE INFO	TP		NR	NR	NR	NR	NR	0
OTHER OIL GAS	TP		NR	NR	NR	NR	NR	0
PROD WATER PONDS	TP		NR	NR	NR	NR	NR	0
SAMPLING POINT	TP		NR	NR	NR	NR	NR	0
WELL STIM PROJ	TP		NR	NR	NR	NR	NR	0
UST FINDER	0.250		1	1	NR	NR	NR	2
UST FINDER RELEASE	0.500		0	0	9	NR	NR	9

### EDR HIGH RISK HISTORICAL RECORDS

#### ***EDR Exclusive Records***

EDR MGP	1.000		0	0	0	0	NR	0
EDR Hist Auto	0.125		1	NR	NR	NR	NR	1
EDR Hist Cleaner	0.125		0	NR	NR	NR	NR	0

### EDR RECOVERED GOVERNMENT ARCHIVES

#### ***Exclusive Recovered Govt. Archives***

RGA LF	TP		NR	NR	NR	NR	NR	0
RGA LUST	TP		NR	NR	NR	NR	NR	0

- Totals --		11	58	172	182	17	0	440
-------------	--	----	----	-----	-----	----	---	-----

#### NOTES:

TP = Target Property

NR = Not Requested at this Search Distance

Sites may be listed in more than one database

Map ID  
 Direction  
 Distance  
 Elevation

MAP FINDINGS

Site

Database(s)

EDR ID Number  
 EPA ID Number

**NPL  
 Region  
 Target  
 Property**

**SAN FERNANDO VALLEY (AREA 1)  
 NORTH HOLLYWOOD WELLFIELD AREA  
 NORTH HOLLYWOOD, CA 91601**

**NPL  
 SEMS  
 US ENG CONTROLS  
 US INST CONTROLS**

**1000710135  
 CAD980894901**

NPL:

EPA Region: 9  
 EPA ID: CAD980894893  
 Site ID: 902251  
 Name: SAN FERNANDO VALLEY (AREA 1)  
 Address: NORTH HOLLYWOOD WELLFIELD AREA  
 City,State,Zip: NORTH HOLLYWOOD, CA 91601  
 Federal: N  
 Final Date: 1986-06-10 00:00:00  
 Latitude: 34.19  
 Longitude: -118.3514  
 Site Score: 42.240000000000002  
 NAI: Not reported  
 Native American Entity: Not reported

Substance as of 08/2019:

NPL Status: Currently on the Final NPL  
 Substance ID: Not reported  
 CAS Number: Not reported  
 Substance: Not reported  
 Pathway: Not reported  
 Scoring: Not reported

NPL Status: Currently on the Final NPL  
 Substance ID: U044  
 CAS Number: 67-66-3  
 Substance: CHLOROFORM  
 Pathway: GROUND WATER PATHWAY  
 Scoring: 4

NPL Status: Currently on the Final NPL  
 Substance ID: U210  
 CAS Number: 127-18-4  
 Substance: TETRACHLOROETHENE  
 Pathway: GROUND WATER PATHWAY  
 Scoring: 2

NPL Status: Currently on the Final NPL  
 Substance ID: U211  
 CAS Number: 56-23-5  
 Substance: CARBON TETRACHLORIDE  
 Pathway: GROUND WATER PATHWAY  
 Scoring: 4

NPL Status: Currently on the Final NPL  
 Substance ID: U228  
 CAS Number: 79-01-6  
 Substance: TRICHLOROETHYLENE (TCE)  
 Pathway: GROUND WATER PATHWAY  
 Scoring: 2

Summary Details:

Conditions at proposal (October 15, 1984): San Fernando Valley Area I) is an area of contaminated ground water in the vicinity of the North Hollywood

Map ID  
Direction  
Distance  
Elevation

MAP FINDINGS

Site

Database(s)

EDR ID Number  
EPA ID Number

**SAN FERNANDO VALLEY (AREA 1) (Continued)**

**1000710135**

section of the City of Los Angeles, Los Angeles County, California. This area is part of the San Fernando Valley Basin, a natural underground reservoir that represents an important source of drinking water for at least 3 million people in the Los Angeles metropolitan area. The contaminated ground water, which underlies an area of approximately 5,156 acres, contains trichloroethylene (TCE) and perchloroethylene (PCE), and to a lesser extent, carbon tetrachloride and chloroform, according to analyses conducted by the California Department of Health Services, as well as numerous local government agencies. The State's recommended drinking water guideline for TCE and PCE (5 and 4 parts per billion respectively) are exceeded in a number of public wells in this area. To alleviate this contamination, wells are either taken out of service or blended with water from clean sources to ensure that the public receives water with TCE/PCE concentrations below the State's guidelines. Status June 10, 1986): EPA and the Los Angeles Department of Water and Power are entering into a cooperative agreement for a remedial investigation of the San Fernando Valley Basin and a feasibility study targeted at Area 1, the most contaminated area. The RI is scheduled to begin in early 1986.

Category as of 08/2019:

NPL Status: Currently on the Final NPL  
Category Description: Depth To Aquifer-<= 10 Feet  
Category Value: 1

NPL Status: Currently on the Final NPL  
Category Description: Distance To Nearest Population-> 0 And <= 1/4 Mile  
Category Value: 10

Narratives as of 08/2019:

NPL Name: SAN FERNANDO VALLEY (AREA 1)

Site as of 08/2019:

EPA Region: 09  
Site ID: 0902251  
Site Status: F  
Federal Site: N  
Date Deleted: Not reported  
Date Finalized: 06/10/86  
Date Proposed: 10/15/84

Site Status as of 08/2019:

Proposed Date: 10/15/1984  
Final Date: 06/10/1986  
Deleted Date: Not reported  
NPL Status: Final

Narr:

Site Name: San Fernando Valley (Area 1)  
Site EPA ID: CAD980894893  
Listing Date: 6/10/1986  
Site Score: 42.24  
Federal Facility Indicator: No  
Site List URL: <https://semspub.epa.gov/src/document/09/2400240>  
Site Progress URL: <https://cumulis.epa.gov/supercpad/cursites/csitinfo.cfm?id=0902251>  
Federal Register URL: <https://semspub.epa.gov/src/document/11/189628>

Map ID  
Direction  
Distance  
Elevation

MAP FINDINGS

Site

Database(s)

EDR ID Number  
EPA ID Number

**SAN FERNANDO VALLEY (AREA 1) (Continued)**

**1000710135**

Site Location URL: [https://epa.maps.arcgis.com/apps/webappviewer/index.html?id=33cebcdffd1b4c3a8b51d416956c41f1&query=Superfund\\_National\\_Priorities\\_List\\_\\_NPL\\_\\_Sites\\_with\\_Status\\_Information\\_7557,SITE\\_EPA\\_ID=%27CAD980894893%27](https://epa.maps.arcgis.com/apps/webappviewer/index.html?id=33cebcdffd1b4c3a8b51d416956c41f1&query=Superfund_National_Priorities_List__NPL__Sites_with_Status_Information_7557,SITE_EPA_ID=%27CAD980894893%27)

EPA Region: 9  
EPA ID: CAD980894901  
Site ID: 902252  
Name: SAN FERNANDO VALLEY (AREA 2)  
Address: CRYSTAL SPRINGS WELLFIELD AREA  
City,State,Zip: GLENDALE, CA 91209  
Federal: N  
Final Date: 1986-06-10 00:00:00  
Latitude: 34.163139  
Longitude: -118.286  
Site Score: 42.240000000000002  
NAI: Not reported  
Native American Entity: Not reported

Substance as of 08/2019:

NPL Status: Currently on the Final NPL  
Substance ID: Not reported  
CAS Number: Not reported  
Substance: Not reported  
Pathway: Not reported  
Scoring: Not reported

NPL Status: Currently on the Final NPL  
Substance ID: U044  
CAS Number: 67-66-3  
Substance: CHLOROFORM  
Pathway: GROUND WATER PATHWAY  
Scoring: 4

NPL Status: Currently on the Final NPL  
Substance ID: U210  
CAS Number: 127-18-4  
Substance: TETRACHLOROETHENE  
Pathway: GROUND WATER PATHWAY  
Scoring: 2

NPL Status: Currently on the Final NPL  
Substance ID: U228  
CAS Number: 79-01-6  
Substance: TRICHLOROETHYLENE (TCE)  
Pathway: GROUND WATER PATHWAY  
Scoring: 2

Summary Details:

Conditions at proposal October 15, 1984): San Fernando Valley Area 2) is an area of contaminated ground water located in the vicinity of the Crystal Springs Well Field in the Cities of Los Angeles and Glendale, Los Angeles County, California. This area is part of the San Fernando Valley Basin, a natural underground reservoir that represents an important source of drinking water for at least 3 million people in the Los Angeles metropolitan area. The contaminated ground water, which underlies an area of approximately 6,680 acres, contains trichloroethylene (TCE) and perchloroethylene (PCE), according

Map ID  
Direction  
Distance  
Elevation

MAP FINDINGS

Site

Database(s)

EDR ID Number  
EPA ID Number

**SAN FERNANDO VALLEY (AREA 1) (Continued)**

**1000710135**

to tests conducted by the California Department of Health Services, as well as numerous local government agencies. The State s recommended drinking water guidelines for TCE and PCE 5 and 4 parts per billion respectively) are exceeded in a number of public wells in this area. To alleviate this contamination, wells are either taken out of service or blended withwater from clean sources to ensure that the public receives water with TCE/PCE concentrations below the State s guidelines. Status June 10, 1986): EPA and the Los Angeles Department of Water and Power are entering into a cooperative agreement for a remedial investigation of the San Fernando Valley Basin and a feasibility study targeted at Area 1, the most contaminated area. The RI is scheduled to begin in early 1986.

Category as of 08/2019:

NPL Status: Currently on the Final NPL  
Category Description: Depth To Aquifer-<= 10 Feet  
Category Value: 1

NPL Status: Currently on the Final NPL  
Category Description: Distance To Nearest Population-> 0 And <= 1/4 Mile  
Category Value: 10

Narratives as of 08/2019:

NPL Name: SAN FERNANDO VALLEY (AREA 2)

Site as of 08/2019:

EPA Region: 09  
Site ID: 0902252  
Site Status: F  
Federal Site: N  
Date Deleted: Not reported  
Date Finalized: 06/10/86  
Date Proposed: 10/15/84

Site Status as of 08/2019:

Proposed Date: 10/15/1984  
Final Date: 06/10/1986  
Deleted Date: Not reported  
NPL Status: Final

Narr:

Site Name: San Fernando Valley (Area 2)  
Site EPA ID: CAD980894901  
Listing Date: 6/10/1986  
Site Score: 42.24  
Federal Facility Indicator: No  
Site List URL: <https://semspub.epa.gov/src/document/09/2400241>  
Site Progress URL: <https://cumulis.epa.gov/supercpad/cursites/csitinfo.cfm?id=0902252>  
Federal Register URL: <https://semspub.epa.gov/src/document/11/189628>  
Site Location URL: [https://epa.maps.arcgis.com/apps/webappviewer/index.html?id=33cebcdffd1b4c3a8b51d416956c41f1&query=Superfund\\_National\\_Priorities\\_List\\_NPL\\_Sites\\_with\\_Status\\_Information\\_7557,SITE\\_EPA\\_ID=%27CAD980894901%27](https://epa.maps.arcgis.com/apps/webappviewer/index.html?id=33cebcdffd1b4c3a8b51d416956c41f1&query=Superfund_National_Priorities_List_NPL_Sites_with_Status_Information_7557,SITE_EPA_ID=%27CAD980894901%27)

EPA Region: 9  
EPA ID: CAD980894976

Map ID  
 Direction  
 Distance  
 Elevation

MAP FINDINGS

Site

Database(s)

EDR ID Number  
 EPA ID Number

**SAN FERNANDO VALLEY (AREA 1) (Continued)**

**1000710135**

Site ID: Name: Address:  City,State,Zip: Federal: Final Date: Latitude: Longitude: Site Score: NAI: Native American Entity:  Substance as of 08/2019: NPL Status: Substance ID: CAS Number: Substance: Pathway: Scoring:  NPL Status: Substance ID: CAS Number: Substance: Pathway: Scoring:  NPL Status: Substance ID: CAS Number: Substance: Pathway: Scoring:  NPL Status: Substance ID: CAS Number: Substance: Pathway: Scoring:	902253 SAN FERNANDO VALLEY (AREA 4) THE SAN FERNANDO VALLEY GROUNDWATER BASIN SOUTH OF LOS FELIZ AVE TO APPROXIMATELY HIGHWAY 110 LOS ANGELES, CA 90086 N 1986-06-10 00:00:00 34.112081 -118.2539 35.57 Not reported Not reported  Currently on the Final NPL Not reported Not reported Not reported Not reported Not reported  Currently on the Final NPL U078 75-35-4 DICHLOROETHENE, 1,1- GROUND WATER PATHWAY 4  Currently on the Final NPL U210 127-18-4 TETRACHLOROETHENE GROUND WATER PATHWAY 2  Currently on the Final NPL U228 79-01-6 TRICHLOROETHYLENE (TCE) GROUND WATER PATHWAY 2
--	---

**Summary Details:**

Conditions at proposal October 15, 1984): San Fernando Valley Area 4) is an area of contaminated ground water in the Pollock Well Field area in the City of Los Angeles, Los Angeles County, California. The area is part of the San Fernando Valley Basin, a natural underground reservoir that represents an important source of drinking water for at least 3 million people in the Los Angeles metropolitan area. The contaminated ground water, which underlies an area of approximately 5,860 acres, contains perchloroethylene (PCE), according to tests conducted by the California Department of Health Services, as well as numerous local government agencies. The State's recommended drinking water guideline for PCE (4 parts per billion) is exceeded in a number of public wells in this area. To alleviate this contamination, wells are either taken out of service or blended with water from clean sources to ensure that the public receives water with concentrations below the State's guideline. Status June 10, 1986): EPA and the Los Angeles Department of Water and Power



Map ID  
Direction  
Distance  
Elevation

MAP FINDINGS

Site

Database(s)

EDR ID Number  
EPA ID Number

**SAN FERNANDO VALLEY (AREA 1) (Continued)**

**1000710135**

are entering into a cooperative agreement for a remedial investigation of the San Fernando Valley Basin and a feasibility study targeted at Area 1, the most contaminated area. The RI is scheduled to begin in early 1986.

Category as of 08/2019:

NPL Status: Currently on the Final NPL  
Category Description: Depth To Aquifer-<= 10 Feet  
Category Value: 1

NPL Status: Currently on the Final NPL  
Category Description: Distance To Nearest Population-> 0 And <= 1/4 Mile  
Category Value: 10

Narratives as of 08/2019:

NPL Name: SAN FERNANDO VALLEY (AREA 4)

Site as of 08/2019:

EPA Region: 09  
Site ID: 0902253  
Site Status: F  
Federal Site: N  
Date Deleted: Not reported  
Date Finalized: 06/10/86  
Date Proposed: 10/15/84

Site Status as of 08/2019:

Proposed Date: 10/15/1984  
Final Date: 06/10/1986  
Deleted Date: Not reported  
NPL Status: Final

Narr:

Site Name: San Fernando Valley (Area 4)  
Site EPA ID: CAD980894976  
Listing Date: 6/10/1986  
Site Score: 35.57  
Federal Facility Indicator: No  
Site List URL: <https://semspub.epa.gov/src/document/09/2400243>  
Site Progress URL: <https://cumulis.epa.gov/supercpad/cursites/csitinfo.cfm?id=0902253>  
Federal Register URL: <https://semspub.epa.gov/src/document/11/189628>  
Site Location URL: [https://epa.maps.arcgis.com/apps/webappviewer/index.html?id=33cebcdfdd1b4c3a8b51d416956c41f1&query=Superfund\\_National\\_Priorities\\_List\\_\\_NPL\\_\\_Sites\\_with\\_Status\\_Information\\_7557,SITE\\_EPA\\_ID=%27CAD980894976%27](https://epa.maps.arcgis.com/apps/webappviewer/index.html?id=33cebcdfdd1b4c3a8b51d416956c41f1&query=Superfund_National_Priorities_List__NPL__Sites_with_Status_Information_7557,SITE_EPA_ID=%27CAD980894976%27)

SEMS:

Site ID: 0902251  
EPA ID: CAD980894893  
Name: SAN FERNANDO VALLEY (AREA 1)  
Address: NORTH HOLLYWOOD WELLFIELD AREA  
Address 2: Not reported  
City, State, Zip: NORTH HOLLYWOOD, CA 91601  
Cong District: 27,28  
FIPS Code: 06037

Map ID  
Direction  
Distance  
Elevation

MAP FINDINGS

Site

Database(s)

EDR ID Number  
EPA ID Number

**SAN FERNANDO VALLEY (AREA 1) (Continued)**

**1000710135**

Latitude: +34.190000  
Longitude: -118.351400  
FF: N  
NPL: Currently on the Final NPL  
Non NPL Status: Not reported

SEMS Detail:

Region: 09  
Site ID: 0902251  
EPA ID: CAD980894893  
Site Name: SAN FERNANDO VALLEY (AREA 1)  
NPL: F  
FF: N  
OU: 00  
Action Code: AR  
Action Name: ADMIN REC  
SEQ: 1  
Start Date: 1989-06-26 04:00:00  
Finish Date: Not reported  
Qual: E  
Current Action Lead: St Perf

Region: 09  
Site ID: 0902251  
EPA ID: CAD980894893  
Site Name: SAN FERNANDO VALLEY (AREA 1)  
NPL: F  
FF: N  
OU: 00  
Action Code: AR  
Action Name: ADMIN REC  
SEQ: 2  
Start Date: 1991-06-17 04:00:00  
Finish Date: 2020-10-08 05:00:00  
Qual: V  
Current Action Lead: EPA Perf

Region: 09  
Site ID: 0902251  
EPA ID: CAD980894893  
Site Name: SAN FERNANDO VALLEY (AREA 1)  
NPL: F  
FF: N  
OU: 00  
Action Code: AR  
Action Name: ADMIN REC  
SEQ: 3  
Start Date: 2000-07-18 04:00:00  
Finish Date: Not reported  
Qual: Not reported  
Current Action Lead: EPA Perf

Region: 09  
Site ID: 0902251  
EPA ID: CAD980894893  
Site Name: SAN FERNANDO VALLEY (AREA 1)  
NPL: F  
FF: N

Map ID  
Direction  
Distance  
Elevation

MAP FINDINGS

Site

Database(s)

EDR ID Number  
EPA ID Number

**SAN FERNANDO VALLEY (AREA 1) (Continued)**

**1000710135**

OU: 00  
Action Code: CR  
Action Name: CI  
SEQ: 1  
Start Date: 1985-03-18 06:00:00  
Finish Date: Not reported  
Qual: Not reported  
Current Action Lead: EPA Perf

Region: 09  
Site ID: 0902251  
EPA ID: CAD980894893  
Site Name: SAN FERNANDO VALLEY (AREA 1)  
NPL: F  
FF: N  
OU: 00  
Action Code: CR  
Action Name: CI  
SEQ: 2  
Start Date: 2008-09-10 04:00:00  
Finish Date: Not reported  
Qual: Not reported  
Current Action Lead: EPA Perf

Region: 09  
Site ID: 0902251  
EPA ID: CAD980894893  
Site Name: SAN FERNANDO VALLEY (AREA 1)  
NPL: F  
FF: N  
OU: 00  
Action Code: CR  
Action Name: CI  
SEQ: 3  
Start Date: 2008-09-10 04:00:00  
Finish Date: Not reported  
Qual: Not reported  
Current Action Lead: EPA Perf

Region: 09  
Site ID: 0902251  
EPA ID: CAD980894893  
Site Name: SAN FERNANDO VALLEY (AREA 1)  
NPL: F  
FF: N  
OU: 00  
Action Code: CR  
Action Name: CI  
SEQ: 4  
Start Date: 2011-08-10 04:00:00  
Finish Date: Not reported  
Qual: Not reported  
Current Action Lead: EPA Perf

Region: 09  
Site ID: 0902251  
EPA ID: CAD980894893

Map ID  
Direction  
Distance  
Elevation

MAP FINDINGS

Site

Database(s)

EDR ID Number  
EPA ID Number

**SAN FERNANDO VALLEY (AREA 1) (Continued)**

**1000710135**

Site Name: SAN FERNANDO VALLEY (AREA 1)  
NPL: F  
FF: N  
OU: 00  
Action Code: CR  
Action Name: CI  
SEQ: 5  
Start Date: 2013-05-20 05:00:00  
Finish Date: Not reported  
Qual: Not reported  
Current Action Lead: EPA Perf

Region: 09  
Site ID: 0902251  
EPA ID: CAD980894893  
Site Name: SAN FERNANDO VALLEY (AREA 1)  
NPL: F  
FF: N  
OU: 00  
Action Code: FP  
Action Name: FPA  
SEQ: 1  
Start Date: 1984-08-23 05:00:00  
Finish Date: 2020-10-08 05:00:00  
Qual: Not reported  
Current Action Lead: EPA Perf

Region: 09  
Site ID: 0902251  
EPA ID: CAD980894893  
Site Name: SAN FERNANDO VALLEY (AREA 1)  
NPL: F  
FF: N  
OU: 00  
Action Code: FE  
Action Name: 5 YEAR  
SEQ: 1  
Start Date: 1993-07-08 04:00:00  
Finish Date: 1993-07-08 04:00:00  
Qual: Not reported  
Current Action Lead: EPA Perf

Region: 09  
Site ID: 0902251  
EPA ID: CAD980894893  
Site Name: SAN FERNANDO VALLEY (AREA 1)  
NPL: F  
FF: N  
OU: 00  
Action Code: FE  
Action Name: 5 YEAR  
SEQ: 2  
Start Date: 1998-08-17 04:00:00  
Finish Date: 1998-08-17 04:00:00  
Qual: Not reported  
Current Action Lead: EPA Perf

Map ID  
Direction  
Distance  
Elevation

MAP FINDINGS

Site

Database(s)

EDR ID Number  
EPA ID Number

**SAN FERNANDO VALLEY (AREA 1) (Continued)**

**1000710135**

Region: 09  
Site ID: 0902251  
EPA ID: CAD980894893  
Site Name: SAN FERNANDO VALLEY (AREA 1)  
NPL: F  
FF: N  
OU: 00  
Action Code: FE  
Action Name: 5 YEAR  
SEQ: 3  
Start Date: 2003-06-20 04:00:00  
Finish Date: 2003-09-30 04:00:00  
Qual: Not reported  
Current Action Lead: EPA Perf

Region: 09  
Site ID: 0902251  
EPA ID: CAD980894893  
Site Name: SAN FERNANDO VALLEY (AREA 1)  
NPL: F  
FF: N  
OU: 00  
Action Code: FE  
Action Name: 5 YEAR  
SEQ: 4  
Start Date: 2008-04-24 04:00:00  
Finish Date: 2008-09-30 04:00:00  
Qual: Not reported  
Current Action Lead: EPA Perf

Region: 09  
Site ID: 0902251  
EPA ID: CAD980894893  
Site Name: SAN FERNANDO VALLEY (AREA 1)  
NPL: F  
FF: N  
OU: 00  
Action Code: FE  
Action Name: 5 YEAR  
SEQ: 5  
Start Date: 2004-04-15 04:00:00  
Finish Date: 2004-09-30 04:00:00  
Qual: Not reported  
Current Action Lead: EPA Perf

Region: 09  
Site ID: 0902251  
EPA ID: CAD980894893  
Site Name: SAN FERNANDO VALLEY (AREA 1)  
NPL: F  
FF: N  
OU: 00  
Action Code: FE  
Action Name: 5 YEAR  
SEQ: 6  
Start Date: 2013-09-30 05:00:00  
Finish Date: 2013-09-30 05:00:00

Map ID  
Direction  
Distance  
Elevation

MAP FINDINGS

Site

Database(s)

EDR ID Number  
EPA ID Number

**SAN FERNANDO VALLEY (AREA 1) (Continued)**

**1000710135**

Qual:	Not reported
Current Action Lead:	EPA Perf
Region:	09
Site ID:	0902251
EPA ID:	CAD980894893
Site Name:	SAN FERNANDO VALLEY (AREA 1)
NPL:	F
FF:	N
OU:	00
Action Code:	FE
Action Name:	5 YEAR
SEQ:	7
Start Date:	2017-10-17 05:00:00
Finish Date:	2018-09-21 05:00:00
Qual:	Not reported
Current Action Lead:	EPA Perf
Region:	09
Site ID:	0902251
EPA ID:	CAD980894893
Site Name:	SAN FERNANDO VALLEY (AREA 1)
NPL:	F
FF:	N
OU:	00
Action Code:	FE
Action Name:	5 YEAR
SEQ:	8
Start Date:	2022-10-28 05:00:00
Finish Date:	2023-09-28 05:00:00
Qual:	Not reported
Current Action Lead:	EPA Perf
Region:	09
Site ID:	0902251
EPA ID:	CAD980894893
Site Name:	SAN FERNANDO VALLEY (AREA 1)
NPL:	F
FF:	N
OU:	00
Action Code:	HR
Action Name:	HAZRANK
SEQ:	1
Start Date:	1984-04-01 06:00:00
Finish Date:	1984-04-01 06:00:00
Qual:	Not reported
Current Action Lead:	St Perf
Region:	09
Site ID:	0902251
EPA ID:	CAD980894893
Site Name:	SAN FERNANDO VALLEY (AREA 1)
NPL:	F
FF:	N
OU:	00
Action Code:	NF
Action Name:	NPL FINL

Map ID  
Direction  
Distance  
Elevation

MAP FINDINGS

Site

Database(s)

EDR ID Number  
EPA ID Number

**SAN FERNANDO VALLEY (AREA 1) (Continued)**

**1000710135**

SEQ: 1  
Start Date: 1986-06-10 04:00:00  
Finish Date: 1986-06-10 04:00:00  
Qual: Not reported  
Current Action Lead: EPA Perf

Region: 09  
Site ID: 0902251  
EPA ID: CAD980894893  
Site Name: SAN FERNANDO VALLEY (AREA 1)  
NPL: F  
FF: N  
OU: 00  
Action Code: NP  
Action Name: PROPOSED  
SEQ: 1  
Start Date: 1984-10-15 05:00:00  
Finish Date: 1984-10-15 05:00:00  
Qual: Not reported  
Current Action Lead: EPA Perf

Region: 09  
Site ID: 0902251  
EPA ID: CAD980894893  
Site Name: SAN FERNANDO VALLEY (AREA 1)  
NPL: F  
FF: N  
OU: 00  
Action Code: PA  
Action Name: PA  
SEQ: 1  
Start Date: 1984-04-01 06:00:00  
Finish Date: 1984-04-01 06:00:00  
Qual: H  
Current Action Lead: St Perf

Region: 09  
Site ID: 0902251  
EPA ID: CAD980894893  
Site Name: SAN FERNANDO VALLEY (AREA 1)  
NPL: F  
FF: N  
OU: 00  
Action Code: RC  
Action Name: RVL CRP  
SEQ: 1  
Start Date: 1990-09-11 04:00:00  
Finish Date: 1991-05-23 04:00:00  
Qual: Not reported  
Current Action Lead: EPA Perf

Region: 09  
Site ID: 0902251  
EPA ID: CAD980894893  
Site Name: SAN FERNANDO VALLEY (AREA 1)  
NPL: F  
FF: N

Map ID  
Direction  
Distance  
Elevation

MAP FINDINGS

Site

Database(s)

EDR ID Number  
EPA ID Number

**SAN FERNANDO VALLEY (AREA 1) (Continued)**

**1000710135**

OU: 00  
Action Code: DS  
Action Name: DISCVRY  
SEQ: 1  
Start Date: 1983-12-01 05:00:00  
Finish Date: 1983-12-01 05:00:00  
Qual: Not reported  
Current Action Lead: St Perf

Region: 09  
Site ID: 0902251  
EPA ID: CAD980894893  
Site Name: SAN FERNANDO VALLEY (AREA 1)  
NPL: F  
FF: N  
OU: 00  
Action Code: SI  
Action Name: SI  
SEQ: 1  
Start Date: 1984-04-01 06:00:00  
Finish Date: 1984-04-01 06:00:00  
Qual: H  
Current Action Lead: St Perf

Region: 09  
Site ID: 0902251  
EPA ID: CAD980894893  
Site Name: SAN FERNANDO VALLEY (AREA 1)  
NPL: F  
FF: N  
OU: 00  
Action Code: MA  
Action Name: ST COOP  
SEQ: 1  
Start Date: 1989-04-30 04:00:00  
Finish Date: Not reported  
Qual: Not reported  
Current Action Lead: EPA Perf

Region: 09  
Site ID: 0902251  
EPA ID: CAD980894893  
Site Name: SAN FERNANDO VALLEY (AREA 1)  
NPL: F  
FF: N  
OU: 00  
Action Code: MA  
Action Name: ST COOP  
SEQ: 2  
Start Date: 1988-01-12 05:00:00  
Finish Date: Not reported  
Qual: Not reported  
Current Action Lead: EPA Perf

Region: 09  
Site ID: 0902251  
EPA ID: CAD980894893



Map ID  
Direction  
Distance  
Elevation

MAP FINDINGS

Site

Database(s)

EDR ID Number  
EPA ID Number

**SAN FERNANDO VALLEY (AREA 1) (Continued)**

**1000710135**

Site Name: SAN FERNANDO VALLEY (AREA 1)  
NPL: F  
FF: N  
OU: 00  
Action Code: MA  
Action Name: ST COOP  
SEQ: 3  
Start Date: 2011-09-26 04:00:00  
Finish Date: Not reported  
Qual: Not reported  
Current Action Lead: EPA Perf

Region: 09  
Site ID: 0902251  
EPA ID: CAD980894893  
Site Name: SAN FERNANDO VALLEY (AREA 1)  
NPL: F  
FF: N  
OU: 00  
Action Code: MA  
Action Name: ST COOP  
SEQ: 4  
Start Date: 2012-03-21 04:00:00  
Finish Date: Not reported  
Qual: Not reported  
Current Action Lead: EPA Perf

Region: 09  
Site ID: 0902251  
EPA ID: CAD980894893  
Site Name: SAN FERNANDO VALLEY (AREA 1)  
NPL: F  
FF: N  
OU: 00  
Action Code: MA  
Action Name: ST COOP  
SEQ: 5  
Start Date: 2012-03-21 04:00:00  
Finish Date: Not reported  
Qual: Not reported  
Current Action Lead: EPA Perf

Region: 09  
Site ID: 0902251  
EPA ID: CAD980894893  
Site Name: SAN FERNANDO VALLEY (AREA 1)  
NPL: F  
FF: N  
OU: 00  
Action Code: TA  
Action Name: TECH ASSIST  
SEQ: 1  
Start Date: 1985-09-30 05:00:00  
Finish Date: Not reported  
Qual: Not reported  
Current Action Lead: EPA Perf

Map ID  
Direction  
Distance  
Elevation

MAP FINDINGS

Site

Database(s)

EDR ID Number  
EPA ID Number

**SAN FERNANDO VALLEY (AREA 1) (Continued)**

**1000710135**

Region: 09  
Site ID: 0902251  
EPA ID: CAD980894893  
Site Name: SAN FERNANDO VALLEY (AREA 1)  
NPL: F  
FF: N  
OU: 01  
Action Code: ED  
Action Name: R/H ASMT  
SEQ: 1  
Start Date: 1992-12-15 05:00:00  
Finish Date: 1992-12-15 05:00:00  
Qual: Not reported  
Current Action Lead: St Perf

Region: 09  
Site ID: 0902251  
EPA ID: CAD980894893  
Site Name: SAN FERNANDO VALLEY (AREA 1)  
NPL: F  
FF: N  
OU: 01  
Action Code: JF  
Action Name: ECO RISK  
SEQ: 1  
Start Date: 1992-12-15 05:00:00  
Finish Date: 1992-12-15 05:00:00  
Qual: Not reported  
Current Action Lead: St Perf

Region: 09  
Site ID: 0902251  
EPA ID: CAD980894893  
Site Name: SAN FERNANDO VALLEY (AREA 1)  
NPL: F  
FF: N  
OU: 01  
Action Code: GM  
Action Name: GWTRMON  
SEQ: 1  
Start Date: 2019-09-18 05:00:00  
Finish Date: Not reported  
Qual: Not reported  
Current Action Lead: EPA Perf

Region: 09  
Site ID: 0902251  
EPA ID: CAD980894893  
Site Name: SAN FERNANDO VALLEY (AREA 1)  
NPL: F  
FF: N  
OU: 01  
Action Code: NA  
Action Name: PRP RI  
SEQ: 1  
Start Date: 1994-02-18 05:00:00  
Finish Date: 1994-09-09 04:00:00

Map ID  
Direction  
Distance  
Elevation

MAP FINDINGS

Site

Database(s)

EDR ID Number  
EPA ID Number

**SAN FERNANDO VALLEY (AREA 1) (Continued)**

**1000710135**

Qual:	Not reported
Current Action Lead:	EPA Ovrsght
Region:	09
Site ID:	0902251
EPA ID:	CAD980894893
Site Name:	SAN FERNANDO VALLEY (AREA 1)
NPL:	F
FF:	N
OU:	01
Action Code:	BD
Action Name:	PRP RI/FS
SEQ:	1
Start Date:	1994-02-18 05:00:00
Finish Date:	1994-09-09 04:00:00
Qual:	Not reported
Current Action Lead:	EPA Ovrsght
Region:	09
Site ID:	0902251
EPA ID:	CAD980894893
Site Name:	SAN FERNANDO VALLEY (AREA 1)
NPL:	F
FF:	N
OU:	01
Action Code:	TA
Action Name:	TECH ASSIST
SEQ:	3
Start Date:	2019-08-01 05:00:00
Finish Date:	Not reported
Qual:	Not reported
Current Action Lead:	EPA Perf
Region:	09
Site ID:	0902251
EPA ID:	CAD980894893
Site Name:	SAN FERNANDO VALLEY (AREA 1)
NPL:	F
FF:	N
OU:	02
Action Code:	LR
Action Name:	LT RESP
SEQ:	1
Start Date:	1989-12-01 05:00:00
Finish Date:	1999-12-01 05:00:00
Qual:	Not reported
Current Action Lead:	St Perf
Region:	09
Site ID:	0902251
EPA ID:	CAD980894893
Site Name:	SAN FERNANDO VALLEY (AREA 1)
NPL:	F
FF:	N
OU:	02
Action Code:	RA
Action Name:	RA

Map ID  
Direction  
Distance  
Elevation

MAP FINDINGS

Site

Database(s)

EDR ID Number  
EPA ID Number

**SAN FERNANDO VALLEY (AREA 1) (Continued)**

**1000710135**

SEQ: 1  
Start Date: 1987-08-06 04:00:00  
Finish Date: 1991-09-04 04:00:00  
Qual: Not reported  
Current Action Lead: St Perf

Region: 09  
Site ID: 0902251  
EPA ID: CAD980894893  
Site Name: SAN FERNANDO VALLEY (AREA 1)  
NPL: F  
FF: N  
OU: 02  
Action Code: RD  
Action Name: RD  
SEQ: 1  
Start Date: 1987-04-01 05:00:00  
Finish Date: 1987-09-24 04:00:00  
Qual: Not reported  
Current Action Lead: St Perf

Region: 09  
Site ID: 0902251  
EPA ID: CAD980894893  
Site Name: SAN FERNANDO VALLEY (AREA 1)  
NPL: F  
FF: N  
OU: 02  
Action Code: CO  
Action Name: RI/FS  
SEQ: 1  
Start Date: 1985-08-16 05:00:00  
Finish Date: 1987-09-24 04:00:00  
Qual: Not reported  
Current Action Lead: St Perf

Region: 09  
Site ID: 0902251  
EPA ID: CAD980894893  
Site Name: SAN FERNANDO VALLEY (AREA 1)  
NPL: F  
FF: N  
OU: 02  
Action Code: OM  
Action Name: OM  
SEQ: 1  
Start Date: 1999-12-01 05:00:00  
Finish Date: 2017-11-06 05:00:00  
Qual: Not reported  
Current Action Lead: EPA Ovrsght

Region: 09  
Site ID: 0902251  
EPA ID: CAD980894893  
Site Name: SAN FERNANDO VALLEY (AREA 1)  
NPL: F  
FF: N

Map ID  
Direction  
Distance  
Elevation

MAP FINDINGS

Site

Database(s)

EDR ID Number  
EPA ID Number

**SAN FERNANDO VALLEY (AREA 1) (Continued)**

**1000710135**

OU: 02  
Action Code: RO  
Action Name: ROD  
SEQ: 3  
Start Date: 1987-09-24 04:00:00  
Finish Date: 1987-09-24 04:00:00  
Qual: Not reported  
Current Action Lead: EPA Perf

Region: 09  
Site ID: 0902251  
EPA ID: CAD980894893  
Site Name: SAN FERNANDO VALLEY (AREA 1)  
NPL: F  
FF: N  
OU: 03  
Action Code: CO  
Action Name: RI/FS  
SEQ: 3  
Start Date: 1988-01-15 05:00:00  
Finish Date: 1989-06-30 04:00:00  
Qual: Not reported  
Current Action Lead: St Perf

Region: 09  
Site ID: 0902251  
EPA ID: CAD980894893  
Site Name: SAN FERNANDO VALLEY (AREA 1)  
NPL: F  
FF: N  
OU: 03  
Action Code: RV  
Action Name: RMVL  
SEQ: 1  
Start Date: 1990-08-27 04:00:00  
Finish Date: 1991-05-23 04:00:00  
Qual: C  
Current Action Lead: EPA Perf

Region: 09  
Site ID: 0902251  
EPA ID: CAD980894893  
Site Name: SAN FERNANDO VALLEY (AREA 1)  
NPL: F  
FF: N  
OU: 03  
Action Code: RS  
Action Name: RV ASSESS  
SEQ: 1  
Start Date: 1990-08-29 04:00:00  
Finish Date: 1990-08-29 04:00:00  
Qual: Not reported  
Current Action Lead: EPA Perf

Region: 09  
Site ID: 0902251  
EPA ID: CAD980894893

Map ID  
Direction  
Distance  
Elevation

MAP FINDINGS

Site

Database(s)

EDR ID Number  
EPA ID Number

**SAN FERNANDO VALLEY (AREA 1) (Continued)**

**1000710135**

Site Name: SAN FERNANDO VALLEY (AREA 1)  
NPL: F  
FF: N  
OU: 03  
Action Code: RS  
Action Name: RV ASSESS  
SEQ: 2  
Start Date: 1991-06-17 04:00:00  
Finish Date: 1991-06-17 04:00:00  
Qual: Not reported  
Current Action Lead: EPA Perf

Region: 09  
Site ID: 0902251  
EPA ID: CAD980894893  
Site Name: SAN FERNANDO VALLEY (AREA 1)  
NPL: F  
FF: N  
OU: 03  
Action Code: BF  
Action Name: PRP RA  
SEQ: 1  
Start Date: 1993-11-22 05:00:00  
Finish Date: 1999-03-12 05:00:00  
Qual: Not reported  
Current Action Lead: EPA Ovrsght

Region: 09  
Site ID: 0902251  
EPA ID: CAD980894893  
Site Name: SAN FERNANDO VALLEY (AREA 1)  
NPL: F  
FF: N  
OU: 03  
Action Code: BF  
Action Name: PRP RA  
SEQ: 2  
Start Date: 1993-11-22 05:00:00  
Finish Date: 1999-03-12 05:00:00  
Qual: Not reported  
Current Action Lead: EPA Ovrsght

Region: 09  
Site ID: 0902251  
EPA ID: CAD980894893  
Site Name: SAN FERNANDO VALLEY (AREA 1)  
NPL: F  
FF: N  
OU: 03  
Action Code: BF  
Action Name: PRP RA  
SEQ: 3  
Start Date: 1997-09-30 04:00:00  
Finish Date: 1999-03-12 05:00:00  
Qual: Not reported  
Current Action Lead: EPA Ovrsght

Map ID  
Direction  
Distance  
Elevation

MAP FINDINGS

Site

Database(s)

EDR ID Number  
EPA ID Number

**SAN FERNANDO VALLEY (AREA 1) (Continued)**

**1000710135**

Region: 09  
Site ID: 0902251  
EPA ID: CAD980894893  
Site Name: SAN FERNANDO VALLEY (AREA 1)  
NPL: F  
FF: N  
OU: 03  
Action Code: BE  
Action Name: PRP RD  
SEQ: 1  
Start Date: 1992-03-25 05:00:00  
Finish Date: 1993-11-22 05:00:00  
Qual: Not reported  
Current Action Lead: EPA Ovrsght

Region: 09  
Site ID: 0902251  
EPA ID: CAD980894893  
Site Name: SAN FERNANDO VALLEY (AREA 1)  
NPL: F  
FF: N  
OU: 03  
Action Code: BE  
Action Name: PRP RD  
SEQ: 2  
Start Date: 1992-03-25 05:00:00  
Finish Date: 1997-09-30 04:00:00  
Qual: Not reported  
Current Action Lead: EPA Ovrsght

Region: 09  
Site ID: 0902251  
EPA ID: CAD980894893  
Site Name: SAN FERNANDO VALLEY (AREA 1)  
NPL: F  
FF: N  
OU: 03  
Action Code: BE  
Action Name: PRP RD  
SEQ: 3  
Start Date: 1992-07-27 04:00:00  
Finish Date: 1993-11-22 05:00:00  
Qual: Not reported  
Current Action Lead: EPA Ovrsght

Region: 09  
Site ID: 0902251  
EPA ID: CAD980894893  
Site Name: SAN FERNANDO VALLEY (AREA 1)  
NPL: F  
FF: N  
OU: 03  
Action Code: BD  
Action Name: PRP RI/FS  
SEQ: 2  
Start Date: 2018-01-18 05:00:00  
Finish Date: Not reported

Map ID  
Direction  
Distance  
Elevation

MAP FINDINGS

Site

Database(s)

EDR ID Number  
EPA ID Number

**SAN FERNANDO VALLEY (AREA 1) (Continued)**

**1000710135**

Qual:	Not reported
Current Action Lead:	EPA Ovrsght
Region:	09
Site ID:	0902251
EPA ID:	CAD980894893
Site Name:	SAN FERNANDO VALLEY (AREA 1)
NPL:	F
FF:	N
OU:	03
Action Code:	RO
Action Name:	ROD
SEQ:	2
Start Date:	1989-06-30 04:00:00
Finish Date:	1989-06-30 04:00:00
Qual:	Not reported
Current Action Lead:	EPA Perf
Region:	09
Site ID:	0902251
EPA ID:	CAD980894893
Site Name:	SAN FERNANDO VALLEY (AREA 1)
NPL:	F
FF:	N
OU:	04
Action Code:	FS
Action Name:	FS
SEQ:	1
Start Date:	2006-01-23 05:00:00
Finish Date:	2009-09-30 04:00:00
Qual:	Not reported
Current Action Lead:	EPA Perf
Region:	09
Site ID:	0902251
EPA ID:	CAD980894893
Site Name:	SAN FERNANDO VALLEY (AREA 1)
NPL:	F
FF:	N
OU:	04
Action Code:	BF
Action Name:	PRP RA
SEQ:	6
Start Date:	2023-09-28 05:00:00
Finish Date:	Not reported
Qual:	Not reported
Current Action Lead:	EPA Ovrsght
Region:	09
Site ID:	0902251
EPA ID:	CAD980894893
Site Name:	SAN FERNANDO VALLEY (AREA 1)
NPL:	F
FF:	N
OU:	04
Action Code:	BF
Action Name:	PRP RA



Map ID  
Direction  
Distance  
Elevation

MAP FINDINGS

Site

Database(s)

EDR ID Number  
EPA ID Number

**SAN FERNANDO VALLEY (AREA 1) (Continued)**

**1000710135**

SEQ: 9  
Start Date: 2023-09-28 05:00:00  
Finish Date: Not reported  
Qual: Not reported  
Current Action Lead: EPA Ovrsght

Region: 09  
Site ID: 0902251  
EPA ID: CAD980894893  
Site Name: SAN FERNANDO VALLEY (AREA 1)  
NPL: F  
FF: N  
OU: 04  
Action Code: BE  
Action Name: PRP RD  
SEQ: 6  
Start Date: 2011-02-14 05:00:00  
Finish Date: Not reported  
Qual: Not reported  
Current Action Lead: EPA Ovrsght

Region: 09  
Site ID: 0902251  
EPA ID: CAD980894893  
Site Name: SAN FERNANDO VALLEY (AREA 1)  
NPL: F  
FF: N  
OU: 04  
Action Code: BE  
Action Name: PRP RD  
SEQ: 8  
Start Date: 2017-09-05 05:00:00  
Finish Date: Not reported  
Qual: Not reported  
Current Action Lead: EPA Ovrsght

Region: 09  
Site ID: 0902251  
EPA ID: CAD980894893  
Site Name: SAN FERNANDO VALLEY (AREA 1)  
NPL: F  
FF: N  
OU: 04  
Action Code: BE  
Action Name: PRP RD  
SEQ: 9  
Start Date: 2011-02-14 05:00:00  
Finish Date: Not reported  
Qual: Not reported  
Current Action Lead: EPA Ovrsght

Region: 09  
Site ID: 0902251  
EPA ID: CAD980894893  
Site Name: SAN FERNANDO VALLEY (AREA 1)  
NPL: F  
FF: N

Map ID  
Direction  
Distance  
Elevation

MAP FINDINGS

Site

Database(s)

EDR ID Number  
EPA ID Number

**SAN FERNANDO VALLEY (AREA 1) (Continued)**

**1000710135**

OU: 04  
Action Code: RO  
Action Name: ROD  
SEQ: 4  
Start Date: 2009-09-30 04:00:00  
Finish Date: 2009-09-30 04:00:00  
Qual: Not reported  
Current Action Lead: EPA Perf

Region: 09  
Site ID: 0902251  
EPA ID: CAD980894893  
Site Name: SAN FERNANDO VALLEY (AREA 1)  
NPL: F  
FF: N  
OU: 04  
Action Code: TA  
Action Name: TECH ASSIST  
SEQ: 2  
Start Date: 2017-07-06 05:00:00  
Finish Date: Not reported  
Qual: Not reported  
Current Action Lead: EPA Perf

Site ID: 0902252  
EPA ID: CAD980894901  
Name: SAN FERNANDO VALLEY (AREA 2)  
Address: CRYSTAL SPRINGS WELLFIELD AREA  
Address 2: Not reported  
City,State,Zip: GLENDALE, CA 91209  
Cong District: 27,28  
FIPS Code: 06037  
Latitude: 34.163139  
Longitude: -118.286000  
FF: N  
NPL: Currently on the Final NPL  
Non NPL Status: Not reported

**SEMS Detail:**

Region: 09  
Site ID: 0902252  
EPA ID: CAD980894901  
Site Name: SAN FERNANDO VALLEY (AREA 2)  
NPL: F  
FF: N  
OU: 00  
Action Code: CR  
Action Name: CI  
SEQ: 1  
Start Date: 2019-08-01 05:00:00  
Finish Date: Not reported  
Qual: Not reported  
Current Action Lead: EPA Perf

Region: 09  
Site ID: 0902252  
EPA ID: CAD980894901

Map ID  
Direction  
Distance  
Elevation

MAP FINDINGS

Site

Database(s)

EDR ID Number  
EPA ID Number

**SAN FERNANDO VALLEY (AREA 1) (Continued)**

**1000710135**

Site Name: SAN FERNANDO VALLEY (AREA 2)  
NPL: F  
FF: N  
OU: 00  
Action Code: CR  
Action Name: CI  
SEQ: 2  
Start Date: 1985-03-18 06:00:00  
Finish Date: 1985-03-31 06:00:00  
Qual: Not reported  
Current Action Lead: EPA Perf

Region: 09  
Site ID: 0902252  
EPA ID: CAD980894901  
Site Name: SAN FERNANDO VALLEY (AREA 2)  
NPL: F  
FF: N  
OU: 00  
Action Code: CR  
Action Name: CI  
SEQ: 3  
Start Date: 1989-09-25 04:00:00  
Finish Date: Not reported  
Qual: Not reported  
Current Action Lead: EPA Perf

Region: 09  
Site ID: 0902252  
EPA ID: CAD980894901  
Site Name: SAN FERNANDO VALLEY (AREA 2)  
NPL: F  
FF: N  
OU: 00  
Action Code: CR  
Action Name: CI  
SEQ: 4  
Start Date: 2008-03-10 04:00:00  
Finish Date: Not reported  
Qual: Not reported  
Current Action Lead: EPA Perf

Region: 09  
Site ID: 0902252  
EPA ID: CAD980894901  
Site Name: SAN FERNANDO VALLEY (AREA 2)  
NPL: F  
FF: N  
OU: 00  
Action Code: FP  
Action Name: FPA  
SEQ: 1  
Start Date: 1984-08-23 05:00:00  
Finish Date: Not reported  
Qual: Not reported  
Current Action Lead: EPA Perf

Map ID  
Direction  
Distance  
Elevation

MAP FINDINGS

Site

Database(s)

EDR ID Number  
EPA ID Number

**SAN FERNANDO VALLEY (AREA 1) (Continued)**

**1000710135**

Region: 09  
Site ID: 0902252  
EPA ID: CAD980894901  
Site Name: SAN FERNANDO VALLEY (AREA 2)  
NPL: F  
FF: N  
OU: 00  
Action Code: FE  
Action Name: 5 YEAR  
SEQ: 1  
Start Date: 2008-01-25 05:00:00  
Finish Date: 2008-09-30 04:00:00  
Qual: Not reported  
Current Action Lead: EPA Perf

Region: 09  
Site ID: 0902252  
EPA ID: CAD980894901  
Site Name: SAN FERNANDO VALLEY (AREA 2)  
NPL: F  
FF: N  
OU: 00  
Action Code: FE  
Action Name: 5 YEAR  
SEQ: 2  
Start Date: 2013-09-30 05:00:00  
Finish Date: 2013-09-30 05:00:00  
Qual: Not reported  
Current Action Lead: EPA Perf

Region: 09  
Site ID: 0902252  
EPA ID: CAD980894901  
Site Name: SAN FERNANDO VALLEY (AREA 2)  
NPL: F  
FF: N  
OU: 00  
Action Code: FE  
Action Name: 5 YEAR  
SEQ: 3  
Start Date: 2017-10-27 05:00:00  
Finish Date: 2018-09-21 05:00:00  
Qual: Not reported  
Current Action Lead: EPA Perf

Region: 09  
Site ID: 0902252  
EPA ID: CAD980894901  
Site Name: SAN FERNANDO VALLEY (AREA 2)  
NPL: F  
FF: N  
OU: 00  
Action Code: FE  
Action Name: 5 YEAR  
SEQ: 4  
Start Date: 2022-11-07 06:00:00  
Finish Date: 2023-09-25 05:00:00

Map ID  
Direction  
Distance  
Elevation

MAP FINDINGS

Site

Database(s)

EDR ID Number  
EPA ID Number

**SAN FERNANDO VALLEY (AREA 1) (Continued)**

**1000710135**

Qual:	Not reported
Current Action Lead:	EPA Perf
Region:	09
Site ID:	0902252
EPA ID:	CAD980894901
Site Name:	SAN FERNANDO VALLEY (AREA 2)
NPL:	F
FF:	N
OU:	00
Action Code:	RS
Action Name:	RV ASSESS
SEQ:	1
Start Date:	1991-06-17 04:00:00
Finish Date:	1991-06-17 04:00:00
Qual:	Not reported
Current Action Lead:	EPA Perf
Region:	09
Site ID:	0902252
EPA ID:	CAD980894901
Site Name:	SAN FERNANDO VALLEY (AREA 2)
NPL:	F
FF:	N
OU:	00
Action Code:	HR
Action Name:	HAZRANK
SEQ:	1
Start Date:	1984-04-01 06:00:00
Finish Date:	1984-04-01 06:00:00
Qual:	Not reported
Current Action Lead:	St Perf
Region:	09
Site ID:	0902252
EPA ID:	CAD980894901
Site Name:	SAN FERNANDO VALLEY (AREA 2)
NPL:	F
FF:	N
OU:	00
Action Code:	NF
Action Name:	NPL FINL
SEQ:	1
Start Date:	1986-06-10 04:00:00
Finish Date:	1986-06-10 04:00:00
Qual:	Not reported
Current Action Lead:	EPA Perf
Region:	09
Site ID:	0902252
EPA ID:	CAD980894901
Site Name:	SAN FERNANDO VALLEY (AREA 2)
NPL:	F
FF:	N
OU:	00
Action Code:	NP
Action Name:	PROPOSED

Map ID  
Direction  
Distance  
Elevation

MAP FINDINGS

Site

Database(s)

EDR ID Number  
EPA ID Number

**SAN FERNANDO VALLEY (AREA 1) (Continued)**

**1000710135**

SEQ: 1  
Start Date: 1984-10-15 05:00:00  
Finish Date: 1984-10-15 05:00:00  
Qual: Not reported  
Current Action Lead: EPA Perf

Region: 09  
Site ID: 0902252  
EPA ID: CAD980894901  
Site Name: SAN FERNANDO VALLEY (AREA 2)  
NPL: F  
FF: N  
OU: 00  
Action Code: PA  
Action Name: PA  
SEQ: 1  
Start Date: 1984-04-01 06:00:00  
Finish Date: 1984-04-01 06:00:00  
Qual: H  
Current Action Lead: St Perf

Region: 09  
Site ID: 0902252  
EPA ID: CAD980894901  
Site Name: SAN FERNANDO VALLEY (AREA 2)  
NPL: F  
FF: N  
OU: 00  
Action Code: DS  
Action Name: DISCVRY  
SEQ: 1  
Start Date: 1983-12-01 05:00:00  
Finish Date: 1983-12-01 05:00:00  
Qual: Not reported  
Current Action Lead: St Perf

Region: 09  
Site ID: 0902252  
EPA ID: CAD980894901  
Site Name: SAN FERNANDO VALLEY (AREA 2)  
NPL: F  
FF: N  
OU: 00  
Action Code: SI  
Action Name: SI  
SEQ: 1  
Start Date: 1984-04-01 06:00:00  
Finish Date: 1984-04-01 06:00:00  
Qual: H  
Current Action Lead: St Perf

Region: 09  
Site ID: 0902252  
EPA ID: CAD980894901  
Site Name: SAN FERNANDO VALLEY (AREA 2)  
NPL: F  
FF: N

Map ID  
Direction  
Distance  
Elevation

MAP FINDINGS

Site

Database(s)

EDR ID Number  
EPA ID Number

**SAN FERNANDO VALLEY (AREA 1) (Continued)**

**1000710135**

OU: 00  
Action Code: MA  
Action Name: ST COOP  
SEQ: 1  
Start Date: 2012-03-21 04:00:00  
Finish Date: Not reported  
Qual: Not reported  
Current Action Lead: EPA Perf

Region: 09  
Site ID: 0902252  
EPA ID: CAD980894901  
Site Name: SAN FERNANDO VALLEY (AREA 2)  
NPL: F  
FF: N  
OU: 00  
Action Code: MA  
Action Name: ST COOP  
SEQ: 2  
Start Date: 2012-03-21 04:00:00  
Finish Date: Not reported  
Qual: Not reported  
Current Action Lead: EPA Perf

Region: 09  
Site ID: 0902252  
EPA ID: CAD980894901  
Site Name: SAN FERNANDO VALLEY (AREA 2)  
NPL: F  
FF: N  
OU: 00  
Action Code: TA  
Action Name: TECH ASSIST  
SEQ: 1  
Start Date: 1985-09-30 05:00:00  
Finish Date: Not reported  
Qual: Not reported  
Current Action Lead: EPA Perf

Region: 09  
Site ID: 0902252  
EPA ID: CAD980894901  
Site Name: SAN FERNANDO VALLEY (AREA 2)  
NPL: F  
FF: N  
OU: 01  
Action Code: ED  
Action Name: R/H ASMT  
SEQ: 1  
Start Date: 1992-12-15 05:00:00  
Finish Date: 1992-12-15 05:00:00  
Qual: Not reported  
Current Action Lead: St Perf

Region: 09  
Site ID: 0902252  
EPA ID: CAD980894901

Map ID  
Direction  
Distance  
Elevation

MAP FINDINGS

Site

Database(s)

EDR ID Number  
EPA ID Number

**SAN FERNANDO VALLEY (AREA 1) (Continued)**

**1000710135**

Site Name: SAN FERNANDO VALLEY (AREA 2)  
NPL: F  
FF: N  
OU: 01  
Action Code: JF  
Action Name: ECO RISK  
SEQ: 1  
Start Date: 1992-12-15 05:00:00  
Finish Date: 1992-12-15 05:00:00  
Qual: Not reported  
Current Action Lead: St Perf

Region: 09  
Site ID: 0902252  
EPA ID: CAD980894901  
Site Name: SAN FERNANDO VALLEY (AREA 2)  
NPL: F  
FF: N  
OU: 01  
Action Code: TA  
Action Name: TECH ASSIST  
SEQ: 2  
Start Date: 2019-08-01 05:00:00  
Finish Date: Not reported  
Qual: Not reported  
Current Action Lead: EPA Perf

Region: 09  
Site ID: 0902252  
EPA ID: CAD980894901  
Site Name: SAN FERNANDO VALLEY (AREA 2)  
NPL: F  
FF: N  
OU: 02  
Action Code: CO  
Action Name: RI/FS  
SEQ: 2  
Start Date: 1989-09-06 04:00:00  
Finish Date: 1993-06-18 04:00:00  
Qual: Not reported  
Current Action Lead: St Perf

Region: 09  
Site ID: 0902252  
EPA ID: CAD980894901  
Site Name: SAN FERNANDO VALLEY (AREA 2)  
NPL: F  
FF: N  
OU: 02  
Action Code: BE  
Action Name: PRP RD  
SEQ: 1  
Start Date: 1994-05-01 04:00:00  
Finish Date: 1996-11-11 05:00:00  
Qual: Not reported  
Current Action Lead: EPA Ovrsght



Map ID  
Direction  
Distance  
Elevation

MAP FINDINGS

Site

Database(s)

EDR ID Number  
EPA ID Number

**SAN FERNANDO VALLEY (AREA 1) (Continued)**

**1000710135**

Region: 09  
Site ID: 0902252  
EPA ID: CAD980894901  
Site Name: SAN FERNANDO VALLEY (AREA 2)  
NPL: F  
FF: N  
OU: 02  
Action Code: RO  
Action Name: ROD  
SEQ: 3  
Start Date: 1993-06-18 04:00:00  
Finish Date: 1993-06-18 04:00:00  
Qual: Not reported  
Current Action Lead: EPA Perf

Region: 09  
Site ID: 0902252  
EPA ID: CAD980894901  
Site Name: SAN FERNANDO VALLEY (AREA 2)  
NPL: F  
FF: N  
OU: 03  
Action Code: CO  
Action Name: RI/FS  
SEQ: 3  
Start Date: 1989-09-06 04:00:00  
Finish Date: 1993-06-18 04:00:00  
Qual: Not reported  
Current Action Lead: St Perf

Region: 09  
Site ID: 0902252  
EPA ID: CAD980894901  
Site Name: SAN FERNANDO VALLEY (AREA 2)  
NPL: F  
FF: N  
OU: 03  
Action Code: CO  
Action Name: RI/FS  
SEQ: 4  
Start Date: 2015-09-09 05:00:00  
Finish Date: Not reported  
Qual: Not reported  
Current Action Lead: EPA Perf

Region: 09  
Site ID: 0902252  
EPA ID: CAD980894901  
Site Name: SAN FERNANDO VALLEY (AREA 2)  
NPL: F  
FF: N  
OU: 03  
Action Code: NK  
Action Name: PRP FS  
SEQ: 1  
Start Date: 2010-08-09 04:00:00  
Finish Date: 2013-07-01 05:00:00

Map ID  
Direction  
Distance  
Elevation

MAP FINDINGS

Site

Database(s)

EDR ID Number  
EPA ID Number

**SAN FERNANDO VALLEY (AREA 1) (Continued)**

**1000710135**

Qual:	Not reported
Current Action Lead:	EPA Ovrsght
Region:	09
Site ID:	0902252
EPA ID:	CAD980894901
Site Name:	SAN FERNANDO VALLEY (AREA 2)
NPL:	F
FF:	N
OU:	03
Action Code:	ME
Action Name:	PRP LR
SEQ:	1
Start Date:	2002-09-30 04:00:00
Finish Date:	2013-08-22 05:00:00
Qual:	Not reported
Current Action Lead:	EPA Ovrsght
Region:	09
Site ID:	0902252
EPA ID:	CAD980894901
Site Name:	SAN FERNANDO VALLEY (AREA 2)
NPL:	F
FF:	N
OU:	03
Action Code:	BF
Action Name:	PRP RA
SEQ:	2
Start Date:	1997-10-17 04:00:00
Finish Date:	2002-09-30 04:00:00
Qual:	IR
Current Action Lead:	EPA Ovrsght
Region:	09
Site ID:	0902252
EPA ID:	CAD980894901
Site Name:	SAN FERNANDO VALLEY (AREA 2)
NPL:	F
FF:	N
OU:	03
Action Code:	BF
Action Name:	PRP RA
SEQ:	5
Start Date:	2013-08-22 05:00:00
Finish Date:	2016-06-08 04:00:00
Qual:	Not reported
Current Action Lead:	EPA Ovrsght
Region:	09
Site ID:	0902252
EPA ID:	CAD980894901
Site Name:	SAN FERNANDO VALLEY (AREA 2)
NPL:	F
FF:	N
OU:	03
Action Code:	BE
Action Name:	PRP RD

Map ID  
Direction  
Distance  
Elevation

MAP FINDINGS

Site

Database(s)

EDR ID Number  
EPA ID Number

**SAN FERNANDO VALLEY (AREA 1) (Continued)**

**1000710135**

SEQ: 2  
Start Date: 1994-05-01 04:00:00  
Finish Date: 1996-11-11 05:00:00  
Qual: Not reported  
Current Action Lead: EPA Ovrsght

Region: 09  
Site ID: 0902252  
EPA ID: CAD980894901  
Site Name: SAN FERNANDO VALLEY (AREA 2)  
NPL: F  
FF: N  
OU: 03  
Action Code: BD  
Action Name: PRP RI/FS  
SEQ: 2  
Start Date: 2014-03-31 05:00:00  
Finish Date: Not reported  
Qual: Not reported  
Current Action Lead: Not reported

Region: 09  
Site ID: 0902252  
EPA ID: CAD980894901  
Site Name: SAN FERNANDO VALLEY (AREA 2)  
NPL: F  
FF: N  
OU: 03  
Action Code: RO  
Action Name: ROD  
SEQ: 2  
Start Date: 1993-06-18 04:00:00  
Finish Date: 1993-06-18 04:00:00  
Qual: Not reported  
Current Action Lead: EPA Perf

Region: 09  
Site ID: 0902252  
EPA ID: CAD980894901  
Site Name: SAN FERNANDO VALLEY (AREA 2)  
NPL: F  
FF: N  
OU: 04  
Action Code: AR  
Action Name: ADMIN REC  
SEQ: 1  
Start Date: 2017-05-25 04:00:00  
Finish Date: Not reported  
Qual: Not reported  
Current Action Lead: EPA Perf

Region: 09  
Site ID: 0902252  
EPA ID: CAD980894901  
Site Name: SAN FERNANDO VALLEY (AREA 2)  
NPL: F  
FF: N

Map ID  
Direction  
Distance  
Elevation

MAP FINDINGS

Site

Database(s)

EDR ID Number  
EPA ID Number

**SAN FERNANDO VALLEY (AREA 1) (Continued)**

**1000710135**

OU: 04  
Action Code: FS  
Action Name: FS  
SEQ: 1  
Start Date: 2016-01-16 05:00:00  
Finish Date: 2016-08-30 05:00:00  
Qual: Not reported  
Current Action Lead: EPA Perf

Region: 09  
Site ID: 0902252  
EPA ID: CAD980894901  
Site Name: SAN FERNANDO VALLEY (AREA 2)  
NPL: F  
FF: N  
OU: 04  
Action Code: RI  
Action Name: RI  
SEQ: 1  
Start Date: 2011-09-27 04:00:00  
Finish Date: 2016-01-15 05:00:00  
Qual: Not reported  
Current Action Lead: EPA Perf

Region: 09  
Site ID: 0902252  
EPA ID: CAD980894901  
Site Name: SAN FERNANDO VALLEY (AREA 2)  
NPL: F  
FF: N  
OU: 04  
Action Code: RV  
Action Name: RMVL  
SEQ: 1  
Start Date: 2010-02-23 05:00:00  
Finish Date: 2010-04-30 04:00:00  
Qual: S  
Current Action Lead: EPA Perf

Region: 09  
Site ID: 0902252  
EPA ID: CAD980894901  
Site Name: SAN FERNANDO VALLEY (AREA 2)  
NPL: F  
FF: N  
OU: 04  
Action Code: RS  
Action Name: RV ASSESS  
SEQ: 2  
Start Date: 2010-02-23 05:00:00  
Finish Date: 2010-04-30 04:00:00  
Qual: Not reported  
Current Action Lead: EPA Perf

Region: 09  
Site ID: 0902252  
EPA ID: CAD980894901

Map ID  
Direction  
Distance  
Elevation

MAP FINDINGS

Site

Database(s)

EDR ID Number  
EPA ID Number

**SAN FERNANDO VALLEY (AREA 1) (Continued)**

**1000710135**

Site Name: SAN FERNANDO VALLEY (AREA 2)  
NPL: F  
FF: N  
OU: 04  
Action Code: NK  
Action Name: PRP FS  
SEQ: 2  
Start Date: 2016-08-30 05:00:00  
Finish Date: Not reported  
Qual: Not reported  
Current Action Lead: EPA Ovrsght

Region: 09  
Site ID: 0902252  
EPA ID: CAD980894901  
Site Name: SAN FERNANDO VALLEY (AREA 2)  
NPL: F  
FF: N  
OU: 04  
Action Code: BD  
Action Name: PRP RI/FS  
SEQ: 1  
Start Date: 2008-04-08 04:00:00  
Finish Date: 2008-04-08 04:00:00  
Qual: Not reported  
Current Action Lead: EPA Ovrsght

Site ID: 0902253  
EPA ID: CAD980894976  
Name: SAN FERNANDO VALLEY (AREA 4)  
Address: THE SAN FERNANDO VALLEY GROUNDWATER BASIN SOUTH OF LOS FELIZ AVE TO APPROXIM  
Address 2: Not reported  
City,State,Zip: LOS ANGELES, CA 90086  
Cong District: 30,28  
FIPS Code: 06037  
Latitude: 34.112081  
Longitude: -118.253900  
FF: N  
NPL: Currently on the Final NPL  
Non NPL Status: Not reported

**SEMS Detail:**

Region: 09  
Site ID: 0902253  
EPA ID: CAD980894976  
Site Name: SAN FERNANDO VALLEY (AREA 4)  
NPL: F  
FF: N  
OU: 00  
Action Code: CR  
Action Name: CI  
SEQ: 1  
Start Date: 1985-03-18 06:00:00  
Finish Date: Not reported  
Qual: Not reported  
Current Action Lead: EPA Perf

Map ID  
Direction  
Distance  
Elevation

MAP FINDINGS

Site

Database(s)

EDR ID Number  
EPA ID Number

**SAN FERNANDO VALLEY (AREA 1) (Continued)**

**1000710135**

Region: 09  
Site ID: 0902253  
EPA ID: CAD980894976  
Site Name: SAN FERNANDO VALLEY (AREA 4)  
NPL: F  
FF: N  
OU: 00  
Action Code: FP  
Action Name: FPA  
SEQ: 1  
Start Date: 1984-08-23 05:00:00  
Finish Date: Not reported  
Qual: Not reported  
Current Action Lead: EPA Perf

Region: 09  
Site ID: 0902253  
EPA ID: CAD980894976  
Site Name: SAN FERNANDO VALLEY (AREA 4)  
NPL: F  
FF: N  
OU: 00  
Action Code: RS  
Action Name: RV ASSESS  
SEQ: 1  
Start Date: 1991-06-17 04:00:00  
Finish Date: 1991-06-17 04:00:00  
Qual: Not reported  
Current Action Lead: EPA Perf

Region: 09  
Site ID: 0902253  
EPA ID: CAD980894976  
Site Name: SAN FERNANDO VALLEY (AREA 4)  
NPL: F  
FF: N  
OU: 00  
Action Code: HR  
Action Name: HAZRANK  
SEQ: 1  
Start Date: 1984-04-01 06:00:00  
Finish Date: 1984-04-01 06:00:00  
Qual: Not reported  
Current Action Lead: St Perf

Region: 09  
Site ID: 0902253  
EPA ID: CAD980894976  
Site Name: SAN FERNANDO VALLEY (AREA 4)  
NPL: F  
FF: N  
OU: 00  
Action Code: NF  
Action Name: NPL FINL  
SEQ: 1  
Start Date: 1986-06-10 04:00:00  
Finish Date: 1986-06-10 04:00:00

Map ID  
Direction  
Distance  
Elevation

MAP FINDINGS

Site

Database(s)

EDR ID Number  
EPA ID Number

**SAN FERNANDO VALLEY (AREA 1) (Continued)**

**1000710135**

Qual:	Not reported
Current Action Lead:	EPA Perf
Region:	09
Site ID:	0902253
EPA ID:	CAD980894976
Site Name:	SAN FERNANDO VALLEY (AREA 4)
NPL:	F
FF:	N
OU:	00
Action Code:	NP
Action Name:	PROPOSED
SEQ:	1
Start Date:	1984-10-15 05:00:00
Finish Date:	1984-10-15 05:00:00
Qual:	Not reported
Current Action Lead:	EPA Perf
Region:	09
Site ID:	0902253
EPA ID:	CAD980894976
Site Name:	SAN FERNANDO VALLEY (AREA 4)
NPL:	F
FF:	N
OU:	00
Action Code:	PA
Action Name:	PA
SEQ:	1
Start Date:	1984-04-01 06:00:00
Finish Date:	1984-04-01 06:00:00
Qual:	Not reported
Current Action Lead:	St Perf
Region:	09
Site ID:	0902253
EPA ID:	CAD980894976
Site Name:	SAN FERNANDO VALLEY (AREA 4)
NPL:	F
FF:	N
OU:	00
Action Code:	DS
Action Name:	DISCVRY
SEQ:	1
Start Date:	1983-12-01 05:00:00
Finish Date:	1983-12-01 05:00:00
Qual:	Not reported
Current Action Lead:	St Perf
Region:	09
Site ID:	0902253
EPA ID:	CAD980894976
Site Name:	SAN FERNANDO VALLEY (AREA 4)
NPL:	F
FF:	N
OU:	00
Action Code:	SI
Action Name:	SI

Map ID  
Direction  
Distance  
Elevation

MAP FINDINGS

Site

Database(s)

EDR ID Number  
EPA ID Number

**SAN FERNANDO VALLEY (AREA 1) (Continued)**

**1000710135**

SEQ: 1  
Start Date: 1984-04-01 06:00:00  
Finish Date: 1984-04-01 06:00:00  
Qual: Not reported  
Current Action Lead: St Perf

Region: 09  
Site ID: 0902253  
EPA ID: CAD980894976  
Site Name: SAN FERNANDO VALLEY (AREA 4)  
NPL: F  
FF: N  
OU: 00  
Action Code: MA  
Action Name: ST COOP  
SEQ: 1  
Start Date: 2012-08-08 04:00:00  
Finish Date: Not reported  
Qual: Not reported  
Current Action Lead: EPA Perf

Region: 09  
Site ID: 0902253  
EPA ID: CAD980894976  
Site Name: SAN FERNANDO VALLEY (AREA 4)  
NPL: F  
FF: N  
OU: 01  
Action Code: ED  
Action Name: R/H ASMT  
SEQ: 1  
Start Date: 1992-12-15 05:00:00  
Finish Date: 1992-12-15 05:00:00  
Qual: Not reported  
Current Action Lead: St Perf

Region: 09  
Site ID: 0902253  
EPA ID: CAD980894976  
Site Name: SAN FERNANDO VALLEY (AREA 4)  
NPL: F  
FF: N  
OU: 01  
Action Code: JF  
Action Name: ECO RISK  
SEQ: 1  
Start Date: 1992-12-15 05:00:00  
Finish Date: 1992-12-15 05:00:00  
Qual: Not reported  
Current Action Lead: St Perf

Region: 09  
Site ID: 0902253  
EPA ID: CAD980894976  
Site Name: SAN FERNANDO VALLEY (AREA 4)  
NPL: F  
FF: N



Map ID  
Direction  
Distance  
Elevation

MAP FINDINGS

Site

Database(s)

EDR ID Number  
EPA ID Number

**SAN FERNANDO VALLEY (AREA 1) (Continued)**

**1000710135**

OU: 01  
Action Code: CO  
Action Name: RI/FS  
SEQ: 1  
Start Date: 1985-08-16 05:00:00  
Finish Date: 1992-12-15 05:00:00  
Qual: Not reported  
Current Action Lead: St Perf

Region: 09  
Site ID: 0902253  
EPA ID: CAD980894976  
Site Name: SAN FERNANDO VALLEY (AREA 4)  
NPL: F  
FF: N  
OU: 02  
Action Code: RI  
Action Name: RI  
SEQ: 1  
Start Date: 2015-08-15 05:00:00  
Finish Date: Not reported  
Qual: Not reported  
Current Action Lead: EPA Perf

Region: 09  
Site ID: 0902253  
EPA ID: CAD980894976  
Site Name: SAN FERNANDO VALLEY (AREA 4)  
NPL: F  
FF: N  
OU: 02  
Action Code: CO  
Action Name: RI/FS  
SEQ: 2  
Start Date: 2015-08-15 05:00:00  
Finish Date: Not reported  
Qual: Not reported  
Current Action Lead: EPA Perf

Site:

Name: SAN FERNANDO VALLEY (AREA 1)  
Address: NORTH HOLLYWOOD WELLFIELD AREA  
Address 2: Not reported  
City,State,Zip: NORTH HOLLYWOOD, CA 91601  
Event Code: Not reported  
Action Taken Date: 02/27/2018  
EPA ID: CAD980894893  
Action Name: Explanation of Significant Differences  
Action ID: 3  
Operable Unit: 04  
Contaminated Media: Groundwater  
Contact Name: Not reported  
Contact Telephone: Not reported  
Event: Not reported  
Federal Facility: N  
Fiscal Year: 2018

Map ID  
Direction  
Distance  
Elevation

MAP FINDINGS

Site

Database(s)

EDR ID Number  
EPA ID Number

**SAN FERNANDO VALLEY (AREA 1) (Continued)**

**1000710135**

NPL Status: Currently on the Final NPL  
Superfund Alternative Agreement: N  
Latitude: +34.190000  
Longitude: -118.351400

Media:

EPA ID: CAD980894901  
Contaminated Media: Groundwater  
Action ID: 2  
Operable Unit: 03  
Action Name: Record of Decision  
Action Taken Date: 06/18/1993  
Event Code: Not reported  
Contact Name: Not reported  
Contact Telephone: Not reported  
Event: Not reported  
Federal Facility: N  
Fiscal Year: 1993

NPL Status: Currently on the Final NPL  
Superfund Alternative Agreement: N  
Latitude: 34.163139  
Longitude: -118.286000

EPA ID: CAD980894893  
Contaminated Media: Groundwater  
Action ID: 1  
Operable Unit: 03  
Action Name: Explanation of Significant Differences  
Action Taken Date: 11/12/1990  
Event Code: Not reported  
Contact Name: Not reported  
Contact Telephone: Not reported  
Event: Not reported  
Federal Facility: N  
Fiscal Year: 1991  
NPL Status: Currently on the Final NPL  
Superfund Alternative Agreement: N  
Latitude: +34.190000  
Longitude: -118.351400

EPA ID: CAD980894893  
Contaminated Media: Groundwater  
Action ID: 1  
Operable Unit: 03  
Action Name: Explanation of Significant Differences  
Action Taken Date: 11/12/1990  
Event Code: Not reported  
Contact Name: Not reported  
Contact Telephone: Not reported  
Event: Not reported  
Federal Facility: N  
Fiscal Year: 1991  
NPL Status: Currently on the Final NPL  
Superfund Alternative Agreement: N  
Latitude: +34.190000  
Longitude: -118.351400

EPA ID: CAD980894893

Map ID  
Direction  
Distance  
Elevation

MAP FINDINGS

Site

Database(s)

EDR ID Number  
EPA ID Number

**SAN FERNANDO VALLEY (AREA 1) (Continued)**

**1000710135**

Contaminated Media: Groundwater  
Action ID: 2  
Operable Unit: 03  
Action Name: Explanation of Significant Differences  
Action Taken Date: 02/12/1997  
Event Code: Not reported  
Contact Name: Not reported  
Contact Telephone: Not reported  
Event: Not reported  
Federal Facility: N  
Fiscal Year: 1997  
NPL Status: Currently on the Final NPL  
Superfund Alternative Agreement: N  
Latitude: +34.190000  
Longitude: -118.351400

EPA ID: CAD980894893  
Contaminated Media: Groundwater  
Action ID: 3  
Operable Unit: 04  
Action Name: Explanation of Significant Differences  
Action Taken Date: 02/27/2018  
Event Code: Not reported  
Contact Name: Not reported  
Contact Telephone: Not reported  
Event: Not reported  
Federal Facility: N  
Fiscal Year: 2018  
NPL Status: Currently on the Final NPL  
Superfund Alternative Agreement: N  
Latitude: +34.190000  
Longitude: -118.351400

EPA ID: CAD980894893  
Contaminated Media: Groundwater  
Action ID: 3  
Operable Unit: 04  
Action Name: Explanation of Significant Differences  
Action Taken Date: 02/27/2018  
Event Code: Not reported  
Contact Name: Not reported  
Contact Telephone: Not reported  
Event: Not reported  
Federal Facility: N  
Fiscal Year: 2018  
NPL Status: Currently on the Final NPL  
Superfund Alternative Agreement: N  
Latitude: +34.190000  
Longitude: -118.351400

EPA ID: CAD980894893  
Contaminated Media: Groundwater  
Action ID: 1  
Operable Unit: 04  
Action Name: ROD Amendment  
Action Taken Date: 01/10/2014  
Event Code: Not reported

Map ID  
Direction  
Distance  
Elevation

MAP FINDINGS

Site

Database(s)

EDR ID Number  
EPA ID Number

**SAN FERNANDO VALLEY (AREA 1) (Continued)**

**1000710135**

Contact Name: Not reported  
Contact Telephone: Not reported  
Event: Not reported  
Federal Facility: N  
Fiscal Year: 2014  
NPL Status: Currently on the Final NPL  
Superfund Alternative Agreement: N  
Latitude: +34.190000  
Longitude: -118.351400

EPA ID: CAD980894893  
Contaminated Media: Groundwater  
Action ID: 1  
Operable Unit: 04  
Action Name: ROD Amendment  
Action Taken Date: 01/10/2014  
Event Code: Not reported  
Contact Name: Not reported  
Contact Telephone: Not reported  
Event: Not reported  
Federal Facility: N  
Fiscal Year: 2014  
NPL Status: Currently on the Final NPL  
Superfund Alternative Agreement: N  
Latitude: +34.190000  
Longitude: -118.351400

EPA ID: CAD980894893  
Contaminated Media: Groundwater  
Action ID: 2  
Operable Unit: 03  
Action Name: Record of Decision  
Action Taken Date: 06/30/1989  
Event Code: Not reported  
Contact Name: Not reported  
Contact Telephone: Not reported  
Event: Not reported  
Federal Facility: N  
Fiscal Year: 1989  
NPL Status: Currently on the Final NPL  
Superfund Alternative Agreement: N  
Latitude: +34.190000  
Longitude: -118.351400

EPA ID: CAD980894893  
Contaminated Media: Groundwater  
Action ID: 2  
Operable Unit: 03  
Action Name: Record of Decision  
Action Taken Date: 06/30/1989  
Event Code: Not reported  
Contact Name: Not reported  
Contact Telephone: Not reported  
Event: Not reported  
Federal Facility: N  
Fiscal Year: 1989  
NPL Status: Currently on the Final NPL

Map ID  
Direction  
Distance  
Elevation

MAP FINDINGS

Site

Database(s)

EDR ID Number  
EPA ID Number

**SAN FERNANDO VALLEY (AREA 1) (Continued)**

**1000710135**

Superfund Alternative Agreement:	N
Latitude:	+34.190000
Longitude:	-118.351400
EPA ID:	CAD980894893
Contaminated Media:	Groundwater
Action ID:	2
Operable Unit:	03
Action Name:	Record of Decision
Action Taken Date:	06/30/1989
Event Code:	Not reported
Contact Name:	Not reported
Contact Telephone:	Not reported
Event:	Not reported
Federal Facility:	N
Fiscal Year:	1989
NPL Status:	Currently on the Final NPL
Superfund Alternative Agreement:	N
Latitude:	+34.190000
Longitude:	-118.351400
EPA ID:	CAD980894893
Contaminated Media:	Groundwater
Action ID:	2
Operable Unit:	03
Action Name:	Record of Decision
Action Taken Date:	06/30/1989
Event Code:	Not reported
Contact Name:	Not reported
Contact Telephone:	Not reported
Event:	Not reported
Federal Facility:	N
Fiscal Year:	1989
NPL Status:	Currently on the Final NPL
Superfund Alternative Agreement:	N
Latitude:	+34.190000
Longitude:	-118.351400
EPA ID:	CAD980894893
Contaminated Media:	Groundwater
Action ID:	3
Operable Unit:	02
Action Name:	Record of Decision
Action Taken Date:	09/24/1987
Event Code:	Not reported
Contact Name:	Not reported
Contact Telephone:	Not reported
Event:	Not reported
Federal Facility:	N
Fiscal Year:	1987
NPL Status:	Currently on the Final NPL
Superfund Alternative Agreement:	N
Latitude:	+34.190000
Longitude:	-118.351400
EPA ID:	CAD980894893
Contaminated Media:	Groundwater

Map ID  
Direction  
Distance  
Elevation

MAP FINDINGS

Site

Database(s)

EDR ID Number  
EPA ID Number

**SAN FERNANDO VALLEY (AREA 1) (Continued)**

**1000710135**

Action ID: 3  
Operable Unit: 02  
Action Name: Record of Decision  
Action Taken Date: 09/24/1987  
Event Code: Not reported  
Contact Name: Not reported  
Contact Telephone: Not reported  
Event: Not reported  
Federal Facility: N  
Fiscal Year: 1987  
NPL Status: Currently on the Final NPL  
Superfund Alternative Agreement: N  
Latitude: +34.190000  
Longitude: -118.351400

EPA ID: CAD980894893  
Contaminated Media: Groundwater  
Action ID: 3  
Operable Unit: 02  
Action Name: Record of Decision  
Action Taken Date: 09/24/1987  
Event Code: Not reported  
Contact Name: Not reported  
Contact Telephone: Not reported  
Event: Not reported  
Federal Facility: N  
Fiscal Year: 1987  
NPL Status: Currently on the Final NPL  
Superfund Alternative Agreement: N  
Latitude: +34.190000  
Longitude: -118.351400

EPA ID: CAD980894893  
Contaminated Media: Groundwater  
Action ID: 3  
Operable Unit: 02  
Action Name: Record of Decision  
Action Taken Date: 09/24/1987  
Event Code: Not reported  
Contact Name: Not reported  
Contact Telephone: Not reported  
Event: Not reported  
Federal Facility: N  
Fiscal Year: 1987  
NPL Status: Currently on the Final NPL  
Superfund Alternative Agreement: N  
Latitude: +34.190000  
Longitude: -118.351400

EPA ID: CAD980894893  
Contaminated Media: Groundwater  
Action ID: 3  
Operable Unit: 02  
Action Name: Record of Decision  
Action Taken Date: 09/24/1987  
Event Code: Not reported  
Contact Name: Not reported

Map ID  
Direction  
Distance  
Elevation

MAP FINDINGS

Site

Database(s)

EDR ID Number  
EPA ID Number

**SAN FERNANDO VALLEY (AREA 1) (Continued)**

**1000710135**

Contact Telephone: Not reported  
Event: Not reported  
Federal Facility: N  
Fiscal Year: 1987  
NPL Status: Currently on the Final NPL  
Superfund Alternative Agreement: N  
Latitude: +34.190000  
Longitude: -118.351400

EPA ID: CAD980894893  
Contaminated Media: Groundwater  
Action ID: 4  
Operable Unit: 04  
Action Name: Record of Decision  
Action Taken Date: 09/30/2009  
Event Code: Not reported  
Contact Name: Not reported  
Contact Telephone: Not reported  
Event: Not reported  
Federal Facility: N  
Fiscal Year: 2009  
NPL Status: Currently on the Final NPL  
Superfund Alternative Agreement: N  
Latitude: +34.190000  
Longitude: -118.351400

EPA ID: CAD980894893  
Contaminated Media: Groundwater  
Action ID: 4  
Operable Unit: 04  
Action Name: Record of Decision  
Action Taken Date: 09/30/2009  
Event Code: Not reported  
Contact Name: Not reported  
Contact Telephone: Not reported  
Event: Not reported  
Federal Facility: N  
Fiscal Year: 2009  
NPL Status: Currently on the Final NPL  
Superfund Alternative Agreement: N  
Latitude: +34.190000  
Longitude: -118.351400

EPA ID: CAD980894893  
Contaminated Media: Groundwater  
Action ID: 4  
Operable Unit: 04  
Action Name: Record of Decision  
Action Taken Date: 09/30/2009  
Event Code: Not reported  
Contact Name: Not reported  
Contact Telephone: Not reported  
Event: Not reported  
Federal Facility: N  
Fiscal Year: 2009  
NPL Status: Currently on the Final NPL  
Superfund Alternative Agreement: N

Map ID  
Direction  
Distance  
Elevation

MAP FINDINGS

Site

Database(s)

EDR ID Number  
EPA ID Number

**SAN FERNANDO VALLEY (AREA 1) (Continued)**

**1000710135**

Latitude:	+34.190000
Longitude:	-118.351400
EPA ID:	CAD980894893
Contaminated Media:	Groundwater
Action ID:	4
Operable Unit:	04
Action Name:	Record of Decision
Action Taken Date:	09/30/2009
Event Code:	Not reported
Contact Name:	Not reported
Contact Telephone:	Not reported
Event:	Not reported
Federal Facility:	N
Fiscal Year:	2009
NPL Status:	Currently on the Final NPL
Superfund Alternative Agreement:	N
Latitude:	+34.190000
Longitude:	-118.351400
EPA ID:	CAD980894893
Contaminated Media:	Groundwater
Action ID:	4
Operable Unit:	04
Action Name:	Record of Decision
Action Taken Date:	09/30/2009
Event Code:	Not reported
Contact Name:	Not reported
Contact Telephone:	Not reported
Event:	Not reported
Federal Facility:	N
Fiscal Year:	2009
NPL Status:	Currently on the Final NPL
Superfund Alternative Agreement:	N
Latitude:	+34.190000
Longitude:	-118.351400
EPA ID:	CAD980894893
Contaminated Media:	Groundwater
Action ID:	4
Operable Unit:	04
Action Name:	Record of Decision
Action Taken Date:	09/30/2009
Event Code:	Not reported
Contact Name:	Not reported
Contact Telephone:	Not reported
Event:	Not reported
Federal Facility:	N
Fiscal Year:	2009
NPL Status:	Currently on the Final NPL
Superfund Alternative Agreement:	N
Latitude:	+34.190000
Longitude:	-118.351400
EPA ID:	CAD980894893
Contaminated Media:	Groundwater
Action ID:	4



Map ID  
Direction  
Distance  
Elevation

MAP FINDINGS

Site

Database(s)

EDR ID Number  
EPA ID Number

**SAN FERNANDO VALLEY (AREA 1) (Continued)**

**1000710135**

Operable Unit: 04  
Action Name: Record of Decision  
Action Taken Date: 09/30/2009  
Event Code: Not reported  
Contact Name: Not reported  
Contact Telephone: Not reported  
Event: Not reported  
Federal Facility: N  
Fiscal Year: 2009  
NPL Status: Currently on the Final NPL  
Superfund Alternative Agreement: N  
Latitude: +34.190000  
Longitude: -118.351400

EPA ID: CAD980894901  
Contaminated Media: Groundwater  
Action ID: 2  
Operable Unit: 03  
Action Name: Record of Decision  
Action Taken Date: 06/18/1993  
Event Code: Not reported  
Contact Name: Not reported  
Contact Telephone: Not reported  
Event: Not reported  
Federal Facility: N  
Fiscal Year: 1993  
NPL Status: Currently on the Final NPL  
Superfund Alternative Agreement: N  
Latitude: 34.163139  
Longitude: -118.286000

EPA ID: CAD980894901  
Contaminated Media: Groundwater  
Action ID: 2  
Operable Unit: 03  
Action Name: Record of Decision  
Action Taken Date: 06/18/1993  
Event Code: Not reported  
Contact Name: Not reported  
Contact Telephone: Not reported  
Event: Not reported  
Federal Facility: N  
Fiscal Year: 1993  
NPL Status: Currently on the Final NPL  
Superfund Alternative Agreement: N  
Latitude: 34.163139  
Longitude: -118.286000

EPA ID: CAD980894901  
Contaminated Media: Groundwater  
Action ID: 2  
Operable Unit: 03  
Action Name: Record of Decision  
Action Taken Date: 06/18/1993  
Event Code: Not reported  
Contact Name: Not reported  
Contact Telephone: Not reported

Map ID  
Direction  
Distance  
Elevation

MAP FINDINGS

Site

Database(s)

EDR ID Number  
EPA ID Number

**SAN FERNANDO VALLEY (AREA 1) (Continued)**

**1000710135**

Event: Not reported  
Federal Facility: N  
Fiscal Year: 1993  
NPL Status: Currently on the Final NPL  
Superfund Alternative Agreement: N  
Latitude: 34.163139  
Longitude: -118.286000

EPA ID: CAD980894901  
Contaminated Media: Groundwater  
Action ID: 2  
Operable Unit: 03  
Action Name: Record of Decision  
Action Taken Date: 06/18/1993  
Event Code: Not reported  
Contact Name: Not reported  
Contact Telephone: Not reported  
Event: Not reported  
Federal Facility: N  
Fiscal Year: 1993  
NPL Status: Currently on the Final NPL  
Superfund Alternative Agreement: N  
Latitude: 34.163139  
Longitude: -118.286000

EPA ID: CAD980894901  
Contaminated Media: Groundwater  
Action ID: 3  
Operable Unit: 02  
Action Name: Record of Decision  
Action Taken Date: 06/18/1993  
Event Code: Not reported  
Contact Name: Not reported  
Contact Telephone: Not reported  
Event: Not reported  
Federal Facility: N  
Fiscal Year: 1993  
NPL Status: Currently on the Final NPL  
Superfund Alternative Agreement: N  
Latitude: 34.163139  
Longitude: -118.286000

EPA ID: CAD980894901  
Contaminated Media: Groundwater  
Action ID: 3  
Operable Unit: 02  
Action Name: Record of Decision  
Action Taken Date: 06/18/1993  
Event Code: Not reported  
Contact Name: Not reported  
Contact Telephone: Not reported  
Event: Not reported  
Federal Facility: N  
Fiscal Year: 1993  
NPL Status: Currently on the Final NPL  
Superfund Alternative Agreement: N  
Latitude: 34.163139

Map ID  
Direction  
Distance  
Elevation

MAP FINDINGS

Site

Database(s)

EDR ID Number  
EPA ID Number

**SAN FERNANDO VALLEY (AREA 1) (Continued)**

**1000710135**

Longitude: -118.286000

EPA ID: CAD980894901  
Contaminated Media: Groundwater  
Action ID: 3  
Operable Unit: 02  
Action Name: Record of Decision  
Action Taken Date: 06/18/1993  
Event Code: Not reported  
Contact Name: Not reported  
Contact Telephone: Not reported  
Event: Not reported  
Federal Facility: N  
Fiscal Year: 1993  
NPL Status: Currently on the Final NPL  
Superfund Alternative Agreement: N  
Latitude: 34.163139  
Longitude: -118.286000

EPA ID: CAD980894901  
Contaminated Media: Groundwater  
Action ID: 3  
Operable Unit: 02  
Action Name: Record of Decision  
Action Taken Date: 06/18/1993  
Event Code: Not reported  
Contact Name: Not reported  
Contact Telephone: Not reported  
Event: Not reported  
Federal Facility: N  
Fiscal Year: 1993  
NPL Status: Currently on the Final NPL  
Superfund Alternative Agreement: N  
Latitude: 34.163139  
Longitude: -118.286000

EPA ID: CAD980894901  
Contaminated Media: Groundwater  
Action ID: 3  
Operable Unit: 02  
Action Name: Record of Decision  
Action Taken Date: 06/18/1993  
Event Code: Not reported  
Contact Name: Not reported  
Contact Telephone: Not reported  
Event: Not reported  
Federal Facility: N  
Fiscal Year: 1993  
NPL Status: Currently on the Final NPL  
Superfund Alternative Agreement: N  
Latitude: 34.163139  
Longitude: -118.286000

**US INST CONTROLS:**

Name: SAN FERNANDO VALLEY (AREA 1)  
Address: NORTH HOLLYWOOD WELLFIELD AREA

Map ID  
Direction  
Distance  
Elevation

MAP FINDINGS

Site

Database(s)

EDR ID Number  
EPA ID Number

**SAN FERNANDO VALLEY (AREA 1) (Continued)**

**1000710135**

Address 2: Not reported  
City,State,Zip: NORTH HOLLYWOOD, CA 91601  
EPA ID: CAD980894893  
Action Name: Record of Decision  
Action ID: 4  
Operable Unit: 04  
Actual Date: 09/30/2009  
Contaminated Media: Groundwater  
Event Code: Not reported  
Contact Name: Not reported  
Contact Telephone: Not reported  
Event: Not reported  
Federal Facility: N  
Fiscal Year: 2009  
NPL Status: Currently on the Final NPL  
Superfund Alternative Agreement: N  
Latitude: +34.190000  
Longitude: -118.351400

**A1  
Target  
Property**

**BURBANK HOUSING CORP  
2332-2333 N FAIRVIEW ST  
BURBANK, CA 91504**

**HWTS S112908282  
HAZNET N/A**

**Site 1 of 7 in cluster A**

**Actual:  
669 ft.**

HWTS:  
Name: BURBANK HOUSING CORP  
Address: 2332-2333 N FAIRVIEW ST  
Address 2: Not reported  
City,State,Zip: BURBANK, CA 91504  
EPA ID: CAC002271641  
Inactive Date: 06/11/2001  
Create Date: 05/04/2000  
Last Act Date: Not reported  
Mailing Name: Not reported  
Mailing Address: PO BOX 10535  
Mailing Address 2: Not reported  
Mailing City,State,Zip: BURBANK, CA 915100000  
Owner Name: BURBANK HOUSING CORP  
Owner Address: PO BOX 10535  
Owner Address 2: Not reported  
Owner City,State,Zip: BURBANK, CA 915100000  
Owner Phone: Not reported  
Owner Fax: Not reported  
Contact Name: NANCY JANZEN/ALTERNATIVE TECH  
Contact Address: Not reported  
Contact Address 2: Not reported  
City,State,Zip: Not reported  
Contact Phone: Not reported  
Contact Fax: Not reported  
Facility Status: Inactive  
Facility Type: TEMPORARY  
Category: STATE  
Latitude: 34.194438  
Longitude: -118.343505

HAZNET:

Map ID  
 Direction  
 Distance  
 Elevation

MAP FINDINGS

Site

Database(s)

EDR ID Number  
 EPA ID Number

**BURBANK HOUSING CORP (Continued)**

**S112908282**

Name: BURBANK HOUSING CORP  
 Address: 2332-2333 N FAIRVIEW ST  
 Address 2: Not reported  
 City,State,Zip: BURBANK, CA 915040000  
 Contact: NANCY JANZEN/ALTERNATIVE TECH  
 Telephone: 8187008002  
 Mailing Name: Not reported  
 Mailing Address: PO BOX 10535

Year: 2000  
 Gepaid: CAC002271641  
 TSD EPA ID: CAD028409019  
 CA Waste Code: 352 - Other organic solids  
 Disposal Method: H01 - Transfer Station  
 Tons: 0.1

Additional Info:

Year: 2000  
 Gen EPA ID: CAC002271641

Shipment Date: 20000505  
 Creation Date: 6/21/2000 0:00:00  
 Receipt Date: 20000511  
 Manifest ID: 99745249  
 Trans EPA ID: CAR000017657  
 Trans Name: Not reported  
 Trans 2 EPA ID: Not reported  
 Trans 2 Name: Not reported  
 TSD EPA ID: CAD028409019  
 Trans Name: Not reported  
 TSD EPA ID: Not reported  
 TSD EPA Name: Not reported  
 Waste Code Description: 352 - Other organic solids  
 RCRA Code: D008  
 Meth Code: H01 - Transfer Station  
 Quantity Tons: 0.1  
 Waste Quantity: 200  
 Quantity Unit: P  
 Additional Code 1: Not reported  
 Additional Code 2: Not reported  
 Additional Code 3: Not reported  
 Additional Code 4: Not reported  
 Additional Code 5: Not reported

**A2  
 Target  
 Property**

**BURBANK HOUSING CORP  
 2327 N FAIRVIEW ST  
 BURBANK, CA 91504**

**HWTS S112940928  
 HAZNET N/A**

**Site 2 of 7 in cluster A**

**Actual:  
 669 ft.**

HWTS:  
 Name: BURBANK HOUSING CORP  
 Address: 2327 N FAIRVIEW ST  
 Address 2: Not reported  
 City,State,Zip: BURBANK, CA 91504  
 EPA ID: CAC002582939

Map ID  
Direction  
Distance  
Elevation

MAP FINDINGS

Site

Database(s)

EDR ID Number  
EPA ID Number

**BURBANK HOUSING CORP (Continued)**

**S112940928**

Inactive Date: 06/21/2005  
Create Date: 10/12/2004  
Last Act Date: Not reported  
Mailing Name: Not reported  
Mailing Address: 10137 RIVERSIDE DR STE 201  
Mailing Address 2: Not reported  
Mailing City,State,Zip: TOLUCA LAKE, CA 91602  
Owner Name: BURBANK HOUSING CORP  
Owner Address: 10137 RIVERSIDE DR STE 201  
Owner Address 2: Not reported  
Owner City,State,Zip: TOLUCA LAKE, CA 91602  
Owner Phone: Not reported  
Owner Fax: Not reported  
Contact Name: JUDITH ARANDES  
Contact Address: 10137 RIVERSIDE DR STE 201  
Contact Address 2: Not reported  
City,State,Zip: TOLUCA LAKE, CA 91602  
Contact Phone: Not reported  
Contact Fax: Not reported  
Facility Status: Inactive  
Facility Type: TEMPORARY  
Category: STATE  
Latitude: 34.194265  
Longitude: -118.343442

**HAZNET:**

Name: BURBANK HOUSING CORP  
Address: 2327 N FAIRVIEW ST  
Address 2: Not reported  
City,State,Zip: BURBANK, CA 91504  
Contact: JUDITH ARANDES  
Telephone: 8184878757  
Mailing Name: Not reported  
Mailing Address: 10137 RIVERSIDE DR STE 201  
  
Year: 2004  
Gepaid: CAC002582939  
TSD EPA ID: CAD009007626  
CA Waste Code: 151 - Asbestos containing waste  
Disposal Method: D80 - Disposal, Land Fill  
Tons: 3.53976

**Additional Info:**

Year: 2004  
Gen EPA ID: CAC002582939  
  
Shipment Date: 20041012  
Creation Date: 12/21/2004 18:31:57  
Receipt Date: 20041013  
Manifest ID: 22005981  
Trans EPA ID: MDR000013854  
Trans Name: MARCOR REMEDIATION INC  
Trans 2 EPA ID: Not reported  
Trans 2 Name: Not reported  
TSD EPA ID: CAD009007626

Map ID  
Direction  
Distance  
Elevation

MAP FINDINGS

Site

Database(s)

EDR ID Number  
EPA ID Number

**BURBANK HOUSING CORP (Continued)**

**S112940928**

Trans Name: AZUSA LAND RECLAMATION CO  
TSDf Alt EPA ID: CAD009007626  
TSDf Alt Name: Not reported  
Waste Code Description: 151 - Asbestos-containing waste  
RCRA Code: Not reported  
Meth Code: D80 - Disposal, Land Fill  
Quantity Tons: 3.53976  
Waste Quantity: 4.2  
Quantity Unit: Y  
Additional Code 1: Not reported  
Additional Code 2: Not reported  
Additional Code 3: Not reported  
Additional Code 4: Not reported  
Additional Code 5: Not reported

**A3  
Target  
Property**

**BURBANK HOUSING CORP  
2321 FAIRVIEW ST  
BURBANK, CA 91504**

**HWTS S124584707  
N/A**

**Site 3 of 7 in cluster A**

**Actual:  
668 ft.**

HWTS:  
Name: BURBANK HOUSING CORP  
Address: 2321 FAIRVIEW ST  
Address 2: Not reported  
City,State,Zip: BURBANK, CA 91504  
EPA ID: CAC002593075  
Inactive Date: 01/16/2006  
Create Date: 07/19/2005  
Last Act Date: Not reported  
Mailing Name: Not reported  
Mailing Address: 10137 RIVERSIDE DR STE 201  
Mailing Address 2: Not reported  
Mailing City,State,Zip: TOLUCA LAKE, CA 91602  
Owner Name: BURBANK HOUSING CORP  
Owner Address: 10137 RIVERSIDE DR STE 201  
Owner Address 2: Not reported  
Owner City,State,Zip: TOLUCA LAKE, CA 91602  
Owner Phone: Not reported  
Owner Fax: Not reported  
Contact Name: SYLVIA RUVALCABA  
Contact Address: 10137 RIVERSIDE DR STE 201  
Contact Address 2: Not reported  
City,State,Zip: TOLUCA LAKE, CA 91602  
Contact Phone: Not reported  
Contact Fax: Not reported  
Facility Status: Inactive  
Facility Type: TEMPORARY  
Category: STATE  
Latitude: 34.194154  
Longitude: -118.343443

Map ID  
Direction  
Distance  
Elevation

MAP FINDINGS

Site

Database(s)

EDR ID Number  
EPA ID Number

**A4**  
**Target**  
**Property**

**BURBANK HOUSING CORP**  
**2335 N FAIRVIEW ST**  
**BURBANK, CA 91504**

**HWTS** **S112938098**  
**HAZNET** **N/A**

**Site 4 of 7 in cluster A**

**Actual:**  
**670 ft.**

**HWTS:**

Name: BURBANK HOUSING CORP  
Address: 2335 N FAIRVIEW ST  
Address 2: Not reported  
City,State,Zip: BURBANK, CA 91504  
EPA ID: CAC002578397  
Inactive Date: 12/28/2004  
Create Date: 06/04/2004  
Last Act Date: Not reported  
Mailing Name: Not reported  
Mailing Address: 241 W VERDUGO AVE  
Mailing Address 2: Not reported  
Mailing City,State,Zip: BURBANK, CA 91502  
Owner Name: BURBANK HOUSING CORP  
Owner Address: 241 W VERDUGO AVE  
Owner Address 2: Not reported  
Owner City,State,Zip: BURBANK, CA 91502  
Owner Phone: Not reported  
Owner Fax: Not reported  
Contact Name: SYLVIA RUVALCABA  
Contact Address: 241 W VERDUGO AVE  
Contact Address 2: Not reported  
City,State,Zip: BURBANK, CA 91502  
Contact Phone: Not reported  
Contact Fax: Not reported  
Facility Status: Inactive  
Facility Type: TEMPORARY  
Category: STATE  
Latitude: 34.194515  
Longitude: -118.34344

**HAZNET:**

Name: BURBANK HOUSING CORP  
Address: 2335 N FAIRVIEW ST  
Address 2: Not reported  
City,State,Zip: BURBANK, CA 91504  
Contact: SYLVIA RUVALCABA  
Telephone: 8188468495  
Mailing Name: Not reported  
Mailing Address: 241 W VERDUGO AVE

Year: 2004  
Gepaid: CAC002578397  
TSD EPA ID: CAD028409019  
CA Waste Code: 181 - Other inorganic solid waste  
Disposal Method: H01 - Transfer Station  
Tons: 0.05

**Additional Info:**

Year: 2004  
Gen EPA ID: CAC002578397



Map ID  
 Direction  
 Distance  
 Elevation

MAP FINDINGS

Site

Database(s)

EDR ID Number  
 EPA ID Number

**BURBANK HOUSING CORP (Continued)**

**S112938098**

Shipment Date: 20040607  
 Creation Date: 11/1/2004 9:00:46  
 Receipt Date: 20040617  
 Manifest ID: 22005838  
 Trans EPA ID: MDR000013854  
 Trans Name: MARCOR REMEDIATION INC  
 Trans 2 EPA ID: CAR000017657  
 Trans 2 Name: BDC SPECIAL WASTE SERVICES  
 TSDf EPA ID: CAD028409019  
 Trans Name: CROSBY & OVERTON  
 TSDf Alt EPA ID: CAD028409019  
 TSDf Alt Name: Not reported  
 Waste Code Description: 181 - Other inorganic solid waste Organics  
 RCRA Code: D008  
 Meth Code: H01 - Transfer Station  
 Quantity Tons: 0.05  
 Waste Quantity: 100  
 Quantity Unit: P  
 Additional Code 1: Not reported  
 Additional Code 2: Not reported  
 Additional Code 3: Not reported  
 Additional Code 4: Not reported  
 Additional Code 5: Not reported

**A5**  
**SW**  
 < 1/8  
 0.027 mi.  
 140 ft.

**CITY OF BURBANK C D D A P T S**  
**2306 ONTARIO ST**  
**BURBANK, CA 91504**  
**Site 5 of 7 in cluster A**

**RCRA-SQG 1025879440**  
**CAP000087486**

**Relative:**  
**Lower**  
**Actual:**  
**668 ft.**

**RCRA Listings:**  
 Date Form Received by Agency: 20001117  
 Handler Name: City Of Burbank C D D A P T S  
 Handler Address: 2306 ONTARIO ST  
 Handler City,State,Zip: BURBANK, CA 91504  
 EPA ID: CAP000087486  
 Contact Name: BILL TAYLOR  
 Contact Address: 275 E OLIVE AVE  
 Contact City,State,Zip: BURBANK, CA 91502  
 Contact Telephone: 818-238-5050  
 Contact Fax: Not reported  
 Contact Email: Not reported  
 Contact Title: Not reported  
 EPA Region: 09  
 Land Type: Municipal  
 Federal Waste Generator Description: Small Quantity Generator  
 Non-Notifier: Not reported  
 Biennial Report Cycle: Not reported  
 Accessibility: Not reported  
 Active Site Indicator: Handler Activities  
 State District Owner: Not reported  
 State District: Not reported  
 Mailing Address: 275 E OLIVE AVE  
 Mailing City,State,Zip: BURBANK, CA 91502  
 Owner Name: City Of Burbank  
 Owner Type: Municipal  
 Operator Name: Not reported  
 Operator Type: Not reported

Map ID  
 Direction  
 Distance  
 Elevation

MAP FINDINGS

Site

Database(s)

EDR ID Number  
 EPA ID Number

**CITY OF BURBANK C D D A P T S (Continued)**

**1025879440**

Short-Term Generator Activity:	No
Importer Activity:	No
Mixed Waste Generator:	No
Transporter Activity:	No
Transfer Facility Activity:	No
Recycler Activity with Storage:	No
Small Quantity On-Site Burner Exemption:	No
Smelting Melting and Refining Furnace Exemption:	No
Underground Injection Control:	No
Off-Site Waste Receipt:	No
Universal Waste Indicator:	No
Universal Waste Destination Facility:	No
Federal Universal Waste:	No
Active Site State-Reg Handler:	---
Federal Facility Indicator:	Not reported
Hazardous Secondary Material Indicator:	N
Sub-Part K Indicator:	Not reported
2018 GPRC Permit Baseline:	Not on the Baseline
2018 GPRC Renewals Baseline:	Not on the Baseline
202 GPRC Corrective Action Baseline:	No
Subject to Corrective Action Universe:	No
Non-TSDFs Where RCRA CA has Been Imposed Universe:	No
Corrective Action Priority Ranking:	No NCAPS ranking
Environmental Control Indicator:	No
Institutional Control Indicator:	No
Human Exposure Controls Indicator:	N/A
Groundwater Controls Indicator:	N/A
Significant Non-Complier Universe:	No
Unaddressed Significant Non-Complier Universe:	No
Addressed Significant Non-Complier Universe:	No
Significant Non-Complier With a Compliance Schedule Universe:	No
Financial Assurance Required:	Not reported
Handler Date of Last Change:	20060905
Recognized Trader-Importer:	No
Recognized Trader-Exporter:	No
Importer of Spent Lead Acid Batteries:	No
Exporter of Spent Lead Acid Batteries:	No
Recycler Activity Without Storage:	No
Manifest Broker:	No
Sub-Part P Indicator:	No

**Hazardous Waste Summary:**

Waste Code:	D008
Waste Description:	Lead

**Handler - Owner Operator:**

Owner/Operator Indicator:	Owner
Owner/Operator Name:	CITY OF BURBANK
Legal Status:	Municipal
Date Became Current:	Not reported
Date Ended Current:	Not reported
Owner/Operator Address:	275 E OLIVE AVE
Owner/Operator City,State,Zip:	BURBANK, CA 91502
Owner/Operator Telephone:	818-238-5050
Owner/Operator Telephone Ext:	Not reported

Map ID  
Direction  
Distance  
Elevation

MAP FINDINGS

Site

Database(s)

EDR ID Number  
EPA ID Number

**CITY OF BURBANK C D D A P T S (Continued)**

**1025879440**

Owner/Operator Fax: Not reported  
Owner/Operator Email: Not reported

Owner/Operator Indicator: Owner  
Owner/Operator Name: CITY OF BURBANK  
Legal Status: Municipal  
Date Became Current: Not reported  
Date Ended Current: Not reported  
Owner/Operator Address: 275 E OLIVE AVE  
Owner/Operator City,State,Zip: BURBANK, CA 91502  
Owner/Operator Telephone: 818-238-5050  
Owner/Operator Telephone Ext: Not reported  
Owner/Operator Fax: Not reported  
Owner/Operator Email: Not reported

Historic Generators:

Receive Date: 20001117  
Handler Name: CITY OF BURBANK C D D A P T S  
Federal Waste Generator Description: Small Quantity Generator  
State District Owner: Not reported  
Large Quantity Handler of Universal Waste: No  
Recognized Trader Importer: No  
Recognized Trader Exporter: No  
Spent Lead Acid Battery Importer: No  
Spent Lead Acid Battery Exporter: No  
Current Record: Yes  
Non Storage Recycler Activity: Not reported  
Electronic Manifest Broker: Not reported

Receive Date: 20001117  
Handler Name: CITY OF BURBANK C D D A P T S  
Federal Waste Generator Description: Large Quantity Generator  
State District Owner: Not reported  
Large Quantity Handler of Universal Waste: No  
Recognized Trader Importer: No  
Recognized Trader Exporter: No  
Spent Lead Acid Battery Importer: No  
Spent Lead Acid Battery Exporter: No  
Current Record: No  
Non Storage Recycler Activity: Not reported  
Electronic Manifest Broker: Not reported

List of NAICS Codes and Descriptions:

NAICS Codes: No NAICS Codes Found

Facility Has Received Notices of Violations:

Violations: No Violations Found

Evaluation Action Summary:

Evaluations: No Evaluations Found

Map ID  
Direction  
Distance  
Elevation

MAP FINDINGS

Site

Database(s) EDR ID Number  
EPA ID Number

A6  
NW  
< 1/8  
0.030 mi.  
158 ft.

RELIABLE AUTO REPAIRE  
2346 ONTARIO ST.  
BURBANK, CA 91505

CPS-SLIC S106764539  
WIP N/A

Site 6 of 7 in cluster A

Relative:  
Higher

CPS-SLIC:

Actual:  
673 ft.

Name: RELIABLE AUTO REPAIRE  
Address: 2346 ONTARIO ST.  
City,State,Zip: BURBANK, CA 91505  
Region: STATE  
**Facility Status: Completed - Case Closed**  
Status Date: 11/06/1987  
Global Id: T10000015192  
Lead Agency: LOS ANGELES RWQCB (REGION 4)  
Lead Agency Case Number: Not reported  
Latitude: 34.1955  
Longitude: -118.34424  
Case Type: Cleanup Program Site  
Case Worker: WIP  
Local Agency: Not reported  
RB Case Number: 104.0924  
File Location: Not reported  
Potential Media Affected: Not reported  
Potential Contaminants of Concern: Not reported  
EPA Region: 9  
Coordinate Source: Not reported  
Cuf Case: NO  
Quantity Released Gallons: Not reported  
Begin Date: 01/01/1985  
Leak Reported Date: Not reported  
How Discovered: Not reported  
How Discovered Description: Not reported  
Discharge Source: Not reported  
Discharge Cause: Not reported  
Stop Method: Not reported  
Stop Description: Not reported  
No Further Action Date: 11/06/1987  
CA Water Watershed Name: Los Angeles River - San Fernando - Bull Canyon (412.21)  
Dwr Groundwater Subbasin Name: San Fernando Valley (4-012)  
Disadvantaged Community: Disadvantaged Community  
CA Enviroscreen 3 Score: 91-95%  
CA Enviroscreen 4 Score: 90-95%  
Military DOD Site: No  
Facility Project Subtype: Not reported  
RWQCB Region: LOS ANGELES RWQCB (REGION 4)  
Site History: Not reported

[Click here to access the California GeoTracker records for this facility:](#)

WIP:

Name: RELIABLE AUTO REPAIRE  
Address: 2346 Ontario St  
City,State,Zip: BURBANK, CA 91505  
Region: 4  
File Number: 104.0924  
**File Status: Historical**  
Staff: DBACHARO  
Facility Suite: Not reported

Map ID  
 Direction  
 Distance  
 Elevation

MAP FINDINGS

Site

Database(s)

EDR ID Number  
 EPA ID Number

**A7**  
**SW**  
 < 1/8  
 0.030 mi.  
 160 ft.

**CITY OF BURBANK CDD APTS**  
**2302 N ONTARIO ST**  
**BURBANK, CA 91504**

**RCRA-SQG**    **1025879436**  
**CAP000086926**

**Site 7 of 7 in cluster A**

**Relative:**  
**Lower**  
**Actual:**  
**668 ft.**

RCRA Listings:	20001117
Date Form Received by Agency:	City Of Burbank Cdd Apts
Handler Name:	2302 N ONTARIO ST
Handler Address:	BURBANK, CA 91504
Handler City,State,Zip:	CAP000086926
EPA ID:	BILL TAYLOR
Contact Name:	275 E OLIVE AVE
Contact Address:	BURBANK, CA 91502
Contact City,State,Zip:	818-238-5050
Contact Telephone:	Not reported
Contact Fax:	Not reported
Contact Email:	Not reported
Contact Title:	Not reported
EPA Region:	09
Land Type:	Municipal
Federal Waste Generator Description:	Small Quantity Generator
Non-Notifier:	Not reported
Biennial Report Cycle:	Not reported
Accessibility:	Not reported
Active Site Indicator:	Handler Activities
State District Owner:	Not reported
State District:	Not reported
Mailing Address:	275 E OLIVE AVE
Mailing City,State,Zip:	BURBANK, CA 91502
Owner Name:	City Of Burbank
Owner Type:	Municipal
Operator Name:	Not reported
Operator Type:	Not reported
Short-Term Generator Activity:	No
Importer Activity:	No
Mixed Waste Generator:	No
Transporter Activity:	No
Transfer Facility Activity:	No
Recycler Activity with Storage:	No
Small Quantity On-Site Burner Exemption:	No
Smelting Melting and Refining Furnace Exemption:	No
Underground Injection Control:	No
Off-Site Waste Receipt:	No
Universal Waste Indicator:	No
Universal Waste Destination Facility:	No
Federal Universal Waste:	No
Active Site State-Reg Handler:	---
Federal Facility Indicator:	Not reported
Hazardous Secondary Material Indicator:	N
Sub-Part K Indicator:	Not reported
2018 GPRC Permit Baseline:	Not on the Baseline
2018 GPRC Renewals Baseline:	Not on the Baseline
202 GPRC Corrective Action Baseline:	No
Subject to Corrective Action Universe:	No
Non-TSDFs Where RCRA CA has Been Imposed Universe:	No
Corrective Action Priority Ranking:	No NCAPS ranking
Environmental Control Indicator:	No
Institutional Control Indicator:	No

Map ID  
Direction  
Distance  
Elevation

MAP FINDINGS

Site

Database(s)

EDR ID Number  
EPA ID Number

**CITY OF BURBANK CDD APTS (Continued)**

**1025879436**

Human Exposure Controls Indicator:	N/A
Groundwater Controls Indicator:	N/A
Significant Non-Complier Universe:	No
Unaddressed Significant Non-Complier Universe:	No
Addressed Significant Non-Complier Universe:	No
Significant Non-Complier With a Compliance Schedule Universe:	No
Financial Assurance Required:	Not reported
Handler Date of Last Change:	20021022
Recognized Trader-Importer:	No
Recognized Trader-Exporter:	No
Importer of Spent Lead Acid Batteries:	No
Exporter of Spent Lead Acid Batteries:	No
Recycler Activity Without Storage:	No
Manifest Broker:	No
Sub-Part P Indicator:	No

Hazardous Waste Summary:

Waste Code:	D008
Waste Description:	Lead

Handler - Owner Operator:

Owner/Operator Indicator:	Owner
Owner/Operator Name:	CITY OF BURBANK
Legal Status:	Municipal
Date Became Current:	Not reported
Date Ended Current:	Not reported
Owner/Operator Address:	275 E OLIVE AVE
Owner/Operator City,State,Zip:	BURBANK, CA 91502
Owner/Operator Telephone:	818-238-5050
Owner/Operator Telephone Ext:	Not reported
Owner/Operator Fax:	Not reported
Owner/Operator Email:	Not reported

Historic Generators:

Receive Date:	20001117
Handler Name:	CITY OF BURBANK CDD APTS
Federal Waste Generator Description:	Small Quantity Generator
State District Owner:	Not reported
Large Quantity Handler of Universal Waste:	No
Recognized Trader Importer:	No
Recognized Trader Exporter:	No
Spent Lead Acid Battery Importer:	No
Spent Lead Acid Battery Exporter:	No
Current Record:	Yes
Non Storage Recycler Activity:	Not reported
Electronic Manifest Broker:	Not reported

List of NAICS Codes and Descriptions:

NAICS Codes:	No NAICS Codes Found
--------------	----------------------

Facility Has Received Notices of Violations:

Violations:	No Violations Found
-------------	---------------------

Map ID  
 Direction  
 Distance  
 Elevation

MAP FINDINGS

Site

Database(s)

EDR ID Number  
 EPA ID Number

**CITY OF BURBANK CDD APTS (Continued)**

**1025879436**

Evaluation Action Summary:  
 Evaluations:

No Evaluations Found

**B8**  
**WSW**  
 < 1/8  
 0.040 mi.  
 210 ft.

**3100 PARTNERS LLC**  
**2333 N ONTARIO ST**  
**BURBANK, CA 91504**

**RCRA NonGen / NLR**

**1026052151**  
**CAC003059044**

**Site 1 of 3 in cluster B**

**Relative:**  
**Higher**  
**Actual:**  
**669 ft.**

RCRA Listings:

Date Form Received by Agency:	20200306
Handler Name:	3100 Partners Llc
Handler Address:	2333 N ONTARIO ST
Handler City,State,Zip:	BURBANK, CA 91504-3110
EPA ID:	CAC003059044
Contact Name:	DOUG KEEDER
Contact Address:	2333 N ONTARIO ST
Contact City,State,Zip:	BURBANK, CA 91504-3110
Contact Telephone:	818-563-2600
Contact Fax:	Not reported
Contact Email:	DOUGK@WORTHE.COM
Contact Title:	Not reported
EPA Region:	09
Land Type:	Not reported
Federal Waste Generator Description:	Not a generator, verified
Non-Notifier:	Not reported
Biennial Report Cycle:	Not reported
Accessibility:	Not reported
Active Site Indicator:	Not reported
State District Owner:	Not reported
State District:	Not reported
Mailing Address:	2333 N ONTARIO ST
Mailing City,State,Zip:	BURBANK, CA 91504-3110
Owner Name:	Doug Keeder
Owner Type:	Other
Operator Name:	Doug Keeder
Operator Type:	Other
Short-Term Generator Activity:	No
Importer Activity:	No
Mixed Waste Generator:	No
Transporter Activity:	No
Transfer Facility Activity:	No
Recycler Activity with Storage:	No
Small Quantity On-Site Burner Exemption:	No
Smelting Melting and Refining Furnace Exemption:	No
Underground Injection Control:	No
Off-Site Waste Receipt:	No
Universal Waste Indicator:	No
Universal Waste Destination Facility:	No
Federal Universal Waste:	No
Active Site State-Reg Handler:	---
Federal Facility Indicator:	Not reported
Hazardous Secondary Material Indicator:	N
Sub-Part K Indicator:	Not reported
2018 GPRA Permit Baseline:	Not on the Baseline
2018 GPRA Renewals Baseline:	Not on the Baseline

Map ID  
Direction  
Distance  
Elevation

MAP FINDINGS

Site

Database(s)

EDR ID Number  
EPA ID Number

**3100 PARTNERS LLC (Continued)**

**1026052151**

202 GPRC Corrective Action Baseline:	No
Subject to Corrective Action Universe:	No
Non-TSDFs Where RCRA CA has Been Imposed Universe:	No
Corrective Action Priority Ranking:	No NCAPS ranking
Environmental Control Indicator:	No
Institutional Control Indicator:	No
Human Exposure Controls Indicator:	N/A
Groundwater Controls Indicator:	N/A
Significant Non-Complier Universe:	No
Unaddressed Significant Non-Complier Universe:	No
Addressed Significant Non-Complier Universe:	No
Significant Non-Complier With a Compliance Schedule Universe:	No
Financial Assurance Required:	Not reported
Handler Date of Last Change:	20200313
Recognized Trader-Importer:	No
Recognized Trader-Exporter:	No
Importer of Spent Lead Acid Batteries:	No
Exporter of Spent Lead Acid Batteries:	No
Recycler Activity Without Storage:	No
Manifest Broker:	No
Sub-Part P Indicator:	No

Handler - Owner Operator:

Owner/Operator Indicator:	Operator
Owner/Operator Name: DOUG KEEDER	
Legal Status:	Other
Date Became Current:	Not reported
Date Ended Current:	Not reported
Owner/Operator Address:	2333 N ONTARIO ST
Owner/Operator City,State,Zip:	BURBANK, CA 91504-3110
Owner/Operator Telephone:	818-563-2600
Owner/Operator Telephone Ext:	Not reported
Owner/Operator Fax:	Not reported
Owner/Operator Email:	Not reported

Owner/Operator Indicator:	Owner
Owner/Operator Name: DOUG KEEDER	
Legal Status:	Other
Date Became Current:	Not reported
Date Ended Current:	Not reported
Owner/Operator Address:	2333 N ONTARIO ST
Owner/Operator City,State,Zip:	BURBANK, CA 91504-3110
Owner/Operator Telephone:	818-563-2600
Owner/Operator Telephone Ext:	Not reported
Owner/Operator Fax:	Not reported
Owner/Operator Email:	Not reported

Historic Generators:

Receive Date:	20200306
Handler Name:	3100 PARTNERS LLC
Federal Waste Generator Description:	Not a generator, verified
State District Owner:	Not reported
Large Quantity Handler of Universal Waste:	No
Recognized Trader Importer:	No
Recognized Trader Exporter:	No



Map ID  
Direction  
Distance  
Elevation

MAP FINDINGS

Site

Database(s)

EDR ID Number  
EPA ID Number

**3100 PARTNERS LLC (Continued)**

**1026052151**

Spent Lead Acid Battery Importer: No  
Spent Lead Acid Battery Exporter: No  
Current Record: Yes  
Non Storage Recycler Activity: Not reported  
Electronic Manifest Broker: Not reported

List of NAICS Codes and Descriptions:

NAICS Code: 531312  
NAICS Description: NONRESIDENTIAL PROPERTY MANAGERS

Facility Has Received Notices of Violations:

Violations: No Violations Found

Evaluation Action Summary:

Evaluations: No Evaluations Found

**C9**  
**North**  
**< 1/8**  
**0.048 mi.**  
**252 ft.**

**PACIFIC BELL**  
**3001 THORTON AVE**  
**BURBANK, CA 91504**  
**Site 1 of 18 in cluster C**

**SWEEPS UST S106930283**  
**N/A**

**Relative:**  
**Higher**  
**Actual:**  
**673 ft.**

**SWEEPS UST:**  
Name: PACIFIC BELL  
Address: 3001 THORTON AVE  
City: BURBANK  
Status: Active  
Comp Number: 10205  
Number: 9  
Board Of Equalization: Not reported  
Referral Date: 02-06-92  
Action Date: 02-06-92  
Created Date: 06-30-89  
Owner Tank Id: 1  
SWRCB Tank Id: 19-007-010205-000002  
Tank Status: A  
Capacity: 3000  
Active Date: 02-06-92  
Tank Use: M.V. FUEL  
STG: P  
Content: DIESEL  
Number Of Tanks: 1

Name: PACIFIC BELL  
Address: 3001 THORTON AVE  
City: BURBANK  
Status: Not reported  
Comp Number: 10205  
Number: Not reported  
Board Of Equalization: Not reported  
Referral Date: Not reported  
Action Date: Not reported  
Created Date: Not reported  
Owner Tank Id: Not reported  
SWRCB Tank Id: 19-007-010205-000001

Map ID  
Direction  
Distance  
Elevation

MAP FINDINGS

Site

Database(s)

EDR ID Number  
EPA ID Number

**PACIFIC BELL (Continued)**

**S106930283**

Tank Status: Not reported  
Capacity: 1000  
Active Date: Not reported  
Tank Use: M.V. FUEL  
STG: PRODUCT  
Content: DIESEL  
Number Of Tanks: 1

**C10**  
**North**  
**< 1/8**  
**0.048 mi.**  
**252 ft.**

**AT&T CALIFORNIA - K3123**  
**3001 THORNTON AVE**  
**BURBANK, CA 91504**  
**Site 2 of 18 in cluster C**

**UST U004343091**  
**N/A**

**Relative:**  
**Higher**  
**Actual:**  
**673 ft.**

UST:  
Name: AT&T CALIFORNIA - K3123  
Address: 3001 THORNTON AVE  
City,State,Zip: BURBANK, CA 91504  
Facility ID: 00555  
Permitting Agency: Los Angeles County Fire Department  
CERSID: 10229914  
Latitude: 34.1961100  
Longitude: -118.343580  
Owner type: Non-Government  
Facility type: Other  
Num of inuse ust: 1  
Num of closed ust: 0  
Num of oos ust: 0  
Epa region: 9  
Tribal lands: No  
Tank owner name: Pacific Bell Telephone Company dba AT&T California  
Tank owner mailing address: 311 S. Akard Street, Floor 12  
Tank owner mailing city: Dallas  
Tank owner mailing zip: 75202  
Tank owner mailing state: TX  
Tank operator name: Pacific Bell Telephone Company dba AT&T California  
Tank operator mailing address: 311 S. Akard Street, Floor 12  
Tank operator mailing city: Dallas  
Tank operator mailing zip: 75202  
Tank operator mailing state: TX  
Tankidnumber: K3123U001  
Tank status: Confirmed/Updated Information  
Tank configuration: Stand Alone Tank  
Tank closure date: Not reported  
Tank installation date: 6/1/2003 12:00:00 AM  
Tank num of compartments: 1  
Tank contents: Diesel  
Tank capacity gallons: 8021  
Tank type: Double Wall  
Tank pc construction: Steel  
Tank pwpiping construction: Flexible  
Tank piping type: Conventional Suction  
Tank piping construction: Double Walled  
Tank sacrificial anode: No  
Tank cp impressed current: No  
Tank cp shutoff: No  
Tank alarms: Yes  
Tank ball float: No

Map ID  
 Direction  
 Distance  
 Elevation

MAP FINDINGS

Site

Database(s)

EDR ID Number  
 EPA ID Number

**AT&T CALIFORNIA - K3123 (Continued)**

**U004343091**

Tank spill bucket: Yes

**C11**  
**North**  
**< 1/8**  
**0.048 mi.**  
**252 ft.**

**AT&T CALIFORNIA - K3123**  
**3001 THORNTON AVE**  
**BURBANK, CA 91504**  
**Site 3 of 18 in cluster C**

**CERS HAZ WASTE** S113779358  
**CERS TANKS** N/A  
**HWTS**  
**HAZNET**  
**CERS**

**Relative:**  
**Higher**  
**Actual:**  
**673 ft.**

**CERS HAZ WASTE:**  
 Name: AT&T CALIFORNIA - K3123  
 Address: 3001 THORNTON AVE  
 City,State,Zip: BURBANK, CA 91504  
 Site ID: 435628  
 CERS ID: 10229914  
 CERS Description: Hazardous Waste Generator

**CERS TANKS:**  
 Name: AT&T CALIFORNIA - K3123  
 Address: 3001 THORNTON AVE  
 City,State,Zip: BURBANK, CA 91504  
 Site ID: 435628  
 CERS ID: 10229914  
 CERS Description: Underground Storage Tank

**HWTS:**  
 Name: AT&T  
 Address: 3001 THORNTON AVE  
 Address 2: Not reported  
 City,State,Zip: BURBANK, CA 91504  
 EPA ID: CAC002693171  
 Inactive Date: 11/06/2012  
 Create Date: 05/09/2012  
 Last Act Date: Not reported  
 Mailing Name: Not reported  
 Mailing Address: 1 ATT WAY RM 2C140  
 Mailing Address 2: Not reported  
 Mailing City,State,Zip: BEDMINSTER, NJ 79212693  
 Owner Name: AT&T  
 Owner Address: 1 ATT WAY RM 2C140  
 Owner Address 2: Not reported  
 Owner City,State,Zip: BEDMINSTER, NJ 79212693  
 Owner Phone: Not reported  
 Owner Fax: Not reported  
 Contact Name: DENISE SCUPP  
 Contact Address: 1 ATT WAY RM 2C140  
 Contact Address 2: Not reported  
 City,State,Zip: BEDMINSTER, NJ 79212693  
 Contact Phone: Not reported  
 Contact Fax: Not reported  
 Facility Status: Inactive  
 Facility Type: TEMPORARY  
 Category: STATE  
 Latitude: 34.1961  
 Longitude: -118.34358

**HAZNET:**

Map ID  
Direction  
Distance  
Elevation

MAP FINDINGS

Site

Database(s)

EDR ID Number  
EPA ID Number

**AT&T CALIFORNIA - K3123 (Continued)**

**S113779358**

Name: AT&T  
Address: 3001 THORNTON AVE  
Address 2: Not reported  
City,State,Zip: BURBANK, CA 91504  
Contact: DENISE SCUPP  
Telephone: 9082345913  
Mailing Name: Not reported  
Mailing Address: 1 ATT WAY RM 2C140  
  
Year: 2012  
Gepaid: CAC002693171  
TSD EPA ID: CAT080013352  
CA Waste Code: 241 - Tank bottom waste  
Disposal Method: H039 - Other Recovery Of Reclamation For Reuse Including Acid  
Regeneration, Organics Recovery Ect  
  
Tons: 0.0834

Additional Info:

Year: 2012  
Gen EPA ID: CAC002693171  
  
Shipment Date: 20120516  
Creation Date: 8/1/2012 22:15:18  
Receipt Date: 20120519  
Manifest ID: 004645500FLE  
Trans EPA ID: CAT080016116  
Trans Name: NIETO AND SONS TRUCKING INC  
Trans 2 EPA ID: Not reported  
Trans 2 Name: Not reported  
TSD EPA ID: CAT080013352  
Trans Name: DEMENNO KERDOON  
TSD EPA ID: Not reported  
TSD EPA Name: Not reported  
Waste Code Description: 241 - Tank bottom waste 251 Still bottoms with halogenated organics  
RCRA Code: Not reported  
Meth Code: H039 - Other Recovery Of Reclamation For Reuse Including Acid  
Regeneration, Organics Recovery Ect  
  
Quantity Tons: 0.0834  
Waste Quantity: 20  
Quantity Unit: G  
Additional Code 1: Not reported  
Additional Code 2: Not reported  
Additional Code 3: Not reported  
Additional Code 4: Not reported  
Additional Code 5: Not reported

CERS:

Name: AT&T CALIFORNIA - K3123  
Address: 3001 THORNTON AVE  
City,State,Zip: BURBANK, CA 91504  
Site ID: 435628  
CERS ID: 10229914  
CERS Description: Chemical Storage Facilities

Evaluation:

Eval General Type: Compliance Evaluation Inspection

Map ID  
Direction  
Distance  
Elevation

MAP FINDINGS

Site

Database(s)

EDR ID Number  
EPA ID Number

AT&T CALIFORNIA - K3123 (Continued)

S113779358

Eval Date: 10-21-2022  
Violations Found: No  
Eval Type: Routine done by local agency  
Eval Notes: No HMRRP violations found.  
Eval Division: Burbank Fire Department  
Eval Program: HMRRP  
Eval Source: CERS,

Eval General Type: Compliance Evaluation Inspection  
Eval Date: 01-09-2015  
Violations Found: No  
Eval Type: Routine done by local agency  
Eval Notes: Hazardous Materials Inspection Completed No Violations  
Eval Division: Burbank Fire Department  
Eval Program: HMRRP  
Eval Source: CERS,

Eval General Type: Compliance Evaluation Inspection  
Eval Date: 01-24-2020  
Violations Found: No  
Eval Type: Routine done by local agency  
Eval Notes: Nancy Tran  
Eval Division: Los Angeles County Fire Department  
Eval Program: HW  
Eval Source: CERS,

Eval General Type: Compliance Evaluation Inspection  
Eval Date: 02-15-2017  
Violations Found: No  
Eval Type: Routine done by local agency  
Eval Notes: Cindy Hayn  
Eval Division: Los Angeles County Fire Department  
Eval Program: HW  
Eval Source: CERS,

Eval General Type: Compliance Evaluation Inspection  
Eval Date: 10-21-2020  
Violations Found: No  
Eval Type: Routine done by local agency  
Eval Notes: Annual Inspection Completed by Daniel King.  
Eval Division: Burbank Fire Department  
Eval Program: UST  
Eval Source: CERS,

Eval General Type: Compliance Evaluation Inspection  
Eval Date: 12-15-2015  
Violations Found: No  
Eval Type: Routine done by local agency  
Eval Notes: TAIT Completed Monitoring Certification and Spill Bucket Test, Annual Inspection conducted by D. King. \*Edited to reflect Annual Inspection information\*  
Eval Division: Burbank Fire Department  
Eval Program: UST  
Eval Source: CERS,

Eval General Type: Compliance Evaluation Inspection  
Eval Date: 01-13-2023

Map ID  
Direction  
Distance  
Elevation

MAP FINDINGS

Site

Database(s)

EDR ID Number  
EPA ID Number

**AT&T CALIFORNIA - K3123 (Continued)**

**S113779358**

Violations Found: No  
Eval Type: Routine done by local agency  
Eval Notes: Nancy Tran  
Eval Division: Los Angeles County Fire Department  
Eval Program: HW  
Eval Source: CERS,

Eval General Type: Compliance Evaluation Inspection  
Eval Date: 01-17-2014  
Violations Found: No  
Eval Type: Routine done by local agency  
Eval Notes: INSPECTED BY DIRK DROSSEL NI VIOLATIONS  
Eval Division: Burbank Fire Department  
Eval Program: UST  
Eval Source: CERS,

Eval General Type: Compliance Evaluation Inspection  
Eval Date: 10-21-2021  
Violations Found: No  
Eval Type: Routine done by local agency  
Eval Notes: Annual Inspection Completed by Daniel King.  
Eval Division: Burbank Fire Department  
Eval Program: UST  
Eval Source: CERS,

Eval General Type: Compliance Evaluation Inspection  
Eval Date: 11-06-2018  
Violations Found: No  
Eval Type: Routine done by local agency  
Eval Notes: Annual monitoring certification inspection completed.  
Eval Division: Burbank Fire Department  
Eval Program: UST  
Eval Source: CERS,

Eval General Type: Compliance Evaluation Inspection  
Eval Date: 01-09-2015  
Violations Found: No  
Eval Type: Routine done by local agency  
Eval Notes: Annual Inspection Complete No Violations.  
Eval Division: Burbank Fire Department  
Eval Program: UST  
Eval Source: CERS,

Eval General Type: Compliance Evaluation Inspection  
Eval Date: 10-21-2022  
Violations Found: No  
Eval Type: Routine done by local agency  
Eval Notes: Annual Inspection completed by Daniel King.  
Eval Division: Burbank Fire Department  
Eval Program: UST  
Eval Source: CERS,

Eval General Type: Compliance Evaluation Inspection  
Eval Date: 10-24-2023  
Violations Found: No  
Eval Type: Routine done by local agency  
Eval Notes: Inspection completed.

Map ID  
Direction  
Distance  
Elevation

MAP FINDINGS

Site

Database(s)

EDR ID Number  
EPA ID Number

**AT&T CALIFORNIA - K3123 (Continued)**

**S113779358**

Eval Division: Burbank Fire Department  
Eval Program: UST  
Eval Source: CERS,

Eval General Type: Other/Unknown  
Eval Date: 10-30-2015  
Violations Found: No  
Eval Type: Other, not routine, done by local agency  
Eval Notes: Tait Completed Secondary Containment Testing. \*Inspection Type changed to Other - Annual Inspection completed with Monitoring Certification\*

Eval Division: Burbank Fire Department  
Eval Program: UST  
Eval Source: CERS,

Eval General Type: Compliance Evaluation Inspection  
Eval Date: 11-13-2019  
Violations Found: No  
Eval Type: Routine done by local agency  
Eval Notes: Annual Inspection Completed by Daniel King.

Eval Division: Burbank Fire Department  
Eval Program: UST  
Eval Source: CERS,

Eval General Type: Compliance Evaluation Inspection  
Eval Date: 11-22-2017  
Violations Found: No  
Eval Type: Routine done by local agency  
Eval Notes: Annual Inspection Completed By Daniel King.

Eval Division: Burbank Fire Department  
Eval Program: UST  
Eval Source: CERS,

Eval General Type: Compliance Evaluation Inspection  
Eval Date: 11-22-2017  
Violations Found: No  
Eval Type: Routine done by local agency  
Eval Notes: HazMat inspection completed by Daniel King on 11/22/2017

Eval Division: Burbank Fire Department  
Eval Program: HMRRP  
Eval Source: CERS,

Eval General Type: Compliance Evaluation Inspection  
Eval Date: 12-02-2016  
Violations Found: No  
Eval Type: Routine done by local agency  
Eval Notes: Annual inspection completed by Daniel King on 12/2/2016

Eval Division: Burbank Fire Department  
Eval Program: UST  
Eval Source: CERS,

Coordinates:  
Site ID: 435628  
Facility Name: AT&T California - K3123  
Env Int Type Code: HMBP  
Program ID: 10229914  
Coord Name: Not reported

Map ID  
Direction  
Distance  
Elevation

MAP FINDINGS

Site

Database(s)

EDR ID Number  
EPA ID Number

**AT&T CALIFORNIA - K3123 (Continued)**

**S113779358**

Ref Point Type Desc: Center of a facility or station.,  
Latitude: 34.196110  
Longitude: -118.343580

**Affiliation:**

Affiliation Type Desc: Environmental Contact  
Entity Name: AT&T EH&S Hotline - Option #1  
Entity Title: Not reported  
Affiliation Address: 311 S. Akard Street, Floor 12  
Affiliation City: Dallas  
Affiliation State: TX  
Affiliation Country: Not reported  
Affiliation Zip: 75202  
Affiliation Phone: ,

Affiliation Type Desc: Legal Owner  
Entity Name: Pacific Bell Telephone Company dba AT&T California  
Entity Title: Not reported  
Affiliation Address: 311 S. Akard Street, Floor 12  
Affiliation City: Dallas  
Affiliation State: TX  
Affiliation Country: United States  
Affiliation Zip: 75202  
Affiliation Phone: (469) 295-2319,

Affiliation Type Desc: Property Owner  
Entity Name: Pacific Bell Telephone Company dba AT&T California  
Entity Title: Not reported  
Affiliation Address: 311 S. Akard Street, Floor 12  
Affiliation City: Dallas  
Affiliation State: TX  
Affiliation Country: United States  
Affiliation Zip: 75202  
Affiliation Phone: (469) 295-2319,

Affiliation Type Desc: UST Tank Operator  
Entity Name: Pacific Bell Telephone Company dba AT&T California  
Entity Title: Not reported  
Affiliation Address: 311 S. Akard Street, Floor 12  
Affiliation City: Dallas  
Affiliation State: TX  
Affiliation Country: United States  
Affiliation Zip: 75202  
Affiliation Phone: (800) 566-9347,

Affiliation Type Desc: CUPA District  
Entity Name: Los Angeles County Fire  
Entity Title: Not reported  
Affiliation Address: 5825 Rickenbacker Road  
Affiliation City: Commerce  
Affiliation State: CA  
Affiliation Country: Not reported  
Affiliation Zip: 90040-3027  
Affiliation Phone: (323) 890-4000,

Affiliation Type Desc: Operator  
Entity Name: AT&T California



Map ID  
Direction  
Distance  
Elevation

MAP FINDINGS

Site

Database(s)

EDR ID Number  
EPA ID Number

**AT&T CALIFORNIA - K3123 (Continued)**

**S113779358**

Entity Title: Not reported  
Affiliation Address: Not reported  
Affiliation City: Not reported  
Affiliation State: Not reported  
Affiliation Country: Not reported  
Affiliation Zip: Not reported  
Affiliation Phone: (800) 566-9347,

Affiliation Type Desc: UST Permit Applicant  
Entity Name: Lisa Espinosa  
Entity Title: Manager - EH&S  
Affiliation Address: Not reported  
Affiliation City: Not reported  
Affiliation State: Not reported  
Affiliation Country: Not reported  
Affiliation Zip: Not reported  
Affiliation Phone: (800) 566-9347,

Affiliation Type Desc: Parent Corporation  
Entity Name: Pacific Bell Telephone Company dba AT&T California  
Entity Title: Not reported  
Affiliation Address: Not reported  
Affiliation City: Not reported  
Affiliation State: Not reported  
Affiliation Country: Not reported  
Affiliation Zip: Not reported  
Affiliation Phone: ,

Affiliation Type Desc: UST Tank Owner  
Entity Name: Pacific Bell Telephone Company dba AT&T California  
Entity Title: Not reported  
Affiliation Address: 311 S. Akard Street, Floor 12  
Affiliation City: Dallas  
Affiliation State: TX  
Affiliation Country: United States  
Affiliation Zip: 75202  
Affiliation Phone: (800) 566-9347,

Affiliation Type Desc: Document Preparer  
Entity Name: Peter Burnell, Sigma Consultants, Inc.  
Entity Title: Not reported  
Affiliation Address: Not reported  
Affiliation City: Not reported  
Affiliation State: Not reported  
Affiliation Country: Not reported  
Affiliation Zip: Not reported  
Affiliation Phone: ,

Affiliation Type Desc: Facility Mailing Address  
Entity Name: Mailing Address  
Entity Title: Not reported  
Affiliation Address: 311 S. Akard Street, Floor 12  
Affiliation City: Dallas  
Affiliation State: TX  
Affiliation Country: Not reported  
Affiliation Zip: 75202  
Affiliation Phone: ,

Map ID  
 Direction  
 Distance  
 Elevation

MAP FINDINGS

Site

Database(s)

EDR ID Number  
 EPA ID Number

**AT&T CALIFORNIA - K3123 (Continued)**

**S113779358**

Affiliation Type Desc: Identification Signer  
 Entity Name: Jeremy McGrue  
 Entity Title: National EPCRA Manager  
 Affiliation Address: Not reported  
 Affiliation City: Not reported  
 Affiliation State: Not reported  
 Affiliation Country: Not reported  
 Affiliation Zip: Not reported  
 Affiliation Phone: ,

Affiliation Type Desc: UST Property Owner Name  
 Entity Name: Pacific Bell Telephone Company dba AT&T California  
 Entity Title: Not reported  
 Affiliation Address: 311 S. Akard Street, Floor 12  
 Affiliation City: Dallas  
 Affiliation State: TX  
 Affiliation Country: United States  
 Affiliation Zip: 75202  
 Affiliation Phone: (800) 566-9347,

Name: PACIFIC BELL  
 Address: 3001 THORNTON AVE.  
 City,State,Zip: BURBANK, CA 91504  
 Site ID: 750425  
 CERS ID: T10000015164  
 CERS Description: Cleanup Program Site

Affiliation:

Affiliation Type Desc: Regional Board Caseworker  
 Entity Name: WELL INVESTIGATION PROGRAM - LOS ANGELES RWQCB (REGION 4)  
 Entity Title: Not reported  
 Affiliation Address: 320 W. 4TH ST., SUITE 200  
 Affiliation City: LOS ANGELES  
 Affiliation State: CA  
 Affiliation Country: Not reported  
 Affiliation Zip: Not reported  
 Affiliation Phone: ,

**C12**  
**North**  
**< 1/8**  
**0.048 mi.**  
**252 ft.**

**AT&T CALIFORNIA - K3123**  
**3001 THORNTON AVE**  
**BURBANK, CA 91504**  
**Site 4 of 18 in cluster C**

**UST FINDER 1028185572**  
**N/A**

**Relative:**  
**Higher**  
**Actual:**  
**673 ft.**

UST FINDER:  
 Object ID: 729803  
 Facility ID: CA10229914  
 Name: AT&T CALIFORNIA - K3123  
 Address: 3001 THORNTON AVE  
 City,State,Zip: BURBANK, CA 91504  
 Address Match Type: PointAddress  
 Open USTs: 1  
 Closed USTs: Not reported  
 TOS USTs: Not reported  
 Population 1500ft: 2212  
 Private Wells 1500ft: 0

Map ID  
 Direction  
 Distance  
 Elevation

MAP FINDINGS

Site

Database(s)

EDR ID Number  
 EPA ID Number

**AT&T CALIFORNIA - K3123 (Continued)**

**1028185572**

Within 100yr Floodplain: No  
 Land Use: Developed, High Intensity  
 Within SPA: Yes  
 SPA PWS Facility ID: CA1910067\_28257  
 SPA Water Type: SW - Surface Water  
 SPA Facility Type: IN - Intake  
 SPA HUC12: 180701050210  
 Within WHPA: Yes  
 WHPA PWS Facility ID: CA1910179\_14296  
 WHPA Water Type: GW - Ground water  
 WHPA Facility Type: WL - Well  
 WHPA HUC12: 180701050208  
 Facility Status: Open UST(s)  
 Date of Last Inspection: Not reported  
 EPA Region: 9  
 Tribe: Not reported  
 Coordinate Source: Geocode  
 X Coord: -118.343585002  
 Y Coord: 34.1961050190001  
 Latitude: 34.1961050192807  
 Longitude: -118.343585002396

**UST FINDER:**

Object ID: 2254616  
 Facility ID: CA10229914  
 Tank ID: CA10229914-001\_A Stand-alone Tank\_1  
 Tank Status: Open  
 Installation Date: 2003/06/01 15:59:59+00  
 Removal Date: Not reported  
 Tank Capacity: 8021  
 Substances: Diesel  
 Tank Wall Type: Double Wall

**C13  
 North  
 < 1/8  
 0.048 mi.  
 252 ft.**

**PACIFIC BELL  
 3001 THORNTON AVE  
 BURBANK, CA 91504  
 Site 5 of 18 in cluster C**

**UST U004343838  
 N/A**

**Relative:  
 Higher  
 Actual:  
 673 ft.**

UST:  
 Name: PACIFIC BELL  
 Address: 3001 THORNTON AVE  
 City,State,Zip: BURBANK, CA 91504  
 Facility ID: 10205  
 Permitting Agency: BURBANK, CITY OF  
 CERSID: Not reported  
 Latitude: 34.197454  
 Longitude: -118.342236  
 Owner type: Not reported  
 Facility type: Not reported  
 Num of inuse ust: Not reported  
 Num of closed ust: Not reported  
 Num of oos ust: Not reported  
 Epa region: Not reported  
 Tribal lands: Not reported  
 Tank owner name: Not reported  
 Tank owner mailing address: Not reported

Map ID  
 Direction  
 Distance  
 Elevation

MAP FINDINGS

Site

Database(s)

EDR ID Number  
 EPA ID Number

**PACIFIC BELL (Continued)**

**U004343838**

Tank owner mailing city: Not reported  
 Tank owner mailing zip: Not reported  
 Tank owner mailing state: Not reported  
 Tank operator name: Not reported  
 Tank operator mailing address: Not reported  
 Tank operator mailing city: Not reported  
 Tank operator mailing zip: Not reported  
 Tank operator mailing state: Not reported  
 Tankidnumber: Not reported  
 Tank status: Not reported  
 Tank configuration: Not reported  
 Tank closure date: Not reported  
 Tank installation date: Not reported  
 Tank num of compartments: Not reported  
 Tank contents: Not reported  
 Tank capacity gallons: Not reported  
 Tank type: Not reported  
 Tank pc construction: Not reported  
 Tank pwpiping construction: Not reported  
 Tank piping type: Not reported  
 Tank piping construction: Not reported  
 Tank sacrificial anode: Not reported  
 Tank cp impressed current: Not reported  
 Tank cp shutoff: Not reported  
 Tank alarms: Not reported  
 Tank ball float: Not reported  
 Tank spill bucket: Not reported

**C14**  
**North**  
**< 1/8**  
**0.048 mi.**  
**252 ft.**

**PACIFIC BELL**  
**3001 THORNTON AVE.**  
**BURBANK, CA 91504**  
**Site 6 of 18 in cluster C**

**CPS-SLIC S106836942**  
**EMI N/A**

**Relative:**  
**Higher**

**CPS-SLIC:**

**Actual:**  
**673 ft.**

Name: PACIFIC BELL  
 Address: 3001 THORNTON AVE.  
 City,State,Zip: BURBANK, CA 91504  
 Region: STATE  
**Facility Status: Completed - Case Closed**  
 Status Date: 12/10/1987  
 Global Id: T10000015164  
 Lead Agency: LOS ANGELES RWQCB (REGION 4)  
 Lead Agency Case Number: Not reported  
 Latitude: 34.19597  
 Longitude: -118.34359  
 Case Type: Cleanup Program Site  
 Case Worker: WIP  
 Local Agency: Not reported  
 RB Case Number: 104.0823  
 File Location: Not reported  
 Potential Media Affected: Not reported  
 Potential Contaminants of Concern: Not reported  
 EPA Region: 9  
 Coordinate Source: Not reported  
 Cuf Case: NO  
 Quantity Released Gallons: Not reported  
 Begin Date: 01/01/1985

Map ID  
 Direction  
 Distance  
 Elevation

MAP FINDINGS

Site

Database(s)

EDR ID Number  
 EPA ID Number

**PACIFIC BELL (Continued)**

**S106836942**

Leak Reported Date: Not reported  
 How Discovered: Not reported  
 How Discovered Description: Not reported  
 Discharge Source: Not reported  
 Discharge Cause: Not reported  
 Stop Method: Not reported  
 Stop Description: Not reported  
 No Further Action Date: 12/10/1987  
 CA Water Watershed Name: Los Angeles River - San Fernando - Bull Canyon (412.21)  
 Dwr Groundwater Subbasin Name: San Fernando Valley (4-012)  
 Disadvantaged Community: Disadvantaged Community  
 CA Enviroscreen 3 Score: 91-95%  
 CA Enviroscreen 4 Score: 90-95%  
 Military DOD Site: No  
 Facility Project Subtype: Not reported  
 RWQCB Region: LOS ANGELES RWQCB (REGION 4)  
 Site History: Not reported

[Click here to access the California GeoTracker records for this facility:](#)

**EMI:**

Name: PACIFIC BELL  
 Address: 3001 THORNTON AVE.  
 City,State,Zip: BURBANK, CA  
 Year: 1990  
 County Code: 19  
 Air Basin: SC  
 Facility ID: 66382  
 Air District Name: SC  
 SIC Code: 4813  
 Air District Name: SOUTH COAST AQMD  
 Community Health Air Pollution Info System: Not reported  
 Consolidated Emission Reporting Rule: Not reported  
 Total Organic Hydrocarbon Gases Tons/Yr: 0  
 Reactive Organic Gases Tons/Yr: 0  
 Carbon Monoxide Emissions Tons/Yr: 1  
 NOX - Oxides of Nitrogen Tons/Yr: 2  
 SOX - Oxides of Sulphur Tons/Yr: 0  
 Particulate Matter Tons/Yr: 0  
 Part. Matter 10 Micrometers and Smlr Tons/Yr:0

**C15**  
**North**  
**< 1/8**  
**0.048 mi.**  
**252 ft.**  
**Relative:**  
**Higher**  
**Actual:**  
**673 ft.**

**PACIFIC BELL**  
**3001 THORNTON AVE**  
**BURBANK, CA 91504**  
**Site 7 of 18 in cluster C**

**RCRA-VSQG 1000250026**  
**HIST UST CAD980881072**  
**FINDS**  
**ECHO**  
**LOS ANGELES CO. HMS**  
**HWTS**  
**HAZNET**  
**WIP**

**RCRA Listings:**

Date Form Received by Agency: 20220629  
 Handler Name: Pacific Bell  
 Handler Address: 3001 THORNTON AVE  
 Handler City,State,Zip: BURBANK, CA 91504  
 EPA ID: CAD980881072  
 Contact Name: ENVIRONMENTAL MANAGER

Map ID  
 Direction  
 Distance  
 Elevation

MAP FINDINGS

Site

Database(s)

EDR ID Number  
 EPA ID Number

**PACIFIC BELL (Continued)**

**1000250026**

Contact Address:	308 S AKARD ST
Contact City,State,Zip:	DALLAS, TX 75202
Contact Telephone:	800-566-9347 x4
Contact Fax:	Not reported
Contact Email:	Not reported
Contact Title:	Not reported
EPA Region:	09
Land Type:	Other
Federal Waste Generator Description:	Conditionally Exempt Small Quantity Generator
Non-Notifier:	Not reported
Biennial Report Cycle:	Not reported
Accessibility:	Not reported
Active Site Indicator:	Handler Activities
State District Owner:	Ca
State District:	3
Mailing Address:	308 S AKARD ST
Mailing City,State,Zip:	DALLAS, TX 75202
Owner Name:	Pacific Telephone & Telegraph Co
Owner Type:	Private
Operator Name:	Pacific Bell Telephone Company
Operator Type:	Private
Short-Term Generator Activity:	No
Importer Activity:	No
Mixed Waste Generator:	No
Transporter Activity:	No
Transfer Facility Activity:	No
Recycler Activity with Storage:	No
Small Quantity On-Site Burner Exemption:	No
Smelting Melting and Refining Furnace Exemption:	No
Underground Injection Control:	No
Off-Site Waste Receipt:	No
Universal Waste Indicator:	No
Universal Waste Destination Facility:	No
Federal Universal Waste:	No
Active Site State-Reg Handler:	---
Federal Facility Indicator:	Not reported
Hazardous Secondary Material Indicator:	N
Sub-Part K Indicator:	Not reported
2018 GPRC Permit Baseline:	Not on the Baseline
2018 GPRC Renewals Baseline:	Not on the Baseline
202 GPRC Corrective Action Baseline:	No
Subject to Corrective Action Universe:	No
Non-TSDFs Where RCRA CA has Been Imposed Universe:	No
Corrective Action Priority Ranking:	No NCAPS ranking
Environmental Control Indicator:	No
Institutional Control Indicator:	No
Human Exposure Controls Indicator:	N/A
Groundwater Controls Indicator:	N/A
Significant Non-Complier Universe:	No
Unaddressed Significant Non-Complier Universe:	No
Addressed Significant Non-Complier Universe:	No
Significant Non-Complier With a Compliance Schedule Universe:	No
Financial Assurance Required:	Not reported
Handler Date of Last Change:	20220705
Recognized Trader-Importer:	No
Recognized Trader-Exporter:	No
Importer of Spent Lead Acid Batteries:	No

Map ID  
Direction  
Distance  
Elevation

MAP FINDINGS

Site

Database(s)

EDR ID Number  
EPA ID Number

**PACIFIC BELL (Continued)**

**1000250026**

Exporter of Spent Lead Acid Batteries: No  
Recycler Activity Without Storage: No  
Manifest Broker: No  
Sub-Part P Indicator: No

Hazardous Waste Summary:

Waste Code: D001  
Waste Description: Ignitable Waste

Handler - Owner Operator:

Owner/Operator Indicator: Owner  
Owner/Operator Name: PACIFIC TELEPHONE & TELEGRAPH CO  
Legal Status: Private  
Date Became Current: Not reported  
Date Ended Current: Not reported  
Owner/Operator Address: NOT REQUIRED  
Owner/Operator City,State,Zip: NOT REQUIRED, ME 99999  
Owner/Operator Telephone: 415-555-1212  
Owner/Operator Telephone Ext: Not reported  
Owner/Operator Fax: Not reported  
Owner/Operator Email: Not reported

Owner/Operator Indicator: Owner  
Owner/Operator Name: PACIFIC TELEPHONE & TELEGRAPH CO  
Legal Status: Private  
Date Became Current: 19820723  
Date Ended Current: Not reported  
Owner/Operator Address: 430 BUSH ST  
Owner/Operator City,State,Zip: SAN FRANCISCO, CA 94108  
Owner/Operator Telephone: 800-566-9347  
Owner/Operator Telephone Ext: 4  
Owner/Operator Fax: Not reported  
Owner/Operator Email: EHSWASTEMANAGER@ATT.COM

Owner/Operator Indicator: Operator  
Owner/Operator Name: PACIFIC BELL TELEPHONE COMPANY  
Legal Status: Private  
Date Became Current: 19820723  
Date Ended Current: Not reported  
Owner/Operator Address: 308 S AKARD ST  
Owner/Operator City,State,Zip: DALLAS, TX 75202  
Owner/Operator Telephone: 800-566-9347  
Owner/Operator Telephone Ext: 4  
Owner/Operator Fax: Not reported  
Owner/Operator Email: EHSWASTEMANAGER@ATT.COM

Historic Generators:

Receive Date: 19831012  
Handler Name: PACIFIC BELL  
Federal Waste Generator Description: Large Quantity Generator  
State District Owner: Ca  
Large Quantity Handler of Universal Waste: No  
Recognized Trader Importer: No  
Recognized Trader Exporter: No  
Spent Lead Acid Battery Importer: No

Map ID  
Direction  
Distance  
Elevation

MAP FINDINGS

Site

Database(s)

EDR ID Number  
EPA ID Number

**PACIFIC BELL (Continued)**

**1000250026**

Spent Lead Acid Battery Exporter: No  
Current Record: No  
Non Storage Recycler Activity: Not reported  
Electronic Manifest Broker: Not reported

Receive Date: 20220629  
Handler Name: PACIFIC BELL  
Federal Waste Generator Description: Conditionally Exempt Small Quantity Generator  
State District Owner: Ca  
Large Quantity Handler of Universal Waste: No  
Recognized Trader Importer: No  
Recognized Trader Exporter: No  
Spent Lead Acid Battery Importer: No  
Spent Lead Acid Battery Exporter: No  
Current Record: Yes  
Non Storage Recycler Activity: No  
Electronic Manifest Broker: No

List of NAICS Codes and Descriptions:

NAICS Code: 51711  
NAICS Description: WIRED AND WIRELESS TELECOMMUNICATIONS CARRIERS (EXCEPT SATELLITE)

Facility Has Received Notices of Violations:

Violations: No Violations Found

Evaluation Action Summary:

Evaluations: No Evaluations Found

HIST UST:

Name: PACIFIC BELL (K3-123)  
Address: 3001 THORNTON AVE  
City,State,Zip: BURBANK, CA 91504  
File Number: 00027b54  
URL: <https://documents.geotracker.waterboards.ca.gov/ustpdfs/pdf/00027b54.pdf>  
Region: STATE  
Facility ID: 00000061328  
Facility Type: Other  
Other Type: SIC 4800  
Contact Name: E.J. KOEHLER  
Telephone: 4155426758  
Owner Name: PACIFIC BELL  
Owner Address: 370 THIRD STREET  
Owner City,St,Zip: SAN FRANCISCO, CA 94107  
Total Tanks: 0001

Tank Num: 001  
Container Num: 1  
Year Installed: 1964  
Tank Capacity: 00001000  
Tank Used for: PRODUCT  
Type of Fuel: DIESEL  
Container Construction Thickness: Not reported  
Leak Detection: None



Map ID  
Direction  
Distance  
Elevation

MAP FINDINGS

Site

Database(s)

EDR ID Number  
EPA ID Number

**PACIFIC BELL (Continued)**

**1000250026**

Click here for Geo Tracker PDF:

**FINDS:**

Registry ID: 110002672876

Click Here for FRS Facility Detail Report:

**Environmental Interest/Information System:**

The Resource Conservation and Recovery Act Information System (RCRAInfo) is EPA's comprehensive information system in support of the Resource Conservation and Recovery Act (RCRA) of 1976 and the Hazardous and Solid Waste Amendments (HSWA) of 1984. It tracks many types of information about generators, transporters, treaters, storers, and disposers of hazardous waste.

Registry ID: 110055895660

Click Here for FRS Facility Detail Report:

**Environmental Interest/Information System:**

The California Environmental Reporting System (CERS) is a statewide web-based user and information exchange system to support over 140,000 regulated businesses and over 130 local agencies in electronically collecting and reporting significant hazardous materials, hazardous waste and compliance and enforcement data as mandated by California law. Under oversight by Cal/EPA, certified local governing agencies (Unified Program Agencies - UPAs) consolidate, coordinate and provide consistent regulatory activities for six state and federal environmental programs.

The California Environmental Protection Agency (CalEPA) has recently implemented a new data warehouse system (nSite). This data warehouse combines and merges facility and site information from five different systems managed within CalEPA. The five systems are: California Environmental Reporting System (CERS), EnviroStor, GeoTracker, California Integrated Water Quality System (CIWQS), and Toxic Release Inventory (TRI).

Click this hyperlink while viewing on your computer to access additional FINDS: detail in the EDR Site Report.

**ECHO:**

Envid: 1000250026  
Registry ID: 110002672876  
DFR URL: <http://echo.epa.gov/detailed-facility-report?fid=110002672876>  
Name: PACIFIC BELL  
Address: 3001 THORNTON AVE  
City,State,Zip: BURBANK, CA 91504

**LOS ANGELES CO. HMS:**

Name: PACIFIC BELL BRBNCA13/K3123  
Address: 3001 THORNTON AVE  
City,State,Zip: BURBANK, CA 91506  
Region: LA  
Permit Category: T  
Facility Id: 010321-010205  
Facility Type: 0  
Facility Status: Removed  
Area: 3E  
Permit Number: 00001627T

Map ID  
Direction  
Distance  
Elevation

MAP FINDINGS

Site

Database(s)

EDR ID Number  
EPA ID Number

**PACIFIC BELL (Continued)**

**1000250026**

Permit Status: Removed

**HWTS:**

Name: PACIFIC BELL TELEPHONE CO  
Address: 3001 THORNTON AVE  
Address 2: Not reported  
City,State,Zip: BURBANK, CA 91504  
EPA ID: CAD980881072  
Inactive Date: Not reported  
Create Date: 04/10/1987  
Last Act Date: Not reported  
Mailing Name: Not reported  
Mailing Address: 308 S. AKARD ST.  
Mailing Address 2: Not reported  
Mailing City,State,Zip: DALLAS, TX 75202  
Owner Name: PACIFIC BELL  
Owner Address: 308 S. AKARD ST  
Owner Address 2: Not reported  
Owner City,State,Zip: DALLAS, TX 952020000  
Owner Phone: Not reported  
Owner Fax: Not reported  
Contact Name: EH&S WASTE MANAGER/TEAM  
Contact Address: 308 S. AKARD ST.  
Contact Address 2: Not reported  
City,State,Zip: DALLAS, TX 75202  
Contact Phone: Not reported  
Contact Fax: Not reported  
Facility Status: Active  
Facility Type: PERMANENT  
Category: FEDERAL  
Latitude: 34.19549  
Longitude: -118.343594

**NAICS:**

EPA ID: CAD980881072  
Create Date: 2003-10-23 13:13:52.000  
NAICS Code: 51331  
NAICS Description: Wired Telecommunications Carriers  
Issued EPA ID Date: 1987-04-10 00:00:00  
Inactive Date: Not reported  
Facility Name: PACIFIC BELL TELEPHONE CO  
Facility Address: 3001 THORNTON AVE  
Facility Address 2: Not reported  
Facility City: BURBANK  
Facility County: Not reported  
Facility State: CA  
Facility Zip: 915040000

**HAZNET:**

Name: PACIFIC BELL TELEPHONE CO  
Address: 3001 THORNTON AVE  
Address 2: Not reported  
City,State,Zip: BURBANK, CA 915040000  
Contact: EH&S WASTE MANAGER/TEAM  
Telephone: 8005669347  
Mailing Name: Not reported

Map ID  
Direction  
Distance  
Elevation

MAP FINDINGS

Site

Database(s)

EDR ID Number  
EPA ID Number

**PACIFIC BELL (Continued)**

**1000250026**

Mailing Address: 308 S. AKARD ST.

Year: 2021  
Gepaid: CAD980881072  
TSD EPA ID: CAT080013352  
CA Waste Code: 241 - Tank bottom waste  
Disposal Method: H039 - Other Recovery Of Reclamation For Reuse Including Acid  
Regeneration, Organics Recovery Ect  
Tons: 0.37531

Year: 2021  
Gepaid: CAD980881072  
TSD EPA ID: CAD008252405  
CA Waste Code: 331 - Off-specification, aged or surplus organics  
Disposal Method: H061 - Fuel Blending Prior To Energy Recovery At Another Site  
Tons: 0.005

Year: 2021  
Gepaid: CAD980881072  
TSD EPA ID: AZR000520478  
CA Waste Code: 221 - Waste oil and mixed oil  
Disposal Method: H141 - Storage, Bulking, And/Or Transfer Off Site--No  
Treatment/Reovery (H010-H129) Or (H131-H135)  
Tons: 0.2085

Year: 2021  
Gepaid: CAD980881072  
TSD EPA ID: AZR000520478  
CA Waste Code: 352 - Other organic solids  
Disposal Method: H141 - Storage, Bulking, And/Or Transfer Off Site--No  
Treatment/Reovery (H010-H129) Or (H131-H135)  
Tons: 0.03

Year: 2020  
Gepaid: CAD980881072  
TSD EPA ID: CAD008252405  
CA Waste Code: 331 - Off-specification, aged or surplus organics  
Disposal Method: H061 - Fuel Blending Prior To Energy Recovery At Another Site  
Tons: 0.01

Year: 2020  
Gepaid: CAD980881072  
TSD EPA ID: MOD981123391  
CA Waste Code: 352 - Other organic solids  
Disposal Method: H141 - Storage, Bulking, And/Or Transfer Off Site--No  
Treatment/Reovery (H010-H129) Or (H131-H135)  
Tons: 0.005

Year: 2020  
Gepaid: CAD980881072  
TSD EPA ID: CAD982444481  
CA Waste Code: 352 - Other organic solids  
Disposal Method: H141 - Storage, Bulking, And/Or Transfer Off Site--No  
Treatment/Reovery (H010-H129) Or (H131-H135)  
Tons: 0.025

Year: 2020

Map ID  
Direction  
Distance  
Elevation

MAP FINDINGS

Site

Database(s)

EDR ID Number  
EPA ID Number

**PACIFIC BELL (Continued)**

**1000250026**

Gepaid:	CAD980881072
TSD EPA ID:	CAD008252405
CA Waste Code:	352 - Other organic solids
Disposal Method:	H141 - Storage, Bulking, And/Or Transfer Off Site--No Treatment/Reovery (H010-H129) Or (H131-H135)
Tons:	0.02
Year:	2020
Gepaid:	CAD980881072
TSD EPA ID:	CAT080013352
CA Waste Code:	241 - Tank bottom waste
Disposal Method:	H039 - Other Recovery Of Reclamation For Reuse Including Acid Regeneration, Organics Recovery Ect
Tons:	0.18349
Year:	2019
Gepaid:	CAD980881072
TSD EPA ID:	CAD008302903
CA Waste Code:	352 - Other organic solids
Disposal Method:	H141 - Storage, Bulking, And/Or Transfer Off Site--No Treatment/Reovery (H010-H129) Or (H131-H135)
Tons:	0.03000

[Click this hyperlink](#) while viewing on your computer to access 16 additional CA HAZNET: record(s) in the EDR Site Report.

Additional Info:

Year:	2021
Gen EPA ID:	CAD980881072
Shipment Date:	6/25/2020
Creation Date:	7/16/2020
Receipt Date:	6/26/2020
Manifest ID:	016932544JJK
Trans EPA ID:	CAR000296038
Trans Name:	FUELTEC INC
Trans 2 EPA ID:	Not reported
Trans 2 Name:	Not reported
TSD EPA ID:	CAT080013352
Trans Name:	WORLD OIL RECYCLING
TSD EPA Alt EPA ID:	Not reported
TSD EPA Alt Name:	Not reported
Waste Code Description:	241 - Tank bottom waste 251 Still bottoms with halogenated organics
RCRA Code:	Not reported
Meth Code:	H039 - Other Recovery Of Reclamation For Reuse Including Acid Regeneration, Organics Recovery Ect
Quantity Tons:	0.18349
Waste Quantity:	44
Quantity Unit:	G
Additional Code 1:	Not reported
Additional Code 2:	Not reported
Additional Code 3:	Not reported
Additional Code 4:	Not reported
Additional Code 5:	Not reported
Shipment Date:	5/29/2020

Map ID  
Direction  
Distance  
Elevation

MAP FINDINGS

Site

Database(s)

EDR ID Number  
EPA ID Number

**PACIFIC BELL (Continued)**

**1000250026**

Creation Date: 7/6/2020  
Receipt Date: 6/5/2020  
Manifest ID: 013184396FLE  
Trans EPA ID: CAR000241448  
Trans Name: ENVIRONMENTAL & CHEMICAL CONSULTING INC  
Trans 2 EPA ID: Not reported  
Trans 2 Name: Not reported  
TSDf EPA ID: CAD008252405  
Trans Name: PACIFIC RESOURCE RECOVERY SERVICES INC  
TSDf Alt EPA ID: Not reported  
TSDf Alt Name: Not reported  
Waste Code Description: 331 - Off-specification, aged, or surplus organics  
RCRA Code: D001  
Meth Code: H061 - Fuel Blending Prior To Energy Recovery At Another Site  
Quantity Tons: 0.01  
Waste Quantity: 20  
Quantity Unit: P  
Additional Code 1: Not reported  
Additional Code 2: Not reported  
Additional Code 3: Not reported  
Additional Code 4: Not reported  
Additional Code 5: Not reported

Shipment Date: 11/13/2020  
Creation Date: 12/7/2020  
Receipt Date: 11/24/2020  
Manifest ID: 014089491FLE  
Trans EPA ID: CAR000241448  
Trans Name: ENVIRONMENTAL & CHEMICAL CONSULTING INC  
Trans 2 EPA ID: CAR000277566  
Trans 2 Name: ENVIRONMENTAL REGULATORY COMPLIANCE LLC  
TSDf EPA ID: CAD008252405  
Trans Name: PACIFIC RESOURCE RECOVERY SERVICES INC  
TSDf Alt EPA ID: Not reported  
TSDf Alt Name: Not reported  
Waste Code Description: 352 - Other organic solids  
RCRA Code: D001  
Meth Code: H141 - Storage, Bulking, And/Or Transfer Off Site--No Treatment/Reovery (H010-H129) Or (H131-H135)  
Quantity Tons: 0.02  
Waste Quantity: 40  
Quantity Unit: P  
Additional Code 1: Not reported  
Additional Code 2: Not reported  
Additional Code 3: Not reported  
Additional Code 4: Not reported  
Additional Code 5: Not reported

Shipment Date: 1/9/2020  
Creation Date: 1/28/2020  
Receipt Date: 1/9/2020  
Manifest ID: 020681720JJK  
Trans EPA ID: CAR000172460  
Trans Name: ENVIRONMENTAL LOGISTICS INC  
Trans 2 EPA ID: Not reported  
Trans 2 Name: Not reported  
TSDf EPA ID: CAD982444481

Map ID  
Direction  
Distance  
Elevation

MAP FINDINGS

Site

Database(s)

EDR ID Number  
EPA ID Number

**PACIFIC BELL (Continued)**

**1000250026**

Trans Name: HAZMAT TSDF INC, FORMER FILTER RECYCLING SERVICES INC  
TSDF Alt EPA ID: Not reported  
TSDF Alt Name: Not reported  
Waste Code Description: 352 - Other organic solids  
RCRA Code: Not reported  
Meth Code: H141 - Storage, Bulking, And/Or Transfer Off Site--No Treatment/Reovery (H010-H129) Or (H131-H135)  
Quantity Tons: 0.025  
Waste Quantity: 50  
Quantity Unit: P  
Additional Code 1: Not reported  
Additional Code 2: Not reported  
Additional Code 3: Not reported  
Additional Code 4: Not reported  
Additional Code 5: Not reported

Shipment Date: 1/9/2020  
Creation Date: 3/4/2020  
Receipt Date: 1/15/2020  
Manifest ID: 020681721JJK  
Trans EPA ID: CAR000172460  
Trans Name: ENVIRONMENTAL LOGISTICS INC  
Trans 2 EPA ID: Not reported  
Trans 2 Name: Not reported  
TSDF EPA ID: MOD981123391  
Trans Name: HAZMAT INC  
TSDF Alt EPA ID: Not reported  
TSDF Alt Name: Not reported  
Waste Code Description: 352 - Other organic solids  
RCRA Code: D001  
Meth Code: H141 - Storage, Bulking, And/Or Transfer Off Site--No Treatment/Reovery (H010-H129) Or (H131-H135)  
Quantity Tons: 0.005  
Waste Quantity: 10  
Quantity Unit: P  
Additional Code 1: Not reported  
Additional Code 2: Not reported  
Additional Code 3: Not reported  
Additional Code 4: Not reported  
Additional Code 5: Not reported

Additional Info:  
Year: 2020  
Gen EPA ID: CAD980881072

Shipment Date: 6/25/2020  
Creation Date: 7/16/2020  
Receipt Date: 6/26/2020  
Manifest ID: 016932544JJK  
Trans EPA ID: CAR000296038  
Trans Name: FUELTEC INC  
Trans 2 EPA ID: Not reported  
Trans 2 Name: Not reported  
TSDF EPA ID: CAT080013352  
Trans Name: WORLD OIL RECYCLING  
TSDF Alt EPA ID: Not reported  
TSDF Alt Name: Not reported

Map ID  
 Direction  
 Distance  
 Elevation

MAP FINDINGS

Site

Database(s)

EDR ID Number  
 EPA ID Number

**PACIFIC BELL (Continued)**

**1000250026**

Waste Code Description:	241 - Tank bottom waste 251 Still bottoms with halogenated organics
RCRA Code:	Not reported
Meth Code:	H039 - Other Recovery Of Reclamation For Reuse Including Acid Regeneration, Organics Recovery Ect
Quantity Tons:	0.18349
Waste Quantity:	44
Quantity Unit:	G
Additional Code 1:	Not reported
Additional Code 2:	Not reported
Additional Code 3:	Not reported
Additional Code 4:	Not reported
Additional Code 5:	Not reported
Shipment Date:	5/29/2020
Creation Date:	7/6/2020
Receipt Date:	6/5/2020
Manifest ID:	013184396FLE
Trans EPA ID:	CAR000241448
Trans Name:	ENVIRONMENTAL & CHEMICAL CONSULTING INC
Trans 2 EPA ID:	Not reported
Trans 2 Name:	Not reported
TSDf EPA ID:	CAD008252405
Trans Name:	PACIFIC RESOURCE RECOVERY SERVICES INC
TSDf Alt EPA ID:	Not reported
TSDf Alt Name:	Not reported
Waste Code Description:	331 - Off-specification, aged, or surplus organics
RCRA Code:	D001
Meth Code:	H061 - Fuel Blending Prior To Energy Recovery At Another Site
Quantity Tons:	0.01
Waste Quantity:	20
Quantity Unit:	P
Additional Code 1:	Not reported
Additional Code 2:	Not reported
Additional Code 3:	Not reported
Additional Code 4:	Not reported
Additional Code 5:	Not reported
Shipment Date:	11/13/2020
Creation Date:	12/7/2020
Receipt Date:	11/24/2020
Manifest ID:	014089491FLE
Trans EPA ID:	CAR000241448
Trans Name:	ENVIRONMENTAL & CHEMICAL CONSULTING INC
Trans 2 EPA ID:	CAR000277566
Trans 2 Name:	ENVIRONMENTAL REGULATORY COMPLIANCE LLC
TSDf EPA ID:	CAD008252405
Trans Name:	PACIFIC RESOURCE RECOVERY SERVICES INC
TSDf Alt EPA ID:	Not reported
TSDf Alt Name:	Not reported
Waste Code Description:	352 - Other organic solids
RCRA Code:	D001
Meth Code:	H141 - Storage, Bulking, And/Or Transfer Off Site--No Treatment/Reovery (H010-H129) Or (H131-H135)
Quantity Tons:	0.02
Waste Quantity:	40
Quantity Unit:	P
Additional Code 1:	Not reported

Map ID  
Direction  
Distance  
Elevation

MAP FINDINGS

Site

Database(s)

EDR ID Number  
EPA ID Number

**PACIFIC BELL (Continued)**

**1000250026**

Additional Code 2:	Not reported
Additional Code 3:	Not reported
Additional Code 4:	Not reported
Additional Code 5:	Not reported
Shipment Date:	1/9/2020
Creation Date:	1/28/2020
Receipt Date:	1/9/2020
Manifest ID:	020681720JJK
Trans EPA ID:	CAR000172460
Trans Name:	ENVIRONMENTAL LOGISTICS INC
Trans 2 EPA ID:	Not reported
Trans 2 Name:	Not reported
TSDf EPA ID:	CAD982444481
Trans Name:	HAZMAT TSDf INC, FORMER FILTER RECYCLING SERVICES INC
TSDf Alt EPA ID:	Not reported
TSDf Alt Name:	Not reported
Waste Code Description:	352 - Other organic solids
RCRA Code:	Not reported
Meth Code:	H141 - Storage, Bulking, And/Or Transfer Off Site--No Treatment/Reovery (H010-H129) Or (H131-H135)
Quantity Tons:	0.025
Waste Quantity:	50
Quantity Unit:	P
Additional Code 1:	Not reported
Additional Code 2:	Not reported
Additional Code 3:	Not reported
Additional Code 4:	Not reported
Additional Code 5:	Not reported
Shipment Date:	1/9/2020
Creation Date:	3/4/2020
Receipt Date:	1/15/2020
Manifest ID:	020681721JJK
Trans EPA ID:	CAR000172460
Trans Name:	ENVIRONMENTAL LOGISTICS INC
Trans 2 EPA ID:	Not reported
Trans 2 Name:	Not reported
TSDf EPA ID:	MOD981123391
Trans Name:	HAZMAT INC
TSDf Alt EPA ID:	Not reported
TSDf Alt Name:	Not reported
Waste Code Description:	352 - Other organic solids
RCRA Code:	D001
Meth Code:	H141 - Storage, Bulking, And/Or Transfer Off Site--No Treatment/Reovery (H010-H129) Or (H131-H135)
Quantity Tons:	0.005
Waste Quantity:	10
Quantity Unit:	P
Additional Code 1:	Not reported
Additional Code 2:	Not reported
Additional Code 3:	Not reported
Additional Code 4:	Not reported
Additional Code 5:	Not reported

Detail Two:

Year: 2020



Map ID  
Direction  
Distance  
Elevation

MAP FINDINGS

Site

Database(s)

EDR ID Number  
EPA ID Number

**PACIFIC BELL (Continued)**

**1000250026**

EM Manifest ID: ae03b001-728a-48f8-92f3-ee29195c74cb  
Shipment Date: 11/13/2020  
Receipt Date: 11/24/2020  
Manifest Number: 014089491FLE  
Generator EPA ID: CAD980881072  
Name: PACIFIC BELL  
Address: 3001 THORNTON AVE  
Address 2: Not reported  
City: BURBANK  
Zip: 91504  
Telephone: 800-566-9347  
Contact: ENVIRONMENTAL MANAGER  
Contact Telephone: 213-578-2827  
Transporter 1 EPA ID: CAR000241448  
Transporter 1 Emergency Number: Not reported  
Transporter 2 EPA ID: CAR000277566  
Transporter 2 Emergency Number: Not reported  
TSDf EPA ID: CAD008252405  
TSDf Name: PACIFIC RESOURCE RECOVERY SERVICES INC  
TSDf Address 1: EAST PICO BLVD  
TSDf Address 2: Not reported  
TSDf City: LOS ANGELES  
TSDf Zip: 90023-0000  
TSDf Telephone: Not reported

Federal:  
Year: 2020  
EM Manifest ID: ae03b001-728a-48f8-92f3-ee29195c74cb  
Generator EPA ID: CAD980881072  
Shipment Date: 2020-11-13  
Manifest Number: 014089491FLE  
Line Number: 1  
Method Code: H141  
Quantity Tons: 0.02000  
Quantity Waste: 40.000000  
Quantity Unit: P  
Number of Containers: 1  
Type of Container: Fiberboard or plastic drums, barrels, kegs  
Quantity Type: Pounds  
Federal Code: D001

State:  
Year: 2020  
EM Manifest ID: ae03b001-728a-48f8-92f3-ee29195c74cb  
Generator EPA ID: CAD980881072  
Shipment Date: 2020-11-13  
Manifest Number: 014089491FLE  
Line Number: 1  
Method Code: H141  
Quantity Tons: 0.02000  
Quantity Waste: 40.000000  
Quantity Unit: P  
Number of Containers: 1  
Type of Container: Fiberboard or plastic drums, barrels, kegs  
Quantity Type: Pounds  
State Code: 352

Map ID  
Direction  
Distance  
Elevation

MAP FINDINGS

Site

Database(s)

EDR ID Number  
EPA ID Number

**PACIFIC BELL (Continued)**

**1000250026**

Additional Info:

Year: 2016  
Gen EPA ID: CAD980881072

Shipment Date: 20150409  
Creation Date: 7/6/2015 22:15:12  
Receipt Date: 20150415  
Manifest ID: 013886517JJK  
Trans EPA ID: CAR000209023  
Trans Name: CALIFORNIA HAZARDOUS SERVICES INC  
Trans 2 EPA ID: Not reported  
Trans 2 Name: Not reported  
TSDf EPA ID: CAT080013352  
Trans Name: DEMENNO KERDOON  
TSDf Alt EPA ID: Not reported  
TSDf Alt Name: Not reported  
Waste Code Description: 134 - Aqueous solution with <10% total organic residues  
RCRA Code: D001  
Meth Code: H039 - Other Recovery Of Reclamation For Reuse Including Acid Regeneration, Organics Recovery Ect

Quantity Tons: 0.1344  
Waste Quantity: 32  
Quantity Unit: G  
Additional Code 1: Not reported  
Additional Code 2: Not reported  
Additional Code 3: Not reported  
Additional Code 4: Not reported  
Additional Code 5: Not reported

Additional Info:

Year: 2015  
Gen EPA ID: CAD980881072

Shipment Date: 20150409  
Creation Date: 7/6/2015 22:15:12  
Receipt Date: 20150415  
Manifest ID: 013886517JJK  
Trans EPA ID: CAR000209023  
Trans Name: CALIFORNIA HAZARDOUS SERVICES INC  
Trans 2 EPA ID: Not reported  
Trans 2 Name: Not reported  
TSDf EPA ID: CAT080013352  
Trans Name: DEMENNO KERDOON  
TSDf Alt EPA ID: Not reported  
TSDf Alt Name: Not reported  
Waste Code Description: 134 - Aqueous solution with <10% total organic residues  
RCRA Code: D001  
Meth Code: H039 - Other Recovery Of Reclamation For Reuse Including Acid Regeneration, Organics Recovery Ect

Quantity Tons: 0.1344  
Waste Quantity: 32  
Quantity Unit: G  
Additional Code 1: Not reported  
Additional Code 2: Not reported  
Additional Code 3: Not reported  
Additional Code 4: Not reported

Map ID  
Direction  
Distance  
Elevation

MAP FINDINGS

Site

Database(s)

EDR ID Number  
EPA ID Number

**PACIFIC BELL (Continued)**

**1000250026**

Additional Code 5: Not reported

Additional Info:

Year: 2014  
Gen EPA ID: CAD980881072

Shipment Date: 20140512  
Creation Date: 8/7/2014 22:15:06  
Receipt Date: 20140515  
Manifest ID: 000897138VES  
Trans EPA ID: NJD080631369  
Trans Name: VEOLIA ES TECHNICAL SOLUTIONS  
Trans 2 EPA ID: Not reported  
Trans 2 Name: Not reported  
TSDf EPA ID: CAD008302903  
Trans Name: VEOLIA ES TECHNICAL SOLUTIONS LLC  
TSDf Alt EPA ID: Not reported  
TSDf Alt Name: Not reported  
Waste Code Description: 352 - Other organic solids  
RCRA Code: D001  
Meth Code: H141 - Storage, Bulking, And/Or Transfer Off Site--No  
Treatment/Reovery (H010-H129) Or (H131-H135)

Quantity Tons: 0.02  
Waste Quantity: 40  
Quantity Unit: P  
Additional Code 1: Not reported  
Additional Code 2: Not reported  
Additional Code 3: Not reported  
Additional Code 4: Not reported  
Additional Code 5: Not reported

Shipment Date: 20140512  
Creation Date: 8/7/2014 22:15:06  
Receipt Date: 20140515  
Manifest ID: 000897138VES  
Trans EPA ID: NJD080631369  
Trans Name: VEOLIA ES TECHNICAL SOLUTIONS  
Trans 2 EPA ID: Not reported  
Trans 2 Name: Not reported  
TSDf EPA ID: CAD008302903  
Trans Name: VEOLIA ES TECHNICAL SOLUTIONS LLC  
TSDf Alt EPA ID: Not reported  
TSDf Alt Name: Not reported  
Waste Code Description: 221 - Waste oil and mixed oil  
RCRA Code: Not reported  
Meth Code: H061 - Fuel Blending Prior To Energy Recovery At Another Site  
Quantity Tons: 0.175  
Waste Quantity: 350  
Quantity Unit: P  
Additional Code 1: Not reported  
Additional Code 2: Not reported  
Additional Code 3: Not reported  
Additional Code 4: Not reported  
Additional Code 5: Not reported

Shipment Date: 20140512  
Creation Date: 8/7/2014 22:15:06

Map ID  
Direction  
Distance  
Elevation

MAP FINDINGS

Site

Database(s)

EDR ID Number  
EPA ID Number

**PACIFIC BELL (Continued)**

**1000250026**

Receipt Date: 20140515  
Manifest ID: 000897138VES  
Trans EPA ID: NJD080631369  
Trans Name: VEOLIA ES TECHNICAL SOLUTIONS  
Trans 2 EPA ID: Not reported  
Trans 2 Name: Not reported  
TSDf EPA ID: CAD008302903  
Trans Name: VEOLIA ES TECHNICAL SOLUTIONS LLC  
TSDf Alt EPA ID: Not reported  
TSDf Alt Name: Not reported  
Waste Code Description: 133 - Aqueous solution with 10% or more total organic residues  
RCRA Code: Not reported  
Meth Code: H020 - Solvents Recovery  
Quantity Tons: 0.4  
Waste Quantity: 800  
Quantity Unit: P  
Additional Code 1: Not reported  
Additional Code 2: Not reported  
Additional Code 3: Not reported  
Additional Code 4: Not reported  
Additional Code 5: Not reported

Additional Info:

Year: 2011  
Gen EPA ID: CAD980881072

Shipment Date: 20110614  
Creation Date: 11/30/2011 18:30:12  
Receipt Date: 20110620  
Manifest ID: 004419974FLE  
Trans EPA ID: MAD039322250  
Trans Name: CLEAN HARBORS ENVIRONMENTAL SERVICES INC  
Trans 2 EPA ID: AZR000508515  
Trans 2 Name: SLT EXPRESSWAY INC  
TSDf EPA ID: UTD981552177  
Trans Name: CLEAN HARBORS ARAGONITE LLC  
TSDf Alt EPA ID: Not reported  
TSDf Alt Name: Not reported  
Waste Code Description: 261 - Not reported  
RCRA Code: Not reported  
Meth Code: H040 - Incineration--Thermal Destruction Other Than Use As A Fuel  
Quantity Tons: 0.06612  
Waste Quantity: 60  
Quantity Unit: K  
Additional Code 1: Not reported  
Additional Code 2: Not reported  
Additional Code 3: Not reported  
Additional Code 4: Not reported  
Additional Code 5: Not reported

Additional Info:

Year: 2007  
Gen EPA ID: CAD980881072

Shipment Date: 20070329  
Creation Date: 8/23/2007 18:30:34

Map ID  
Direction  
Distance  
Elevation

MAP FINDINGS

Site

Database(s)

EDR ID Number  
EPA ID Number

**PACIFIC BELL (Continued)**

**1000250026**

Receipt Date: 20070406  
Manifest ID: 000663716FLE  
Trans EPA ID: MAD039322250  
Trans Name: CLEAN HARBORS ENV SERVICES INC  
Trans 2 EPA ID: Not reported  
Trans 2 Name: Not reported  
TSDf EPA ID: CAD044429835  
Trans Name: CLEAN HARBORS WILMINGTON LLC  
TSDf Alt EPA ID: Not reported  
TSDf Alt Name: Not reported  
Waste Code Description: 141 - Off-specification, aged, or surplus inorganics  
RCRA Code: D002  
Meth Code: H141 - Storage, Bulking, And/Or Transfer Off Site--No Treatment/Reovery (H010-H129) Or (H131-H135)  
  
Quantity Tons: 0.075  
Waste Quantity: 150  
Quantity Unit: P  
Additional Code 1: Not reported  
Additional Code 2: Not reported  
Additional Code 3: Not reported  
Additional Code 4: Not reported  
Additional Code 5: Not reported

Additional Info:

Year: 2003  
Gen EPA ID: CAD980881072

Shipment Date: 20030910  
Creation Date: 8/3/2004 15:00:31  
Receipt Date: 20030917  
Manifest ID: 22403546  
Trans EPA ID: CAT080016116  
Trans Name: NIETO AND SONS TRUCKING INC  
Trans 2 EPA ID: Not reported  
Trans 2 Name: Not reported  
TSDf EPA ID: CAT080013352  
Trans Name: DEMENNO KERDOON  
TSDf Alt EPA ID: CAT080013352  
TSDf Alt Name: Not reported  
Waste Code Description: 221 - Waste oil and mixed oil  
RCRA Code: Not reported  
Meth Code: R01 - Recycler  
Quantity Tons: 1.9  
Waste Quantity: 500  
Quantity Unit: G  
Additional Code 1: Not reported  
Additional Code 2: Not reported  
Additional Code 3: Not reported  
Additional Code 4: Not reported  
Additional Code 5: Not reported

WIP:

Name: PACIFIC BELL  
Address: 3001 Thornton Ave  
City,State,Zip: BURBANK, CA 91504  
Region: 4

Map ID  
 Direction  
 Distance  
 Elevation

MAP FINDINGS

Site

Database(s)

EDR ID Number  
 EPA ID Number

**PACIFIC BELL (Continued)**

**1000250026**

File Number: 104.0823  
**File Status: Historical**  
 Staff: DBACHARO  
 Facility Suite: Not reported

**C16**  
**NNE**  
**< 1/8**  
**0.051 mi.**  
**268 ft.**

**THE MERCEDES SPECIALISTS**  
**2923 THORNTON AVE**  
**BURBANK, CA 91504**

**RCRA NonGen / NLR**

**1028903872**  
**CAL000481570**

**Site 8 of 18 in cluster C**

**Relative:**  
**Higher**  
**Actual:**  
**672 ft.**

RCRA Listings:	
Date Form Received by Agency:	20231102
Handler Name:	The Mercedes Specialists
Handler Address:	2923 THORNTON AVE
Handler City,State,Zip:	BURBANK, CA 91504
EPA ID:	CAL000481570
Contact Name:	ANDRANIK HOVSEPIAN
Contact Address:	3925 BIG OAK DR 2
Contact City,State,Zip:	STUDIO CITY, CA 91604
Contact Telephone:	818-480-0558
Contact Fax:	Not reported
Contact Email:	ANDY@THEMBSPECIALIST.COM
Contact Title:	Not reported
EPA Region:	09
Land Type:	Not reported
Federal Waste Generator Description:	Not a generator, verified
Non-Notifier:	Not reported
Biennial Report Cycle:	Not reported
Accessibility:	Not reported
Active Site Indicator:	Not reported
State District Owner:	Not reported
State District:	Not reported
Mailing Address:	2923 THORNTON AVE
Mailing City,State,Zip:	BURBANK, CA 91504
Owner Name:	The Mercedes Specialists
Owner Type:	Other
Operator Name:	Andranik Hovsepian
Operator Type:	Other
Short-Term Generator Activity:	No
Importer Activity:	No
Mixed Waste Generator:	No
Transporter Activity:	No
Transfer Facility Activity:	No
Recycler Activity with Storage:	No
Small Quantity On-Site Burner Exemption:	No
Smelting Melting and Refining Furnace Exemption:	No
Underground Injection Control:	No
Off-Site Waste Receipt:	No
Universal Waste Indicator:	No
Universal Waste Destination Facility:	No
Federal Universal Waste:	No
Active Site State-Reg Handler:	---
Federal Facility Indicator:	Not reported
Hazardous Secondary Material Indicator:	N
Sub-Part K Indicator:	Not reported
2018 GPRC Permit Baseline:	Not on the Baseline
2018 GPRC Renewals Baseline:	Not on the Baseline

Map ID  
Direction  
Distance  
Elevation

MAP FINDINGS

Site

Database(s)

EDR ID Number  
EPA ID Number

**THE MERCEDES SPECIALISTS (Continued)**

**1028903872**

202 GPRC Corrective Action Baseline: No  
Subject to Corrective Action Universe: No  
Non-TSDFs Where RCRA CA has Been Imposed Universe: No  
Corrective Action Priority Ranking: No NCAPS ranking  
Environmental Control Indicator: No  
Institutional Control Indicator: No  
Human Exposure Controls Indicator: N/A  
Groundwater Controls Indicator: N/A  
Significant Non-Complier Universe: No  
Unaddressed Significant Non-Complier Universe: No  
Addressed Significant Non-Complier Universe: No  
Significant Non-Complier With a Compliance Schedule Universe: No  
Financial Assurance Required: Not reported  
Handler Date of Last Change: 20231103  
Recognized Trader-Importer: No  
Recognized Trader-Exporter: No  
Importer of Spent Lead Acid Batteries: No  
Exporter of Spent Lead Acid Batteries: No  
Recycler Activity Without Storage: No  
Manifest Broker: No  
Sub-Part P Indicator: No

Handler - Owner Operator:

Owner/Operator Indicator: Operator  
Owner/Operator Name: ANDRANIK HOVSEPIAN  
Legal Status: Other  
Date Became Current: Not reported  
Date Ended Current: Not reported  
Owner/Operator Address: 3925 BIG OAK DR 2  
Owner/Operator City,State,Zip: STUDIO CITY, CA 91604  
Owner/Operator Telephone: 818-480-0558  
Owner/Operator Telephone Ext: Not reported  
Owner/Operator Fax: Not reported  
Owner/Operator Email: Not reported

Owner/Operator Indicator: Owner  
Owner/Operator Name: THE MERCEDES SPECIALISTS  
Legal Status: Other  
Date Became Current: Not reported  
Date Ended Current: Not reported  
Owner/Operator Address: 2923 THORNTON AVE  
Owner/Operator City,State,Zip: BURBANK, CA 91504  
Owner/Operator Telephone: 818-480-0558  
Owner/Operator Telephone Ext: Not reported  
Owner/Operator Fax: Not reported  
Owner/Operator Email: Not reported

Historic Generators:

Receive Date: 20231102  
Handler Name: THE MERCEDES SPECIALISTS  
Federal Waste Generator Description: Not a generator, verified  
State District Owner: Not reported  
Large Quantity Handler of Universal Waste: No  
Recognized Trader Importer: No  
Recognized Trader Exporter: No

Map ID  
 Direction  
 Distance  
 Elevation

MAP FINDINGS

Site

Database(s)

EDR ID Number  
 EPA ID Number

**THE MERCEDES SPECIALISTS (Continued)**

**1028903872**

Spent Lead Acid Battery Importer:	No
Spent Lead Acid Battery Exporter:	No
Current Record:	Yes
Non Storage Recycler Activity:	No
Electronic Manifest Broker:	No
List of NAICS Codes and Descriptions:	
NAICS Code:	811111
NAICS Description:	GENERAL AUTOMOTIVE REPAIR
Facility Has Received Notices of Violations:	
Violations:	No Violations Found
Evaluation Action Summary:	
Evaluations:	No Evaluations Found

**C17**  
**NNE**  
 < 1/8  
 0.051 mi.  
 270 ft.

**AIR PARTS INTERNATIONAL SALES INC**  
**2921 THORNTON AVE**  
**BURBANK, CA 91504**  
**Site 9 of 18 in cluster C**

**RCRA NonGen / NLR**

**1026042245**  
**CAC003048433**

**Relative:**  
**Higher**  
**Actual:**  
**672 ft.**

RCRA Listings:	
Date Form Received by Agency:	20191224
Handler Name:	Air Parts International Sales Inc
Handler Address:	2921 THORNTON AVE
Handler City,State,Zip:	BURBANK, CA 91504
EPA ID:	CAC003048433
Contact Name:	STEVE ZOELLE
Contact Address:	2921 THORNTON AVE
Contact City,State,Zip:	BURBANK, CA 91504
Contact Telephone:	323-849-2141
Contact Fax:	Not reported
Contact Email:	SZOELLE@APISALES.COM
Contact Title:	Not reported
EPA Region:	09
Land Type:	Not reported
Federal Waste Generator Description:	Not a generator, verified
Non-Notifier:	Not reported
Biennial Report Cycle:	Not reported
Accessibility:	Not reported
Active Site Indicator:	Not reported
State District Owner:	Not reported
State District:	Not reported
Mailing Address:	2921 THORNTON AVE
Mailing City,State,Zip:	BURBANK, CA 91504
Owner Name:	Mr. Roman Hasek
Owner Type:	Other
Operator Name:	Steve Zoelle
Operator Type:	Other
Short-Term Generator Activity:	No
Importer Activity:	No
Mixed Waste Generator:	No
Transporter Activity:	No
Transfer Facility Activity:	No



Map ID  
 Direction  
 Distance  
 Elevation

MAP FINDINGS

Site

Database(s)

EDR ID Number  
 EPA ID Number

**AIR PARTS INTERNATIONAL SALES INC (Continued)**

**1026042245**

Recycler Activity with Storage:	No
Small Quantity On-Site Burner Exemption:	No
Smelting Melting and Refining Furnace Exemption:	No
Underground Injection Control:	No
Off-Site Waste Receipt:	No
Universal Waste Indicator:	No
Universal Waste Destination Facility:	No
Federal Universal Waste:	No
Active Site State-Reg Handler:	---
Federal Facility Indicator:	Not reported
Hazardous Secondary Material Indicator:	N
Sub-Part K Indicator:	Not reported
2018 GPRC Permit Baseline:	Not on the Baseline
2018 GPRC Renewals Baseline:	Not on the Baseline
202 GPRC Corrective Action Baseline:	No
Subject to Corrective Action Universe:	No
Non-TSDFs Where RCRA CA has Been Imposed Universe:	No
Corrective Action Priority Ranking:	No NCAPS ranking
Environmental Control Indicator:	No
Institutional Control Indicator:	No
Human Exposure Controls Indicator:	N/A
Groundwater Controls Indicator:	N/A
Significant Non-Complier Universe:	No
Unaddressed Significant Non-Complier Universe:	No
Addressed Significant Non-Complier Universe:	No
Significant Non-Complier With a Compliance Schedule Universe:	No
Financial Assurance Required:	Not reported
Handler Date of Last Change:	20200210
Recognized Trader-Importer:	No
Recognized Trader-Exporter:	No
Importer of Spent Lead Acid Batteries:	No
Exporter of Spent Lead Acid Batteries:	No
Recycler Activity Without Storage:	No
Manifest Broker:	No
Sub-Part P Indicator:	No

**Handler - Owner Operator:**

Owner/Operator Indicator:	Owner
Owner/Operator Name: MR. ROMAN HASEK	
Legal Status:	Other
Date Became Current:	Not reported
Date Ended Current:	Not reported
Owner/Operator Address:	2921 THORNTON AVE
Owner/Operator City,State,Zip:	BURBANK, CA 91504
Owner/Operator Telephone:	323-849-2141
Owner/Operator Telephone Ext:	Not reported
Owner/Operator Fax:	Not reported
Owner/Operator Email:	Not reported

Owner/Operator Indicator:	Operator
Owner/Operator Name: STEVE ZOELLE	
Legal Status:	Other
Date Became Current:	Not reported
Date Ended Current:	Not reported
Owner/Operator Address:	2921 THORNTON AVE
Owner/Operator City,State,Zip:	BURBANK, CA 91504

Map ID  
Direction  
Distance  
Elevation

MAP FINDINGS

Site

Database(s)

EDR ID Number  
EPA ID Number

**AIR PARTS INTERNATIONAL SALES INC (Continued)**

**1026042245**

Owner/Operator Telephone: 323-849-2141  
Owner/Operator Telephone Ext: Not reported  
Owner/Operator Fax: Not reported  
Owner/Operator Email: Not reported

Historic Generators:

Receive Date: 20191224  
Handler Name: AIR PARTS INTERNATIONAL SALES INC  
Federal Waste Generator Description: Not a generator, verified  
State District Owner: Not reported  
Large Quantity Handler of Universal Waste: No  
Recognized Trader Importer: No  
Recognized Trader Exporter: No  
Spent Lead Acid Battery Importer: No  
Spent Lead Acid Battery Exporter: No  
Current Record: Yes  
Non Storage Recycler Activity: Not reported  
Electronic Manifest Broker: Not reported

List of NAICS Codes and Descriptions:

NAICS Code: 541713  
NAICS Description: RESEARCH AND DEVELOPMENT IN NANOTECHNOLOGY

Facility Has Received Notices of Violations:

Violations: No Violations Found

Evaluation Action Summary:

Evaluations: No Evaluations Found

**C18**  
**NNE**  
**< 1/8**  
**0.051 mi.**  
**270 ft.**

**JAY-DEE AIRCRAFT SUPPLY CO.INC**  
**2921 THORNTON AVE**  
**BURBANK, CA 91504**  
**Site 10 of 18 in cluster C**

**CPS-SLIC** **S106484423**  
**WIP** **N/A**  
**CERS**

**Relative:**  
**Higher**  
**Actual:**  
**672 ft.**

CPS-SLIC:  
Name: JAY-DEE AIRCRAFT SUPPLY CO.INC  
Address: 2921 THORNTON AVE.  
City,State,Zip: BURBANK, CA 91504  
Region: STATE  
**Facility Status: Completed - Case Closed**  
Status Date: 12/19/2014  
Global Id: SL603798593  
Lead Agency: LOS ANGELES RWQCB (REGION 4)  
Lead Agency Case Number: Not reported  
Latitude: 34.195504  
Longitude: -118.342466  
Case Type: Cleanup Program Site  
Case Worker: GJH  
Local Agency: Not reported  
RB Case Number: 104.0050  
File Location: Not reported  
Potential Media Affected: Aquifer used for drinking water supply  
Potential Contaminants of Concern: Not reported  
EPA Region: 9

Map ID  
Direction  
Distance  
Elevation

MAP FINDINGS

Site

Database(s)

EDR ID Number  
EPA ID Number

**JAY-DEE AIRCRAFT SUPPLY CO.INC (Continued)**

**S106484423**

Coordinate Source: Not reported  
Cuf Case: NO  
Quantity Released Gallons: Not reported  
Begin Date: 01/12/1988  
Leak Reported Date: 01/02/1965  
How Discovered: Not reported  
How Discovered Description: Not reported  
Discharge Source: Not reported  
Discharge Cause: Not reported  
Stop Method: Not reported  
Stop Description: Not reported  
No Further Action Date: 12/19/2014  
CA Water Watershed Name: Los Angeles River - San Fernando - Bull Canyon (412.21)  
Dwr Groundwater Subbasin Name: San Fernando Valley (4-012)  
Disadvantaged Community: Not reported  
CA Enviroscreen 3 Score: 76-80%  
CA Enviroscreen 4 Score: 90-95%  
Military DOD Site: No  
Facility Project Subtype: Not reported  
RWQCB Region: LOS ANGELES RWQCB (REGION 4)  
Site History: Not reported

[Click here to access the California GeoTracker records for this facility:](#)

**WIP:**

Name: JAY-DEE AIRCRAFT SUPPLY CO.INC  
Address: 2921 Thornton Ave  
City,State,Zip: BURBANK, CA 91504  
Region: 4  
File Number: 104.0050  
**File Status: Backlog**  
Staff: UNIDENTIFIED  
Facility Suite: Not reported

**CERS:**

Name: JAY-DEE AIRCRAFT SUPPLY CO.INC  
Address: 2921 THORNTON AVE.  
City,State,Zip: BURBANK, CA 91504  
Site ID: 738418  
CERS ID: SL603798593  
CERS Description: Cleanup Program Site

**Affiliation:**

Affiliation Type Desc: Regional Board Caseworker  
Entity Name: JEFFREY HU - LOS ANGELES RWQCB (REGION 4)  
Entity Title: Not reported  
Affiliation Address: 320 W. 4TH ST., SUITE 200  
Affiliation City: LOS ANGELES  
Affiliation State: CA  
Affiliation Country: Not reported  
Affiliation Zip: Not reported  
Affiliation Phone: ,

Map ID  
Direction  
Distance  
Elevation

MAP FINDINGS

Site

Database(s)

EDR ID Number  
EPA ID Number

C19  
NNE  
< 1/8  
0.051 mi.  
270 ft.

**CAPTIVE AIR**  
**2919 THORNTON AVE.**  
**BURBANK, CA 91504**  
**Site 11 of 18 in cluster C**

**CPS-SLIC** **S106764483**  
**WIP** **N/A**

**Relative:**  
**Higher**

**Actual:**  
**672 ft.**

CPS-SLIC:  
Name: CAPTIVE AIR  
Address: 2919 THORNTON AVE.  
City,State,Zip: BURBANK, CA 91504  
Region: STATE  
**Facility Status: Completed - Case Closed**  
Status Date: 01/12/1988  
Global Id: T10000015119  
Lead Agency: LOS ANGELES RWQCB (REGION 4)  
Lead Agency Case Number: Not reported  
Latitude: 34.19585  
Longitude: -118.3432  
Case Type: Cleanup Program Site  
Case Worker: WIP  
Local Agency: Not reported  
RB Case Number: 104.0607  
File Location: Not reported  
Potential Media Affected: Not reported  
Potential Contaminants of Concern: Not reported  
EPA Region: 9  
Coordinate Source: Not reported  
Cuf Case: NO  
Quantity Released Gallons: Not reported  
Begin Date: 01/01/1985  
Leak Reported Date: Not reported  
How Discovered: Not reported  
How Discovered Description: Not reported  
Discharge Source: Not reported  
Discharge Cause: Not reported  
Stop Method: Not reported  
Stop Description: Not reported  
No Further Action Date: 01/12/1988  
CA Water Watershed Name: Los Angeles River - San Fernando - Bull Canyon (412.21)  
Dwr Groundwater Subbasin Name: San Fernando Valley (4-012)  
Disadvantaged Community: Disadvantaged Community  
CA Enviroscreen 3 Score: 91-95%  
CA Enviroscreen 4 Score: 90-95%  
Military DOD Site: No  
Facility Project Subtype: Not reported  
RWQCB Region: LOS ANGELES RWQCB (REGION 4)  
Site History: Not reported

[Click here to access the California GeoTracker records for this facility:](#)

WIP:

Name: CAPTIVE AIR  
Address: 2919 Thornton Ave  
City,State,Zip: BURBANK, CA 91504  
Region: 4  
File Number: 104.0607  
**File Status: Historical**  
Staff: DBACHARO  
Facility Suite: Not reported

Map ID  
Direction  
Distance  
Elevation

MAP FINDINGS

Site

Database(s)

EDR ID Number  
EPA ID Number

C20  
NNE  
< 1/8  
0.051 mi.  
271 ft.

JAY DEE AIRCRAFT SUPPLY  
2917 THORNTON AVE  
BURBANK, CA

Site 12 of 18 in cluster C

CPS-SLIC  
WIP  
CERS

S106484422  
N/A

Relative:  
Higher

Actual:  
672 ft.

CPS-SLIC:  
Name: JAY DEE AIRCRAFT SUPPLY  
Address: 2917 THORNTON AVE.  
City,State,Zip: BURBANK, CA  
Region: STATE  
**Facility Status: Completed - Case Closed**  
Status Date: 12/19/2014  
Global Id: SL603798592  
Lead Agency: LOS ANGELES RWQCB (REGION 4)  
Lead Agency Case Number: Not reported  
Latitude: 34.195504  
Longitude: -118.342466  
Case Type: Cleanup Program Site  
Case Worker: GJH  
Local Agency: Not reported  
RB Case Number: 104.0049  
File Location: Not reported  
Potential Media Affected: Aquifer used for drinking water supply  
Potential Contaminants of Concern: Not reported  
EPA Region: 9  
Coordinate Source: Not reported  
Cuf Case: NO  
Quantity Released Gallons: Not reported  
Begin Date: 03/27/1987  
Leak Reported Date: 01/02/1965  
How Discovered: Not reported  
How Discovered Description: Not reported  
Discharge Source: Not reported  
Discharge Cause: Not reported  
Stop Method: Not reported  
Stop Description: Not reported  
No Further Action Date: 12/19/2014  
CA Water Watershed Name: Los Angeles River - San Fernando - Bull Canyon (412.21)  
Dwr Groundwater Subbasin Name: San Fernando Valley (4-012)  
Disadvantaged Community: Not reported  
CA Enviroscreen 3 Score: 76-80%  
CA Enviroscreen 4 Score: 90-95%  
Military DOD Site: No  
Facility Project Subtype: Not reported  
RWQCB Region: LOS ANGELES RWQCB (REGION 4)  
Site History: Not reported

[Click here to access the California GeoTracker records for this facility:](#)

WIP:

Name: JAY DEE AIRCRAFT SUPPLY  
Address: 2917 Thornton Ave  
City,State,Zip: BURBANK, CA  
Region: 4  
File Number: 104.0049  
**File Status: Backlog**  
Staff: UNIDENTIFIED  
Facility Suite: Not reported

Map ID  
Direction  
Distance  
Elevation

MAP FINDINGS

Site

Database(s)

EDR ID Number  
EPA ID Number

**JAY DEE AIRCRAFT SUPPLY (Continued)**

**S106484422**

**CERS:**

Name: JAY DEE AIRCRAFT SUPPLY  
Address: 2917 THORNTON AVE.  
City,State,Zip: BURBANK, CA  
Site ID: 738411  
CERS ID: SL603798592  
CERS Description: Cleanup Program Site

**Affiliation:**

Affiliation Type Desc: Regional Board Caseworker  
Entity Name: JEFFREY HU - LOS ANGELES RWQCB (REGION 4)  
Entity Title: Not reported  
Affiliation Address: 320 W. 4TH ST., SUITE 200  
Affiliation City: LOS ANGELES  
Affiliation State: CA  
Affiliation Country: Not reported  
Affiliation Zip: Not reported  
Affiliation Phone: ,

**C21**  
**NNE**  
**< 1/8**  
**0.055 mi.**  
**288 ft.**

**CAPTIVE AIR INCORPORATED**  
**2909 THORNTON AVE**  
**BURBANK, CA 91504**

**WIP S106764422**  
**N/A**

**Site 13 of 18 in cluster C**

**Relative:**  
**Higher**  
**Actual:**  
**672 ft.**

**WIP:**  
Name: CAPTIVE AIR INCORPORATED  
Address: 2909 Thornton Ave  
City,State,Zip: BURBANK, CA 91504  
Region: 4  
File Number: 104.0263  
**File Status: Historical**  
Staff: DBACHARO  
Facility Suite: Not reported

**C22**  
**NNE**  
**< 1/8**  
**0.055 mi.**  
**288 ft.**

**SCHMID INSULATION**  
**2909 THORNTON AVE**  
**BURBANK, CA 91504**

**WIP S106764549**  
**N/A**

**Site 14 of 18 in cluster C**

**Relative:**  
**Higher**  
**Actual:**  
**672 ft.**

**WIP:**  
Name: SCHMID INSULATION  
Address: 2909 Thornton Ave  
City,State,Zip: BURBANK, CA 91504  
Region: 4  
File Number: 104.0962  
**File Status: Historical**  
Staff: DBACHARO  
Facility Suite: Not reported

Map ID  
 Direction  
 Distance  
 Elevation

MAP FINDINGS

Site

Database(s)

EDR ID Number  
 EPA ID Number

**C23**  
**NNE**  
**< 1/8**  
**0.055 mi.**  
**288 ft.**

**TINSLEY STUDIO**  
**2909 THORNTON AVE.**  
**BURBANK, CA 91504**  
**Site 15 of 18 in cluster C**

**RCRA NonGen / NLR**    **1028889575**  
**CAC003250570**

**Relative:**  
**Higher**  
**Actual:**  
**672 ft.**

RCRA Listings:	20230907
Date Form Received by Agency:	Tinsley Studio
Handler Name:	2909 THORNTON AVE.
Handler Address:	BURBANK, CA 91504
Handler City,State,Zip:	CAC003250570
EPA ID:	BRIAN VAN DORN
Contact Name:	2909 THORNTON AVE.
Contact Address:	BURBANK, CA 91504
Contact City,State,Zip:	818-415-7858
Contact Telephone:	Not reported
Contact Fax:	BRIAN@TINSLEYSTUDIO.COM
Contact Email:	Not reported
Contact Title:	09
EPA Region:	Not reported
Land Type:	Not a generator, verified
Federal Waste Generator Description:	Not reported
Non-Notifier:	Not reported
Biennial Report Cycle:	Not reported
Accessibility:	Not reported
Active Site Indicator:	Not reported
State District Owner:	Not reported
State District:	Not reported
Mailing Address:	2909 THORNTON AVE.
Mailing City,State,Zip:	BURBANK, CA 91504
Owner Name:	Tinsley Studio
Owner Type:	Other
Operator Name:	Brian Van Dorn
Operator Type:	Other
Short-Term Generator Activity:	No
Importer Activity:	No
Mixed Waste Generator:	No
Transporter Activity:	No
Transfer Facility Activity:	No
Recycler Activity with Storage:	No
Small Quantity On-Site Burner Exemption:	No
Smelting Melting and Refining Furnace Exemption:	No
Underground Injection Control:	No
Off-Site Waste Receipt:	No
Universal Waste Indicator:	No
Universal Waste Destination Facility:	No
Federal Universal Waste:	No
Active Site State-Reg Handler:	---
Federal Facility Indicator:	Not reported
Hazardous Secondary Material Indicator:	N
Sub-Part K Indicator:	Not reported
2018 GPRC Permit Baseline:	Not on the Baseline
2018 GPRC Renewals Baseline:	Not on the Baseline
202 GPRC Corrective Action Baseline:	No
Subject to Corrective Action Universe:	No
Non-TSDFs Where RCRA CA has Been Imposed Universe:	No
Corrective Action Priority Ranking:	No NCAPS ranking
Environmental Control Indicator:	No
Institutional Control Indicator:	No

Map ID  
Direction  
Distance  
Elevation

MAP FINDINGS

Site

Database(s)

EDR ID Number  
EPA ID Number

**TINSLEY STUDIO (Continued)**

**1028889575**

Human Exposure Controls Indicator:	N/A
Groundwater Controls Indicator:	N/A
Significant Non-Complier Universe:	No
Unaddressed Significant Non-Complier Universe:	No
Addressed Significant Non-Complier Universe:	No
Significant Non-Complier With a Compliance Schedule Universe:	No
Financial Assurance Required:	Not reported
Handler Date of Last Change:	20230908
Recognized Trader-Importer:	No
Recognized Trader-Exporter:	No
Importer of Spent Lead Acid Batteries:	No
Exporter of Spent Lead Acid Batteries:	No
Recycler Activity Without Storage:	No
Manifest Broker:	No
Sub-Part P Indicator:	No

Handler - Owner Operator:

Owner/Operator Indicator:	Owner
Owner/Operator Name:	TINSLEY STUDIO
Legal Status:	Other
Date Became Current:	Not reported
Date Ended Current:	Not reported
Owner/Operator Address:	2909 THORNTON AVE.
Owner/Operator City,State,Zip:	BURBANK, CA 91504
Owner/Operator Telephone:	818-415-7858
Owner/Operator Telephone Ext:	Not reported
Owner/Operator Fax:	Not reported
Owner/Operator Email:	Not reported

Owner/Operator Indicator:	Operator
Owner/Operator Name:	BRIAN VAN DORN
Legal Status:	Other
Date Became Current:	Not reported
Date Ended Current:	Not reported
Owner/Operator Address:	2909 THORNTON AVE.
Owner/Operator City,State,Zip:	BURBANK, CA 91504
Owner/Operator Telephone:	818-415-7858
Owner/Operator Telephone Ext:	Not reported
Owner/Operator Fax:	Not reported
Owner/Operator Email:	Not reported

Historic Generators:

Receive Date:	20230907
Handler Name:	TINSLEY STUDIO
Federal Waste Generator Description:	Not a generator, verified
State District Owner:	Not reported
Large Quantity Handler of Universal Waste:	No
Recognized Trader Importer:	No
Recognized Trader Exporter:	No
Spent Lead Acid Battery Importer:	No
Spent Lead Acid Battery Exporter:	No
Current Record:	Yes
Non Storage Recycler Activity:	No
Electronic Manifest Broker:	No



Map ID  
 Direction  
 Distance  
 Elevation

MAP FINDINGS

Site

Database(s)

EDR ID Number  
 EPA ID Number

**TINSLEY STUDIO (Continued)**

**1028889575**

List of NAICS Codes and Descriptions:

NAICS Code: 512110  
 NAICS Description: MOTION PICTURE AND VIDEO PRODUCTION

Facility Has Received Notices of Violations:

Violations: No Violations Found

Evaluation Action Summary:

Evaluations: No Evaluations Found

**C24**  
**NNE**  
**< 1/8**  
**0.055 mi.**  
**288 ft.**

**CAPTIVE AIR**  
**2909 THORNTON AVE**  
**BURBANK, CA 91504**  
**Site 16 of 18 in cluster C**

**RCRA-SQG 1000414004**  
**FINDS CAD982368938**  
**ECHO**  
**EMI**

**Relative:**  
**Higher**  
**Actual:**  
**672 ft.**

RCRA Listings:  
 Date Form Received by Agency: 19880411  
 Handler Name: Captive Air  
 Handler Address: THORNTON AVE  
 Handler City,State,Zip: BURBANK, CA 91504  
 EPA ID: CAD982368938  
 Contact Name: ENVIRONMENTAL MANAGER  
 Contact Address: 2909 THORNTON AVE  
 Contact City,State,Zip: BURBANK, CA 91504  
 Contact Telephone: 818-848-6667  
 Contact Fax: Not reported  
 Contact Email: Not reported  
 Contact Title: Not reported  
 EPA Region: 09  
 Land Type: Not reported  
 Federal Waste Generator Description: Small Quantity Generator  
 Non-Notifier: Not reported  
 Biennial Report Cycle: Not reported  
 Accessibility: Not reported  
 Active Site Indicator: Handler Activities  
 State District Owner: Ca  
 State District: 3  
 Mailing Address: THORNTON AVE  
 Mailing City,State,Zip: BURBANK, CA 91504  
 Owner Name: Dick Werth  
 Owner Type: Private  
 Operator Name: Not Required  
 Operator Type: Private  
 Short-Term Generator Activity: No  
 Importer Activity: No  
 Mixed Waste Generator: No  
 Transporter Activity: No  
 Transfer Facility Activity: No  
 Recycler Activity with Storage: No  
 Small Quantity On-Site Burner Exemption: No  
 Smelting Melting and Refining Furnace Exemption: No  
 Underground Injection Control: No  
 Off-Site Waste Receipt: No  
 Universal Waste Indicator: No

Map ID  
 Direction  
 Distance  
 Elevation

MAP FINDINGS

Site

Database(s)

EDR ID Number  
 EPA ID Number

**CAPTIVE AIR (Continued)**

**1000414004**

Universal Waste Destination Facility:	No
Federal Universal Waste:	No
Active Site State-Reg Handler:	---
Federal Facility Indicator:	Not reported
Hazardous Secondary Material Indicator:	NN
Sub-Part K Indicator:	Not reported
2018 GPRA Permit Baseline:	Not on the Baseline
2018 GPRA Renewals Baseline:	Not on the Baseline
202 GPRA Corrective Action Baseline:	No
Subject to Corrective Action Universe:	No
Non-TSDFs Where RCRA CA has Been Imposed Universe:	No
Corrective Action Priority Ranking:	No NCAPS ranking
Environmental Control Indicator:	No
Institutional Control Indicator:	No
Human Exposure Controls Indicator:	N/A
Groundwater Controls Indicator:	N/A
Significant Non-Complier Universe:	No
Unaddressed Significant Non-Complier Universe:	No
Addressed Significant Non-Complier Universe:	No
Significant Non-Complier With a Compliance Schedule Universe:	No
Financial Assurance Required:	Not reported
Handler Date of Last Change:	20000915
Recognized Trader-Importer:	No
Recognized Trader-Exporter:	No
Importer of Spent Lead Acid Batteries:	No
Exporter of Spent Lead Acid Batteries:	No
Recycler Activity Without Storage:	Not reported
Manifest Broker:	Not reported
Sub-Part P Indicator:	No

Handler - Owner Operator:

Owner/Operator Indicator:	Operator
Owner/Operator Name: NOT REQUIRED	
Legal Status:	Private
Date Became Current:	Not reported
Date Ended Current:	Not reported
Owner/Operator Address:	NOT REQUIRED
Owner/Operator City,State,Zip:	NOT REQUIRED, ME 99999
Owner/Operator Telephone:	415-555-1212
Owner/Operator Telephone Ext:	Not reported
Owner/Operator Fax:	Not reported
Owner/Operator Email:	Not reported

Owner/Operator Indicator:	Owner
Owner/Operator Name: DICK WERTH	
Legal Status:	Private
Date Became Current:	Not reported
Date Ended Current:	Not reported
Owner/Operator Address:	NOT REQUIRED
Owner/Operator City,State,Zip:	NOT REQUIRED, ME 99999
Owner/Operator Telephone:	415-555-1212
Owner/Operator Telephone Ext:	Not reported
Owner/Operator Fax:	Not reported
Owner/Operator Email:	Not reported

Map ID  
Direction  
Distance  
Elevation

MAP FINDINGS

Site

Database(s)

EDR ID Number  
EPA ID Number

**CAPTIVE AIR (Continued)**

**1000414004**

Historic Generators:

Receive Date: 19880411  
Handler Name: CAPTIVE AIR  
Federal Waste Generator Description: Small Quantity Generator  
State District Owner: Ca  
Large Quantity Handler of Universal Waste: No  
Recognized Trader Importer: No  
Recognized Trader Exporter: No  
Spent Lead Acid Battery Importer: No  
Spent Lead Acid Battery Exporter: No  
Current Record: Yes  
Non Storage Recycler Activity: Not reported  
Electronic Manifest Broker: Not reported

List of NAICS Codes and Descriptions:

NAICS Codes: No NAICS Codes Found

Facility Has Received Notices of Violations:

Violations: No Violations Found

Evaluation Action Summary:

Evaluations: No Evaluations Found

FINDS:

Registry ID: 110002801745

[Click Here for FRS Facility Detail Report:](#)

Environmental Interest/Information System:

The Resource Conservation and Recovery Act Information System (RCRAInfo) is EPA's comprehensive information system in support of the Resource Conservation and Recovery Act (RCRA) of 1976 and the Hazardous and Solid Waste Amendments (HSWA) of 1984. It tracks many types of information about generators, transporters, treaters, storers, and disposers of hazardous waste.

Registry ID: 110071521454

[Click Here for FRS Facility Detail Report:](#)

Environmental Interest/Information System:

[Click this hyperlink](#) while viewing on your computer to access additional FINDS: detail in the EDR Site Report.

ECHO:

Envid: 1000414004  
Registry ID: 110002801745  
DFR URL: <http://echo.epa.gov/detailed-facility-report?fid=110002801745>  
Name: CAPTIVE AIR  
Address: 2909 THORNTON AVE  
City,State,Zip: BURBANK, CA 91504

EMI:

Name: CAPTIVE AIR  
Address: 2909 THORNTON AVE

Map ID  
 Direction  
 Distance  
 Elevation

MAP FINDINGS

Site

Database(s)

EDR ID Number  
 EPA ID Number

**CAPTIVE AIR (Continued)**

**1000414004**

City,State,Zip: BURBANK, CA 91504  
 Year: 1987  
 County Code: 19  
 Air Basin: SC  
 Facility ID: 43483  
 Air District Name: SC  
 SIC Code: 4582  
 Air District Name: SOUTH COAST AQMD  
 Community Health Air Pollution Info System: Not reported  
 Consolidated Emission Reporting Rule: Not reported  
 Total Organic Hydrocarbon Gases Tons/Yr: 1  
 Reactive Organic Gases Tons/Yr: 1  
 Carbon Monoxide Emissions Tons/Yr: 0  
 NOX - Oxides of Nitrogen Tons/Yr: 0  
 SOX - Oxides of Sulphur Tons/Yr: 0  
 Particulate Matter Tons/Yr: 1  
 Part. Matter 10 Micrometers and Smlr Tons/Yr:0

Name: CAPTIVE AIR, INC.  
 Address: 2909 THORNTON AVE  
 City,State,Zip: BURBANK, CA 91504  
 Year: 1990  
 County Code: 19  
 Air Basin: SC  
 Facility ID: 59838  
 Air District Name: SC  
 SIC Code: 4581  
 Air District Name: SOUTH COAST AQMD  
 Community Health Air Pollution Info System: Not reported  
 Consolidated Emission Reporting Rule: Not reported  
 Total Organic Hydrocarbon Gases Tons/Yr: 0  
 Reactive Organic Gases Tons/Yr: 0  
 Carbon Monoxide Emissions Tons/Yr: 0  
 NOX - Oxides of Nitrogen Tons/Yr: 0  
 SOX - Oxides of Sulphur Tons/Yr: 0  
 Particulate Matter Tons/Yr: 0  
 Part. Matter 10 Micrometers and Smlr Tons/Yr:0

**C25**  
**NNE**  
**< 1/8**  
**0.055 mi.**  
**288 ft.**

**CAPTIVE AIR**  
**2909 THORNTON AVE**  
**BURBANK, CA 91504**  
**Site 17 of 18 in cluster C**

**CPS-SLIC** **S123761303**  
**HWTS** **N/A**  
**HAZNET**

**Relative:**  
**Higher**  
**Actual:**  
**672 ft.**

CPS-SLIC:  
 Name: CAPTIVE AIR INCORPORATED  
 Address: 2909 THORNTON AVE.  
 City,State,Zip: BURBANK, CA 91504  
 Region: STATE  
**Facility Status: Completed - Case Closed**  
 Status Date: 01/12/1988  
 Global Id: T10000014629  
 Lead Agency: LOS ANGELES RWQCB (REGION 4)  
 Lead Agency Case Number: Not reported  
 Latitude: 34.19586  
 Longitude: -118.3429  
 Case Type: Cleanup Program Site  
 Case Worker: WIP

Map ID  
Direction  
Distance  
Elevation

MAP FINDINGS

Site

Database(s)

EDR ID Number  
EPA ID Number

**CAPTIVE AIR (Continued)**

**S123761303**

Local Agency: Not reported  
RB Case Number: 104.0263  
File Location: Not reported  
Potential Media Affected: Not reported  
Potential Contaminants of Concern: Not reported  
EPA Region: 9  
Coordinate Source: Not reported  
Cuf Case: NO  
Quantity Released Gallons: Not reported  
Begin Date: 01/01/1985  
Leak Reported Date: Not reported  
How Discovered: Not reported  
How Discovered Description: Not reported  
Discharge Source: Not reported  
Discharge Cause: Not reported  
Stop Method: Not reported  
Stop Description: Not reported  
No Further Action Date: 01/12/1988  
CA Water Watershed Name: Los Angeles River - San Fernando - Bull Canyon (412.21)  
Dwr Groundwater Subbasin Name: San Fernando Valley (4-012)  
Disadvantaged Community: Disadvantaged Community  
CA Enviroscreen 3 Score: 91-95%  
CA Enviroscreen 4 Score: 90-95%  
Military DOD Site: No  
Facility Project Subtype: Not reported  
RWQCB Region: LOS ANGELES RWQCB (REGION 4)  
Site History: Not reported

Click here to access the California GeoTracker records for this facility:

Name: SCHMID INSULATION  
Address: 2909 THORNTON AVE.  
City,State,Zip: BURBANK, CA 91504  
Region: STATE  
**Facility Status: Completed - Case Closed**  
Status Date: 12/29/1987  
Global Id: T10000015207  
Lead Agency: LOS ANGELES RWQCB (REGION 4)  
Lead Agency Case Number: Not reported  
Latitude: 34.19586  
Longitude: -118.3429  
Case Type: Cleanup Program Site  
Case Worker: WIP  
Local Agency: Not reported  
RB Case Number: 104.0962  
File Location: Not reported  
Potential Media Affected: Not reported  
Potential Contaminants of Concern: Not reported  
EPA Region: 9  
Coordinate Source: Not reported  
Cuf Case: NO  
Quantity Released Gallons: Not reported  
Begin Date: 01/01/1985  
Leak Reported Date: Not reported  
How Discovered: Not reported  
How Discovered Description: Not reported  
Discharge Source: Not reported

Map ID  
Direction  
Distance  
Elevation

MAP FINDINGS

Site

Database(s)

EDR ID Number  
EPA ID Number

**CAPTIVE AIR (Continued)**

**S123761303**

Discharge Cause: Not reported  
Stop Method: Not reported  
Stop Description: Not reported  
No Further Action Date: 12/29/1987  
CA Water Watershed Name: Los Angeles River - San Fernando - Bull Canyon (412.21)  
Dwr Groundwater Subbasin Name: San Fernando Valley (4-012)  
Disadvantaged Community: Disadvantaged Community  
CA Enviroscreen 3 Score: 91-95%  
CA Enviroscreen 4 Score: 90-95%  
Military DOD Site: No  
Facility Project Subtype: Not reported  
RWQCB Region: LOS ANGELES RWQCB (REGION 4)  
Site History: Not reported

[Click here to access the California GeoTracker records for this facility:](#)

**HWTS:**

Name: CAPTIVE AIR  
Address: 2909 THORNTON AVE  
Address 2: Not reported  
City,State,Zip: BURBANK, CA 91504  
EPA ID: CAD982368938  
Inactive Date: 06/30/1993  
Create Date: 06/17/1988  
Last Act Date: Not reported  
Mailing Name: Not reported  
Mailing Address: 2909 THORNTON AVE  
Mailing Address 2: Not reported  
Mailing City,State,Zip: BURBANK, CA 915040000  
Owner Name: Not reported  
Owner Address: Not reported  
Owner Address 2: Not reported  
Owner City,State,Zip: Not reported  
Owner Phone: Not reported  
Owner Fax: Not reported  
Contact Name: UNDELIVERABLE PER 93 FEE FORM  
Contact Address: Not reported  
Contact Address 2: Not reported  
City,State,Zip: Not reported  
Contact Phone: Not reported  
Contact Fax: Not reported  
Facility Status: Inactive  
Facility Type: PERMANENT  
Category: FEDERAL  
Latitude: 34.195479  
Longitude: -118.342579

**HAZNET:**

Name: CAPTIVE AIR  
Address: 2909 THORNTON AVE  
Address 2: Not reported  
City,State,Zip: BURBANK, CA 915040000  
Contact: UNDELIVERABLE PER 93 FEE FORM  
Telephone: --  
Mailing Name: Not reported  
Mailing Address: 2909 THORNTON AVE

Map ID  
Direction  
Distance  
Elevation

MAP FINDINGS

Site

Database(s)

EDR ID Number  
EPA ID Number

**CAPTIVE AIR (Continued)**

**S123761303**

Year:	1992
Gepaid:	CAD982368938
TSD EPA ID:	CAT080011059
CA Waste Code:	222 - Oil/water separation sludge
Disposal Method:	01 -
Tons:	0.4587
Year:	1991
Gepaid:	CAD982368938
TSD EPA ID:	CAT000613893
CA Waste Code:	212 - Oxygenated solvents (acetone, butanol, ethyl acetate, etc.)
Disposal Method:	H01 - Transfer Station
Tons:	0.2115
Year:	1991
Gepaid:	CAD982368938
TSD EPA ID:	HYHQ36009069
CA Waste Code:	212 - Oxygenated solvents (acetone, butanol, ethyl acetate, etc.)
Disposal Method:	14 -
Tons:	0.0135
Year:	1990
Gepaid:	CAD982368938
TSD EPA ID:	CAD093459485
CA Waste Code:	211 - Halogenated solvents (chloroforms, methyl chloride, perchloroethylene, etc)
Disposal Method:	-
Tons:	0.0208
Year:	1990
Gepaid:	CAD982368938
TSD EPA ID:	CAT000613893
CA Waste Code:	212 - Oxygenated solvents (acetone, butanol, ethyl acetate, etc.)
Disposal Method:	H01 - Transfer Station
Tons:	0.296
Year:	1989
Gepaid:	CAD982368938
TSD EPA ID:	CAD008302903
CA Waste Code:	221 - Waste oil and mixed oil
Disposal Method:	R01 - Recycler
Tons:	0.2293
Year:	1989
Gepaid:	CAD982368938
TSD EPA ID:	CAD008302903
CA Waste Code:	213 - Hydrocarbon solvents (benzene, hexane, Stoddard, Etc.)
Disposal Method:	R01 - Recycler
Tons:	0.0416
Year:	1989
Gepaid:	CAD982368938
TSD EPA ID:	CAD008302903
CA Waste Code:	221 - Waste oil and mixed oil
Disposal Method:	-
Tons:	0.2293

Map ID  
Direction  
Distance  
Elevation

MAP FINDINGS

Site

Database(s)

EDR ID Number  
EPA ID Number

**CAPTIVE AIR (Continued)**

**S123761303**

Year: 1989  
Gepaid: CAD982368938  
TSD EPA ID: CAD008302903  
CA Waste Code: 211 - Halogenated solvents (chloroforms, methyl chloride, perchloroethylene, etc)  
Disposal Method: R01 - Recycler  
Tons: 0.0208

Year: 1989  
Gepaid: CAD982368938  
TSD EPA ID: CAD008302903  
CA Waste Code: 135 - Unspecified aqueous solution  
Disposal Method: R01 - Recycler  
Tons: 0.0624

[Click this hyperlink](#) while viewing on your computer to access 3 additional CA HAZNET: record(s) in the EDR Site Report.

**B26**  
**West**  
**< 1/8**  
**0.066 mi.**  
**350 ft.**

**3100 PARTNERS LLC**  
**3100 THORNTON AVE**  
**BURBANK, CA 91505**

**AST A100416794**  
**N/A**

**Site 2 of 3 in cluster B**

**Relative:**  
**Higher**  
**Actual:**  
**671 ft.**

AST:  
Name: 3100 PARTNERS LLC  
Address: 3100 THORNTON AVE  
City/Zip: BURBANK,91505  
Certified Unified Program Agencies: Not reported  
Owner: 3100 PARTNERS LLC  
Total Gallons: Not reported  
CERSID: 10229920  
Facility ID: 757  
Business Name: M DAVID PAUL AND ASSOCIATES  
Phone: (818) 563-2600  
Fax: (818) 567-2118  
Mailing Address: 2255 N. Ontario Street, #105  
Mailing Address City: BURBANK  
Mailing Address State: CA  
Mailing Address Zip Code: 91504  
Operator Name: Worthe Real Estate Group  
Operator Phone: (818) 563-2600  
Owner Phone: (818) 563-2600  
Owner Mail Address: 2255 N ONTARIO ST, #105  
Owner State: CA  
Owner Zip Code: 91504  
Owner Country: United States  
Property Owner Name: 3100 PARTNERS LLC  
Property Owner Phone: (818) 563-2600  
Property Owner Mailing Address: 2255 N. ONTARIO STREET, #105  
Property Owner City: BURBANK  
Property Owner Stat : CA  
Property Owner Zip Code: 91504  
Property Owner Country: United States  
EPAID: Not reported



MAP FINDINGS

Map ID  
 Direction  
 Distance  
 Elevation

Site

Database(s)

EDR ID Number  
 EPA ID Number

**B27**  
**West**  
**< 1/8**  
**0.066 mi.**  
**350 ft.**

**3100 PARTNERS LLC**  
**3100 THORNTON AVE**  
**BURBANK, CA 91505**  
**Site 3 of 3 in cluster B**

**CERS TANKS**  
**HWTS**  
**HAZNET**  
**CERS**

**S112944281**  
**N/A**

**Relative:**  
**Higher**  
**Actual:**  
**671 ft.**

**CERS TANKS:**  
 Name: 3100 PARTNERS LLC  
 Address: 3100 THORNTON AVE  
 City,State,Zip: BURBANK, CA 91505  
 Site ID: 383842  
 CERS ID: 10229920  
 CERS Description: Aboveground Petroleum Storage

**HWTS:**  
 Name: SKUNK WORKS  
 Address: 3100 THORNTON AVE  
 Address 2: Not reported  
 City,State,Zip: BURBANK, CA 91504  
 EPA ID: CAC002588397  
 Inactive Date: 09/20/2005  
 Create Date: 03/23/2005  
 Last Act Date: Not reported  
 Mailing Name: Not reported  
 Mailing Address: 233 WILSHIRE BLVD STE 990  
 Mailing Address 2: Not reported  
 Mailing City,State,Zip: SANTA MONICA, CA 90401  
 Owner Name: 3100 PARTNERS LLC  
 Owner Address: 233 WILSHIRE BLVD STE 990  
 Owner Address 2: Not reported  
 Owner City,State,Zip: SANTA MONICA, CA 90401  
 Owner Phone: Not reported  
 Owner Fax: Not reported  
 Contact Name: JEFF WORTHE  
 Contact Address: 233 WILSHIRE BLVD STE 990  
 Contact Address 2: Not reported  
 City,State,Zip: SANTA MONICA, CA 90401  
 Contact Phone: Not reported  
 Contact Fax: Not reported  
 Facility Status: Inactive  
 Facility Type: TEMPORARY  
 Category: STATE  
 Latitude: 34.195625  
 Longitude: -118.344506

**HAZNET:**  
 Name: SKUNK WORKS  
 Address: 3100 THORNTON AVE  
 Address 2: Not reported  
 City,State,Zip: BURBANK, CA 91504  
 Contact: JEFF WORTHE  
 Telephone: 3103939653  
 Mailing Name: Not reported  
 Mailing Address: 233 WILSHIRE BLVD STE 990  
  
 Year: 2005  
 Gepaid: CAC002588397  
 TSD EPA ID: CAD009007626

Map ID  
Direction  
Distance  
Elevation

MAP FINDINGS

Site

Database(s)

EDR ID Number  
EPA ID Number

**3100 PARTNERS LLC (Continued)**

**S112944281**

CA Waste Code: 151 - Asbestos containing waste  
Disposal Method: D80 - Disposal, Land Fill  
Tons: 0.8428

Additional Info:

Year: 2005  
Gen EPA ID: CAC002588397

Shipment Date: 20050324  
Creation Date: 5/29/2005 18:31:56  
Receipt Date: 20050324  
Manifest ID: 23319049  
Trans EPA ID: CAR000155317  
Trans Name: SPECIALIZED ENVIRONMENTAL INC  
Trans 2 EPA ID: Not reported  
Trans 2 Name: Not reported  
TSDf EPA ID: CAD009007626  
Trans Name: AZUSA LAND RECLAMATION  
TSDf Alt EPA ID: CAD009007626  
TSDf Alt Name: Not reported  
Waste Code Description: 151 - Asbestos-containing waste  
RCRA Code: Not reported  
Meth Code: D80 - Disposal, Land Fill  
Quantity Tons: 0.8428  
Waste Quantity: 1  
Quantity Unit: Y  
Additional Code 1: Not reported  
Additional Code 2: Not reported  
Additional Code 3: Not reported  
Additional Code 4: Not reported  
Additional Code 5: Not reported

CERS:

Name: 3100 PARTNERS LLC  
Address: 3100 THORNTON AVE  
City,State,Zip: BURBANK, CA 91505  
Site ID: 383842  
CERS ID: 10229920  
CERS Description: Chemical Storage Facilities

Violations:

Site ID: 383842  
Site Name: 3100 PARTNERS LLC  
Violation Date: 07-10-2020  
Citation: HSC 6.67 25270.4.5(a) - California Health and Safety Code, Chapter 6.67, Section(s) 25270.4.5(a)  
Violation Description: Failure to promptly correct visible discharges and promptly remove any accumulations of oil in diked areas.  
Violation Notes: Returned to compliance on 08/25/2020. OBSERVATION: Failure to promptly correct visible discharges and promptly remove any accumulations of oil in diked areas. Diesel fuel leak at the valve access panel. CORRECTIVE ACTION: Promptly correct any visible discharges and promptly remove any accumulations of oil in diked areas.  
Violation Division: Los Angeles County Fire Department  
Violation Program: APSA  
Violation Source: CERS,

Map ID  
Direction  
Distance  
Elevation

MAP FINDINGS

Site

Database(s)

EDR ID Number  
EPA ID Number

**3100 PARTNERS LLC (Continued)**

**S112944281**

Evaluation:

Eval General Type: Compliance Evaluation Inspection  
Eval Date: 07-10-2020  
Violations Found: Yes  
Eval Type: Routine done by local agency  
Eval Notes: Douglas Keeder  
Eval Division: Los Angeles County Fire Department  
Eval Program: APSA  
Eval Source: CERS,

Eval General Type: Compliance Evaluation Inspection  
Eval Date: 10-21-2016  
Violations Found: No  
Eval Type: Routine done by local agency  
Eval Notes: Jorge Flores Please provide a copy of the cover sheet, signature page and date of SPCC plan.  
Eval Division: Los Angeles County Fire Department  
Eval Program: APSA  
Eval Source: CERS,

Eval General Type: Compliance Evaluation Inspection  
Eval Date: 06-09-2023  
Violations Found: No  
Eval Type: Routine done by local agency  
Eval Notes: Kinh Chau  
Eval Division: Los Angeles County Fire Department  
Eval Program: APSA  
Eval Source: CERS,

Eval General Type: Compliance Evaluation Inspection  
Eval Date: 05-19-2023  
Violations Found: No  
Eval Type: Routine done by local agency  
Eval Notes: No HMRRP violations observed.  
Eval Division: Burbank Fire Department  
Eval Program: HMRRP  
Eval Source: CERS,

Eval General Type: Compliance Evaluation Inspection  
Eval Date: 10-16-2015  
Violations Found: No  
Eval Type: Routine done by local agency  
Eval Notes: Inspection by M. Garland. No HMRRP violations.  
Eval Division: Burbank Fire Department  
Eval Program: HMRRP  
Eval Source: CERS,

Eval General Type: Compliance Evaluation Inspection  
Eval Date: 03-22-2017  
Violations Found: No  
Eval Type: Routine done by local agency  
Eval Notes: Doug Kreeder email=dougk@worthe.com  
Eval Division: Los Angeles County Fire Department  
Eval Program: APSA  
Eval Source: CERS,

Eval General Type: Compliance Evaluation Inspection

Map ID  
Direction  
Distance  
Elevation

MAP FINDINGS

Site

Database(s)

EDR ID Number  
EPA ID Number

**3100 PARTNERS LLC (Continued)**

**S112944281**

Eval Date: 08-25-2020  
Violations Found: No  
Eval Type: Routine done by local agency  
Eval Notes: Leak repaired and oil in containment removed by Nieto & Sons; waste transported 8/24/20.  
Eval Division: Los Angeles County Fire Department  
Eval Program: APSA  
Eval Source: CERS,

Affiliation:

Affiliation Type Desc: Operator  
Entity Name: Worthe Real Estate Group  
Entity Title: Not reported  
Affiliation Address: Not reported  
Affiliation City: Not reported  
Affiliation State: Not reported  
Affiliation Country: Not reported  
Affiliation Zip: Not reported  
Affiliation Phone: (818) 563-2600,

Affiliation Type Desc: Identification Signer  
Entity Name: Kari Dyroy  
Entity Title: Senior Property Manager  
Affiliation Address: Not reported  
Affiliation City: Not reported  
Affiliation State: Not reported  
Affiliation Country: Not reported  
Affiliation Zip: Not reported  
Affiliation Phone: ,

Affiliation Type Desc: Property Owner  
Entity Name: 3100 PARTNERS LLC  
Entity Title: Not reported  
Affiliation Address: 2255 N. ONTARIO STREET, #105  
Affiliation City: BURBANK  
Affiliation State: CA  
Affiliation Country: United States  
Affiliation Zip: 91504  
Affiliation Phone: (818) 563-2600,

Affiliation Type Desc: CUPA District  
Entity Name: Los Angeles County Fire  
Entity Title: Not reported  
Affiliation Address: 5825 Rickenbacker Road  
Affiliation City: Commerce  
Affiliation State: CA  
Affiliation Country: Not reported  
Affiliation Zip: 90040-3027  
Affiliation Phone: (323) 890-4000,

Affiliation Type Desc: Document Preparer  
Entity Name: Kim Sheppard  
Entity Title: Not reported  
Affiliation Address: Not reported  
Affiliation City: Not reported  
Affiliation State: Not reported  
Affiliation Country: Not reported

Map ID  
Direction  
Distance  
Elevation

MAP FINDINGS

Site

Database(s)

EDR ID Number  
EPA ID Number

**3100 PARTNERS LLC (Continued)**

**S112944281**

Affiliation Zip: Not reported  
Affiliation Phone: ,  
  
Affiliation Type Desc: Parent Corporation  
Entity Name: M DAVID PAUL AND ASSOCIATES  
Entity Title: Not reported  
Affiliation Address: Not reported  
Affiliation City: Not reported  
Affiliation State: Not reported  
Affiliation Country: Not reported  
Affiliation Zip: Not reported  
Affiliation Phone: ,  
  
Affiliation Type Desc: Environmental Contact  
Entity Name: Kari Dyroy  
Entity Title: Not reported  
Affiliation Address: 2255 N. Ontario Street, #105  
Affiliation City: Burbank  
Affiliation State: CA  
Affiliation Country: Not reported  
Affiliation Zip: 91504  
Affiliation Phone: ,  
  
Affiliation Type Desc: Facility Mailing Address  
Entity Name: Mailing Address  
Entity Title: Not reported  
Affiliation Address: 2255 N. Ontario Street, #105  
Affiliation City: BURBANK  
Affiliation State: CA  
Affiliation Country: Not reported  
Affiliation Zip: 91504  
Affiliation Phone: ,  
  
Affiliation Type Desc: Legal Owner  
Entity Name: 3100 PARTNERS LLC  
Entity Title: Not reported  
Affiliation Address: 2255 N ONTARIO ST, #105  
Affiliation City: BURBANK  
Affiliation State: CA  
Affiliation Country: United States  
Affiliation Zip: 91504  
Affiliation Phone: (818) 563-2600,

D28  
NE  
< 1/8  
0.075 mi.  
395 ft.

**STUDIO VAN & STORAGE INC**  
**2901 THORNTON AVE**  
**BURBANK, CA 91504**  
**Site 1 of 4 in cluster D**

**HIST UST U001568384**  
**N/A**

**Relative:**  
**Higher**  
**Actual:**  
**670 ft.**

HIST UST:  
Name: STUDIO VAN & STORAGE INC  
Address: 2901 THORNTON AVE  
City,State,Zip: BURBANK, CA 91504  
File Number: Not reported  
URL: Not reported  
Region: STATE  
Facility ID: 0000005399

Map ID  
Direction  
Distance  
Elevation

MAP FINDINGS

Site

Database(s)

EDR ID Number  
EPA ID Number

**STUDIO VAN & STORAGE INC (Continued)**

**U001568384**

Facility Type: Other  
Other Type: MOVING & STORAGE  
Contact Name: J. RECKOFF  
Telephone: 8188464604  
Owner Name: STUDIO VAN & STORAGE INC  
Owner Address: 2901 THORNTON AVE  
Owner City,St,Zip: BURBANK, CA 91504  
Total Tanks: 0001  
  
Tank Num: 001  
Container Num: 1  
Year Installed: 1962  
Tank Capacity: 00007500  
Tank Used for: PRODUCT  
Type of Fuel: REGULAR  
Container Construction Thickness: Not reported  
Leak Detection: Visual

**D29  
NE  
< 1/8  
0.075 mi.  
395 ft.**

**STUDIO VAN & STORAGE INC  
2901 THORNTON AVE  
BURBANK, CA 91505  
Site 2 of 4 in cluster D**

**CPS-SLIC S101618669  
SWEEPS UST N/A  
HIST UST  
CA FID UST  
LOS ANGELES CO. HMS  
HWTS  
WIP**

**Relative:  
Higher**

**Actual:  
670 ft.**

CPS-SLIC:  
Name: STUDIO VAN & STORAGE  
Address: 2901 THORNTON AVE.  
City,State,Zip: BURBANK, CA 91504  
Region: STATE  
**Facility Status: Completed - Case Closed**  
Status Date: 12/10/1987  
Global Id: T10000015330  
Lead Agency: LOS ANGELES RWQCB (REGION 4)  
Lead Agency Case Number: Not reported  
Latitude: 34.19585  
Longitude: -118.34249  
Case Type: Cleanup Program Site  
Case Worker: WIP  
Local Agency: Not reported  
RB Case Number: 104.1374  
File Location: Not reported  
Potential Media Affected: Not reported  
Potential Contaminants of Concern: Not reported  
EPA Region: 9  
Coordinate Source: Not reported  
Cuf Case: NO  
Quantity Released Gallons: Not reported  
Begin Date: 01/01/1985  
Leak Reported Date: Not reported  
How Discovered: Not reported  
How Discovered Description: Not reported  
Discharge Source: Not reported  
Discharge Cause: Not reported  
Stop Method: Not reported  
Stop Description: Not reported  
No Further Action Date: 12/10/1987

Map ID  
Direction  
Distance  
Elevation

MAP FINDINGS

Site

Database(s)

EDR ID Number  
EPA ID Number

**STUDIO VAN & STORAGE INC (Continued)**

**S101618669**

CA Water Watershed Name: Los Angeles River - San Fernando - Bull Canyon (412.21)  
Dwr Groundwater Subbasin Name: San Fernando Valley (4-012)  
Disadvantaged Community: Disadvantaged Community  
CA Enviroscreen 3 Score: 91-95%  
CA Enviroscreen 4 Score: 90-95%  
Military DOD Site: No  
Facility Project Subtype: Not reported  
RWQCB Region: LOS ANGELES RWQCB (REGION 4)  
Site History: Not reported

Click here to access the California GeoTracker records for this facility:

**SWEEPS UST:**

Name: STUDIO VAN & STORAGE INC  
Address: 2901 THORNTON AVE  
City: BURBANK  
Status: Active  
Comp Number: 11594  
Number: 9  
Board Of Equalization: Not reported  
Referral Date: 12-07-90  
Action Date: 12-07-90  
Created Date: 06-30-89  
Owner Tank Id: Not reported  
SWRCB Tank Id: Not reported  
Tank Status: Not reported  
Capacity: Not reported  
Active Date: Not reported  
Tank Use: Not reported  
STG: Not reported  
Content: Not reported  
Number Of Tanks: Not reported

**HIST UST:**

Name: STUDIO VAN AND STORAGE INC  
Address: 2901 THORNTON AVE  
City,State,Zip: BURBANK, CA 91504  
File Number: 000288cf  
URL: <https://documents.geotracker.waterboards.ca.gov/ustpdfs/pdf/000288cf.pdf>  
Region: Not reported  
Facility ID: Not reported  
Facility Type: Not reported  
Other Type: Not reported  
Contact Name: Not reported  
Telephone: Not reported  
Owner Name: Not reported  
Owner Address: Not reported  
Owner City,St,Zip: Not reported  
Total Tanks: Not reported  
  
Tank Num: Not reported  
Container Num: Not reported  
Year Installed: Not reported  
Tank Capacity: Not reported  
Tank Used for: Not reported  
Type of Fuel: Not reported

Map ID  
Direction  
Distance  
Elevation

MAP FINDINGS

Site

Database(s)

EDR ID Number  
EPA ID Number

**STUDIO VAN & STORAGE INC (Continued)**

**S101618669**

Container Construction Thickness: Not reported  
Leak Detection: Not reported

[Click here for Geo Tracker PDF:](#)

CA FID UST:

Facility ID: 19007755  
Regulated By: UTNKA  
Regulated ID: 00005399  
Cortese Code: Not reported  
SIC Code: Not reported  
Facility Phone: 8180000000  
Mail To: Not reported  
Mailing Address: 2901 THORNTON AVE  
Mailing Address 2: Not reported  
Mailing City,St,Zip: BURBANK 91505  
Contact: Not reported  
Contact Phone: Not reported  
DUNs Number: Not reported  
NPDES Number: Not reported  
EPA ID: Not reported  
Comments: Not reported  
Status: Active

LOS ANGELES CO. HMS:

Name: STUDIO VAN & STORAGE INC  
Address: 2901 THORNTON AVE  
City,State,Zip: BURBANK, CA 91504  
Region: LA  
Permit Category: T  
Facility Id: 011547-011594  
Facility Type: 0  
Facility Status: Removed  
Area: 3E  
Permit Number: 00003152T  
Permit Status: Removed

HWTS:

Name: WHITE CAP DBA RENO HARDWARE & SUPPLY  
Address: 2901 THORNTON AVE  
Address 2: Not reported  
City,State,Zip: BURBANK, CA 91504  
EPA ID: CAR000362590  
Inactive Date: Not reported  
Create Date: 10/25/2023  
Last Act Date: 10/25/2023  
Mailing Name: Not reported  
Mailing Address: 6250 BROOK HOLLOW PKWY  
Mailing Address 2: Not reported  
Mailing City,State,Zip: NORCROSS, GA  
Owner Name: WHITE CAP  
Owner Address: 6250 BROOK HOLLOW PKWY  
Owner Address 2: Not reported  
Owner City,State,Zip: NORCROSS, GA 30071  
Owner Phone: 4703128471  
Owner Fax: Not reported



Map ID  
Direction  
Distance  
Elevation

MAP FINDINGS

Site

Database(s)

EDR ID Number  
EPA ID Number

**STUDIO VAN & STORAGE INC (Continued)**

**S101618669**

Contact Name: NICOLE CURLEY  
Contact Address: 6250 BROOK HOLLOW PKWY  
Contact Address 2: Not reported  
City,State,Zip: NORCROSS, GA 30071  
Contact Phone: 4703128471  
Contact Fax: Not reported  
Facility Status: Not reported  
Facility Type: Not reported  
Category: Not reported  
Latitude: Not reported  
Longitude: Not reported

Name: STUDIO VAN AND STORAGE INC  
Address: 2901 THORNTON AVE  
Address 2: Not reported  
City,State,Zip: BURBANK, CA 91505  
EPA ID: CAL920085986  
Inactive Date: 06/30/1995  
Create Date: 01/08/1992  
Last Act Date: Not reported  
Mailing Name: Not reported  
Mailing Address: 2901 THORNTON AVE  
Mailing Address 2: Not reported  
Mailing City,State,Zip: BURBANK, CA 915050000  
Owner Name: STUDIO VAN AND STORAGE INC  
Owner Address: 2901 THORNTON AVE  
Owner Address 2: Not reported  
Owner City,State,Zip: BURBANK, CA 915050000  
Owner Phone: Not reported  
Owner Fax: Not reported  
Contact Name: CANCELLED PER 95 FEE FORM UN-  
Contact Address: DELIVERED HJ  
Contact Address 2: Not reported  
City,State,Zip: Not reported  
Contact Phone: Not reported  
Contact Fax: Not reported  
Facility Status: Inactive  
Facility Type: PERMANENT  
Category: STATE  
Latitude: 34.195878  
Longitude: -118.3424715

WIP:

Name: STUDIO VAN & STORAGE  
Address: 2901 Thornton Ave  
City,State,Zip: BURBANK, CA 91504  
Region: 4  
File Number: 104.1374  
**File Status: Historical**  
Staff: DBACHARO  
Facility Suite: Not reported

Map ID  
 Direction  
 Distance  
 Elevation

MAP FINDINGS

Site

Database(s)

EDR ID Number  
 EPA ID Number

<p><b>D30</b>  <b>NE</b>  <b>&lt; 1/8</b>  <b>0.075 mi.</b>  <b>395 ft.</b></p> <p><b>Relative:</b>  <b>Higher</b></p> <p><b>Actual:</b>  <b>670 ft.</b></p>	<p><b>WHITE CAP DBA RENO HARDWARE &amp; SUPPLY</b>  <b>2901 THORNTON AVE</b>  <b>BURBANK, CA 91504</b></p> <p><b>Site 3 of 4 in cluster D</b></p> <p>RCRA Listings:        Date Form Received by Agency: 20231020        Handler Name: White Cap DbA Reno Hardware &amp; Supply        Handler Address: THORNTON AVE        Handler City,State,Zip: BURBANK, CA 91504        EPA ID: CAR000362590        Contact Name: NICOLE CURLEY        Contact Address: BROOK HOLLOW PARKWAY        Contact City,State,Zip: NORCROSS, GA 30071        Contact Telephone: 470-312-8471        Contact Fax: Not reported        Contact Email: NICOLE.CURLEY@WHITECAP.COM        Contact Title: EHS MANAGER        EPA Region: 09        Land Type: Private        Federal Waste Generator Description: Conditionally Exempt Small Quantity Generator        Non-Notifier: Not reported        Biennial Report Cycle: Not reported        Accessibility: Not reported        Active Site Indicator: Handler Activities        State District Owner: Not reported        State District: Not reported        Mailing Address: BROOK HOLLOW PARKWAY        Mailing City,State,Zip: NORCROSS, GA 30071        Owner Name: East Washing Llc And Berdan Holdings Llc C/O Blt Enterprises        Owner Type: Private        Operator Name: White Cap        Operator Type: Private        Short-Term Generator Activity: No        Importer Activity: No        Mixed Waste Generator: No        Transporter Activity: No        Transfer Facility Activity: No        Recycler Activity with Storage: No        Small Quantity On-Site Burner Exemption: No        Smelting Melting and Refining Furnace Exemption: No        Underground Injection Control: No        Off-Site Waste Receipt: No        Universal Waste Indicator: No        Universal Waste Destination Facility: No        Federal Universal Waste: No        Active Site State-Reg Handler: ---        Federal Facility Indicator: Not reported        Hazardous Secondary Material Indicator: N        Sub-Part K Indicator: Not reported        2018 GPRa Permit Baseline: Not on the Baseline        2018 GPRa Renewals Baseline: Not on the Baseline        202 GPRa Corrective Action Baseline: No        Subject to Corrective Action Universe: No        Non-TSDFs Where RCRA CA has Been Imposed Universe: No        Corrective Action Priority Ranking: No NCAPS ranking        Environmental Control Indicator: No        Institutional Control Indicator: No</p>	<p><b>RCRA-VSQG</b></p>	<p><b>1028904885</b>  <b>CAR000362590</b></p>
--	---	-------------------------	---

Map ID  
Direction  
Distance  
Elevation

MAP FINDINGS

Site

Database(s)

EDR ID Number  
EPA ID Number

**WHITE CAP DBA RENO HARDWARE & SUPPLY (Continued)**

**1028904885**

Human Exposure Controls Indicator:	N/A
Groundwater Controls Indicator:	N/A
Significant Non-Complier Universe:	No
Unaddressed Significant Non-Complier Universe:	No
Addressed Significant Non-Complier Universe:	No
Significant Non-Complier With a Compliance Schedule Universe:	No
Financial Assurance Required:	Not reported
Handler Date of Last Change:	20231025
Recognized Trader-Importer:	No
Recognized Trader-Exporter:	No
Importer of Spent Lead Acid Batteries:	No
Exporter of Spent Lead Acid Batteries:	No
Recycler Activity Without Storage:	No
Manifest Broker:	No
Sub-Part P Indicator:	No

Hazardous Waste Summary:

Waste Code:	D001
Waste Description:	Ignitable Waste
Waste Code:	D002
Waste Description:	Corrosive Waste
Waste Code:	D005
Waste Description:	Barium
Waste Code:	D006
Waste Description:	Cadmium
Waste Code:	D007
Waste Description:	Chromium
Waste Code:	D008
Waste Description:	Lead
Waste Code:	D009
Waste Description:	Mercury
Waste Code:	D011
Waste Description:	Silver
Waste Code:	D016
Waste Description:	2,4-D (2,4-Dichlorophenoxyacetic Acid)
Waste Code:	D018
Waste Description:	Benzene
Waste Code:	D035
Waste Description:	Methyl Ethyl Ketone

Handler - Owner Operator:

Owner/Operator Indicator:	Operator
Owner/Operator Name:	WHITE CAP
Legal Status:	Private
Date Became Current:	20230905

Map ID  
Direction  
Distance  
Elevation

MAP FINDINGS

Site

Database(s)

EDR ID Number  
EPA ID Number

**WHITE CAP DBA RENO HARDWARE & SUPPLY (Continued)**

**1028904885**

Date Ended Current: Not reported  
Owner/Operator Address: 6250 BROOK HOLLOW PARKWAY  
Owner/Operator City,State,Zip: NORCROSS, GA 30071  
Owner/Operator Telephone: 470-312-8471  
Owner/Operator Telephone Ext: Not reported  
Owner/Operator Fax: Not reported  
Owner/Operator Email: EHSTEAM@WHITECAP.COM

Owner/Operator Indicator: Owner  
Owner/Operator Name: EAST WASHING LLC AND BERDAN HOLDINGS LLC C/O BLT ENTERPRISES  
Legal Status: Private  
Date Became Current: 20230905  
Date Ended Current: Not reported  
Owner/Operator Address: 1714 16TH ST  
Owner/Operator City,State,Zip: SANTA MONICA, CA 90404  
Owner/Operator Telephone: 310-314-0800  
Owner/Operator Telephone Ext: Not reported  
Owner/Operator Fax: Not reported  
Owner/Operator Email: MLEIGH@BLT-ENTERPRISES.COM

Historic Generators:

Receive Date: 20231020  
Handler Name: WHITE CAP DBA RENO HARDWARE & SUPPLY  
Federal Waste Generator Description: Conditionally Exempt Small Quantity Generator  
State District Owner: Not reported  
Large Quantity Handler of Universal Waste: No  
Recognized Trader Importer: No  
Recognized Trader Exporter: No  
Spent Lead Acid Battery Importer: No  
Spent Lead Acid Battery Exporter: No  
Current Record: Yes  
Non Storage Recycler Activity: No  
Electronic Manifest Broker: No

List of NAICS Codes and Descriptions:

NAICS Code: 444180  
NAICS Description: OTHER BUILDING MATERIAL DEALERS

Facility Has Received Notices of Violations:

Violations: No Violations Found

Evaluation Action Summary:

Evaluations: No Evaluations Found

D31  
NE  
< 1/8  
0.075 mi.  
395 ft.

**LOCKHEED MARTIN CORP**  
**311 THORNTON AVE B90**  
**BURBANK, CA 91504**  
**Site 4 of 4 in cluster D**

**RCRA-SQG 1000993843**  
**FINDS CAD982503815**  
**ECHO**

**Relative:**  
**Higher**  
**Actual:**  
**669 ft.**

RCRA Listings:  
Date Form Received by Agency: 19960901  
Handler Name: Lockheed Martin Corp  
Handler Address: 311 THORNTON AVE B90  
Handler City,State,Zip: BURBANK, CA 91504

Map ID  
 Direction  
 Distance  
 Elevation

MAP FINDINGS

Site

Database(s)

EDR ID Number  
 EPA ID Number

**LOCKHEED MARTIN CORP (Continued)**

**1000993843**

EPA ID:	CAD982503815
Contact Name:	Not reported
Contact Address:	Not reported
Contact City,State,Zip:	Not reported
Contact Telephone:	Not reported
Contact Fax:	Not reported
Contact Email:	Not reported
Contact Title:	Not reported
EPA Region:	09
Land Type:	Private
Federal Waste Generator Description:	Small Quantity Generator
Non-Notifier:	Not reported
Biennial Report Cycle:	Not reported
Accessibility:	Not reported
Active Site Indicator:	Handler Activities
State District Owner:	Ca
State District:	3
Mailing Address:	311 THORNTON AVE B90
Mailing City,State,Zip:	BURBANK, CA 91504
Owner Name:	Not reported
Owner Type:	Not reported
Operator Name:	Not Required
Operator Type:	Private
Short-Term Generator Activity:	No
Importer Activity:	No
Mixed Waste Generator:	No
Transporter Activity:	No
Transfer Facility Activity:	No
Recycler Activity with Storage:	No
Small Quantity On-Site Burner Exemption:	No
Smelting Melting and Refining Furnace Exemption:	No
Underground Injection Control:	No
Off-Site Waste Receipt:	No
Universal Waste Indicator:	No
Universal Waste Destination Facility:	No
Federal Universal Waste:	No
Active Site State-Reg Handler:	---
Federal Facility Indicator:	Not reported
Hazardous Secondary Material Indicator:	NN
Sub-Part K Indicator:	Not reported
2018 GPRA Permit Baseline:	Not on the Baseline
2018 GPRA Renewals Baseline:	Not on the Baseline
202 GPRA Corrective Action Baseline:	No
Subject to Corrective Action Universe:	No
Non-TSDFs Where RCRA CA has Been Imposed Universe:	No
Corrective Action Priority Ranking:	No NCAPS ranking
Environmental Control Indicator:	No
Institutional Control Indicator:	No
Human Exposure Controls Indicator:	N/A
Groundwater Controls Indicator:	N/A
Significant Non-Complier Universe:	No
Unaddressed Significant Non-Complier Universe:	No
Addressed Significant Non-Complier Universe:	No
Significant Non-Complier With a Compliance Schedule Universe:	No
Financial Assurance Required:	Not reported
Handler Date of Last Change:	20020627
Recognized Trader-Importer:	No

Map ID  
Direction  
Distance  
Elevation

MAP FINDINGS

Site

Database(s)

EDR ID Number  
EPA ID Number

**LOCKHEED MARTIN CORP (Continued)**

**1000993843**

Recognized Trader-Exporter: No  
Importer of Spent Lead Acid Batteries: No  
Exporter of Spent Lead Acid Batteries: No  
Recycler Activity Without Storage: Not reported  
Manifest Broker: Not reported  
Sub-Part P Indicator: No

Handler - Owner Operator:

Owner/Operator Indicator: Operator  
Owner/Operator Name: NOT REQUIRED  
Legal Status: Private  
Date Became Current: Not reported  
Date Ended Current: Not reported  
Owner/Operator Address: NOT REQUIRED  
Owner/Operator City,State,Zip: NOT REQUIRED, ME 99999  
Owner/Operator Telephone: 415-555-1212  
Owner/Operator Telephone Ext: Not reported  
Owner/Operator Fax: Not reported  
Owner/Operator Email: Not reported

Owner/Operator Indicator: Owner  
Owner/Operator Name: LOCKHEED MARTIN CORP  
Legal Status: Private  
Date Became Current: Not reported  
Date Ended Current: Not reported  
Owner/Operator Address: 2550 N HOLLYWOOD WAY STE 506  
Owner/Operator City,State,Zip: BURBANK, CA 91505  
Owner/Operator Telephone: 818-847-0501  
Owner/Operator Telephone Ext: Not reported  
Owner/Operator Fax: Not reported  
Owner/Operator Email: Not reported

Historic Generators:

Receive Date: 19960901  
Handler Name: LOCKHEED MARTIN CORP  
Federal Waste Generator Description: Small Quantity Generator  
State District Owner: Ca  
Large Quantity Handler of Universal Waste: No  
Recognized Trader Importer: No  
Recognized Trader Exporter: No  
Spent Lead Acid Battery Importer: No  
Spent Lead Acid Battery Exporter: No  
Current Record: Yes  
Non Storage Recycler Activity: Not reported  
Electronic Manifest Broker: Not reported

Receive Date: 19950426  
Handler Name: LOCKHEED MARTIN CORP  
Federal Waste Generator Description: Large Quantity Generator  
State District Owner: Ca  
Large Quantity Handler of Universal Waste: No  
Recognized Trader Importer: No  
Recognized Trader Exporter: No  
Spent Lead Acid Battery Importer: No  
Spent Lead Acid Battery Exporter: No

Map ID  
Direction  
Distance  
Elevation

MAP FINDINGS

Site Database(s) EDR ID Number  
EPA ID Number

**LOCKHEED MARTIN CORP (Continued)**

**1000993843**

Current Record: No  
Non Storage Recycler Activity: Not reported  
Electronic Manifest Broker: Not reported

List of NAICS Codes and Descriptions:  
NAICS Codes: No NAICS Codes Found

Facility Has Received Notices of Violations:  
Violations: No Violations Found

Evaluation Action Summary:  
Evaluations: No Evaluations Found

FINDS:  
Registry ID: 110008280010

[Click Here for FRS Facility Detail Report:](#)

Environmental Interest/Information System:

The Resource Conservation and Recovery Act Information System (RCRAInfo) is EPA's comprehensive information system in support of the Resource Conservation and Recovery Act (RCRA) of 1976 and the Hazardous and Solid Waste Amendments (HSWA) of 1984. It tracks many types of information about generators, transporters, treaters, storers, and disposers of hazardous waste. California's Hazardous Waste Tracking System Data Mart (HWTS-DATAMART) provides information on hazardous waste shipments for generators, transporters, and treatment, storage, and disposal facilities.

[Click this hyperlink](#) while viewing on your computer to access additional FINDS: detail in the EDR Site Report.

ECHO:  
Envid: 1000993843  
Registry ID: 110008280010  
DFR URL: <http://echo.epa.gov/detailed-facility-report?fid=110008280010>  
Name: LOCKHEED MARTIN CORP  
Address: 311 THORNTON AVE B90  
City,State,Zip: BURBANK, CA 91504

**C32**  
**NNW**  
**< 1/8**  
**0.086 mi.**  
**453 ft.**

**MDK INTERNATIONAL**  
**2420 N ONTARIO ST**  
**BURBANK, CA 91504**

**RCRA NonGen / NLR** **1024874663**  
**CAL000443319**

**Site 18 of 18 in cluster C**

**Relative:**  
**Higher**  
**Actual:**  
**676 ft.**

RCRA Listings:  
Date Form Received by Agency: 20190207  
Handler Name: Mdk International  
Handler Address: 2420 N ONTARIO ST  
Handler City,State,Zip: BURBANK, CA 91504  
EPA ID: CAL000443319  
Contact Name: MICHAEL KOZIN  
Contact Address: 4212 WHITSETT AVE #201  
Contact City,State,Zip: STUDIO CITY, CA 91604  
Contact Telephone: 310-359-3137

Map ID  
Direction  
Distance  
Elevation

MAP FINDINGS

Site

Database(s)

EDR ID Number  
EPA ID Number

**MDK INTERNATIONAL (Continued)**

**1024874663**

Contact Fax:	Not reported
Contact Email:	MDK.GLOBAL@GMAIL.COM
Contact Title:	Not reported
EPA Region:	09
Land Type:	Not reported
Federal Waste Generator Description:	Not a generator, verified
Non-Notifier:	Not reported
Biennial Report Cycle:	Not reported
Accessibility:	Not reported
Active Site Indicator:	Handler Activities
State District Owner:	Not reported
State District:	Not reported
Mailing Address:	2420 N ONTARIO ST
Mailing City,State,Zip:	BURBANK, CA 91504
Owner Name:	Michael Kozin
Owner Type:	Other
Operator Name:	Michael Kozin
Operator Type:	Other
Short-Term Generator Activity:	No
Importer Activity:	No
Mixed Waste Generator:	No
Transporter Activity:	No
Transfer Facility Activity:	No
Recycler Activity with Storage:	No
Small Quantity On-Site Burner Exemption:	No
Smelting Melting and Refining Furnace Exemption:	No
Underground Injection Control:	No
Off-Site Waste Receipt:	No
Universal Waste Indicator:	Yes
Universal Waste Destination Facility:	Yes
Federal Universal Waste:	No
Active Site State-Reg Handler:	---
Federal Facility Indicator:	Not reported
Hazardous Secondary Material Indicator:	N
Sub-Part K Indicator:	Not reported
2018 GPRA Permit Baseline:	Not on the Baseline
2018 GPRA Renewals Baseline:	Not on the Baseline
202 GPRA Corrective Action Baseline:	No
Subject to Corrective Action Universe:	No
Non-TSDFs Where RCRA CA has Been Imposed Universe:	No
Corrective Action Priority Ranking:	No NCAPS ranking
Environmental Control Indicator:	No
Institutional Control Indicator:	No
Human Exposure Controls Indicator:	N/A
Groundwater Controls Indicator:	N/A
Significant Non-Complier Universe:	No
Unaddressed Significant Non-Complier Universe:	No
Addressed Significant Non-Complier Universe:	No
Significant Non-Complier With a Compliance Schedule Universe:	No
Financial Assurance Required:	Not reported
Handler Date of Last Change:	20190222
Recognized Trader-Importer:	No
Recognized Trader-Exporter:	No
Importer of Spent Lead Acid Batteries:	No
Exporter of Spent Lead Acid Batteries:	No
Recycler Activity Without Storage:	No
Manifest Broker:	No



Map ID  
Direction  
Distance  
Elevation

MAP FINDINGS

Site

Database(s)

EDR ID Number  
EPA ID Number

**MDK INTERNATIONAL (Continued)**

**1024874663**

Sub-Part P Indicator: No

Handler - Owner Operator:  
Owner/Operator Indicator: Operator  
Owner/Operator Name: MICHAEL KOZIN  
Legal Status: Other  
Date Became Current: Not reported  
Date Ended Current: Not reported  
Owner/Operator Address: 4212 WHITSETT AVE #201  
Owner/Operator City,State,Zip: STUDIO CITY, CA 91604  
Owner/Operator Telephone: 310-359-3137  
Owner/Operator Telephone Ext: Not reported  
Owner/Operator Fax: Not reported  
Owner/Operator Email: Not reported

Owner/Operator Indicator: Owner  
Owner/Operator Name: MICHAEL KOZIN  
Legal Status: Other  
Date Became Current: Not reported  
Date Ended Current: Not reported  
Owner/Operator Address: 4212 WHITSETT AVE #201  
Owner/Operator City,State,Zip: STUDIO CITY, CA 91604  
Owner/Operator Telephone: 310-359-3137  
Owner/Operator Telephone Ext: Not reported  
Owner/Operator Fax: Not reported  
Owner/Operator Email: Not reported

Historic Generators:  
Receive Date: 20190207  
Handler Name: MDK INTERNATIONAL  
Federal Waste Generator Description: Not a generator, verified  
State District Owner: Not reported  
Large Quantity Handler of Universal Waste: No  
Recognized Trader Importer: No  
Recognized Trader Exporter: No  
Spent Lead Acid Battery Importer: No  
Spent Lead Acid Battery Exporter: No  
Current Record: Yes  
Non Storage Recycler Activity: Not reported  
Electronic Manifest Broker: Not reported

List of NAICS Codes and Descriptions:  
NAICS Code: 441120  
NAICS Description: USED CAR DEALERS

Facility Has Received Notices of Violations:  
Violations: No Violations Found

Evaluation Action Summary:  
Evaluations: No Evaluations Found

Map ID  
Direction  
Distance  
Elevation

MAP FINDINGS

Site

Database(s)

EDR ID Number  
EPA ID Number

E33  
NNW  
< 1/8  
0.091 mi.  
479 ft.

**ALIGN-RITE INTERNATIONAL / PHOTRONICS INC.**  
**2422-2428 NORTH ONTARIO STREET**  
**BURBANK, CA 91504**

**CPS-SLIC** **S112186558**  
**CERS** **N/A**

**Site 1 of 14 in cluster E**

**Relative:**  
**Higher**  
**Actual:**  
**676 ft.**

**CPS-SLIC:**  
Name: ALIGN-RITE INTERNATIONAL / PHOTRONICS INC.  
Address: 2422-2428 NORTH ONTARIO STREET  
City,State,Zip: BURBANK, CA 91504  
Region: STATE  
**Facility Status: Completed - Case Closed**  
Status Date: 11/27/2013  
Global Id: T10000004292  
Lead Agency: LOS ANGELES RWQCB (REGION 4)  
Lead Agency Case Number: Not reported  
Latitude: 34.1963499  
Longitude: -118.3444752  
Case Type: Cleanup Program Site  
Case Worker: Not reported  
Local Agency: Not reported  
RB Case Number: 104.0074  
File Location: Not reported  
Potential Media Affected: Not reported  
Potential Contaminants of Concern: Not reported  
EPA Region: 9  
Coordinate Source: Not reported  
Cuf Case: NO  
Quantity Released Gallons: Not reported  
Begin Date: 09/26/2012  
Leak Reported Date: Not reported  
How Discovered: Not reported  
How Discovered Description: Not reported  
Discharge Source: Not reported  
Discharge Cause: Not reported  
Stop Method: Not reported  
Stop Description: Not reported  
No Further Action Date: 11/27/2013  
CA Water Watershed Name: Los Angeles River - San Fernando - Bull Canyon (412.21)  
Dwr Groundwater Subbasin Name: San Fernando Valley (4-012)  
Disadvantaged Community: Not reported  
CA EnviroScreen 3 Score: 76-80%  
CA EnviroScreen 4 Score: 90-95%  
Military DOD Site: No  
Facility Project Subtype: Not reported  
RWQCB Region: LOS ANGELES RWQCB (REGION 4)  
Site History: Not reported

[Click here to access the California GeoTracker records for this facility:](#)

**CERS:**  
Name: ALIGN-RITE INTERNATIONAL / PHOTRONICS INC.  
Address: 2422-2428 NORTH ONTARIO STREET  
City,State,Zip: BURBANK, CA 91504  
Site ID: 709313  
CERS ID: T10000004292  
CERS Description: Cleanup Program Site

MAP FINDINGS

Map ID  
 Direction  
 Distance  
 Elevation

Site

Database(s)

EDR ID Number  
 EPA ID Number

**E34**  
**NNW**  
**< 1/8**  
**0.095 mi.**  
**501 ft.**

**ALIGN-RITE**  
**2424 ONTARIO ST**  
**BURBANK, CA 91504**  
**Site 2 of 14 in cluster E**

**WIP** **S106764391**  
**N/A**

**Relative:**  
**Higher**  
**Actual:**  
**676 ft.**

**WIP:**  
 Name: ALIGN-RITE  
 Address: 2424 Ontario St  
 City,State,Zip: BURBANK, CA 91504  
 Region: 4  
 File Number: 104.0074  
**File Status: Historical**  
 Staff: DBACHARO  
 Facility Suite: Not reported

**F35**  
**WNW**  
**< 1/8**  
**0.095 mi.**  
**504 ft.**

**LOCKHEED A-1 EAST, BLDG 90**  
**3110 W THORNTON AVE**  
**BURBANK, CA 91505**  
**Site 1 of 2 in cluster F**

**CPS-SLIC** **S106484475**  
**WIP** **N/A**  
**CERS**

**Relative:**  
**Higher**  
**Actual:**  
**676 ft.**

**CPS-SLIC:**  
 Name: LOCKHEED A-1 EAST, BLDG 90  
 Address: 3110 W. THORNTON AVE.  
 City,State,Zip: BURBANK, CA 91505  
 Region: STATE  
**Facility Status: Completed - Case Closed**  
 Status Date: 08/31/2016  
 Global Id: SL603798650  
 Lead Agency: LOS ANGELES RWQCB (REGION 4)  
 Lead Agency Case Number: Not reported  
 Latitude: 34.19555  
 Longitude: -118.345438  
 Case Type: Cleanup Program Site  
 Case Worker: GP  
 Local Agency: Not reported  
 RB Case Number: 104.5153  
 File Location: Regional Board  
 Potential Media Affected: Aquifer used for drinking water supply  
 Potential Contaminants of Concern: Not reported  
 EPA Region: 9  
 Coordinate Source: Not reported  
 Cuf Case: NO  
 Quantity Released Gallons: Not reported  
 Begin Date: 12/17/1987  
 Leak Reported Date: 01/02/1965  
 How Discovered: Not reported  
 How Discovered Description: Not reported  
 Discharge Source: Not reported  
 Discharge Cause: Not reported  
 Stop Method: Not reported  
 Stop Description: Not reported  
 No Further Action Date: 08/31/2016  
 CA Water Watershed Name: Los Angeles River - San Fernando - Bull Canyon (412.21)  
 Dwr Groundwater Subbasin Name: San Fernando Valley (4-012)  
 Disadvantaged Community: Severely Disadvantaged Community  
 CA Enviroscreen 3 Score: 76-80%  
 CA Enviroscreen 4 Score: 90-95%  
 Military DOD Site: No

Map ID  
Direction  
Distance  
Elevation

MAP FINDINGS

Site

Database(s)

EDR ID Number  
EPA ID Number

**LOCKHEED A-1 EAST, BLDG 90 (Continued)**

**S106484475**

Facility Project Subtype: Not reported  
RWQCB Region: LOS ANGELES RWQCB (REGION 4)  
Site History: Site assessments indicated elevated concentrations of PCE and TCE in the vadose zone in the northwest portion of the site near a former AST. An NFR letter was issued on November 16, 1995 excluding the VOC-contaminated northwest area. An SVE system operated intermittently between 1997 and 2002. PCE, TCE, and 1,1-DCE were significantly reduced compared to baseline concentrations and asymptotic conditions were attained. VLEACH modeling indicated that residual VOCs will not further degrade groundwater quality beneath the site. The Regional Board issued an NFR for soils letter on February 7, 2003. LMC monitors and treats the groundwater in the BOU on an ongoing basis with oversight by USEPA.

Click here to access the California GeoTracker records for this facility:

WIP:

Name: LOCKHEED A-1 EAST, BLDG 90  
Address: 3110 W Thornton Ave  
City,State,Zip: BURBANK, CA 91505  
Region: 4  
File Number: 104.5153  
**File Status: Historical**  
Staff: ACARLOS  
Facility Suite: Not reported

CERS:

Name: LOCKHEED A-1 EAST, BLDG 90  
Address: 3110 W. THORNTON AVE.  
City,State,Zip: BURBANK, CA 91505  
Site ID: 741743  
CERS ID: SL603798650  
CERS Description: Cleanup Program Site

Affiliation:

Affiliation Type Desc: Regional Board Caseworker  
Entity Name: GLORIA PAK - LOS ANGELES RWQCB (REGION 4)  
Entity Title: Not reported  
Affiliation Address: 320 West 4th Street, Suite 200  
Affiliation City: LOS ANGELES  
Affiliation State: CA  
Affiliation Country: Not reported  
Affiliation Zip: Not reported  
Affiliation Phone: 2135766731,

G36  
SSW  
< 1/8  
0.101 mi.  
533 ft.

3100 PARTNERS, LLC  
2255 N ONTARIO ST STE 105  
BURBANK, CA 91504

RCRA NonGen / NLR 1026474423  
CAC003080122

Site 1 of 3 in cluster G

Relative:  
Lower  
Actual:  
664 ft.

RCRA Listings:  
Date Form Received by Agency: 20200820  
Handler Name: 3100 Partners, Llc  
Handler Address: 2255 N ONTARIO ST STE 105  
Handler City,State,Zip: BURBANK, CA 91504

Map ID  
 Direction  
 Distance  
 Elevation

MAP FINDINGS

Site

Database(s)

EDR ID Number  
 EPA ID Number

**3100 PARTNERS, LLC (Continued)**

**1026474423**

EPA ID:	CAC003080122
Contact Name:	HISAKO UYEDA
Contact Address:	2255 N ONTARIO ST STE 105
Contact City,State,Zip:	BURBANK, CA 91504
Contact Telephone:	818-563-2600
Contact Fax:	818-567-2118
Contact Email:	DOUGK@WORTHE.COM
Contact Title:	Not reported
EPA Region:	09
Land Type:	Not reported
Federal Waste Generator Description:	Not a generator, verified
Non-Notifier:	Not reported
Biennial Report Cycle:	Not reported
Accessibility:	Not reported
Active Site Indicator:	Not reported
State District Owner:	Not reported
State District:	Not reported
Mailing Address:	2255 N ONTARIO ST STE 105
Mailing City,State,Zip:	BURBANK, CA 91504
Owner Name:	3100 Partners, Llc
Owner Type:	Other
Operator Name:	Hisako Uyeda
Operator Type:	Other
Short-Term Generator Activity:	No
Importer Activity:	No
Mixed Waste Generator:	No
Transporter Activity:	No
Transfer Facility Activity:	No
Recycler Activity with Storage:	No
Small Quantity On-Site Burner Exemption:	No
Smelting Melting and Refining Furnace Exemption:	No
Underground Injection Control:	No
Off-Site Waste Receipt:	No
Universal Waste Indicator:	No
Universal Waste Destination Facility:	No
Federal Universal Waste:	No
Active Site State-Reg Handler:	---
Federal Facility Indicator:	Not reported
Hazardous Secondary Material Indicator:	N
Sub-Part K Indicator:	Not reported
2018 GPRA Permit Baseline:	Not on the Baseline
2018 GPRA Renewals Baseline:	Not on the Baseline
202 GPRA Corrective Action Baseline:	No
Subject to Corrective Action Universe:	No
Non-TSDFs Where RCRA CA has Been Imposed Universe:	No
Corrective Action Priority Ranking:	No NCAPS ranking
Environmental Control Indicator:	No
Institutional Control Indicator:	No
Human Exposure Controls Indicator:	N/A
Groundwater Controls Indicator:	N/A
Significant Non-Complier Universe:	No
Unaddressed Significant Non-Complier Universe:	No
Addressed Significant Non-Complier Universe:	No
Significant Non-Complier With a Compliance Schedule Universe:	No
Financial Assurance Required:	Not reported
Handler Date of Last Change:	20200904
Recognized Trader-Importer:	No

Map ID  
Direction  
Distance  
Elevation

MAP FINDINGS

Site

Database(s)

EDR ID Number  
EPA ID Number

**3100 PARTNERS, LLC (Continued)**

**1026474423**

Recognized Trader-Exporter: No  
Importer of Spent Lead Acid Batteries: No  
Exporter of Spent Lead Acid Batteries: No  
Recycler Activity Without Storage: No  
Manifest Broker: No  
Sub-Part P Indicator: No

Handler - Owner Operator:

Owner/Operator Indicator: Operator  
Owner/Operator Name: HISAKO UYEDA  
Legal Status: Other  
Date Became Current: Not reported  
Date Ended Current: Not reported  
Owner/Operator Address: 2255 N ONTARIO ST STE 105  
Owner/Operator City,State,Zip: BURBANK, CA 91504  
Owner/Operator Telephone: 818-563-2600  
Owner/Operator Telephone Ext: Not reported  
Owner/Operator Fax: Not reported  
Owner/Operator Email: Not reported

Owner/Operator Indicator: Owner  
Owner/Operator Name: 3100 PARTNERS, LLC  
Legal Status: Other  
Date Became Current: Not reported  
Date Ended Current: Not reported  
Owner/Operator Address: 2255 N ONTARIO ST STE 105  
Owner/Operator City,State,Zip: BURBANK, CA 91504  
Owner/Operator Telephone: 818-563-2600  
Owner/Operator Telephone Ext: Not reported  
Owner/Operator Fax: Not reported  
Owner/Operator Email: Not reported

Historic Generators:

Receive Date: 20200820  
Handler Name: 3100 PARTNERS, LLC  
Federal Waste Generator Description: Not a generator, verified  
State District Owner: Not reported  
Large Quantity Handler of Universal Waste: No  
Recognized Trader Importer: No  
Recognized Trader Exporter: No  
Spent Lead Acid Battery Importer: No  
Spent Lead Acid Battery Exporter: No  
Current Record: Yes  
Non Storage Recycler Activity: Not reported  
Electronic Manifest Broker: Not reported

List of NAICS Codes and Descriptions:

NAICS Code: 561210  
NAICS Description: FACILITIES SUPPORT SERVICES

Facility Has Received Notices of Violations:

Violations: No Violations Found

MAP FINDINGS

Map ID  
Direction  
Distance  
Elevation

Site

Database(s)

EDR ID Number  
EPA ID Number

**3100 PARTNERS, LLC (Continued)**

**1026474423**

Evaluation Action Summary:  
Evaluations:

No Evaluations Found

**G37**  
**SSW**  
**< 1/8**  
**0.101 mi.**  
**533 ft.**

**TEXACO OILS INC**  
**2255 N ONTARIO ST 7833**  
**BURBANK, CA 91504**

**EDR Hist Auto**

**1021219113**  
**N/A**

**Site 2 of 3 in cluster G**

**Relative:**  
**Lower**

EDR Hist Auto

**Actual:**  
**664 ft.**

Year: Name:  
2003 TEXACO OILS INC

Type:  
Gasoline Service Stations

**G38**  
**SSW**  
**< 1/8**  
**0.101 mi.**  
**533 ft.**

**TECHNICOLOR**  
**2255 N ONTARIO ST**  
**BURBANK, CA 91504**

**RCRA NonGen / NLR**

**1026715393**  
**CAC003103810**

**Site 3 of 3 in cluster G**

**Relative:**  
**Lower**

RCRA Listings:

**Actual:**  
**664 ft.**

Date Form Received by Agency:	20210203
Handler Name:	Technicolor
Handler Address:	2255 N ONTARIO ST
Handler City,State,Zip:	BURBANK, CA 91504
EPA ID:	CAC003103810
Contact Name:	SARAH GARFINIKEL
Contact Address:	2255 N ONTARIO ST STE 250
Contact City,State,Zip:	BURBANK, CA 91504
Contact Telephone:	818-260-3800
Contact Fax:	Not reported
Contact Email:	SARAH.GARFINKEL2@TECHNICOLOR.COM
Contact Title:	Not reported
EPA Region:	09
Land Type:	Not reported
Federal Waste Generator Description:	Not a generator, verified
Non-Notifier:	Not reported
Biennial Report Cycle:	Not reported
Accessibility:	Not reported
Active Site Indicator:	Not reported
State District Owner:	Not reported
State District:	Not reported
Mailing Address:	2255 N ONTARIO ST STE 250
Mailing City,State,Zip:	BURBANK, CA 91504
Owner Name:	Technicolor Shahabi
Owner Type:	Other
Operator Name:	Sarah Garfinikel
Operator Type:	Other
Short-Term Generator Activity:	No
Importer Activity:	No
Mixed Waste Generator:	No
Transporter Activity:	No
Transfer Facility Activity:	No
Recycler Activity with Storage:	No
Small Quantity On-Site Burner Exemption:	No

Map ID  
 Direction  
 Distance  
 Elevation

MAP FINDINGS

Site

Database(s)

EDR ID Number  
 EPA ID Number

**TECHNICOLOR (Continued)**

**1026715393**

Smelting Melting and Refining Furnace Exemption:	No
Underground Injection Control:	No
Off-Site Waste Receipt:	No
Universal Waste Indicator:	No
Universal Waste Destination Facility:	No
Federal Universal Waste:	No
Active Site State-Reg Handler:	---
Federal Facility Indicator:	Not reported
Hazardous Secondary Material Indicator:	N
Sub-Part K Indicator:	Not reported
2018 GPRC Permit Baseline:	Not on the Baseline
2018 GPRC Renewals Baseline:	Not on the Baseline
202 GPRC Corrective Action Baseline:	No
Subject to Corrective Action Universe:	No
Non-TSDFs Where RCRA CA has Been Imposed Universe:	No
Corrective Action Priority Ranking:	No NCAPS ranking
Environmental Control Indicator:	No
Institutional Control Indicator:	No
Human Exposure Controls Indicator:	N/A
Groundwater Controls Indicator:	N/A
Significant Non-Complier Universe:	No
Unaddressed Significant Non-Complier Universe:	No
Addressed Significant Non-Complier Universe:	No
Significant Non-Complier With a Compliance Schedule Universe:	No
Financial Assurance Required:	Not reported
Handler Date of Last Change:	20210226
Recognized Trader-Importer:	No
Recognized Trader-Exporter:	No
Importer of Spent Lead Acid Batteries:	No
Exporter of Spent Lead Acid Batteries:	No
Recycler Activity Without Storage:	No
Manifest Broker:	No
Sub-Part P Indicator:	No

**Handler - Owner Operator:**

Owner/Operator Indicator:	Operator
Owner/Operator Name: SARAH GARFINIKEL	
Legal Status:	Other
Date Became Current:	Not reported
Date Ended Current:	Not reported
Owner/Operator Address:	2255 N ONTARIO ST STE 250
Owner/Operator City,State,Zip:	BURBANK, CA 91504
Owner/Operator Telephone:	818-260-3800
Owner/Operator Telephone Ext:	Not reported
Owner/Operator Fax:	Not reported
Owner/Operator Email:	Not reported

Owner/Operator Indicator:	Owner
Owner/Operator Name: TECHNICOLOR SHAHABI	
Legal Status:	Other
Date Became Current:	Not reported
Date Ended Current:	Not reported
Owner/Operator Address:	2255 N ONTARIO ST STE 250
Owner/Operator City,State,Zip:	BURBANK, CA 91504
Owner/Operator Telephone:	818-260-3800
Owner/Operator Telephone Ext:	Not reported



Map ID  
 Direction  
 Distance  
 Elevation

MAP FINDINGS

Site

Database(s)

EDR ID Number  
 EPA ID Number

**TECHNICOLOR (Continued)**

**1026715393**

Owner/Operator Fax: Not reported  
 Owner/Operator Email: Not reported

Historic Generators:  
 Receive Date: 20210203  
 Handler Name: **TECHNICOLOR**  
 Federal Waste Generator Description: Not a generator, verified  
 State District Owner: Not reported  
 Large Quantity Handler of Universal Waste: No  
 Recognized Trader Importer: No  
 Recognized Trader Exporter: No  
 Spent Lead Acid Battery Importer: No  
 Spent Lead Acid Battery Exporter: No  
 Current Record: Yes  
 Non Storage Recycler Activity: No  
 Electronic Manifest Broker: No

List of NAICS Codes and Descriptions:  
 NAICS Code: 56299  
 NAICS Description: ALL OTHER WASTE MANAGEMENT SERVICES

Facility Has Received Notices of Violations:  
 Violations: No Violations Found

Evaluation Action Summary:  
 Evaluations: No Evaluations Found

**E39**  
**North**  
**< 1/8**  
**0.118 mi.**  
**621 ft.**

**FROST INDUST. ELECT.**  
**2430 N. ONTARIO ST.**  
**BURBANK, CA 91504**  
**Site 3 of 14 in cluster E**

**CPS-SLIC S104827719**  
**WIP N/A**

**Relative:**  
**Higher**  
**Actual:**  
**677 ft.**

**CPS-SLIC:**  
 Name: FROST INDUST. ELECT.  
 Address: 2430 N. ONTARIO ST.  
 City,State,Zip: BURBANK, CA 91504  
 Region: STATE  
**Facility Status: Completed - Case Closed**  
 Status Date: 01/06/1988  
 Global Id: T10000015082  
 Lead Agency: LOS ANGELES RWQCB (REGION 4)  
 Lead Agency Case Number: Not reported  
 Latitude: 34.19684  
 Longitude: -118.34395  
 Case Type: Cleanup Program Site  
 Case Worker: WIP  
 Local Agency: Not reported  
 RB Case Number: 104.0456  
 File Location: Not reported  
 Potential Media Affected: Not reported  
 Potential Contaminants of Concern: Not reported  
 EPA Region: 9  
 Coordinate Source: Not reported  
 Cuf Case: NO

Map ID  
 Direction  
 Distance  
 Elevation

MAP FINDINGS

Site

Database(s)

EDR ID Number  
 EPA ID Number

**FROST INDUST. ELECT. (Continued)**

**S104827719**

Quantity Released Gallons: Not reported  
 Begin Date: 01/01/1985  
 Leak Reported Date: Not reported  
 How Discovered: Not reported  
 How Discovered Description: Not reported  
 Discharge Source: Not reported  
 Discharge Cause: Not reported  
 Stop Method: Not reported  
 Stop Description: Not reported  
 No Further Action Date: 01/06/1988  
 CA Water Watershed Name: Los Angeles River - San Fernando - Bull Canyon (412.21)  
 Dwr Groundwater Subbasin Name: San Fernando Valley (4-012)  
 Disadvantaged Community: Disadvantaged Community  
 CA EnviroScreen 3 Score: 91-95%  
 CA EnviroScreen 4 Score: 90-95%  
 Military DOD Site: No  
 Facility Project Subtype: Not reported  
 RWQCB Region: LOS ANGELES RWQCB (REGION 4)  
 Site History: Not reported

[Click here to access the California GeoTracker records for this facility:](#)

WIP:

Name: FROST INDUST. ELECT.  
 Address: 2430 N Ontario St  
 City,State,Zip: BURBANK, CA 91504  
 Region: 4  
 File Number: 104.0456  
**File Status: Historical**  
 Staff: CRS  
 Facility Suite: Not reported

**F40**  
**WNW**  
**< 1/8**  
**0.119 mi.**  
**627 ft.**

**LOCKHEED A-1, B85, LOTS 16,16A**  
**3220 W THORTON**  
**BURBANK, CA 91505**  
**Site 2 of 2 in cluster F**

**CPS-SLIC** **S106484456**  
**WIP** **N/A**  
**CERS**

**Relative:**  
**Higher**  
**Actual:**  
**677 ft.**

**CPS-SLIC:**  
 Name: LOCKHEED A-1, B85, LOTS 16,16A  
 Address: 3220 W. THORTON  
 City,State,Zip: BURBANK, CA 91505  
 Region: STATE  
**Facility Status: Open - Site Assessment**  
 Status Date: 01/03/1990  
 Global Id: SL603798630  
 Lead Agency: LOS ANGELES RWQCB (REGION 4)  
 Lead Agency Case Number: Not reported  
 Latitude: 34.195638920663  
 Longitude: -118.345953556974  
 Case Type: Cleanup Program Site  
 Case Worker: JVS  
 Local Agency: Not reported  
 RB Case Number: 104.1165  
 File Location: Regional Board  
 Potential Media Affected: Aquifer used for drinking water supply  
 Potential Contaminants of Concern: Not reported

Map ID  
Direction  
Distance  
Elevation

MAP FINDINGS

Site

Database(s)

EDR ID Number  
EPA ID Number

**LOCKHEED A-1, B85, LOTS 16,16A (Continued)**

**S106484456**

EPA Region: 9  
Coordinate Source: Google Map Move  
Cuf Case: NO  
Quantity Released Gallons: Not reported  
Begin Date: 10/27/1989  
Leak Reported Date: 01/02/1965  
How Discovered: Not reported  
How Discovered Description: Not reported  
Discharge Source: Not reported  
Discharge Cause: Not reported  
Stop Method: Not reported  
Stop Description: Not reported  
No Further Action Date: Not reported  
CA Water Watershed Name: Los Angeles River - San Fernando - Bull Canyon (412.21)  
Dwr Groundwater Subbasin Name: San Fernando Valley (4-012)  
Disadvantaged Community: Disadvantaged Community  
CA Enviroscreen 3 Score: 91-95%  
CA Enviroscreen 4 Score: 90-95%  
Military DOD Site: No  
Facility Project Subtype: Not reported  
RWQCB Region: LOS ANGELES RWQCB (REGION 4)  
Site History: SVE system operated at this site to remove VOCs.

[Click here to access the California GeoTracker records for this facility:](#)

**WIP:**

Name: LOCKHEED A-1, B85, LOTS 16,16A  
Address: 3220 W Thorton  
City,State,Zip: BURBANK, CA 91505  
Region: 4  
File Number: 104.1165  
**File Status: Active**  
Staff: ACARLOS  
Facility Suite: Not reported

**CERS:**

Name: LOCKHEED A-1, B85, LOTS 16,16A  
Address: 3220 W. THORTON  
City,State,Zip: BURBANK, CA 91505  
Site ID: 741744  
CERS ID: SL603798630  
CERS Description: Cleanup Program Site

**Affiliation:**

Affiliation Type Desc: Regional Board Caseworker  
Entity Name: JONATAN VELASQUEZ SANCHEZ - LOS ANGELES RWQCB (REGION 4)  
Entity Title: Not reported  
Affiliation Address: 320 W 4th St STE 200  
Affiliation City: LOS ANGELES  
Affiliation State: CA  
Affiliation Country: Not reported  
Affiliation Zip: Not reported  
Affiliation Phone: 2135766633,

Map ID  
Direction  
Distance  
Elevation

MAP FINDINGS

Site

Database(s)

EDR ID Number  
EPA ID Number

E41  
NNW  
< 1/8  
0.123 mi.  
647 ft.

**SURFACE FINISHING GLENART ENAMELING**  
**BURBANK, CA**  
**Site 4 of 14 in cluster E**

**PFAS ECHO 1027424800**  
**N/A**

**Relative:**  
**Higher**  
**Actual:**  
**678 ft.**

PFAS ECHO:  
Name: SURFACE FINISHING GLENART ENAMELING  
Address: Not reported  
City,State,Zip: BURBANK, CA  
Latitude: 34.19682  
Longitude: -118.34451  
Count: 1  
County: LOS ANGELES  
Status: Active  
Region: 09  
Industry: Metal Machinery Mfg  
ECHO Facility Report: <https://echo.epa.gov/detailed-facility-report?fid=110002142574>  
Facility Percent Minority: 61.014  
Facility Derived Tribes: -  
Facility Population: 7733.91  
EPA Programs: RCRA  
Federal Facility: No  
Federal Agency: -  
Facility FIPS Code: 06037  
Facility Indian Country Flag: N  
Facility Collection Method: ADDRESS MATCHING-HOUSE NUMBER  
Facility Derived HUC: 18070105  
Facility Derived WBD: 180701050208  
Facility Derived CD113: 28  
Facility Derived CB2010: 060373105012009  
Facility Major Flag: -  
Facility Active Flag: Y  
Facility Inspection Count: 0  
Facility Date Last Inspection: -  
Facility Days Last Inspection: -  
Facility Informal Count: 0  
Facility Date Last Informal Action: -  
Facility Formal Action Count: 0  
Facility Date Last Formal Action: -  
Facility Total Penalties: 0  
Facility Penalty Count: -  
Facility Date Last Penalty: -  
Facility Last Penalty AMT: -  
Facility QTRS With NC: 0  
Facility Programs With SNC: 0  
Facility Compliance Status: No Violation Identified  
Facility SNC Flag: N  
AIR Flag: N  
NPDES Flag: N  
SDWIS Flag: N  
RCRA Flag: Y  
TRI Flag: N  
GHG Flag: N  
AIR IDS: -  
CAA Permit Types: -  
CAA NAICS: -  
CAA SICS: -  
NPDES IDS: -

Map ID  
 Direction  
 Distance  
 Elevation

MAP FINDINGS

Site

Database(s)

EDR ID Number  
 EPA ID Number

**SURFACE FINISHING GLENART ENAMELING (Continued)**

**1027424800**

CWA Permit Types:	-
CWA NAICS:	-
CWA SICS:	-
RCRA IDS:	CAD052388485
RCRA Permit Types:	SQG
RCRA NAICS:	332999
SDWA IDS:	-
SDWA System Types:	-
SDWA Compliance Status:	-
SDWA SNC Flag:	N
TRI IDS:	91504SRFCF2501N
TRI Releases Transfers:	-
TRI On Site Releases:	-
TRI Off Site Transfers:	-
TRI Reporter:	-
Facility IMP Water Flag:	-
EJSCREEN Flag US:	Y
EJSCREEN Report:	<a href="https://ejscreen.epa.gov/mapper/mobile/EJSCREEN_mobile.aspx?geometry=%7B%22x%22:-118.34451,%22y%22:34.19682,%22spatialReference%22:%7B%22wkid%22:4326%7D%7D&amp;unit=9035&amp;areatype=&amp;areaid=&amp;basemap=streets&amp;distance=1">https://ejscreen.epa.gov/mapper/mobile/EJSCREEN_mobile.aspx?geometry=%7B%22x%22:-118.34451,%22y%22:34.19682,%22spatialReference%22:%7B%22wkid%22:4326%7D%7D&amp;unit=9035&amp;areatype=&amp;areaid=&amp;basemap=streets&amp;distance=1</a>
Name:	SURFACE FINISHING GLENART ENAMELING
Address:	Not reported
City,State,Zip:	BURBANK, CA
Latitude:	34.19682
Longitude:	-118.34451
Count:	1
County:	LOS ANGELES
Status:	Active
Region:	09
Industry:	Metal Coating
ECHO Facility Report:	<a href="https://echo.epa.gov/detailed-facility-report?fid=110002142574">https://echo.epa.gov/detailed-facility-report?fid=110002142574</a>
Facility Percent Minority:	61.014
Facility Derived Tribes:	-
Facility Population:	7733.91
EPA Programs:	RCRA
Federal Facility:	No
Federal Agency:	-
Facility FIPS Code:	06037
Facility Indian Country Flag:	N
Facility Collection Method:	ADDRESS MATCHING-HOUSE NUMBER
Facility Derived HUC:	18070105
Facility Derived WBD:	180701050208
Facility Derived CD113:	28
Facility Derived CB2010:	060373105012009
Facility Major Flag:	-
Facility Active Flag:	Y
Facility Inspection Count:	0
Facility Date Last Inspection:	-
Facility Days Last Inspection:	-
Facility Informal Count:	0
Facility Date Last Informal Action:	-
Facility Formal Action Count:	0
Facility Date Last Formal Action:	-
Facility Total Penalties:	0
Facility Penalty Count:	-
Facility Date Last Penalty:	-

Map ID  
 Direction  
 Distance  
 Elevation

MAP FINDINGS

Site

Database(s)

EDR ID Number  
 EPA ID Number

**SURFACE FINISHING GLENART ENAMELING (Continued)**

**1027424800**

Facility Last Penalty AMT:	-
Facility QTRS With NC:	0
Facility Programs With SNC:	0
Facility Compliance Status:	No Violation Identified
Facility SNC Flag:	N
AIR Flag:	N
NPDES Flag:	N
SDWIS Flag:	N
RCRA Flag:	Y
TRI Flag:	N
GHG Flag:	N
AIR IDS:	-
CAA Permit Types:	-
CAA NAICS:	-
CAA SICS:	-
NPDES IDS:	-
CWA Permit Types:	-
CWA NAICS:	-
CWA SICS:	-
RCRA IDS:	CAD052388485
RCRA Permit Types:	SQG
RCRA NAICS:	332999
SDWA IDS:	-
SDWA System Types:	-
SDWA Compliance Status:	-
SDWA SNC Flag:	N
TRI IDS:	91504SRFCF2501N
TRI Releases Transfers:	-
TRI On Site Releases:	-
TRI Off Site Transfers:	-
TRI Reporter:	-
Facility IMP Water Flag:	-
EJSCREEN Flag US:	Y
EJSCREEN Report:	<a href="https://ejscreen.epa.gov/mapper/mobile/EJSCREEN_mobile.aspx?geometry=%7B%22x%22:-118.34451,%22y%22:34.19682,%22spatialReference%22:%7B%22wkid%22:4326%7D%7D&amp;unit=9035&amp;areatype=&amp;areaid=&amp;basemap=streets&amp;distance=1">https://ejscreen.epa.gov/mapper/mobile/EJSCREEN_mobile.aspx?geometry=%7B%22x%22:-118.34451,%22y%22:34.19682,%22spatialReference%22:%7B%22wkid%22:4326%7D%7D&amp;unit=9035&amp;areatype=&amp;areaid=&amp;basemap=streets&amp;distance=1</a>

**E42  
 NNW  
 < 1/8  
 0.125 mi.  
 659 ft.**

**SURFACE FINISHING INC  
 2501 N ONTARIO ST  
 BURBANK, CA 91505  
 Site 5 of 14 in cluster E**

**SWEEPS UST S101583933  
 HIST UST N/A  
 CA FID UST  
 LOS ANGELES CO. HMS  
 CERS**

**Relative:  
 Higher  
 Actual:  
 678 ft.**

**SWEEPS UST:**  
 Name: SURFACE FINISHING INC  
 Address: 2501 N ONTARIO ST  
 City: BURBANK  
 Status: Not reported  
 Comp Number: 11600  
 Number: Not reported  
 Board Of Equalization: Not reported  
 Referral Date: Not reported  
 Action Date: Not reported  
 Created Date: Not reported  
 Owner Tank Id: Not reported  
 SWRCB Tank Id: 19-007-011600-000001  
 Tank Status: Not reported  
 Capacity: 1

Map ID  
Direction  
Distance  
Elevation

MAP FINDINGS

Site

Database(s)

EDR ID Number  
EPA ID Number

**SURFACE FINISHING INC (Continued)**

**S101583933**

Active Date: Not reported  
Tank Use: UNKNOWN  
STG: PRODUCT  
Content: Not reported  
Number Of Tanks: 4

Name: SURFACE FINISHING INC  
Address: 2501 N ONTARIO ST  
City: BURBANK  
Status: Not reported  
Comp Number: 11600  
Number: Not reported  
Board Of Equalization: Not reported  
Referral Date: Not reported  
Action Date: Not reported  
Created Date: Not reported  
Owner Tank Id: Not reported  
SWRCB Tank Id: 19-007-011600-000002  
Tank Status: Not reported  
Capacity: 1  
Active Date: Not reported  
Tank Use: UNKNOWN  
STG: PRODUCT  
Content: Not reported  
Number Of Tanks: Not reported

Name: SURFACE FINISHING INC  
Address: 2501 N ONTARIO ST  
City: BURBANK  
Status: Not reported  
Comp Number: 11600  
Number: Not reported  
Board Of Equalization: Not reported  
Referral Date: Not reported  
Action Date: Not reported  
Created Date: Not reported  
Owner Tank Id: Not reported  
SWRCB Tank Id: 19-007-011600-000003  
Tank Status: Not reported  
Capacity: 1  
Active Date: Not reported  
Tank Use: UNKNOWN  
STG: PRODUCT  
Content: Not reported  
Number Of Tanks: Not reported

Name: SURFACE FINISHING INC  
Address: 2501 N ONTARIO ST  
City: BURBANK  
Status: Not reported  
Comp Number: 11600  
Number: Not reported  
Board Of Equalization: Not reported  
Referral Date: Not reported  
Action Date: Not reported  
Created Date: Not reported  
Owner Tank Id: Not reported

Map ID  
Direction  
Distance  
Elevation

MAP FINDINGS

Site

Database(s)

EDR ID Number  
EPA ID Number

**SURFACE FINISHING INC (Continued)**

**S101583933**

SWRCB Tank Id: 19-007-011600-000004  
Tank Status: Not reported  
Capacity: 1  
Active Date: Not reported  
Tank Use: UNKNOWN  
STG: PRODUCT  
Content: Not reported  
Number Of Tanks: Not reported

**HIST UST:**

Name: SURFACE FINISHING INC  
Address: 2501 NO ONTARIO ST  
City,State,Zip: BURBANK, CA 91504  
File Number: 00028951  
URL: <https://documents.geotracker.waterboards.ca.gov/ustpdfs/pdf/00028951.pdf>  
Region: Not reported  
Facility ID: Not reported  
Facility Type: Not reported  
Other Type: Not reported  
Contact Name: Not reported  
Telephone: Not reported  
Owner Name: Not reported  
Owner Address: Not reported  
Owner City,St,Zip: Not reported  
Total Tanks: Not reported

Tank Num: Not reported  
Container Num: Not reported  
Year Installed: Not reported  
Tank Capacity: Not reported  
Tank Used for: Not reported  
Type of Fuel: Not reported  
Container Construction Thickness: Not reported  
Leak Detection: Not reported

Click here for Geo Tracker PDF:

**CA FID UST:**

Facility ID: 19007433  
Regulated By: UTKNI  
Regulated ID: 00041163  
Cortese Code: Not reported  
SIC Code: Not reported  
Facility Phone: 8180000000  
Mail To: Not reported  
Mailing Address: 2501 N ONTARIO ST  
Mailing Address 2: Not reported  
Mailing City,St,Zip: BURBANK 91505  
Contact: Not reported  
Contact Phone: Not reported  
DUNs Number: Not reported  
NPDES Number: Not reported  
EPA ID: Not reported  
Comments: Not reported  
Status: Inactive



Map ID  
Direction  
Distance  
Elevation

MAP FINDINGS

Site

Database(s)

EDR ID Number  
EPA ID Number

**SURFACE FINISHING INC (Continued)**

**S101583933**

LOS ANGELES CO. HMS:

Name: SURFACE FINISHING INC  
Address: 2501 N ONTARIO ST  
City,State,Zip: BURBANK, CA 91504  
Region: LA  
Permit Category: T  
Facility Id: 011553-011600  
Facility Type: 0  
Facility Status: Removed  
Area: 3E  
Permit Number: 00003157T  
Permit Status: Removed

CERS:

Name: SURFACE FINISHING GLENART ENAMELING  
Address: 2501 N. ONTARIO ST.  
City,State,Zip: BURBANK, CA 91504  
Site ID: 497233  
CERS ID: 110002142574  
CERS Description: US EPA Air Emission Inventory System (EIS)

Affiliation:

Affiliation Type Desc: Environmental Contact  
Entity Name: ENVIR MGMT  
Entity Title: Not reported  
Affiliation Address: 2501 N ONTARIO  
Affiliation City: BURBANK  
Affiliation State: CA  
Affiliation Country: Not reported  
Affiliation Zip: Not reported  
Affiliation Phone: ,

Affiliation Type Desc: Public Contact  
Entity Name: SAM LEONE  
Entity Title: Not reported  
Affiliation Address: Not reported  
Affiliation City: Not reported  
Affiliation State: Not reported  
Affiliation Country: Not reported  
Affiliation Zip: Not reported  
Affiliation Phone: ,

**E43**  
**NNW**  
**< 1/8**  
**0.125 mi.**  
**659 ft.**

**LITTLE BROTHERS INC**  
**2501 ONTARIO ST**  
**BURBANK, CA 91504**  
**Site 6 of 14 in cluster E**

**CPS-SLIC** **S112894578**  
**HWTS** **N/A**  
**HAZNET**

**Relative:**  
**Higher**  
**Actual:**  
**678 ft.**

CPS-SLIC:  
Name: SURFACE FINISHING  
Address: 2501 ONTARIO ST.  
City,State,Zip: BURBANK, CA 91504  
Region: STATE  
**Facility Status: Completed - Case Closed**  
Status Date: 01/30/1997  
Global Id: T10000015088

Map ID  
Direction  
Distance  
Elevation

MAP FINDINGS

Site

Database(s)

EDR ID Number  
EPA ID Number

**LITTLE BROTHERS INC (Continued)**

**S112894578**

Lead Agency: LOS ANGELES RWQCB (REGION 4)  
Lead Agency Case Number: Not reported  
Latitude: 34.19677  
Longitude: -118.34487  
Case Type: Cleanup Program Site  
Case Worker: WIP  
Local Agency: Not reported  
RB Case Number: 104.0487  
File Location: Not reported  
Potential Media Affected: Not reported  
Potential Contaminants of Concern: Not reported  
EPA Region: 9  
Coordinate Source: Not reported  
Cuf Case: NO  
Quantity Released Gallons: Not reported  
Begin Date: 01/01/1985  
Leak Reported Date: Not reported  
How Discovered: Not reported  
How Discovered Description: Not reported  
Discharge Source: Not reported  
Discharge Cause: Not reported  
Stop Method: Not reported  
Stop Description: Not reported  
No Further Action Date: 01/30/1997  
CA Water Watershed Name: Los Angeles River - San Fernando - Bull Canyon (412.21)  
Dwr Groundwater Subbasin Name: San Fernando Valley (4-012)  
Disadvantaged Community: Disadvantaged Community  
CA Enviroscreen 3 Score: 91-95%  
CA Enviroscreen 4 Score: 90-95%  
Military DOD Site: No  
Facility Project Subtype: Not reported  
RWQCB Region: LOS ANGELES RWQCB (REGION 4)  
Site History: Not reported

[Click here to access the California GeoTracker records for this facility:](#)

**HWTS:**

Name: LITTLE BROTHERS INC  
Address: 2501 ONTARIO ST  
Address 2: Not reported  
City,State,Zip: BURBANK, CA 91504  
EPA ID: CAC001480704  
Inactive Date: 10/25/2000  
Create Date: 02/17/2000  
Last Act Date: Not reported  
Mailing Name: Not reported  
Mailing Address: 5225 WILSHIRE BLVD STE 220  
Mailing Address 2: Not reported  
Mailing City,State,Zip: LOS ANGELES, CA 900360000  
Owner Name: LITTLE BROTHERS INC  
Owner Address: 5225 WILSHIRE BLVD STE 220  
Owner Address 2: Not reported  
Owner City,State,Zip: LOS ANGELES, CA 900360000  
Owner Phone: Not reported  
Owner Fax: Not reported  
Contact Name: MARY MCCLAUGHIN/PAC RESOURC  
Contact Address: Not reported

Map ID  
Direction  
Distance  
Elevation

MAP FINDINGS

Site

Database(s)

EDR ID Number  
EPA ID Number

**LITTLE BROTHERS INC (Continued)**

**S112894578**

Contact Address 2: Not reported  
City,State,Zip: Not reported  
Contact Phone: Not reported  
Contact Fax: Not reported  
Facility Status: Inactive  
Facility Type: TEMPORARY  
Category: STATE  
Latitude: 34.196616  
Longitude: -118.344491

**HAZNET:**

Name: LITTLE BROTHERS INC  
Address: 2501 ONTARIO ST  
Address 2: Not reported  
City,State,Zip: BURBANK, CA 915040000  
Contact: MARY MCCLAUGHIN/PAC RESOURC  
Telephone: 3232617145  
Mailing Name: Not reported  
Mailing Address: 5225 WILSHIRE BLVD STE 220  
  
Year: 2000  
Gepaid: CAC001480704  
TSD EPA ID: CAD008252405  
CA Waste Code: 133 - Aqueous solution with total organic residues 10 percent or more  
Disposal Method: R01 - Recycler  
Tons: 0.2293

**Additional Info:**

Year: 2000  
Gen EPA ID: CAC001480704  
  
Shipment Date: 20000218  
Creation Date: 5/3/2000 0:00:00  
Receipt Date: 20000218  
Manifest ID: 98728285  
Trans EPA ID: CAD008252405  
Trans Name: Not reported  
Trans 2 EPA ID: Not reported  
Trans 2 Name: Not reported  
TSD EPA ID: CAD008252405  
Trans Name: Not reported  
TSD Alt EPA ID: CAD008252405  
TSD Alt Name: Not reported  
Waste Code Description: 133 - Aqueous solution with 10% or more total organic residues  
RCRA Code: Not reported  
Meth Code: R01 - Recycler  
Quantity Tons: 0.2293  
Waste Quantity: 55  
Quantity Unit: G  
Additional Code 1: Not reported  
Additional Code 2: Not reported  
Additional Code 3: Not reported  
Additional Code 4: Not reported  
Additional Code 5: Not reported

Map ID  
 Direction  
 Distance  
 Elevation

MAP FINDINGS

Site

Database(s)

EDR ID Number  
 EPA ID Number

**E44**  
**NNW**  
**< 1/8**  
**0.125 mi.**  
**659 ft.**

**SURFACE FINISHING INC**  
**2501 N ONTARIO**  
**BURBANK, CA 91504**  
**Site 7 of 14 in cluster E**

**RCRA-SQG** 1000227680  
**HIST UST** CAD052388485  
**EMI**  
**HWTS**  
**HAZNET**

**Relative:**  
**Higher**  
**Actual:**  
**678 ft.**

RCRA Listings:  
 Date Form Received by Agency: 19800818  
 Handler Name: Surface Finishing Inc  
 Handler Address: N ONTARIO  
 Handler City,State,Zip: BURBANK, CA 91504  
 EPA ID: CAD052388485  
 Contact Name: ENVIRONMENTAL MANAGER  
 Contact Address: 2501 N ONTARIO  
 Contact City,State,Zip: BURBANK, CA 91504  
 Contact Telephone: 213-849-2443  
 Contact Fax: Not reported  
 Contact Email: Not reported  
 Contact Title: Not reported  
 EPA Region: 09  
 Land Type: Not reported  
 Federal Waste Generator Description: Small Quantity Generator  
 Non-Notifier: Not reported  
 Biennial Report Cycle: Not reported  
 Accessibility: Not reported  
 Active Site Indicator: Handler Activities  
 State District Owner: Ca  
 State District: 3  
 Mailing Address: N ONTARIO  
 Mailing City,State,Zip: BURBANK, CA 91504  
 Owner Name: Steven R Barr  
 Owner Type: Private  
 Operator Name: Not Required  
 Operator Type: Private  
 Short-Term Generator Activity: No  
 Importer Activity: No  
 Mixed Waste Generator: No  
 Transporter Activity: No  
 Transfer Facility Activity: No  
 Recycler Activity with Storage: No  
 Small Quantity On-Site Burner Exemption: No  
 Smelting Melting and Refining Furnace Exemption: No  
 Underground Injection Control: No  
 Off-Site Waste Receipt: No  
 Universal Waste Indicator: No  
 Universal Waste Destination Facility: No  
 Federal Universal Waste: No  
 Active Site State-Reg Handler: ---  
 Federal Facility Indicator: Not reported  
 Hazardous Secondary Material Indicator: NN  
 Sub-Part K Indicator: Not reported  
 2018 GPRC Permit Baseline: Not on the Baseline  
 2018 GPRC Renewals Baseline: Not on the Baseline  
 202 GPRC Corrective Action Baseline: No  
 Subject to Corrective Action Universe: No  
 Non-TSDFs Where RCRA CA has Been Imposed Universe: No  
 Corrective Action Priority Ranking: No NCAPS ranking  
 Environmental Control Indicator: No  
 Institutional Control Indicator: No

Map ID  
 Direction  
 Distance  
 Elevation

MAP FINDINGS

Site

Database(s)

EDR ID Number  
 EPA ID Number

**SURFACE FINISHING INC (Continued)**

**1000227680**

Human Exposure Controls Indicator:	N/A
Groundwater Controls Indicator:	N/A
Significant Non-Complier Universe:	No
Unaddressed Significant Non-Complier Universe:	No
Addressed Significant Non-Complier Universe:	No
Significant Non-Complier With a Compliance Schedule Universe:	No
Financial Assurance Required:	Not reported
Handler Date of Last Change:	20000915
Recognized Trader-Importer:	No
Recognized Trader-Exporter:	No
Importer of Spent Lead Acid Batteries:	No
Exporter of Spent Lead Acid Batteries:	No
Recycler Activity Without Storage:	Not reported
Manifest Broker:	Not reported
Sub-Part P Indicator:	No

Handler - Owner Operator:

Owner/Operator Indicator:	Owner
Owner/Operator Name:	STEVEN R BARR
Legal Status:	Private
Date Became Current:	Not reported
Date Ended Current:	Not reported
Owner/Operator Address:	NOT REQUIRED
Owner/Operator City,State,Zip:	NOT REQUIRED, ME 99999
Owner/Operator Telephone:	415-555-1212
Owner/Operator Telephone Ext:	Not reported
Owner/Operator Fax:	Not reported
Owner/Operator Email:	Not reported

Owner/Operator Indicator:	Operator
Owner/Operator Name:	NOT REQUIRED
Legal Status:	Private
Date Became Current:	Not reported
Date Ended Current:	Not reported
Owner/Operator Address:	NOT REQUIRED
Owner/Operator City,State,Zip:	NOT REQUIRED, ME 99999
Owner/Operator Telephone:	415-555-1212
Owner/Operator Telephone Ext:	Not reported
Owner/Operator Fax:	Not reported
Owner/Operator Email:	Not reported

Historic Generators:

Receive Date:	19800818
Handler Name:	SURFACE FINISHING INC
Federal Waste Generator Description:	Small Quantity Generator
State District Owner:	Ca
Large Quantity Handler of Universal Waste:	No
Recognized Trader Importer:	No
Recognized Trader Exporter:	No
Spent Lead Acid Battery Importer:	No
Spent Lead Acid Battery Exporter:	No
Current Record:	Yes
Non Storage Recycler Activity:	Not reported
Electronic Manifest Broker:	Not reported

Map ID  
Direction  
Distance  
Elevation

MAP FINDINGS

Site

Database(s)

EDR ID Number  
EPA ID Number

**SURFACE FINISHING INC (Continued)**

**1000227680**

List of NAICS Codes and Descriptions:

NAICS Code: 332999  
NAICS Description: ALL OTHER MISCELLANEOUS FABRICATED METAL PRODUCT MANUFACTURING

Facility Has Received Notices of Violations:

Violations: No Violations Found

Evaluation Action Summary:

Evaluations: No Evaluations Found

HIST UST:

Name: SURFACE FINISHING, INC.  
Address: 2501 N ONTARIO ST  
City,State,Zip: BURBANK, CA 91504  
File Number: Not reported  
URL: Not reported  
Region: STATE  
Facility ID: 00000041163  
Facility Type: Other  
Other Type: INDUSTRIAL ENAMELING  
Contact Name: S.R. BARR  
Telephone: 2138492443  
Owner Name: SURFACE FINISHING, INC.  
Owner Address: 2501 NO. ONTARIO ST.  
Owner City,St,Zip: BURBANK, CA 91504  
Total Tanks: 0004

Tank Num: 001  
Container Num: 1  
Year Installed: 1982  
Tank Capacity: 00000500  
Tank Used for: PRODUCT  
Type of Fuel: Not reported  
Container Construction Thickness: Not reported  
Leak Detection: None

Tank Num: 002  
Container Num: 2  
Year Installed: 1982  
Tank Capacity: 00000500  
Tank Used for: PRODUCT  
Type of Fuel: Not reported  
Container Construction Thickness: Not reported  
Leak Detection: None

Tank Num: 003  
Container Num: 3  
Year Installed: 1982  
Tank Capacity: 00001000  
Tank Used for: PRODUCT  
Type of Fuel: Not reported  
Container Construction Thickness: Not reported  
Leak Detection: None

Map ID  
Direction  
Distance  
Elevation

MAP FINDINGS

Site

Database(s)

EDR ID Number  
EPA ID Number

**SURFACE FINISHING INC (Continued)**

**1000227680**

Tank Num: 004  
Container Num: 4  
Year Installed: 1982  
Tank Capacity: 00001000  
Tank Used for: WASTE  
Type of Fuel: Not reported  
Container Construction Thickness: Not reported  
Leak Detection: None

**EMI:**

Name: SURFACE FINISHING INC  
Address: 2501 ONTARIO ST.  
City,State,Zip: BURBANK, CA 91504  
Year: 1987  
County Code: 19  
Air Basin: SC  
Facility ID: 12927  
Air District Name: SC  
SIC Code: 3479  
Air District Name: SOUTH COAST AQMD  
Community Health Air Pollution Info System: Not reported  
Consolidated Emission Reporting Rule: Not reported  
Total Organic Hydrocarbon Gases Tons/Yr: 61  
Reactive Organic Gases Tons/Yr: 40  
Carbon Monoxide Emissions Tons/Yr: 0  
NOX - Oxides of Nitrogen Tons/Yr: 0  
SOX - Oxides of Sulphur Tons/Yr: 0  
Particulate Matter Tons/Yr: 0  
Part. Matter 10 Micrometers and Smlr Tons/Yr:0

Name: SURFACE FINISHING INC  
Address: 2501 ONTARIO ST.  
City,State,Zip: BURBANK, CA 91504  
Year: 1990  
County Code: 19  
Air Basin: SC  
Facility ID: 12927  
Air District Name: SC  
SIC Code: 3479  
Air District Name: SOUTH COAST AQMD  
Community Health Air Pollution Info System: Not reported  
Consolidated Emission Reporting Rule: Not reported  
Total Organic Hydrocarbon Gases Tons/Yr: 5  
Reactive Organic Gases Tons/Yr: 3  
Carbon Monoxide Emissions Tons/Yr: 0  
NOX - Oxides of Nitrogen Tons/Yr: 0  
SOX - Oxides of Sulphur Tons/Yr: 0  
Particulate Matter Tons/Yr: 0  
Part. Matter 10 Micrometers and Smlr Tons/Yr:0

Name: SURFACE FINISHING INC  
Address: 2501 ONTARIO ST.  
City,State,Zip: BURBANK, CA 91504  
Year: 1995  
County Code: 19  
Air Basin: SC  
Facility ID: 12927

Map ID  
Direction  
Distance  
Elevation

MAP FINDINGS

Site

Database(s)

EDR ID Number  
EPA ID Number

**SURFACE FINISHING INC (Continued)**

**1000227680**

Air District Name: SC  
SIC Code: 3479  
Air District Name: SOUTH COAST AQMD  
Community Health Air Pollution Info System: Not reported  
Consolidated Emission Reporting Rule: Not reported  
Total Organic Hydrocarbon Gases Tons/Yr: 5  
Reactive Organic Gases Tons/Yr: 5  
Carbon Monoxide Emissions Tons/Yr: 0  
NOX - Oxides of Nitrogen Tons/Yr: 0  
SOX - Oxides of Sulphur Tons/Yr: 0  
Particulate Matter Tons/Yr: 0  
Part. Matter 10 Micrometers and Smllr Tons/Yr:0

**HWTS:**

Name: SURFACE FINISHING INC  
Address: 2501 N ONTARIO  
Address 2: Not reported  
City,State,Zip: BURBANK, CA 91504  
EPA ID: CAD052388485  
Inactive Date: 06/30/1998  
Create Date: 07/23/1982  
Last Act Date: Not reported  
Mailing Name: Not reported  
Mailing Address: 2501 N ONTARIO ST  
Mailing Address 2: Not reported  
Mailing City,State,Zip: BURBANK, CA 915040000  
Owner Name: STEVEN R BARR  
Owner Address: Not reported  
Owner Address 2: Not reported  
Owner City,State,Zip: Not reported  
Owner Phone: Not reported  
Owner Fax: Not reported  
Contact Name: Not reported  
Contact Address: INACT PER NONDELIVERABLE VQ98 NK  
Contact Address 2: Not reported  
City,State,Zip: Not reported  
Contact Phone: Not reported  
Contact Fax: Not reported  
Facility Status: Inactive  
Facility Type: PERMANENT  
Category: FEDERAL  
Latitude: 34.196547  
Longitude: -118.344525

**HAZNET:**

Name: SURFACE FINISHING INC  
Address: 2501 N ONTARIO  
Address 2: Not reported  
City,State,Zip: BURBANK, CA 915040000  
Contact: --  
Telephone: --  
Mailing Name: Not reported  
Mailing Address: 2501 N ONTARIO ST  
  
Year: 1997  
Gepaid: CAD052388485



Map ID  
Direction  
Distance  
Elevation

MAP FINDINGS

Site

Database(s)

EDR ID Number  
EPA ID Number

**SURFACE FINISHING INC (Continued)**

**1000227680**

TSD EPA ID:	CAD000088252
CA Waste Code:	352 - Other organic solids
Disposal Method:	H01 - Transfer Station
Tons:	0.4
Year:	1997
Gepaid:	CAD052388485
TSD EPA ID:	CAD000088252
CA Waste Code:	212 - Oxygenated solvents (acetone, butanol, ethyl acetate, etc.)
Disposal Method:	H01 - Transfer Station
Tons:	8.712
Year:	1995
Gepaid:	CAD052388485
TSD EPA ID:	CAD000088252
CA Waste Code:	212 - Oxygenated solvents (acetone, butanol, ethyl acetate, etc.)
Disposal Method:	H01 - Transfer Station
Tons:	1.815
Year:	1995
Gepaid:	CAD052388485
TSD EPA ID:	CAT000613893
CA Waste Code:	212 - Oxygenated solvents (acetone, butanol, ethyl acetate, etc.)
Disposal Method:	H01 - Transfer Station
Tons:	0.18
Year:	1994
Gepaid:	CAD052388485
TSD EPA ID:	CAT000613893
CA Waste Code:	212 - Oxygenated solvents (acetone, butanol, ethyl acetate, etc.)
Disposal Method:	H01 - Transfer Station
Tons:	0.144
Year:	1994
Gepaid:	CAD052388485
TSD EPA ID:	CAT000613893
CA Waste Code:	212 - Oxygenated solvents (acetone, butanol, ethyl acetate, etc.)
Disposal Method:	-
Tons:	0.0135
Year:	1994
Gepaid:	CAD052388485
TSD EPA ID:	CAD000088252
CA Waste Code:	212 - Oxygenated solvents (acetone, butanol, ethyl acetate, etc.)
Disposal Method:	H01 - Transfer Station
Tons:	3.63
Year:	1993
Gepaid:	CAD052388485
TSD EPA ID:	CAD089446710
CA Waste Code:	212 - Oxygenated solvents (acetone, butanol, ethyl acetate, etc.)
Disposal Method:	-
Tons:	1.6335
Year:	1993
Gepaid:	CAD052388485
TSD EPA ID:	CAD008302903

Map ID  
Direction  
Distance  
Elevation

MAP FINDINGS

Site

Database(s)

EDR ID Number  
EPA ID Number

**SURFACE FINISHING INC (Continued)**

**1000227680**

CA Waste Code: 212 - Oxygenated solvents (acetone, butanol, ethyl acetate, etc.)  
Disposal Method: R01 - Recycler  
Tons: 0.99  
  
Year: 1992  
Gepaid: CAD052388485  
TSD EPA ID: CAD008302903  
CA Waste Code: 212 - Oxygenated solvents (acetone, butanol, ethyl acetate, etc.)  
Disposal Method: 01 -  
Tons: 0.417

[Click this hyperlink](#) while viewing on your computer to access 30 additional CA HAZNET: record(s) in the EDR Site Report.

Additional Info:

Year: 1997  
Gen EPA ID: CAD052388485  
  
Shipment Date: 19970723  
Creation Date: 12/4/1997 0:00:00  
Receipt Date: 19970723  
Manifest ID: 96638977  
Trans EPA ID: CAL931024038  
Trans Name: Not reported  
Trans 2 EPA ID: Not reported  
Trans 2 Name: Not reported  
TSD EPA ID: CAD000088252  
Trans Name: Not reported  
TSD EPA ID: Not reported  
TSD EPA Alt Name: Not reported  
Waste Code Description: 212 - Oxygenated solvents (acetone, butanol, ethyl acetate, etc.)  
RCRA Code: F003  
Meth Code: H01 - Transfer Station  
Quantity Tons: 1.815  
Waste Quantity: 550  
Quantity Unit: G  
Additional Code 1: Not reported  
Additional Code 2: Not reported  
Additional Code 3: Not reported  
Additional Code 4: Not reported  
Additional Code 5: Not reported  
  
Shipment Date: 19970723  
Creation Date: 12/4/1997 0:00:00  
Receipt Date: 19970723  
Manifest ID: 96638977  
Trans EPA ID: CAL931024038  
Trans Name: Not reported  
Trans 2 EPA ID: Not reported  
Trans 2 Name: Not reported  
TSD EPA ID: CAD000088252  
Trans Name: Not reported  
TSD EPA ID: Not reported  
TSD EPA Alt Name: Not reported  
Waste Code Description: 352 - Other organic solids  
RCRA Code: F003

Map ID  
Direction  
Distance  
Elevation

MAP FINDINGS

Site

Database(s)

EDR ID Number  
EPA ID Number

**SURFACE FINISHING INC (Continued)**

**1000227680**

Meth Code:	H01 - Transfer Station
Quantity Tons:	0.175
Waste Quantity:	350
Quantity Unit:	P
Additional Code 1:	Not reported
Additional Code 2:	Not reported
Additional Code 3:	Not reported
Additional Code 4:	Not reported
Additional Code 5:	Not reported
Shipment Date:	19970702
Creation Date:	12/4/1997 0:00:00
Receipt Date:	19970702
Manifest ID:	96638950
Trans EPA ID:	CAL931024038
Trans Name:	Not reported
Trans 2 EPA ID:	Not reported
Trans 2 Name:	Not reported
TSDf EPA ID:	CAD000088252
Trans Name:	Not reported
TSDf Alt EPA ID:	Not reported
TSDf Alt Name:	Not reported
Waste Code Description:	212 - Oxygenated solvents (acetone, butanol, ethyl acetate, etc.
RCRA Code:	F003
Meth Code:	H01 - Transfer Station
Quantity Tons:	0.726
Waste Quantity:	220
Quantity Unit:	G
Additional Code 1:	Not reported
Additional Code 2:	Not reported
Additional Code 3:	Not reported
Additional Code 4:	Not reported
Additional Code 5:	Not reported
Shipment Date:	19970528
Creation Date:	12/4/1997 0:00:00
Receipt Date:	19970528
Manifest ID:	96638910
Trans EPA ID:	CAL931024038
Trans Name:	Not reported
Trans 2 EPA ID:	Not reported
Trans 2 Name:	Not reported
TSDf EPA ID:	CAD000088252
Trans Name:	Not reported
TSDf Alt EPA ID:	CAD000088252
TSDf Alt Name:	Not reported
Waste Code Description:	352 - Other organic solids
RCRA Code:	D001
Meth Code:	H01 - Transfer Station
Quantity Tons:	0.225
Waste Quantity:	450
Quantity Unit:	P
Additional Code 1:	Not reported
Additional Code 2:	Not reported
Additional Code 3:	Not reported
Additional Code 4:	Not reported
Additional Code 5:	Not reported

Map ID  
Direction  
Distance  
Elevation

MAP FINDINGS

Site

Database(s)

EDR ID Number  
EPA ID Number

**SURFACE FINISHING INC (Continued)**

**1000227680**

Shipment Date: 19970523  
Creation Date: 7/17/1997 0:00:00  
Receipt Date: 19970527  
Manifest ID: 96638905  
Trans EPA ID: CAL931024038  
Trans Name: Not reported  
Trans 2 EPA ID: Not reported  
Trans 2 Name: Not reported  
TSDf EPA ID: CAD000088252  
Trans Name: Not reported  
TSDf Alt EPA ID: Not reported  
TSDf Alt Name: Not reported  
Waste Code Description: 212 - Oxygenated solvents (acetone, butanol, ethyl acetate, etc.  
RCRA Code: F003  
Meth Code: H01 - Transfer Station  
Quantity Tons: 6.171  
Waste Quantity: 1870  
Quantity Unit: G  
Additional Code 1: Not reported  
Additional Code 2: Not reported  
Additional Code 3: Not reported  
Additional Code 4: Not reported  
Additional Code 5: Not reported

Additional Info:

Year: 1995  
Gen EPA ID: CAD052388485

Shipment Date: 19951129  
Creation Date: 7/26/1996 0:00:00  
Receipt Date: 19951201  
Manifest ID: 95813526  
Trans EPA ID: ILD984908202  
Trans Name: Not reported  
Trans 2 EPA ID: ILD984908202  
Trans 2 Name: Not reported  
TSDf EPA ID: CAT000613893  
Trans Name: Not reported  
TSDf Alt EPA ID: Not reported  
TSDf Alt Name: Not reported  
Waste Code Description: 212 - Oxygenated solvents (acetone, butanol, ethyl acetate, etc.  
RCRA Code: F005  
Meth Code: H01 - Transfer Station  
Quantity Tons: 0.018  
Waste Quantity: 36  
Quantity Unit: P  
Additional Code 1: Not reported  
Additional Code 2: Not reported  
Additional Code 3: Not reported  
Additional Code 4: Not reported  
Additional Code 5: Not reported

Shipment Date: 19951102  
Creation Date: 7/26/1996 0:00:00  
Receipt Date: 19951102  
Manifest ID: 93147003  
Trans EPA ID: CAD982483281

Map ID  
Direction  
Distance  
Elevation

MAP FINDINGS

Site

Database(s)

EDR ID Number  
EPA ID Number

**SURFACE FINISHING INC (Continued)**

**1000227680**

Trans Name: Not reported  
Trans 2 EPA ID: Not reported  
Trans 2 Name: Not reported  
TSDf EPA ID: CAD000088252  
Trans Name: Not reported  
TSDf Alt EPA ID: Not reported  
TSDf Alt Name: Not reported  
Waste Code Description: 212 - Oxygenated solvents (acetone, butanol, ethyl acetate, etc.  
RCRA Code: F003  
Meth Code: H01 - Transfer Station  
Quantity Tons: 1.815  
Waste Quantity: 550  
Quantity Unit: G  
Additional Code 1: Not reported  
Additional Code 2: Not reported  
Additional Code 3: Not reported  
Additional Code 4: Not reported  
Additional Code 5: Not reported

Shipment Date: 19951005  
Creation Date: 7/26/1996 0:00:00  
Receipt Date: 19951010  
Manifest ID: 95697556  
Trans EPA ID: ILD984908202  
Trans Name: Not reported  
Trans 2 EPA ID: ILD984908202  
Trans 2 Name: Not reported  
TSDf EPA ID: CAT000613893  
Trans Name: Not reported  
TSDf Alt EPA ID: Not reported  
TSDf Alt Name: Not reported  
Waste Code Description: 212 - Oxygenated solvents (acetone, butanol, ethyl acetate, etc.  
RCRA Code: F005  
Meth Code: H01 - Transfer Station  
Quantity Tons: 0.018  
Waste Quantity: 36  
Quantity Unit: P  
Additional Code 1: Not reported  
Additional Code 2: Not reported  
Additional Code 3: Not reported  
Additional Code 4: Not reported  
Additional Code 5: Not reported

Shipment Date: 19950907  
Creation Date: 4/1/1996 0:00:00  
Receipt Date: 19950911  
Manifest ID: 95561437  
Trans EPA ID: ILD984908202  
Trans Name: Not reported  
Trans 2 EPA ID: ILD984908202  
Trans 2 Name: Not reported  
TSDf EPA ID: CAT000613893  
Trans Name: Not reported  
TSDf Alt EPA ID: Not reported  
TSDf Alt Name: Not reported  
Waste Code Description: 212 - Oxygenated solvents (acetone, butanol, ethyl acetate, etc.  
RCRA Code: F005

Map ID  
Direction  
Distance  
Elevation

MAP FINDINGS

Site

Database(s)

EDR ID Number  
EPA ID Number

**SURFACE FINISHING INC (Continued)**

**1000227680**

Meth Code:	H01 - Transfer Station
Quantity Tons:	0.018
Waste Quantity:	36
Quantity Unit:	P
Additional Code 1:	Not reported
Additional Code 2:	Not reported
Additional Code 3:	Not reported
Additional Code 4:	Not reported
Additional Code 5:	Not reported
Shipment Date:	19950809
Creation Date:	4/3/1996 0:00:00
Receipt Date:	19950811
Manifest ID:	95550876
Trans EPA ID:	ILD984908202
Trans Name:	Not reported
Trans 2 EPA ID:	ILD984908202
Trans 2 Name:	Not reported
TSDf EPA ID:	CAT000613893
Trans Name:	Not reported
TSDf Alt EPA ID:	Not reported
TSDf Alt Name:	Not reported
Waste Code Description:	212 - Oxygenated solvents (acetone, butanol, ethyl acetate, etc.
RCRA Code:	F005
Meth Code:	H01 - Transfer Station
Quantity Tons:	0.018
Waste Quantity:	36
Quantity Unit:	P
Additional Code 1:	Not reported
Additional Code 2:	Not reported
Additional Code 3:	Not reported
Additional Code 4:	Not reported
Additional Code 5:	Not reported
Shipment Date:	19950717
Creation Date:	11/15/1995 0:00:00
Receipt Date:	19950721
Manifest ID:	95683830
Trans EPA ID:	ILD984908202
Trans Name:	Not reported
Trans 2 EPA ID:	ILD984908202
Trans 2 Name:	Not reported
TSDf EPA ID:	CAT000613893
Trans Name:	Not reported
TSDf Alt EPA ID:	Not reported
TSDf Alt Name:	Not reported
Waste Code Description:	212 - Oxygenated solvents (acetone, butanol, ethyl acetate, etc.
RCRA Code:	F005
Meth Code:	H01 - Transfer Station
Quantity Tons:	0.018
Waste Quantity:	36
Quantity Unit:	P
Additional Code 1:	Not reported
Additional Code 2:	Not reported
Additional Code 3:	Not reported
Additional Code 4:	Not reported
Additional Code 5:	Not reported

Map ID  
Direction  
Distance  
Elevation

MAP FINDINGS

Site

Database(s)

EDR ID Number  
EPA ID Number

**SURFACE FINISHING INC (Continued)**

**1000227680**

Shipment Date: 19950615  
Creation Date: 4/2/1996 0:00:00  
Receipt Date: 19950619  
Manifest ID: 95425059  
Trans EPA ID: ILD984908202  
Trans Name: Not reported  
Trans 2 EPA ID: ILD984908202  
Trans 2 Name: Not reported  
TSDf EPA ID: CAT000613893  
Trans Name: Not reported  
TSDf Alt EPA ID: CAT000613893  
TSDf Alt Name: Not reported  
Waste Code Description: 212 - Oxygenated solvents (acetone, butanol, ethyl acetate, etc.  
RCRA Code: F005  
Meth Code: H01 - Transfer Station  
Quantity Tons: 0.018  
Waste Quantity: 36  
Quantity Unit: P  
Additional Code 1: Not reported  
Additional Code 2: Not reported  
Additional Code 3: Not reported  
Additional Code 4: Not reported  
Additional Code 5: Not reported

Shipment Date: 19950518  
Creation Date: 4/2/1996 0:00:00  
Receipt Date: 19950522  
Manifest ID: 95519043  
Trans EPA ID: ILD984908202  
Trans Name: Not reported  
Trans 2 EPA ID: ILD984908202  
Trans 2 Name: Not reported  
TSDf EPA ID: CAT000613893  
Trans Name: Not reported  
TSDf Alt EPA ID: CAT000613893  
TSDf Alt Name: Not reported  
Waste Code Description: 212 - Oxygenated solvents (acetone, butanol, ethyl acetate, etc.  
RCRA Code: F005  
Meth Code: H01 - Transfer Station  
Quantity Tons: 0.018  
Waste Quantity: 36  
Quantity Unit: P  
Additional Code 1: Not reported  
Additional Code 2: Not reported  
Additional Code 3: Not reported  
Additional Code 4: Not reported  
Additional Code 5: Not reported

Shipment Date: 19950419  
Creation Date: 4/2/1996 0:00:00  
Receipt Date: 19950421  
Manifest ID: 95511920  
Trans EPA ID: ILD984908202  
Trans Name: Not reported  
Trans 2 EPA ID: ILD984908202  
Trans 2 Name: Not reported  
TSDf EPA ID: CAT000613893

Map ID  
Direction  
Distance  
Elevation

MAP FINDINGS

Site

Database(s)

EDR ID Number  
EPA ID Number

**SURFACE FINISHING INC (Continued)**

**1000227680**

Trans Name: Not reported  
TSDf Alt EPA ID: CAT000613893  
TSDf Alt Name: Not reported  
Waste Code Description: 212 - Oxygenated solvents (acetone, butanol, ethyl acetate, etc.)  
RCRA Code: F005  
Meth Code: H01 - Transfer Station  
Quantity Tons: 0.018  
Waste Quantity: 36  
Quantity Unit: P  
Additional Code 1: Not reported  
Additional Code 2: Not reported  
Additional Code 3: Not reported  
Additional Code 4: Not reported  
Additional Code 5: Not reported

Shipment Date: 19950222  
Creation Date: 3/28/1996 0:00:00  
Receipt Date: 19950227  
Manifest ID: 95082076  
Trans EPA ID: ILD984908202  
Trans Name: Not reported  
Trans 2 EPA ID: ILD984908202  
Trans 2 Name: Not reported  
TSDf EPA ID: CAT000613893  
Trans Name: Not reported  
TSDf Alt EPA ID: Not reported  
TSDf Alt Name: Not reported  
Waste Code Description: 212 - Oxygenated solvents (acetone, butanol, ethyl acetate, etc.)  
RCRA Code: F005  
Meth Code: H01 - Transfer Station  
Quantity Tons: 0.018  
Waste Quantity: 36  
Quantity Unit: P  
Additional Code 1: Not reported  
Additional Code 2: Not reported  
Additional Code 3: Not reported  
Additional Code 4: Not reported  
Additional Code 5: Not reported

Additional Info:

Year: 1994  
Gen EPA ID: CAD052388485

Shipment Date: 19941228  
Creation Date: 3/28/1996 0:00:00  
Receipt Date: 19950103  
Manifest ID: 95089211  
Trans EPA ID: ILD984908202  
Trans Name: Not reported  
Trans 2 EPA ID: ILD984908202  
Trans 2 Name: Not reported  
TSDf EPA ID: CAT000613893  
Trans Name: Not reported  
TSDf Alt EPA ID: CAT000613893  
TSDf Alt Name: Not reported  
Waste Code Description: 212 - Oxygenated solvents (acetone, butanol, ethyl acetate, etc.)  
RCRA Code: F005



Map ID  
Direction  
Distance  
Elevation

MAP FINDINGS

Site

Database(s)

EDR ID Number  
EPA ID Number

**SURFACE FINISHING INC (Continued)**

**1000227680**

Meth Code:	H01 - Transfer Station
Quantity Tons:	0.018
Waste Quantity:	36
Quantity Unit:	P
Additional Code 1:	Not reported
Additional Code 2:	Not reported
Additional Code 3:	Not reported
Additional Code 4:	Not reported
Additional Code 5:	Not reported
Shipment Date:	19941212
Creation Date:	3/28/1996 0:00:00
Receipt Date:	19941212
Manifest ID:	93146968
Trans EPA ID:	CAD982483281
Trans Name:	Not reported
Trans 2 EPA ID:	Not reported
Trans 2 Name:	Not reported
TSDf EPA ID:	CAD000088252
Trans Name:	Not reported
TSDf Alt EPA ID:	Not reported
TSDf Alt Name:	Not reported
Waste Code Description:	212 - Oxygenated solvents (acetone, butanol, ethyl acetate, etc.
RCRA Code:	F003
Meth Code:	H01 - Transfer Station
Quantity Tons:	1.815
Waste Quantity:	550
Quantity Unit:	G
Additional Code 1:	Not reported
Additional Code 2:	Not reported
Additional Code 3:	Not reported
Additional Code 4:	Not reported
Additional Code 5:	Not reported
Shipment Date:	19941129
Creation Date:	10/19/1995 0:00:00
Receipt Date:	19941202
Manifest ID:	95080743
Trans EPA ID:	ILD984908202
Trans Name:	Not reported
Trans 2 EPA ID:	ILD984908202
Trans 2 Name:	Not reported
TSDf EPA ID:	CAT000613893
Trans Name:	Not reported
TSDf Alt EPA ID:	Not reported
TSDf Alt Name:	Not reported
Waste Code Description:	212 - Oxygenated solvents (acetone, butanol, ethyl acetate, etc.
RCRA Code:	F005
Meth Code:	H01 - Transfer Station
Quantity Tons:	0.018
Waste Quantity:	36
Quantity Unit:	P
Additional Code 1:	Not reported
Additional Code 2:	Not reported
Additional Code 3:	Not reported
Additional Code 4:	Not reported
Additional Code 5:	Not reported

Map ID  
Direction  
Distance  
Elevation

MAP FINDINGS

Site

Database(s)

EDR ID Number  
EPA ID Number

**SURFACE FINISHING INC (Continued)**

**1000227680**

Shipment Date: 19941102  
Creation Date: 3/28/1996 0:00:00  
Receipt Date: 19941107  
Manifest ID: 95060911  
Trans EPA ID: ILD984908202  
Trans Name: Not reported  
Trans 2 EPA ID: ILD984908202  
Trans 2 Name: Not reported  
TSDf EPA ID: CAT000613893  
Trans Name: Not reported  
TSDf Alt EPA ID: CAT000613893  
TSDf Alt Name: Not reported  
Waste Code Description: 212 - Oxygenated solvents (acetone, butanol, ethyl acetate, etc.  
RCRA Code: F005  
Meth Code: H01 - Transfer Station  
Quantity Tons: 0.018  
Waste Quantity: 36  
Quantity Unit: P  
Additional Code 1: Not reported  
Additional Code 2: Not reported  
Additional Code 3: Not reported  
Additional Code 4: Not reported  
Additional Code 5: Not reported

Shipment Date: 19941003  
Creation Date: 3/26/1996 0:00:00  
Receipt Date: 19941010  
Manifest ID: 95063593  
Trans EPA ID: ILD984908202  
Trans Name: Not reported  
Trans 2 EPA ID: ILD984908202  
Trans 2 Name: Not reported  
TSDf EPA ID: CAT000613893  
Trans Name: Not reported  
TSDf Alt EPA ID: Not reported  
TSDf Alt Name: Not reported  
Waste Code Description: 212 - Oxygenated solvents (acetone, butanol, ethyl acetate, etc.  
RCRA Code: F005  
Meth Code: H01 - Transfer Station  
Quantity Tons: 0.018  
Waste Quantity: 36  
Quantity Unit: P  
Additional Code 1: Not reported  
Additional Code 2: Not reported  
Additional Code 3: Not reported  
Additional Code 4: Not reported  
Additional Code 5: Not reported

Shipment Date: 19940908  
Creation Date: 3/26/1996 0:00:00  
Receipt Date: 19940913  
Manifest ID: 95071269  
Trans EPA ID: ILD984908202  
Trans Name: Not reported  
Trans 2 EPA ID: ILD984908202  
Trans 2 Name: Not reported  
TSDf EPA ID: CAT000613893

Map ID  
Direction  
Distance  
Elevation

MAP FINDINGS

Site

Database(s)

EDR ID Number  
EPA ID Number

**SURFACE FINISHING INC (Continued)**

**1000227680**

Trans Name: Not reported  
TSDf Alt EPA ID: CAT000613893  
TSDf Alt Name: Not reported  
Waste Code Description: 212 - Oxygenated solvents (acetone, butanol, ethyl acetate, etc.)  
RCRA Code: F005  
Meth Code: H01 - Transfer Station  
Quantity Tons: 0.018  
Waste Quantity: 36  
Quantity Unit: P  
Additional Code 1: Not reported  
Additional Code 2: Not reported  
Additional Code 3: Not reported  
Additional Code 4: Not reported  
Additional Code 5: Not reported

Shipment Date: 19940811  
Creation Date: 3/26/1996 0:00:00  
Receipt Date: 19940815  
Manifest ID: 93679440  
Trans EPA ID: ILD984908202  
Trans Name: Not reported  
Trans 2 EPA ID: ILD984908202  
Trans 2 Name: Not reported  
TSDf EPA ID: CAT000613893  
Trans Name: Not reported  
TSDf Alt EPA ID: CAT000613893  
TSDf Alt Name: Not reported  
Waste Code Description: 212 - Oxygenated solvents (acetone, butanol, ethyl acetate, etc.)  
RCRA Code: F005  
Meth Code: H01 - Transfer Station  
Quantity Tons: 0.018  
Waste Quantity: 36  
Quantity Unit: P  
Additional Code 1: Not reported  
Additional Code 2: Not reported  
Additional Code 3: Not reported  
Additional Code 4: Not reported  
Additional Code 5: Not reported

Shipment Date: 19940714  
Creation Date: 3/26/1996 0:00:00  
Receipt Date: 19940719  
Manifest ID: 93672058  
Trans EPA ID: ILD984908202  
Trans Name: Not reported  
Trans 2 EPA ID: ILD984908202  
Trans 2 Name: Not reported  
TSDf EPA ID: CAT000613893  
Trans Name: Not reported  
TSDf Alt EPA ID: CAT000613893  
TSDf Alt Name: Not reported  
Waste Code Description: 212 - Oxygenated solvents (acetone, butanol, ethyl acetate, etc.)  
RCRA Code: F005  
Meth Code: H01 - Transfer Station  
Quantity Tons: 0.018  
Waste Quantity: 36  
Quantity Unit: P

Map ID  
Direction  
Distance  
Elevation

MAP FINDINGS

Site

Database(s)

EDR ID Number  
EPA ID Number

**SURFACE FINISHING INC (Continued)**

**1000227680**

Additional Code 1:	Not reported
Additional Code 2:	Not reported
Additional Code 3:	Not reported
Additional Code 4:	Not reported
Additional Code 5:	Not reported
Shipment Date:	19940615
Creation Date:	3/26/1996 0:00:00
Receipt Date:	19940617
Manifest ID:	93667673
Trans EPA ID:	ILD984908202
Trans Name:	Not reported
Trans 2 EPA ID:	ILD984908202
Trans 2 Name:	Not reported
TSDf EPA ID:	CAT000613893
Trans Name:	Not reported
TSDf Alt EPA ID:	CAT000613893
TSDf Alt Name:	Not reported
Waste Code Description:	212 - Oxygenated solvents (acetone, butanol, ethyl acetate, etc.
RCRA Code:	F005
Meth Code:	H01 - Transfer Station
Quantity Tons:	0.018
Waste Quantity:	36
Quantity Unit:	P
Additional Code 1:	Not reported
Additional Code 2:	Not reported
Additional Code 3:	Not reported
Additional Code 4:	Not reported
Additional Code 5:	Not reported
Shipment Date:	19940602
Creation Date:	3/26/1996 0:00:00
Receipt Date:	19940602
Manifest ID:	93146898
Trans EPA ID:	CAD982483281
Trans Name:	Not reported
Trans 2 EPA ID:	Not reported
Trans 2 Name:	Not reported
TSDf EPA ID:	CAD000088252
Trans Name:	Not reported
TSDf Alt EPA ID:	Not reported
TSDf Alt Name:	Not reported
Waste Code Description:	212 - Oxygenated solvents (acetone, butanol, ethyl acetate, etc.
RCRA Code:	F003
Meth Code:	H01 - Transfer Station
Quantity Tons:	1.815
Waste Quantity:	550
Quantity Unit:	G
Additional Code 1:	Not reported
Additional Code 2:	Not reported
Additional Code 3:	Not reported
Additional Code 4:	Not reported
Additional Code 5:	Not reported
Additional Info:	
Year:	1993
Gen EPA ID:	CAD052388485

Map ID  
Direction  
Distance  
Elevation

MAP FINDINGS

Site

Database(s)

EDR ID Number  
EPA ID Number

**SURFACE FINISHING INC (Continued)**

**1000227680**

Shipment Date: 19931013  
Creation Date: 9/13/1995 0:00:00  
Receipt Date: 19931013  
Manifest ID: 93156589  
Trans EPA ID: ILD099202681  
Trans Name: Not reported  
Trans 2 EPA ID: Not reported  
Trans 2 Name: Not reported  
TSDf EPA ID: CAD008302903  
Trans Name: Not reported  
TSDf Alt EPA ID: Not reported  
TSDf Alt Name: Not reported  
Waste Code Description: 212 - Oxygenated solvents (acetone, butanol, ethyl acetate, etc.  
RCRA Code: D001  
Meth Code: R01 - Recycler  
Quantity Tons: 0.66  
Waste Quantity: 200  
Quantity Unit: G  
Additional Code 1: Not reported  
Additional Code 2: Not reported  
Additional Code 3: Not reported  
Additional Code 4: Not reported  
Additional Code 5: Not reported

Shipment Date: 19930721  
Creation Date: 9/8/1995 0:00:00  
Receipt Date: Not reported  
Manifest ID: 92690106  
Trans EPA ID: CAD982441487  
Trans Name: Not reported  
Trans 2 EPA ID: Not reported  
Trans 2 Name: Not reported  
TSDf EPA ID: CAD089446710  
Trans Name: Not reported  
TSDf Alt EPA ID: Not reported  
TSDf Alt Name: Not reported  
Waste Code Description: 212 - Oxygenated solvents (acetone, butanol, ethyl acetate, etc.  
RCRA Code: F003  
Meth Code: - Not reported  
Quantity Tons: 1.6335  
Waste Quantity: 495  
Quantity Unit: G  
Additional Code 1: Not reported  
Additional Code 2: Not reported  
Additional Code 3: Not reported  
Additional Code 4: Not reported  
Additional Code 5: Not reported

Shipment Date: 19930429  
Creation Date: 9/7/1995 0:00:00  
Receipt Date: 19930429  
Manifest ID: 92444883  
Trans EPA ID: CAD008302903  
Trans Name: Not reported  
Trans 2 EPA ID: Not reported  
Trans 2 Name: Not reported  
TSDf EPA ID: CAD008302903

Map ID  
Direction  
Distance  
Elevation

MAP FINDINGS

Site

Database(s)

EDR ID Number  
EPA ID Number

**SURFACE FINISHING INC (Continued)**

**1000227680**

Trans Name: Not reported  
TSDf Alt EPA ID: Not reported  
TSDf Alt Name: Not reported  
Waste Code Description: 212 - Oxygenated solvents (acetone, butanol, ethyl acetate, etc.)  
RCRA Code: Not reported  
Meth Code: R01 - Recycler  
Quantity Tons: 0.33  
Waste Quantity: 100  
Quantity Unit: G  
Additional Code 1: Not reported  
Additional Code 2: Not reported  
Additional Code 3: Not reported  
Additional Code 4: Not reported  
Additional Code 5: Not reported

**E45  
NNW  
< 1/8  
0.125 mi.  
659 ft.**

**GLENART ENAMELING CO INC  
2501 ONTARIO ST  
BURBANK, CA 91504**

**Site 8 of 14 in cluster E**

**EMI S105084063  
WIP N/A**

**Relative:  
Higher  
Actual:  
678 ft.**

EMI:  
Name: GLENART ENAMELING CO INC  
Address: 2501 ONTARIO ST  
City,State,Zip: BURBANK, CA 915040000  
Year: 1987  
County Code: 19  
Air Basin: SC  
Facility ID: 22610  
Air District Name: SC  
SIC Code: 5198  
Air District Name: SOUTH COAST AQMD  
Community Health Air Pollution Info System: Not reported  
Consolidated Emission Reporting Rule: Not reported  
Total Organic Hydrocarbon Gases Tons/Yr: 4  
Reactive Organic Gases Tons/Yr: 3  
Carbon Monoxide Emissions Tons/Yr: 0  
NOX - Oxides of Nitrogen Tons/Yr: 0  
SOX - Oxides of Sulphur Tons/Yr: 4  
Particulate Matter Tons/Yr: 0  
Part. Matter 10 Micrometers and Smlr Tons/Yr:0

Name: GLENART ENAMELING CO INC  
Address: 2501 ONTARIO ST  
City,State,Zip: BURBANK, CA 915040000  
Year: 1990  
County Code: 19  
Air Basin: SC  
Facility ID: 22610  
Air District Name: SC  
SIC Code: 5198  
Air District Name: SOUTH COAST AQMD  
Community Health Air Pollution Info System: Not reported  
Consolidated Emission Reporting Rule: Not reported  
Total Organic Hydrocarbon Gases Tons/Yr: 1  
Reactive Organic Gases Tons/Yr: 1  
Carbon Monoxide Emissions Tons/Yr: 0  
NOX - Oxides of Nitrogen Tons/Yr: 0

Map ID  
Direction  
Distance  
Elevation

MAP FINDINGS

Site

Database(s)

EDR ID Number  
EPA ID Number

**GLENART ENAMELING CO INC (Continued)**

**S105084063**

SOX - Oxides of Sulphur Tons/Yr: 0  
Particulate Matter Tons/Yr: 0  
Part. Matter 10 Micrometers and Smlr Tons/Yr:0

Name: GLENART ENAMELING CO INC  
Address: 2501 ONTARIO ST  
City,State,Zip: BURBANK, CA 915040000  
Year: 1993  
County Code: 19  
Air Basin: SC  
Facility ID: 22610  
Air District Name: SC  
SIC Code: 5198  
Air District Name: SOUTH COAST AQMD  
Community Health Air Pollution Info System: Not reported  
Consolidated Emission Reporting Rule: Not reported  
Total Organic Hydrocarbon Gases Tons/Yr: 3  
Reactive Organic Gases Tons/Yr: 1  
Carbon Monoxide Emissions Tons/Yr: 0  
NOX - Oxides of Nitrogen Tons/Yr: 0  
SOX - Oxides of Sulphur Tons/Yr: 0  
Particulate Matter Tons/Yr: 0  
Part. Matter 10 Micrometers and Smlr Tons/Yr:0

Name: GLENART ENAMELING CO INC  
Address: 2501 ONTARIO ST  
City,State,Zip: BURBANK, CA 915040000  
Year: 1995  
County Code: 19  
Air Basin: SC  
Facility ID: 22610  
Air District Name: SC  
SIC Code: 5198  
Air District Name: SOUTH COAST AQMD  
Community Health Air Pollution Info System: Not reported  
Consolidated Emission Reporting Rule: Not reported  
Total Organic Hydrocarbon Gases Tons/Yr: 3  
Reactive Organic Gases Tons/Yr: 1  
Carbon Monoxide Emissions Tons/Yr: 0  
NOX - Oxides of Nitrogen Tons/Yr: 0  
SOX - Oxides of Sulphur Tons/Yr: 0  
Particulate Matter Tons/Yr: 0  
Part. Matter 10 Micrometers and Smlr Tons/Yr:0

**WIP:**

Name: SURFACE FINISHING  
Address: 2501 Ontario St  
City,State,Zip: BURBANK, CA 91504  
Region: 4  
File Number: 104.0487  
**File Status: Historical**  
Staff: YRONG  
Facility Suite: Not reported

Map ID  
Direction  
Distance  
Elevation

MAP FINDINGS

Site

Database(s)

EDR ID Number  
EPA ID Number

**E46** **FROST INDUSTRIAL ELECTRICAL CO.**  
**NNW** **2500 ONTARIO ST.**  
**1/8-1/4** **BURBANK, CA 91504**  
**0.130 mi.**  
**688 ft.** **Site 9 of 14 in cluster E**

**CPS-SLIC** **S106764658**  
**WIP** **N/A**

**Relative:**  
**Higher**

CPS-SLIC:

**Actual:**  
**678 ft.**

Name: FROST INDUSTRIAL ELECTRICAL CO.  
Address: 2500 ONTARIO ST.  
City,State,Zip: BURBANK, CA 91504  
Region: STATE  
**Facility Status: Completed - Case Closed**  
Status Date: 01/06/1988  
Global Id: T10000015348  
Lead Agency: LOS ANGELES RWQCB (REGION 4)  
Lead Agency Case Number: Not reported  
Latitude: 34.19693  
Longitude: -118.344  
Case Type: Cleanup Program Site  
Case Worker: WIP  
Local Agency: Not reported  
RB Case Number: 104.1405  
File Location: Not reported  
Potential Media Affected: Not reported  
Potential Contaminants of Concern: Not reported  
EPA Region: 9  
Coordinate Source: Not reported  
Cuf Case: NO  
Quantity Released Gallons: Not reported  
Begin Date: 01/01/1985  
Leak Reported Date: Not reported  
How Discovered: Not reported  
How Discovered Description: Not reported  
Discharge Source: Not reported  
Discharge Cause: Not reported  
Stop Method: Not reported  
Stop Description: Not reported  
No Further Action Date: 01/06/1988  
CA Water Watershed Name: Los Angeles River - San Fernando - Bull Canyon (412.21)  
Dwr Groundwater Subbasin Name: San Fernando Valley (4-012)  
Disadvantaged Community: Disadvantaged Community  
CA Enviroscreen 3 Score: 91-95%  
CA Enviroscreen 4 Score: 90-95%  
Military DOD Site: No  
Facility Project Subtype: Not reported  
RWQCB Region: LOS ANGELES RWQCB (REGION 4)  
Site History: Not reported

[Click here to access the California GeoTracker records for this facility:](#)

WIP:

Name: FROST INDUSTRIAL ELECTRIC CO.  
Address: 2500 Ontario St  
City,State,Zip: BURBANK, CA 91504  
Region: 4  
File Number: 104.1405  
**File Status: Historical**  
Staff: DBACHARO  
Facility Suite: Not reported



Map ID  
Direction  
Distance  
Elevation

MAP FINDINGS

Site

Database(s) EDR ID Number  
EPA ID Number

E47  
North  
1/8-1/4  
0.130 mi.  
689 ft.

**CARTERS SUPPLY INC.**  
**2504 ONTARIO ST.**  
**BURBANK, CA 91504**  
**Site 10 of 14 in cluster E**

**CPS-SLIC S106764424**  
**WIP N/A**

**Relative:**  
**Higher**

CPS-SLIC:

**Actual:**  
**678 ft.**

Name: CARTERS SUPPLY INC.  
Address: 2504 ONTARIO ST.  
City,State,Zip: BURBANK, CA 91504  
Region: STATE  
**Facility Status: Completed - Case Closed**  
Status Date: 11/18/1987  
Global Id: T10000014632  
Lead Agency: LOS ANGELES RWQCB (REGION 4)  
Lead Agency Case Number: Not reported  
Latitude: 34.19695  
Longitude: -118.34414  
Case Type: Cleanup Program Site  
Case Worker: WIP  
Local Agency: Not reported  
RB Case Number: 104.0272  
File Location: Not reported  
Potential Media Affected: Not reported  
Potential Contaminants of Concern: Not reported  
EPA Region: 9  
Coordinate Source: Not reported  
Cuf Case: NO  
Quantity Released Gallons: Not reported  
Begin Date: 01/01/1985  
Leak Reported Date: Not reported  
How Discovered: Not reported  
How Discovered Description: Not reported  
Discharge Source: Not reported  
Discharge Cause: Not reported  
Stop Method: Not reported  
Stop Description: Not reported  
No Further Action Date: 11/18/1987  
CA Water Watershed Name: Los Angeles River - San Fernando - Bull Canyon (412.21)  
Dwr Groundwater Subbasin Name: San Fernando Valley (4-012)  
Disadvantaged Community: Disadvantaged Community  
CA Enviroscreen 3 Score: 91-95%  
CA Enviroscreen 4 Score: 90-95%  
Military DOD Site: No  
Facility Project Subtype: Not reported  
RWQCB Region: LOS ANGELES RWQCB (REGION 4)  
Site History: Not reported

[Click here to access the California GeoTracker records for this facility:](#)

WIP:

Name: CARTERS SUPPLY INC.  
Address: 2504 Ontario St  
City,State,Zip: BURBANK, CA 91504  
Region: 4  
File Number: 104.0272  
**File Status: Historical**  
Staff: DBACHARO  
Facility Suite: Not reported

Map ID  
Direction  
Distance  
Elevation

MAP FINDINGS

Site

Database(s)

EDR ID Number  
EPA ID Number

E48  
NNW  
1/8-1/4  
0.141 mi.  
746 ft.

**TWISS HEAT TREATING CO.**  
**2503 N ONTARIO ST**  
**BURBANK, CA 91504**  
**Site 11 of 14 in cluster E**

**HIST UST** **U001568386**  
**WIP** **N/A**

**Relative:**  
**Higher**  
**Actual:**  
**679 ft.**

HIST UST:  
Name: WILLIAM E TWISS INDIVIDUAL  
Address: 2503 N ONTARIO ST  
City,State,Zip: BURBANK, CA 91504  
File Number: 00028840  
URL: <https://documents.geotracker.waterboards.ca.gov/ustpdfs/pdf/00028840.pdf>  
Region: STATE  
Facility ID: 00000055909  
Facility Type: Other  
Other Type: MANUFACTURING  
Contact Name: WILLIAM E. TWISS-SUPERVISOR  
Telephone: 2138492044  
Owner Name: WILLIAM E. TWISS INDIVIDUAL  
Owner Address: 2503 N. ONTARIO ST.  
Owner City,St,Zip: BURBANK, CA 91504  
Total Tanks: 0003  
  
Tank Num: 001  
Container Num: 1  
Year Installed: 1947  
Tank Capacity: 00000400  
Tank Used for: PRODUCT  
Type of Fuel: Not reported  
Container Construction Thickness: 3/16  
Leak Detection: Visual  
  
Tank Num: 002  
Container Num: 2  
Year Installed: 1947  
Tank Capacity: 00000800  
Tank Used for: PRODUCT  
Type of Fuel: Not reported  
Container Construction Thickness: 3/16  
Leak Detection: Visual  
  
Tank Num: 003  
Container Num: 3  
Year Installed: 1947  
Tank Capacity: 00000020  
Tank Used for: PRODUCT  
Type of Fuel: Not reported  
Container Construction Thickness: 3/16  
Leak Detection: Visual

[Click here for Geo Tracker PDF:](#)

WIP:  
Name: TWISS HEAT TREATING CO.  
Address: 2503 N Ontario St  
City,State,Zip: BURBANK, CA 91504  
Region: 4  
File Number: 104.1078  
**File Status: Historical**

Map ID  
Direction  
Distance  
Elevation

MAP FINDINGS

Site

Database(s)

EDR ID Number  
EPA ID Number

**TWISS HEAT TREATING CO. (Continued)**

**U001568386**

Staff: WS  
Facility Suite: Not reported

**E49  
NNW  
1/8-1/4  
0.141 mi.  
746 ft.**

**FORMER TWISS HEATING & TREATING  
2503 NORTH ONTARIO BLVD.  
BURBANK, CA**

**CPS-SLIC S107473150  
CERS N/A**

**Site 12 of 14 in cluster E**

**Relative:  
Higher**

CPS-SLIC:  
Name: FORMER TWISS HEATING & TREATING  
Address: 2503 NORTH ONTARIO BLVD.  
City,State,Zip: BURBANK, CA  
Region: STATE  
**Facility Status: Open - Inactive**  
Status Date: 01/01/1965  
Global Id: SL0603794714  
Lead Agency: LOS ANGELES RWQCB (REGION 4)  
Lead Agency Case Number: Not reported  
Latitude: 34.197064  
Longitude: -118.344952  
Case Type: Cleanup Program Site  
Case Worker: GJH  
Local Agency: Not reported  
RB Case Number: 104.1078  
File Location: Not reported  
Potential Media Affected: Not reported  
Potential Contaminants of Concern: Not reported  
EPA Region: 9  
Coordinate Source: Manual Entry on Screens  
Cuf Case: NO  
Quantity Released Gallons: Not reported  
Begin Date: Not reported  
Leak Reported Date: 01/02/1965  
How Discovered: Not reported  
How Discovered Description: Not reported  
Discharge Source: Not reported  
Discharge Cause: Not reported  
Stop Method: Not reported  
Stop Description: Not reported  
No Further Action Date: Not reported  
CA Water Watershed Name: Los Angeles River - San Fernando - Bull Canyon (412.21)  
Dwr Groundwater Subbasin Name: San Fernando Valley (4-012)  
Disadvantaged Community: Disadvantaged Community  
CA Enviroscreen 3 Score: 91-95%  
CA Enviroscreen 4 Score: 90-95%  
Military DOD Site: No  
Facility Project Subtype: Not reported  
RWQCB Region: LOS ANGELES RWQCB (REGION 4)  
Site History: Not reported

**Actual:  
679 ft.**

[Click here to access the California GeoTracker records for this facility:](#)

**CERS:**

Name: FORMER TWISS HEATING & TREATING  
Address: 2503 NORTH ONTARIO BLVD.  
City,State,Zip: BURBANK, CA

Map ID  
Direction  
Distance  
Elevation

MAP FINDINGS

Site

Database(s)

EDR ID Number  
EPA ID Number

**FORMER TWISS HEATING & TREATING (Continued)**

**S107473150**

Site ID: 732018  
CERS ID: SL0603794714  
CERS Description: Cleanup Program Site  
Affiliation:  
Affiliation Type Desc: Regional Board Caseworker  
Entity Name: JEFFREY HU - LOS ANGELES RWQCB (REGION 4)  
Entity Title: Not reported  
Affiliation Address: 320 W. 4TH ST., SUITE 200  
Affiliation City: LOS ANGELES  
Affiliation State: CA  
Affiliation Country: Not reported  
Affiliation Zip: Not reported  
Affiliation Phone: ,

**E50  
NNW  
1/8-1/4  
0.141 mi.  
746 ft.**

**TWISS HEAT TREATING CO  
2503 N ONTARIO ST  
BURBANK, CA 91504  
Site 13 of 14 in cluster E**

**RCRA-SQG 1000385937  
FINDS CAD008494650  
ECHO  
LOS ANGELES CO. HMS  
HWTS  
HAZNET  
CIWQS**

**Relative:  
Higher  
Actual:  
679 ft.**

RCRA Listings:  
Date Form Received by Agency: 19960901  
Handler Name: Twiss Heat Treating Co  
Handler Address: 2503 N ONTARIO ST  
Handler City,State,Zip: BURBANK, CA 91504  
EPA ID: CAD008494650  
Contact Name: Not reported  
Contact Address: Not reported  
Contact City,State,Zip: Not reported  
Contact Telephone: Not reported  
Contact Fax: Not reported  
Contact Email: Not reported  
Contact Title: Not reported  
EPA Region: 09  
Land Type: Not reported  
Federal Waste Generator Description: Small Quantity Generator  
Non-Notifier: Not reported  
Biennial Report Cycle: Not reported  
Accessibility: Not reported  
Active Site Indicator: Handler Activities  
State District Owner: Ca  
State District: 3  
Mailing Address: 2503 N ONTARIO ST  
Mailing City,State,Zip: BURBANK, CA 91504  
Owner Name: Not reported  
Owner Type: Not reported  
Operator Name: Not Required  
Operator Type: Private  
Short-Term Generator Activity: No  
Importer Activity: No  
Mixed Waste Generator: No  
Transporter Activity: No  
Transfer Facility Activity: No  
Recycler Activity with Storage: No

Map ID  
 Direction  
 Distance  
 Elevation

MAP FINDINGS

Site

Database(s)

EDR ID Number  
 EPA ID Number

**TWISS HEAT TREATING CO (Continued)**

**1000385937**

Small Quantity On-Site Burner Exemption:	No
Smelting Melting and Refining Furnace Exemption:	No
Underground Injection Control:	No
Off-Site Waste Receipt:	No
Universal Waste Indicator:	No
Universal Waste Destination Facility:	No
Federal Universal Waste:	No
Active Site State-Reg Handler:	---
Federal Facility Indicator:	Not reported
Hazardous Secondary Material Indicator:	NN
Sub-Part K Indicator:	Not reported
2018 GPRA Permit Baseline:	Not on the Baseline
2018 GPRA Renewals Baseline:	Not on the Baseline
202 GPRA Corrective Action Baseline:	No
Subject to Corrective Action Universe:	No
Non-TSDFs Where RCRA CA has Been Imposed Universe:	No
Corrective Action Priority Ranking:	No NCAPS ranking
Environmental Control Indicator:	No
Institutional Control Indicator:	No
Human Exposure Controls Indicator:	N/A
Groundwater Controls Indicator:	N/A
Significant Non-Complier Universe:	No
Unaddressed Significant Non-Complier Universe:	No
Addressed Significant Non-Complier Universe:	No
Significant Non-Complier With a Compliance Schedule Universe:	No
Financial Assurance Required:	Not reported
Handler Date of Last Change:	20020627
Recognized Trader-Importer:	No
Recognized Trader-Exporter:	No
Importer of Spent Lead Acid Batteries:	No
Exporter of Spent Lead Acid Batteries:	No
Recycler Activity Without Storage:	Not reported
Manifest Broker:	Not reported
Sub-Part P Indicator:	No

**Handler - Owner Operator:**

Owner/Operator Indicator:	Owner
Owner/Operator Name:	TWISS,WILLIAM E
Legal Status:	Private
Date Became Current:	Not reported
Date Ended Current:	Not reported
Owner/Operator Address:	NOT REQUIRED
Owner/Operator City,State,Zip:	NOT REQUIRED, ME 99999
Owner/Operator Telephone:	415-555-1212
Owner/Operator Telephone Ext:	Not reported
Owner/Operator Fax:	Not reported
Owner/Operator Email:	Not reported

Owner/Operator Indicator:	Operator
Owner/Operator Name:	NOT REQUIRED
Legal Status:	Private
Date Became Current:	Not reported
Date Ended Current:	Not reported
Owner/Operator Address:	NOT REQUIRED
Owner/Operator City,State,Zip:	NOT REQUIRED, ME 99999
Owner/Operator Telephone:	415-555-1212

Map ID  
Direction  
Distance  
Elevation

MAP FINDINGS

Site

Database(s)

EDR ID Number  
EPA ID Number

**TWISS HEAT TREATING CO (Continued)**

**1000385937**

Owner/Operator Telephone Ext: Not reported  
Owner/Operator Fax: Not reported  
Owner/Operator Email: Not reported

Historic Generators:

Receive Date: 19960901  
Handler Name: TWISS HEAT TREATING CO  
Federal Waste Generator Description: Small Quantity Generator  
State District Owner: Ca  
Large Quantity Handler of Universal Waste: No  
Recognized Trader Importer: No  
Recognized Trader Exporter: No  
Spent Lead Acid Battery Importer: No  
Spent Lead Acid Battery Exporter: No  
Current Record: Yes  
Non Storage Recycler Activity: Not reported  
Electronic Manifest Broker: Not reported

Receive Date: 19800818  
Handler Name: TWISS HEAT TREATING CO  
Federal Waste Generator Description: Large Quantity Generator  
State District Owner: Ca  
Large Quantity Handler of Universal Waste: No  
Recognized Trader Importer: No  
Recognized Trader Exporter: No  
Spent Lead Acid Battery Importer: No  
Spent Lead Acid Battery Exporter: No  
Current Record: No  
Non Storage Recycler Activity: Not reported  
Electronic Manifest Broker: Not reported

List of NAICS Codes and Descriptions:

NAICS Code: 332811  
NAICS Description: METAL HEAT TREATING

Facility Has Received Notices of Violations:

Violations: No Violations Found

Evaluation Action Summary:

Evaluations: No Evaluations Found

FINDS:

Registry ID: 110002634418

[Click Here for FRS Facility Detail Report:](#)

Environmental Interest/Information System:

The Resource Conservation and Recovery Act Information System (RCRAInfo) is EPA's comprehensive information system in support of the Resource Conservation and Recovery Act (RCRA) of 1976 and the Hazardous and Solid Waste Amendments (HSWA) of 1984. It tracks many types of information about generators, transporters, treaters, storers, and disposers of hazardous waste.

Map ID  
Direction  
Distance  
Elevation

MAP FINDINGS

Site

Database(s)

EDR ID Number  
EPA ID Number

**TWISS HEAT TREATING CO (Continued)**

**1000385937**

[Click this hyperlink](#) while viewing on your computer to access additional FINDS: detail in the EDR Site Report.

**ECHO:**

Envid: 1000385937  
Registry ID: 110002634418  
DFR URL: <http://echo.epa.gov/detailed-facility-report?fid=110002634418>  
Name: TWISS HEAT TREATING CO  
Address: 2503 N ONTARIO ST  
City,State,Zip: BURBANK, CA 91504

**LOS ANGELES CO. HMS:**

Name: TWISS HEAT TREATING CO  
Address: 2503 N ONTARIO ST  
City,State,Zip: BURBANK, CA 91504  
Region: LA  
Permit Category: Not reported  
Facility Id: 025945-035431  
Facility Type: Not reported  
Facility Status: OPEN  
Area: 3E  
Permit Number: Not reported  
Permit Status: Not reported

**HWTS:**

Name: TWISS HEAT TREATING CO  
Address: 2503 N ONTARIO ST  
Address 2: Not reported  
City,State,Zip: BURBANK, CA 91504  
EPA ID: CAD008494650  
Inactive Date: 06/30/2001  
Create Date: 07/23/1982  
Last Act Date: Not reported  
Mailing Name: Not reported  
Mailing Address: 2503 N ONTARIO ST  
Mailing Address 2: Not reported  
Mailing City,State,Zip: BURBANK, CA 915040000  
Owner Name: WILLIAM E TWISS  
Owner Address: 9741 JOHANNA PL  
Owner Address 2: Not reported  
Owner City,State,Zip: SUNLAND, CA  
Owner Phone: Not reported  
Owner Fax: Not reported  
Contact Name: WILLIAM TWISS  
Contact Address: Not reported  
Contact Address 2: Not reported  
City,State,Zip: Not reported  
Contact Phone: Not reported  
Contact Fax: Not reported  
Facility Status: Inactive  
Facility Type: PERMANENT  
Category: FEDERAL  
Latitude: 34.196592  
Longitude: -118.344524

**NAICS:**

Map ID  
Direction  
Distance  
Elevation

MAP FINDINGS

Site

Database(s)

EDR ID Number  
EPA ID Number

**TWISS HEAT TREATING CO (Continued)**

**1000385937**

EPA ID: CAD008494650  
Create Date: 2002-03-14 16:36:26.000  
NAICS Code: 332811  
NAICS Description: Metal Heat Treating  
Issued EPA ID Date: 1982-07-23 00:00:00  
Inactive Date: 2001-06-30 00:00:00  
Facility Name: TWISS HEAT TREATING CO  
Facility Address: 2503 N ONTARIO ST  
Facility Address 2: Not reported  
Facility City: BURBANK  
Facility County: Not reported  
Facility State: CA  
Facility Zip: 915040000

**HAZNET:**

Name: TWISS HEAT TREATING CO  
Address: 2503 N ONTARIO ST  
Address 2: Not reported  
City,State,Zip: BURBANK, CA 915040000  
Contact: WILLIAM TWISS  
Telephone: --  
Mailing Name: Not reported  
Mailing Address: 2503 N ONTARIO ST

Year: 2000  
Gepaid: CAD008494650  
TSD EPA ID: CAD080022148  
CA Waste Code: 352 - Other organic solids  
Disposal Method: H01 - Transfer Station  
Tons: 0.6

Year: 2000  
Gepaid: CAD008494650  
TSD EPA ID: CAD080022148  
CA Waste Code: 221 - Waste oil and mixed oil  
Disposal Method: H01 - Transfer Station  
Tons: 0.209

Year: 2000  
Gepaid: CAD008494650  
TSD EPA ID: AZD980892731  
CA Waste Code: 352 - Other organic solids  
Disposal Method: -  
Tons: 2.55

Year: 2000  
Gepaid: CAD008494650  
TSD EPA ID: AZD980892731  
CA Waste Code: 221 - Waste oil and mixed oil  
Disposal Method: -  
Tons: 0.209

Year: 2000  
Gepaid: CAD008494650  
TSD EPA ID: CAD099452708  
CA Waste Code: 223 - Unspecified oil-containing waste



Map ID  
Direction  
Distance  
Elevation

MAP FINDINGS

Site

Database(s)

EDR ID Number  
EPA ID Number

**TWISS HEAT TREATING CO (Continued)**

**1000385937**

Disposal Method:	R01 - Recycler
Tons:	7.506
Year:	1999
Gepaid:	CAD008494650
TSD EPA ID:	CAD089446710
CA Waste Code:	223 - Unspecified oil-containing waste
Disposal Method:	H01 - Transfer Station
Tons:	0.4586
Year:	1999
Gepaid:	CAD008494650
TSD EPA ID:	CAD089446710
CA Waste Code:	352 - Other organic solids
Disposal Method:	H01 - Transfer Station
Tons:	1.5
Year:	1998
Gepaid:	CAD008494650
TSD EPA ID:	CAD089446710
CA Waste Code:	352 - Other organic solids
Disposal Method:	H01 - Transfer Station
Tons:	1.65
Year:	1998
Gepaid:	CAD008494650
TSD EPA ID:	CAD089446710
CA Waste Code:	223 - Unspecified oil-containing waste
Disposal Method:	H01 - Transfer Station
Tons:	0.4587
Year:	1998
Gepaid:	CAD008494650
TSD EPA ID:	CAD089446710
CA Waste Code:	221 - Waste oil and mixed oil
Disposal Method:	H01 - Transfer Station
Tons:	0.209

[Click this hyperlink](#) while viewing on your computer to access 25 additional CA HAZNET: record(s) in the EDR Site Report.

**Additional Info:**

Year:	2000
Gen EPA ID:	CAD008494650
Shipment Date:	20001129
Creation Date:	1/24/2001 0:00:00
Receipt Date:	Not reported
Manifest ID:	98357278
Trans EPA ID:	CAL921649910
Trans Name:	Not reported
Trans 2 EPA ID:	Not reported
Trans 2 Name:	Not reported
TSD EPA ID:	AZD980892731
Trans Name:	Not reported
TSD EPA ID:	Not reported

Map ID  
Direction  
Distance  
Elevation

MAP FINDINGS

Site

Database(s)

EDR ID Number  
EPA ID Number

**TWISS HEAT TREATING CO (Continued)**

**1000385937**

TSDf Alt Name:	Not reported
Waste Code Description:	352 - Other organic solids
RCRA Code:	Not reported
Meth Code:	- Not reported
Quantity Tons:	1.75
Waste Quantity:	3500
Quantity Unit:	P
Additional Code 1:	Not reported
Additional Code 2:	Not reported
Additional Code 3:	Not reported
Additional Code 4:	Not reported
Additional Code 5:	Not reported
Shipment Date:	20001121
Creation Date:	1/12/2001 0:00:00
Receipt Date:	20001121
Manifest ID:	99574599
Trans EPA ID:	CAD982030173
Trans Name:	Not reported
Trans 2 EPA ID:	Not reported
Trans 2 Name:	Not reported
TSDf EPA ID:	CAD099452708
Trans Name:	Not reported
TSDf Alt EPA ID:	Not reported
TSDf Alt Name:	Not reported
Waste Code Description:	223 - Unspecified oil-containing waste
RCRA Code:	Not reported
Meth Code:	R01 - Recycler
Quantity Tons:	7.506
Waste Quantity:	1800
Quantity Unit:	G
Additional Code 1:	Not reported
Additional Code 2:	Not reported
Additional Code 3:	Not reported
Additional Code 4:	Not reported
Additional Code 5:	Not reported
Shipment Date:	20001026
Creation Date:	12/13/2000 0:00:00
Receipt Date:	Not reported
Manifest ID:	99574601
Trans EPA ID:	CAL921764910
Trans Name:	Not reported
Trans 2 EPA ID:	Not reported
Trans 2 Name:	Not reported
TSDf EPA ID:	AZD980892731
Trans Name:	Not reported
TSDf Alt EPA ID:	Not reported
TSDf Alt Name:	Not reported
Waste Code Description:	221 - Waste oil and mixed oil
RCRA Code:	Not reported
Meth Code:	- Not reported
Quantity Tons:	0.209
Waste Quantity:	55
Quantity Unit:	G
Additional Code 1:	Not reported
Additional Code 2:	Not reported

Map ID  
Direction  
Distance  
Elevation

MAP FINDINGS

Site

Database(s)

EDR ID Number  
EPA ID Number

**TWISS HEAT TREATING CO (Continued)**

**1000385937**

Additional Code 3:	Not reported
Additional Code 4:	Not reported
Additional Code 5:	Not reported
Shipment Date:	20001026
Creation Date:	12/13/2000 0:00:00
Receipt Date:	Not reported
Manifest ID:	99574601
Trans EPA ID:	CAL921764910
Trans Name:	Not reported
Trans 2 EPA ID:	Not reported
Trans 2 Name:	Not reported
TSDf EPA ID:	AZD980892731
Trans Name:	Not reported
TSDf Alt EPA ID:	Not reported
TSDf Alt Name:	Not reported
Waste Code Description:	352 - Other organic solids
RCRA Code:	Not reported
Meth Code:	- Not reported
Quantity Tons:	0.8
Waste Quantity:	1600
Quantity Unit:	P
Additional Code 1:	Not reported
Additional Code 2:	Not reported
Additional Code 3:	Not reported
Additional Code 4:	Not reported
Additional Code 5:	Not reported
Shipment Date:	20000601
Creation Date:	8/14/2000 0:00:00
Receipt Date:	20000612
Manifest ID:	99574771
Trans EPA ID:	CAD076548635
Trans Name:	Not reported
Trans 2 EPA ID:	Not reported
Trans 2 Name:	Not reported
TSDf EPA ID:	CAD080022148
Trans Name:	Not reported
TSDf Alt EPA ID:	Not reported
TSDf Alt Name:	Not reported
Waste Code Description:	352 - Other organic solids
RCRA Code:	Not reported
Meth Code:	H01 - Transfer Station
Quantity Tons:	0.6
Waste Quantity:	1200
Quantity Unit:	P
Additional Code 1:	Not reported
Additional Code 2:	Not reported
Additional Code 3:	Not reported
Additional Code 4:	Not reported
Additional Code 5:	Not reported
Shipment Date:	20000601
Creation Date:	8/14/2000 0:00:00
Receipt Date:	20000612
Manifest ID:	99574771
Trans EPA ID:	CAD076548635

Map ID  
Direction  
Distance  
Elevation

MAP FINDINGS

Site

Database(s)

EDR ID Number  
EPA ID Number

**TWISS HEAT TREATING CO (Continued)**

**1000385937**

Trans Name: Not reported  
Trans 2 EPA ID: Not reported  
Trans 2 Name: Not reported  
TSDf EPA ID: CAD080022148  
Trans Name: Not reported  
TSDf Alt EPA ID: Not reported  
TSDf Alt Name: Not reported  
Waste Code Description: 221 - Waste oil and mixed oil  
RCRA Code: Not reported  
Meth Code: H01 - Transfer Station  
Quantity Tons: 0.209  
Waste Quantity: 55  
Quantity Unit: G  
Additional Code 1: Not reported  
Additional Code 2: Not reported  
Additional Code 3: Not reported  
Additional Code 4: Not reported  
Additional Code 5: Not reported

Additional Info:

Year: 1999  
Gen EPA ID: CAD008494650

Shipment Date: 19990830  
Creation Date: 11/18/1999 0:00:00  
Receipt Date: 19990831  
Manifest ID: 99419799  
Trans EPA ID: CAT982518433  
Trans Name: Not reported  
Trans 2 EPA ID: Not reported  
Trans 2 Name: Not reported  
TSDf EPA ID: CAD089446710  
Trans Name: Not reported  
TSDf Alt EPA ID: Not reported  
TSDf Alt Name: Not reported  
Waste Code Description: 223 - Unspecified oil-containing waste  
RCRA Code: Not reported  
Meth Code: H01 - Transfer Station  
Quantity Tons: 0.2293  
Waste Quantity: 55  
Quantity Unit: G  
Additional Code 1: Not reported  
Additional Code 2: Not reported  
Additional Code 3: Not reported  
Additional Code 4: Not reported  
Additional Code 5: Not reported

Shipment Date: 19990830  
Creation Date: 11/18/1999 0:00:00  
Receipt Date: 19990831  
Manifest ID: 99419799  
Trans EPA ID: CAT982518433  
Trans Name: Not reported  
Trans 2 EPA ID: Not reported  
Trans 2 Name: Not reported  
TSDf EPA ID: CAD089446710  
Trans Name: Not reported

Map ID  
Direction  
Distance  
Elevation

MAP FINDINGS

Site

Database(s)

EDR ID Number  
EPA ID Number

**TWISS HEAT TREATING CO (Continued)**

**1000385937**

TSDf Alt EPA ID:	Not reported
TSDf Alt Name:	Not reported
Waste Code Description:	352 - Other organic solids
RCRA Code:	Not reported
Meth Code:	H01 - Transfer Station
Quantity Tons:	0.5
Waste Quantity:	1000
Quantity Unit:	P
Additional Code 1:	Not reported
Additional Code 2:	Not reported
Additional Code 3:	Not reported
Additional Code 4:	Not reported
Additional Code 5:	Not reported
Shipment Date:	19990414
Creation Date:	7/7/1999 0:00:00
Receipt Date:	19990415
Manifest ID:	98485117
Trans EPA ID:	CAT982518433
Trans Name:	Not reported
Trans 2 EPA ID:	Not reported
Trans 2 Name:	Not reported
TSDf EPA ID:	CAD089446710
Trans Name:	Not reported
TSDf Alt EPA ID:	CAD089446710
TSDf Alt Name:	Not reported
Waste Code Description:	352 - Other organic solids
RCRA Code:	Not reported
Meth Code:	H01 - Transfer Station
Quantity Tons:	1
Waste Quantity:	2000
Quantity Unit:	P
Additional Code 1:	Not reported
Additional Code 2:	Not reported
Additional Code 3:	Not reported
Additional Code 4:	Not reported
Additional Code 5:	Not reported
Shipment Date:	19990414
Creation Date:	7/7/1999 0:00:00
Receipt Date:	19990415
Manifest ID:	98485117
Trans EPA ID:	CAT982518433
Trans Name:	Not reported
Trans 2 EPA ID:	Not reported
Trans 2 Name:	Not reported
TSDf EPA ID:	CAD089446710
Trans Name:	Not reported
TSDf Alt EPA ID:	CAD089446710
TSDf Alt Name:	Not reported
Waste Code Description:	223 - Unspecified oil-containing waste
RCRA Code:	Not reported
Meth Code:	H01 - Transfer Station
Quantity Tons:	0.2293
Waste Quantity:	55
Quantity Unit:	G
Additional Code 1:	Not reported

Map ID  
Direction  
Distance  
Elevation

MAP FINDINGS

Site

Database(s)

EDR ID Number  
EPA ID Number

**TWISS HEAT TREATING CO (Continued)**

**1000385937**

Additional Code 2: Not reported  
Additional Code 3: Not reported  
Additional Code 4: Not reported  
Additional Code 5: Not reported

Additional Info:

Year: 1998  
Gen EPA ID: CAD008494650

Shipment Date: 19981111  
Creation Date: 1/28/1999 0:00:00  
Receipt Date: 19981111  
Manifest ID: 98034778  
Trans EPA ID: CAT982518433  
Trans Name: Not reported  
Trans 2 EPA ID: Not reported  
Trans 2 Name: Not reported  
TSDf EPA ID: CAD089446710  
Trans Name: Not reported  
TSDf Alt EPA ID: CAD089446710  
TSDf Alt Name: Not reported  
Waste Code Description: 352 - Other organic solids  
RCRA Code: Not reported  
Meth Code: H01 - Transfer Station  
Quantity Tons: 0.75  
Waste Quantity: 1500  
Quantity Unit: P  
Additional Code 1: Not reported  
Additional Code 2: Not reported  
Additional Code 3: Not reported  
Additional Code 4: Not reported  
Additional Code 5: Not reported

Shipment Date: 19981111  
Creation Date: 1/28/1999 0:00:00  
Receipt Date: 19981111  
Manifest ID: 98034778  
Trans EPA ID: CAT982518433  
Trans Name: Not reported  
Trans 2 EPA ID: Not reported  
Trans 2 Name: Not reported  
TSDf EPA ID: CAD089446710  
Trans Name: Not reported  
TSDf Alt EPA ID: CAD089446710  
TSDf Alt Name: Not reported  
Waste Code Description: 221 - Waste oil and mixed oil  
RCRA Code: Not reported  
Meth Code: H01 - Transfer Station  
Quantity Tons: 0.209  
Waste Quantity: 55  
Quantity Unit: G  
Additional Code 1: Not reported  
Additional Code 2: Not reported  
Additional Code 3: Not reported  
Additional Code 4: Not reported  
Additional Code 5: Not reported

Map ID  
Direction  
Distance  
Elevation

MAP FINDINGS

Site

Database(s)

EDR ID Number  
EPA ID Number

**TWISS HEAT TREATING CO (Continued)**

**1000385937**

Shipment Date: 19980421  
Creation Date: 6/26/1998 0:00:00  
Receipt Date: 19980423  
Manifest ID: 96882422  
Trans EPA ID: CAT982518433  
Trans Name: Not reported  
Trans 2 EPA ID: Not reported  
Trans 2 Name: Not reported  
TSDf EPA ID: CAD089446710  
Trans Name: Not reported  
TSDf Alt EPA ID: CAD089446710  
TSDf Alt Name: Not reported  
Waste Code Description: 352 - Other organic solids  
RCRA Code: Not reported  
Meth Code: H01 - Transfer Station  
Quantity Tons: 0.9  
Waste Quantity: 1800  
Quantity Unit: P  
Additional Code 1: Not reported  
Additional Code 2: Not reported  
Additional Code 3: Not reported  
Additional Code 4: Not reported  
Additional Code 5: Not reported

Shipment Date: 19980421  
Creation Date: 6/26/1998 0:00:00  
Receipt Date: 19980423  
Manifest ID: 96882422  
Trans EPA ID: CAT982518433  
Trans Name: Not reported  
Trans 2 EPA ID: Not reported  
Trans 2 Name: Not reported  
TSDf EPA ID: CAD089446710  
Trans Name: Not reported  
TSDf Alt EPA ID: CAD089446710  
TSDf Alt Name: Not reported  
Waste Code Description: 223 - Unspecified oil-containing waste  
RCRA Code: Not reported  
Meth Code: H01 - Transfer Station  
Quantity Tons: 0.4587  
Waste Quantity: 110  
Quantity Unit: G  
Additional Code 1: Not reported  
Additional Code 2: Not reported  
Additional Code 3: Not reported  
Additional Code 4: Not reported  
Additional Code 5: Not reported

Additional Info:

Year: 1997  
Gen EPA ID: CAD008494650

Shipment Date: 19971218  
Creation Date: 3/31/1998 0:00:00  
Receipt Date: 19971222  
Manifest ID: 96846922  
Trans EPA ID: CAT982518433

Map ID  
Direction  
Distance  
Elevation

MAP FINDINGS

Site

Database(s)

EDR ID Number  
EPA ID Number

**TWISS HEAT TREATING CO (Continued)**

**1000385937**

Trans Name:	Not reported
Trans 2 EPA ID:	Not reported
Trans 2 Name:	Not reported
TSDf EPA ID:	CAD089446710
Trans Name:	Not reported
TSDf Alt EPA ID:	CAD089446710
TSDf Alt Name:	Not reported
Waste Code Description:	352 - Other organic solids
RCRA Code:	Not reported
Meth Code:	H01 - Transfer Station
Quantity Tons:	0.75
Waste Quantity:	1500
Quantity Unit:	P
Additional Code 1:	Not reported
Additional Code 2:	Not reported
Additional Code 3:	Not reported
Additional Code 4:	Not reported
Additional Code 5:	Not reported
Shipment Date:	19971218
Creation Date:	3/31/1998 0:00:00
Receipt Date:	19971222
Manifest ID:	96846922
Trans EPA ID:	CAT982518433
Trans Name:	Not reported
Trans 2 EPA ID:	Not reported
Trans 2 Name:	Not reported
TSDf EPA ID:	CAD089446710
Trans Name:	Not reported
TSDf Alt EPA ID:	CAD089446710
TSDf Alt Name:	Not reported
Waste Code Description:	223 - Unspecified oil-containing waste
RCRA Code:	Not reported
Meth Code:	H01 - Transfer Station
Quantity Tons:	0.688
Waste Quantity:	165
Quantity Unit:	G
Additional Code 1:	Not reported
Additional Code 2:	Not reported
Additional Code 3:	Not reported
Additional Code 4:	Not reported
Additional Code 5:	Not reported
Shipment Date:	19970604
Creation Date:	12/4/1997 0:00:00
Receipt Date:	19970610
Manifest ID:	96766918
Trans EPA ID:	CA0000970392
Trans Name:	Not reported
Trans 2 EPA ID:	Not reported
Trans 2 Name:	Not reported
TSDf EPA ID:	CAD982444481
Trans Name:	Not reported
TSDf Alt EPA ID:	CAD982444481
TSDf Alt Name:	Not reported
Waste Code Description:	181 - Other inorganic solid waste Organics
RCRA Code:	Not reported



Map ID  
Direction  
Distance  
Elevation

MAP FINDINGS

Site

Database(s)

EDR ID Number  
EPA ID Number

**TWISS HEAT TREATING CO (Continued)**

**1000385937**

Meth Code: H01 - Transfer Station  
Quantity Tons: 0.8  
Waste Quantity: 1600  
Quantity Unit: P  
Additional Code 1: Not reported  
Additional Code 2: Not reported  
Additional Code 3: Not reported  
Additional Code 4: Not reported  
Additional Code 5: Not reported

Additional Info:

Year: 1996  
Gen EPA ID: CAD008494650

Shipment Date: 19961206  
Creation Date: 5/20/1997 0:00:00  
Receipt Date: 19961206  
Manifest ID: 92732173  
Trans EPA ID: CAL000112835  
Trans Name: Not reported  
Trans 2 EPA ID: Not reported  
Trans 2 Name: Not reported  
TSDf EPA ID: CAD089446710  
Trans Name: Not reported  
TSDf Alt EPA ID: Not reported  
TSDf Alt Name: Not reported  
Waste Code Description: 352 - Other organic solids  
RCRA Code: Not reported  
Meth Code: H01 - Transfer Station  
Quantity Tons: 0  
Waste Quantity: 140  
Quantity Unit: Y  
Additional Code 1: Not reported  
Additional Code 2: Not reported  
Additional Code 3: Not reported  
Additional Code 4: Not reported  
Additional Code 5: Not reported

Shipment Date: 19960716  
Creation Date: 5/30/1997 0:00:00  
Receipt Date: 19960716  
Manifest ID: 92732114  
Trans EPA ID: CAL000112835  
Trans Name: Not reported  
Trans 2 EPA ID: Not reported  
Trans 2 Name: Not reported  
TSDf EPA ID: CAD099452708  
Trans Name: Not reported  
TSDf Alt EPA ID: Not reported  
TSDf Alt Name: Not reported  
Waste Code Description: 223 - Unspecified oil-containing waste  
RCRA Code: Not reported  
Meth Code: R01 - Recycler  
Quantity Tons: 0.0208  
Waste Quantity: 5  
Quantity Unit: G  
Additional Code 1: Not reported

Map ID  
Direction  
Distance  
Elevation

MAP FINDINGS

Site

Database(s)

EDR ID Number  
EPA ID Number

**TWISS HEAT TREATING CO (Continued)**

**1000385937**

Additional Code 2:	Not reported
Additional Code 3:	Not reported
Additional Code 4:	Not reported
Additional Code 5:	Not reported
Shipment Date:	19960621
Creation Date:	5/30/1997 0:00:00
Receipt Date:	19960624
Manifest ID:	92732160
Trans EPA ID:	CAL000112835
Trans Name:	Not reported
Trans 2 EPA ID:	CAL000112835
Trans 2 Name:	Not reported
TSDf EPA ID:	NVT330010000
Trans Name:	Not reported
TSDf Alt EPA ID:	Not reported
TSDf Alt Name:	Not reported
Waste Code Description:	121 - Alkaline solution (pH >12.5) with metals (antimony, arsenic, barium, beryllium, cadmium, chromium, cobalt, copper, lead, mercury, molybdenum, nickel, selenium, silver, thallium, vanadium, and zinc)
RCRA Code:	Not reported
Meth Code:	- Not reported
Quantity Tons:	0
Waste Quantity:	168
Quantity Unit:	Y
Additional Code 1:	Not reported
Additional Code 2:	Not reported
Additional Code 3:	Not reported
Additional Code 4:	Not reported
Additional Code 5:	Not reported
Shipment Date:	19960117
Creation Date:	9/18/1996 0:00:00
Receipt Date:	19960122
Manifest ID:	92732149
Trans EPA ID:	CAL000112835
Trans Name:	Not reported
Trans 2 EPA ID:	Not reported
Trans 2 Name:	Not reported
TSDf EPA ID:	NVT330010000
Trans Name:	Not reported
TSDf Alt EPA ID:	Not reported
TSDf Alt Name:	Not reported
Waste Code Description:	121 - Alkaline solution (pH >12.5) with metals (antimony, arsenic, barium, beryllium, cadmium, chromium, cobalt, copper, lead, mercury, molybdenum, nickel, selenium, silver, thallium, vanadium, and zinc)
RCRA Code:	Not reported
Meth Code:	- Not reported
Quantity Tons:	70.7952
Waste Quantity:	84
Quantity Unit:	Y
Additional Code 1:	Not reported
Additional Code 2:	Not reported
Additional Code 3:	Not reported
Additional Code 4:	Not reported
Additional Code 5:	Not reported

Map ID  
Direction  
Distance  
Elevation

MAP FINDINGS

Site

Database(s)

EDR ID Number  
EPA ID Number

**TWISS HEAT TREATING CO (Continued)**

**1000385937**

Additional Info:

Year:	1995
Gen EPA ID:	CAD008494650
Shipment Date:	19950825
Creation Date:	4/1/1996 0:00:00
Receipt Date:	19950828
Manifest ID:	92732122
Trans EPA ID:	CAL000112835
Trans Name:	Not reported
Trans 2 EPA ID:	Not reported
Trans 2 Name:	Not reported
TSDf EPA ID:	NVT330010000
Trans Name:	Not reported
TSDf Alt EPA ID:	Not reported
TSDf Alt Name:	Not reported
Waste Code Description:	121 - Alkaline solution (pH >12.5) with metals (antimony, arsenic, barium, beryllium, cadmium, chromium, cobalt, copper, lead, mercury, molybdenum, nickel, selenium, silver, thallium, vanadium, and zinc
RCRA Code:	Not reported
Meth Code:	- Not reported
Quantity Tons:	0
Waste Quantity:	168
Quantity Unit:	Y
Additional Code 1:	Not reported
Additional Code 2:	Not reported
Additional Code 3:	Not reported
Additional Code 4:	Not reported
Additional Code 5:	Not reported
Shipment Date:	19950306
Creation Date:	10/23/1995 0:00:00
Receipt Date:	19950313
Manifest ID:	92732092
Trans EPA ID:	CAL000112835
Trans Name:	Not reported
Trans 2 EPA ID:	Not reported
Trans 2 Name:	Not reported
TSDf EPA ID:	NVT330010000
Trans Name:	Not reported
TSDf Alt EPA ID:	Not reported
TSDf Alt Name:	Not reported
Waste Code Description:	121 - Alkaline solution (pH >12.5) with metals (antimony, arsenic, barium, beryllium, cadmium, chromium, cobalt, copper, lead, mercury, molybdenum, nickel, selenium, silver, thallium, vanadium, and zinc
RCRA Code:	Not reported
Meth Code:	- Not reported
Quantity Tons:	0.9439
Waste Quantity:	1.12
Quantity Unit:	Y
Additional Code 1:	Not reported
Additional Code 2:	Not reported
Additional Code 3:	Not reported
Additional Code 4:	Not reported
Additional Code 5:	Not reported

Map ID  
Direction  
Distance  
Elevation

MAP FINDINGS

Site

Database(s)

EDR ID Number  
EPA ID Number

**TWISS HEAT TREATING CO (Continued)**

**1000385937**

Additional Info:

Year:	1994
Gen EPA ID:	CAD008494650
Shipment Date:	19941004
Creation Date:	10/19/1995 0:00:00
Receipt Date:	19941004
Manifest ID:	92732069
Trans EPA ID:	CAL000112835
Trans Name:	Not reported
Trans 2 EPA ID:	Not reported
Trans 2 Name:	Not reported
TSDf EPA ID:	CAD099452708
Trans Name:	Not reported
TSDf Alt EPA ID:	Not reported
TSDf Alt Name:	Not reported
Waste Code Description:	121 - Alkaline solution (pH >12.5) with metals (antimony, arsenic, barium, beryllium, cadmium, chromium, cobalt, copper, lead, mercury, molybdenum, nickel, selenium, silver, thallium, vanadium, and zinc
RCRA Code:	Not reported
Meth Code:	R01 - Recycler
Quantity Tons:	2.2935
Waste Quantity:	550
Quantity Unit:	G
Additional Code 1:	Not reported
Additional Code 2:	Not reported
Additional Code 3:	Not reported
Additional Code 4:	Not reported
Additional Code 5:	Not reported
Shipment Date:	19940825
Creation Date:	3/26/1996 0:00:00
Receipt Date:	19940826
Manifest ID:	92732057
Trans EPA ID:	CAL000112835
Trans Name:	Not reported
Trans 2 EPA ID:	Not reported
Trans 2 Name:	Not reported
TSDf EPA ID:	NVT330010000
Trans Name:	Not reported
TSDf Alt EPA ID:	Not reported
TSDf Alt Name:	Not reported
Waste Code Description:	121 - Alkaline solution (pH >12.5) with metals (antimony, arsenic, barium, beryllium, cadmium, chromium, cobalt, copper, lead, mercury, molybdenum, nickel, selenium, silver, thallium, vanadium, and zinc
RCRA Code:	Not reported
Meth Code:	- Not reported
Quantity Tons:	1.1799
Waste Quantity:	1.4
Quantity Unit:	Y
Additional Code 1:	Not reported
Additional Code 2:	Not reported
Additional Code 3:	Not reported
Additional Code 4:	Not reported
Additional Code 5:	Not reported
Shipment Date:	19940504

Map ID  
Direction  
Distance  
Elevation

MAP FINDINGS

Site

Database(s)

EDR ID Number  
EPA ID Number

**TWISS HEAT TREATING CO (Continued)**

**1000385937**

Creation Date: 3/25/1996 0:00:00  
Receipt Date: 19940505  
Manifest ID: 92732040  
Trans EPA ID: CAD982519209  
Trans Name: Not reported  
Trans 2 EPA ID: Not reported  
Trans 2 Name: Not reported  
TSDf EPA ID: NVT330010000  
Trans Name: Not reported  
TSDf Alt EPA ID: Not reported  
TSDf Alt Name: Not reported  
Waste Code Description: 121 - Alkaline solution (pH >12.5) with metals (antimony, arsenic, barium, beryllium, cadmium, chromium, cobalt, copper, lead, mercury, molybdenum, nickel, selenium, silver, thallium, vanadium, and zinc  
D005  
RCRA Code: D005  
Meth Code: - Not reported  
Quantity Tons: 11.7992  
Waste Quantity: 14  
Quantity Unit: Y  
Additional Code 1: Not reported  
Additional Code 2: Not reported  
Additional Code 3: Not reported  
Additional Code 4: Not reported  
Additional Code 5: Not reported  
Shipment Date: 19940207  
Creation Date: 9/15/1995 0:00:00  
Receipt Date: 19940208  
Manifest ID: 92018725  
Trans EPA ID: CAD981685886  
Trans Name: Not reported  
Trans 2 EPA ID: Not reported  
Trans 2 Name: Not reported  
TSDf EPA ID: NVT330010000  
Trans Name: Not reported  
TSDf Alt EPA ID: Not reported  
TSDf Alt Name: Not reported  
Waste Code Description: 121 - Alkaline solution (pH >12.5) with metals (antimony, arsenic, barium, beryllium, cadmium, chromium, cobalt, copper, lead, mercury, molybdenum, nickel, selenium, silver, thallium, vanadium, and zinc  
D005  
RCRA Code: D005  
Meth Code: - Not reported  
Quantity Tons: 0.9439  
Waste Quantity: 1.12  
Quantity Unit: Y  
Additional Code 1: Not reported  
Additional Code 2: Not reported  
Additional Code 3: Not reported  
Additional Code 4: Not reported  
Additional Code 5: Not reported  
Additional Info:  
Year: 1993  
Gen EPA ID: CAD008494650  
Shipment Date: 19930525  
Creation Date: 9/9/1995 0:00:00

Map ID  
Direction  
Distance  
Elevation

MAP FINDINGS

Site

Database(s)

EDR ID Number  
EPA ID Number

**TWISS HEAT TREATING CO (Continued)**

**1000385937**

Receipt Date: 19930601  
Manifest ID: 92819223  
Trans EPA ID: CAD980665707  
Trans Name: Not reported  
Trans 2 EPA ID: CAD052453107  
Trans 2 Name: Not reported  
TSDf EPA ID: NVT330010000  
Trans Name: Not reported  
TSDf Alt EPA ID: Not reported  
TSDf Alt Name: Not reported  
Waste Code Description: 121 - Alkaline solution (pH >12.5) with metals (antimony, arsenic, barium, beryllium, cadmium, chromium, cobalt, copper, lead, mercury, molybdenum, nickel, selenium, silver, thallium, vanadium, and zinc  
  
RCRA Code: Not reported  
Meth Code: - Not reported  
Quantity Tons: 1.4159  
Waste Quantity: 1.68  
Quantity Unit: Y  
Additional Code 1: Not reported  
Additional Code 2: Not reported  
Additional Code 3: Not reported  
Additional Code 4: Not reported  
Additional Code 5: Not reported

**CIWQS:**

Name: TWISS HEAT TREATING CO  
Address: 2503 N ONTARIO ST  
City,State,Zip: BURBANK, CA 91504  
Agency: Twiss Heat Treating Co  
Agency Address: 2503 N Ontario St, Burbank, CA 91504  
Place/Project Type: Industrial - Metal Heat Treating  
SIC/NAICS: 3398  
Region: 4  
Program: INDSTW  
Regulatory Measure Status: Terminated  
Regulatory Measure Type: Storm water industrial  
Order Number: 2014-0057-DWQ  
WDID: 4 19I001748  
NPDES Number: CAS000001  
Adoption Date: Not reported  
Effective Date: 03/30/1992  
Termination Date: 05/21/2001  
Expiration/Review Date: Not reported  
Design Flow: Not reported  
Major/Minor: Not reported  
Complexity: Not reported  
TTWQ: Not reported  
Enforcement Actions within 5 years: 0  
Violations within 5 years: 0  
Latitude: 34.19671  
Longitude: -118.34448

Map ID  
Direction  
Distance  
Elevation

MAP FINDINGS

Site

Database(s)

EDR ID Number  
EPA ID Number

**E51**  
**North**  
**1/8-1/4**  
**0.142 mi.**  
**749 ft.**  
**BURBANK METAL SUPPLY INC.**  
**2506 ONTARIO ST.**  
**BURBANK, CA 91504**  
**Site 14 of 14 in cluster E**

**CPS-SLIC** **S106764413**  
**WIP** **N/A**

**Relative:**  
**Higher**

CPS-SLIC:

**Actual:**  
**678 ft.**

Name: BURBANK METAL SUPPLY INC.  
Address: 2506 ONTARIO ST.  
City,State,Zip: BURBANK, CA 91504  
Region: STATE  
**Facility Status: Completed - Case Closed**  
Status Date: 11/16/1987  
Global Id: T10000014614  
Lead Agency: LOS ANGELES RWQCB (REGION 4)  
Lead Agency Case Number: Not reported  
Latitude: 34.19713  
Longitude: -118.34404  
Case Type: Cleanup Program Site  
Case Worker: WIP  
Local Agency: Not reported  
RB Case Number: 104.0222  
File Location: Not reported  
Potential Media Affected: Not reported  
Potential Contaminants of Concern: Not reported  
EPA Region: 9  
Coordinate Source: Not reported  
Cuf Case: NO  
Quantity Released Gallons: Not reported  
Begin Date: 01/01/1985  
Leak Reported Date: Not reported  
How Discovered: Not reported  
How Discovered Description: Not reported  
Discharge Source: Not reported  
Discharge Cause: Not reported  
Stop Method: Not reported  
Stop Description: Not reported  
No Further Action Date: 11/16/1987  
CA Water Watershed Name: Los Angeles River - San Fernando - Bull Canyon (412.21)  
Dwr Groundwater Subbasin Name: San Fernando Valley (4-012)  
Disadvantaged Community: Disadvantaged Community  
CA Enviroscreen 3 Score: 91-95%  
CA Enviroscreen 4 Score: 90-95%  
Military DOD Site: No  
Facility Project Subtype: Not reported  
RWQCB Region: LOS ANGELES RWQCB (REGION 4)  
Site History: Not reported

[Click here to access the California GeoTracker records for this facility:](#)

WIP:

Name: BURBANK METAL SUPPLY INC.  
Address: 2506 Ontario St  
City,State,Zip: BURBANK, CA 91504  
Region: 4  
File Number: 104.0222  
**File Status: Historical**  
Staff: DBACHARO  
Facility Suite: Not reported

Map ID  
Direction  
Distance  
Elevation

MAP FINDINGS

Site

Database(s)

EDR ID Number  
EPA ID Number

H52  
NNE  
1/8-1/4  
0.152 mi.  
800 ft.

**HYDRO-AIRE AEROSPACE CORP.  
3000 WINONA AVE  
BURBANK, CA 91504**

**Site 1 of 10 in cluster H**

**RCRA-TSDF 1000366472  
RCRA-LQG CAD008388720  
AST**

**Relative:  
Higher  
Actual:  
675 ft.**

RCRA TSDF:

Treatment Storage and Disposal Type:	Storage
Full Enforcement Universe:	Not reported
Corrective Action Workload Universe:	No
Permit Renewals Workload Universe:	Not reported
Permit Workload Universe:	Not reported
Permit Progress Universe:	Storage
Post-Closure Workload Universe:	Not reported
Closure Workload Universe:	Not reported
Operating TSDF Universe:	Not reported
Commercial TSD Indicator:	No
Active Site Fed-Reg Treatment Storage and Disposal Facility:	Not reported
Active Site Converter Treatment storage and Disposal Facility:	Not reported
Active Site State-Reg Treatment Storage and Disposal Facility:	Not reported
TSDFs Potentially Subject to CA Under 3004 (u)/(v) Universe:	No
TSDFs Only Subject to CA under Discretionary Auth Universe:	Yes

Biennial: List of Years

Year: 2021

[Click Here for Biennial Reporting System Data:](#)  
Year: 2019

[Click Here for Biennial Reporting System Data:](#)  
Year: 2015

[Click Here for Biennial Reporting System Data:](#)  
Year: 2013

[Click Here for Biennial Reporting System Data:](#)  
Year: 2011

[Click Here for Biennial Reporting System Data:](#)  
Year: 2009

[Click Here for Biennial Reporting System Data:](#)  
Year: 2003

[Click Here for Biennial Reporting System Data:](#)  
Year: 2001

[Click Here for Biennial Reporting System Data:](#)

RCRA Listings:

Date Form Received by Agency:	20221024
Handler Name:	Hydro-Aire Aerospace Corp.
Handler Address:	WINONA AVE
Handler City,State,Zip:	BURBANK, CA 91504
EPA ID:	CAD008388720
Contact Name:	NARINEH NIKOLAY
Contact Address:	WINONA AVE
Contact City,State,Zip:	BURBANK, CA 91504



Map ID  
 Direction  
 Distance  
 Elevation

MAP FINDINGS

Site

Database(s)

EDR ID Number  
 EPA ID Number

**HYDRO-AIRE AEROSPACE CORP. (Continued)**

**1000366472**

Contact Telephone:	818-434-6334
Contact Fax:	Not reported
Contact Email:	NARINEH.NIKOLAY@CRANEAECOM
Contact Title:	EHS MANAGER
EPA Region:	09
Land Type:	Private
Federal Waste Generator Description:	Large Quantity Generator
Non-Notifier:	Not reported
Biennial Report Cycle:	Not reported
Accessibility:	Not reported
Active Site Indicator:	Handler Activities
State District Owner:	Not reported
State District:	Not reported
Mailing Address:	WINONA AVE
Mailing City, State, Zip:	BURBANK, CA 91504
Owner Name:	Crane Co.
Owner Type:	Private
Operator Name:	Hydro-Aire Aerospace Corp.
Operator Type:	Private
Short-Term Generator Activity:	No
Importer Activity:	No
Mixed Waste Generator:	No
Transporter Activity:	No
Transfer Facility Activity:	No
Recycler Activity with Storage:	No
Small Quantity On-Site Burner Exemption:	No
Smelting Melting and Refining Furnace Exemption:	No
Underground Injection Control:	No
Off-Site Waste Receipt:	No
Universal Waste Indicator:	No
Universal Waste Destination Facility:	No
Federal Universal Waste:	No
Active Site State-Reg Handler:	---
Federal Facility Indicator:	Not reported
Hazardous Secondary Material Indicator:	N
Sub-Part K Indicator:	Not reported
2018 GPRC Permit Baseline:	Not on the Baseline
2018 GPRC Renewals Baseline:	Not on the Baseline
202 GPRC Corrective Action Baseline:	No
Subject to Corrective Action Universe:	Yes
Non-TSDFs Where RCRA CA has Been Imposed Universe:	No
Corrective Action Priority Ranking:	No NCAPS ranking
Environmental Control Indicator:	No
Institutional Control Indicator:	No
Human Exposure Controls Indicator:	N/A
Groundwater Controls Indicator:	N/A
Significant Non-Complier Universe:	No
Unaddressed Significant Non-Complier Universe:	No
Addressed Significant Non-Complier Universe:	No
Significant Non-Complier With a Compliance Schedule Universe:	No
Financial Assurance Required:	Not reported
Handler Date of Last Change:	20221026
Recognized Trader-Importer:	No
Recognized Trader-Exporter:	No
Importer of Spent Lead Acid Batteries:	No
Exporter of Spent Lead Acid Batteries:	No
Recycler Activity Without Storage:	No

Map ID  
Direction  
Distance  
Elevation

MAP FINDINGS

Site

Database(s)

EDR ID Number  
EPA ID Number

**HYDRO-AIRE AEROSPACE CORP. (Continued)**

**1000366472**

Manifest Broker: No  
Sub-Part P Indicator: No

Biennial: List of Years

Year: 2021

Click Here for Biennial Reporting System Data:  
Year: 2019

Click Here for Biennial Reporting System Data:  
Year: 2015

Click Here for Biennial Reporting System Data:  
Year: 2013

Click Here for Biennial Reporting System Data:  
Year: 2011

Click Here for Biennial Reporting System Data:  
Year: 2009

Click Here for Biennial Reporting System Data:  
Year: 2003

Click Here for Biennial Reporting System Data:  
Year: 2001

Click Here for Biennial Reporting System Data:

Hazardous Waste Summary:

Waste Code: D001  
Waste Description: Ignitable Waste

Waste Code: D002  
Waste Description: Corrosive Waste

Waste Code: D003  
Waste Description: Reactive Waste

Waste Code: D005  
Waste Description: Barium

Waste Code: D006  
Waste Description: Cadmium

Waste Code: D007  
Waste Description: Chromium

Waste Code: D008  
Waste Description: Lead

Waste Code: D009  
Waste Description: Mercury

Waste Code: D011  
Waste Description: Silver

Map ID  
Direction  
Distance  
Elevation

MAP FINDINGS

Site

Database(s)

EDR ID Number  
EPA ID Number

**HYDRO-AIRE AEROSPACE CORP. (Continued)**

**1000366472**

Waste Code:	D035
Waste Description:	Methyl Ethyl Ketone
Waste Code:	D039
Waste Description:	Tetrachloroethylene
Waste Code:	F001
Waste Description:	The Following Spent Halogenated Solvents Used In Degreasing: Tetrachloroethylene, Trichlorethylene, Methylene Chloride, 1,1,1-Trichloroethane, Carbon Tetrachloride And Chlorinated Fluorocarbons; All Spent Solvent Mixtures/Blends Used In Degreasing Containing, Before Use, A Total Of Ten Percent Or More (By Volume) Of One Or More Of The Above Halogenated Solvents Or Those Solvents Listed In F002, F004, And F005; And Still Bottoms From The Recovery Of These Spent Solvents And Spent Solvent Mixtures.
Waste Code:	F002
Waste Description:	The Following Spent Halogenated Solvents: Tetrachloroethylene, Methylene Chloride, Trichloroethylene, 1,1,1-Trichloroethane, Chlorobenzene, 1,1,2-Trichloro-1,2,2-Trifluoroethane, Ortho-Dichlorobenzene, Trichlorofluoromethane, And 1,1,2, Trichloroethane; All Spent Solvent Mixtures/Blends Containing, Before Use, A Total Of Ten Percent Or More (By Volume) Of One Or More Of The Above Halogenated Solvents Or Those Solvents Listed In F001, F004, And F005; And Still Bottoms From The Recovery Of These Spent Solvents And Spent Solvent Mixtures.
Waste Code:	F003
Waste Description:	The Following Spent Nonhalogenated Solvents: Xylene, Acetone, Ethyl Acetate, Ethyl Benzene, Ethyl Ether, Methyl Isobutyl Ketone, N-Butyl Alcohol, Cyclohexanone, And Methanol; All Spent Solvent Mixtures/Blends Containing, Before Use, Only The Above Spent Nonhalogenated Solvents; And All Spent Solvent Mixtures/Blends Containing, Before Use, One Or More Of The Above Nonhalogenated Solvents, And A Total Of Ten Percent Or More (By Volume) Of One Or More Of Those Solvents Listed In F001, F002, F004, And F005; And Still Bottoms From The Recovery Of These Spent Solvents And Spent Solvent Mixtures.
Waste Code:	F005
Waste Description:	The Following Spent Nonhalogenated Solvents: Toluene, Methyl Ethyl Ketone, Carbon Disulfide, Isobutanol, Pyridine, Benzene, 2-Ethoxyethanol, And 2-Nitropropane; All Spent Solvent Mixtures/Blends Containing, Before Use, A Total Of Ten Percent Or More (By Volume) Of One Or More Of The Above Nonhalogenated Solvents Or Those Solvents Listed In F001, F002, Or F004; And Still Bottoms From The Recovery Of These Spent Solvents And Spent Solvent Mixtures.
Waste Code:	F007
Waste Description:	Spent Cyanide Plating Bath Solutions From Electroplating Operations.
Waste Code:	U002
Waste Description:	2-Propanone (I) (Or) Acetone (I)
Waste Code:	U122
Waste Description:	Formaldehyde

Map ID  
Direction  
Distance  
Elevation

MAP FINDINGS

Site

Database(s)

EDR ID Number  
EPA ID Number

**HYDRO-AIRE AEROSPACE CORP. (Continued)**

**1000366472**

Waste Code: U220  
Waste Description: Benzene, Methyl- (Or) Toluene  
  
Waste Code: U226  
Waste Description: Ethane, 1,1,1-Trichloro- (Or) Methyl Chloroform

Handler - Owner Operator:

Owner/Operator Indicator: Owner  
Owner/Operator Name: CRANE AEROSPACE & ELECTRONICS  
Legal Status: Private  
Date Became Current: 19990101  
Date Ended Current: Not reported  
Owner/Operator Address: 100 FIRST STAMFORD PLACE  
Owner/Operator City,State,Zip: STAMFORD, CT 06902  
Owner/Operator Telephone: 818-526-2600  
Owner/Operator Telephone Ext: Not reported  
Owner/Operator Fax: Not reported  
Owner/Operator Email: Not reported

Owner/Operator Indicator: Operator  
Owner/Operator Name: HYDRO-AIRE  
Legal Status: Private  
Date Became Current: 19510101  
Date Ended Current: Not reported  
Owner/Operator Address: 3000 WINONA AVE  
Owner/Operator City,State,Zip: BURBANK, CA 91504-2540  
Owner/Operator Telephone: 818-526-5733  
Owner/Operator Telephone Ext: Not reported  
Owner/Operator Fax: Not reported  
Owner/Operator Email: Not reported

Owner/Operator Indicator: Operator  
Owner/Operator Name: HYDRO-AIRE  
Legal Status: Private  
Date Became Current: 19510101  
Date Ended Current: Not reported  
Owner/Operator Address: Not reported  
Owner/Operator City,State,Zip: Not reported  
Owner/Operator Telephone: Not reported  
Owner/Operator Telephone Ext: Not reported  
Owner/Operator Fax: Not reported  
Owner/Operator Email: Not reported

Owner/Operator Indicator: Owner  
Owner/Operator Name: HYDRO-AIRE DIVISION, CRANE CO.  
Legal Status: Private  
Date Became Current: Not reported  
Date Ended Current: Not reported  
Owner/Operator Address: 3000 WINONA AVENUE  
Owner/Operator City,State,Zip: BURBANK, CA 91504  
Owner/Operator Telephone: 213-842-6121  
Owner/Operator Telephone Ext: Not reported  
Owner/Operator Fax: Not reported  
Owner/Operator Email: Not reported

Owner/Operator Indicator: Owner  
Owner/Operator Name: CRANE AEROSPACE & ELECTRONICS

Map ID  
Direction  
Distance  
Elevation

MAP FINDINGS

Site

Database(s)

EDR ID Number  
EPA ID Number

**HYDRO-AIRE AEROSPACE CORP. (Continued)**

**1000366472**

Legal Status: Private  
Date Became Current: 19990101  
Date Ended Current: Not reported  
Owner/Operator Address: 10 FIRST STAMFORD PLACE  
Owner/Operator City,State,Zip: STAMFORD, CT 06902  
Owner/Operator Telephone: 818-526-2600  
Owner/Operator Telephone Ext: Not reported  
Owner/Operator Fax: Not reported  
Owner/Operator Email: Not reported

Owner/Operator Indicator: Owner  
Owner/Operator Name: CRANE COMPANY

Legal Status: Private  
Date Became Current: 19510601  
Date Ended Current: Not reported  
Owner/Operator Address: 3000 WINONA AVE  
Owner/Operator City,State,Zip: BURBANK, CA 91510  
Owner/Operator Telephone: Not reported  
Owner/Operator Telephone Ext: Not reported  
Owner/Operator Fax: Not reported  
Owner/Operator Email: Not reported

Owner/Operator Indicator: Owner  
Owner/Operator Name: CRANE CO.

Legal Status: Private  
Date Became Current: 20221024  
Date Ended Current: Not reported  
Owner/Operator Address: 100 FIRST STAMFORD PLACE  
Owner/Operator City,State,Zip: STAMFORD, CT 06902  
Owner/Operator Telephone: 203-363-7300  
Owner/Operator Telephone Ext: Not reported  
Owner/Operator Fax: Not reported  
Owner/Operator Email: INFO@CRANEAE.COM

Owner/Operator Indicator: Operator  
Owner/Operator Name: STEVE SCHRADER

Legal Status: Private  
Date Became Current: 20031101  
Date Ended Current: Not reported  
Owner/Operator Address: Not reported  
Owner/Operator City,State,Zip: Not reported  
Owner/Operator Telephone: Not reported  
Owner/Operator Telephone Ext: Not reported  
Owner/Operator Fax: Not reported  
Owner/Operator Email: Not reported

Owner/Operator Indicator: Owner  
Owner/Operator Name: CRANE COMPANY

Legal Status: Private  
Date Became Current: 19510601  
Date Ended Current: Not reported  
Owner/Operator Address: 3000 WINONA AVE  
Owner/Operator City,State,Zip: BURBANK, CA 91510  
Owner/Operator Telephone: Not reported  
Owner/Operator Telephone Ext: Not reported  
Owner/Operator Fax: Not reported  
Owner/Operator Email: Not reported

Map ID  
Direction  
Distance  
Elevation

MAP FINDINGS

Site

Database(s)

EDR ID Number  
EPA ID Number

**HYDRO-AIRE AEROSPACE CORP. (Continued)**

**1000366472**

Owner/Operator Indicator:	Owner
Owner/Operator Name:	CRANE AEROSPACE & ELECTRONICS
Legal Status:	Private
Date Became Current:	19990101
Date Ended Current:	Not reported
Owner/Operator Address:	10 FIRST STAMFORD PLACE
Owner/Operator City,State,Zip:	BURBANK, CT 06902
Owner/Operator Telephone:	818-526-5733
Owner/Operator Telephone Ext:	Not reported
Owner/Operator Fax:	Not reported
Owner/Operator Email:	Not reported
Owner/Operator Indicator:	Operator
Owner/Operator Name:	HYDRO-AIRE
Legal Status:	Private
Date Became Current:	19510101
Date Ended Current:	Not reported
Owner/Operator Address:	Not reported
Owner/Operator City,State,Zip:	Not reported
Owner/Operator Telephone:	Not reported
Owner/Operator Telephone Ext:	Not reported
Owner/Operator Fax:	Not reported
Owner/Operator Email:	Not reported
Owner/Operator Indicator:	Owner
Owner/Operator Name:	CRANE AEROSPACE & ELECTRONICS
Legal Status:	Private
Date Became Current:	19990101
Date Ended Current:	Not reported
Owner/Operator Address:	10 FIRST STAMFORD PLACE
Owner/Operator City,State,Zip:	STAMFORD, CT 06902
Owner/Operator Telephone:	818-526-2600
Owner/Operator Telephone Ext:	Not reported
Owner/Operator Fax:	Not reported
Owner/Operator Email:	MICHAEL.SZEKELY@CRANEAE.COM
Owner/Operator Indicator:	Operator
Owner/Operator Name:	HYDRO-AIRE AEROSPACE CORP.
Legal Status:	Private
Date Became Current:	19510101
Date Ended Current:	Not reported
Owner/Operator Address:	3000 WINONA AVE
Owner/Operator City,State,Zip:	BURBANK, CA 91504
Owner/Operator Telephone:	818-526-2600
Owner/Operator Telephone Ext:	Not reported
Owner/Operator Fax:	Not reported
Owner/Operator Email:	INFO@CRANEAE.COM
Owner/Operator Indicator:	Operator
Owner/Operator Name:	HYDRO-AIRE
Legal Status:	Private
Date Became Current:	19510101
Date Ended Current:	Not reported
Owner/Operator Address:	Not reported
Owner/Operator City,State,Zip:	Not reported
Owner/Operator Telephone:	Not reported
Owner/Operator Telephone Ext:	Not reported

Map ID  
Direction  
Distance  
Elevation

MAP FINDINGS

Site

Database(s)

EDR ID Number  
EPA ID Number

**HYDRO-AIRE AEROSPACE CORP. (Continued)**

**1000366472**

Owner/Operator Fax: Not reported  
Owner/Operator Email: Not reported  
  
Owner/Operator Indicator: Operator  
Owner/Operator Name: HYDRO-AIRE  
Legal Status: Private  
Date Became Current: 19510101  
Date Ended Current: Not reported  
Owner/Operator Address: WINONA  
Owner/Operator City,State,Zip: BURBANK, CA 91504  
Owner/Operator Telephone: 818-526-2600  
Owner/Operator Telephone Ext: Not reported  
Owner/Operator Fax: Not reported  
Owner/Operator Email: MICHAEL.SZEKELY@CRANEAE.COM

Owner/Operator Indicator: Operator  
Owner/Operator Name: HYDRO-AIRE DIVISION, CRANE CO.  
Legal Status: Private  
Date Became Current: Not reported  
Date Ended Current: Not reported  
Owner/Operator Address: 3000 WINONA AVENUE  
Owner/Operator City,State,Zip: CITY NOT REPORTED, CA 99999  
Owner/Operator Telephone: 213-842-6121  
Owner/Operator Telephone Ext: Not reported  
Owner/Operator Fax: Not reported  
Owner/Operator Email: Not reported

Owner/Operator Indicator: Owner  
Owner/Operator Name: HYDRO-AIRE AEROSPACE CORP.  
Legal Status: Private  
Date Became Current: 20220201  
Date Ended Current: Not reported  
Owner/Operator Address: 3000 WINONA AVE  
Owner/Operator City,State,Zip: BURBANK, CA 91504  
Owner/Operator Telephone: 818-526-2600  
Owner/Operator Telephone Ext: Not reported  
Owner/Operator Fax: Not reported  
Owner/Operator Email: INFO@CRANEAE.COM

Owner/Operator Indicator: Operator  
Owner/Operator Name: HYDRO-AIRE AEROSPACE CORP.  
Legal Status: Private  
Date Became Current: 19510101  
Date Ended Current: Not reported  
Owner/Operator Address: 3000 WINONA AVE  
Owner/Operator City,State,Zip: BURBANK, CA 91504  
Owner/Operator Telephone: 818-526-2600  
Owner/Operator Telephone Ext: Not reported  
Owner/Operator Fax: Not reported  
Owner/Operator Email: INFO@CRANEAE.COM

Owner/Operator Indicator: Operator  
Owner/Operator Name: STEVE SCHRADER  
Legal Status: Private  
Date Became Current: 20031101  
Date Ended Current: Not reported  
Owner/Operator Address: Not reported

Map ID  
Direction  
Distance  
Elevation

MAP FINDINGS

Site

Database(s)

EDR ID Number  
EPA ID Number

**HYDRO-AIRE AEROSPACE CORP. (Continued)**

**1000366472**

Owner/Operator City,State,Zip:	Not reported
Owner/Operator Telephone:	Not reported
Owner/Operator Telephone Ext:	Not reported
Owner/Operator Fax:	Not reported
Owner/Operator Email:	Not reported
Owner/Operator Indicator:	Owner
Owner/Operator Name:	CRANE AEROSPACE & ELECTRONICS
Legal Status:	Private
Date Became Current:	19990101
Date Ended Current:	Not reported
Owner/Operator Address:	100 FIRST STAMFORD PLACE
Owner/Operator City,State,Zip:	STAMFORD, CT 06902
Owner/Operator Telephone:	818-526-5733
Owner/Operator Telephone Ext:	Not reported
Owner/Operator Fax:	Not reported
Owner/Operator Email:	Not reported
Owner/Operator Indicator:	Owner
Owner/Operator Name:	CRANE AEROSPACE & ELECTRONICS
Legal Status:	Private
Date Became Current:	19990101
Date Ended Current:	Not reported
Owner/Operator Address:	10 FIRST STAMFORD PLACE
Owner/Operator City,State,Zip:	STAMFORD, CT 06902
Owner/Operator Telephone:	818-526-2600
Owner/Operator Telephone Ext:	Not reported
Owner/Operator Fax:	Not reported
Owner/Operator Email:	Not reported
Owner/Operator Indicator:	Operator
Owner/Operator Name:	HYDRO-AIRE
Legal Status:	Private
Date Became Current:	19510101
Date Ended Current:	Not reported
Owner/Operator Address:	WINONA
Owner/Operator City,State,Zip:	BURBANK, CA 91504
Owner/Operator Telephone:	Not reported
Owner/Operator Telephone Ext:	Not reported
Owner/Operator Fax:	Not reported
Owner/Operator Email:	Not reported

Historic Generators:

Receive Date:	20100601
Handler Name:	CRANE AEROSPACE HYDRO-AIRE DIVISION
Federal Waste Generator Description:	Large Quantity Generator
State District Owner:	Not reported
Large Quantity Handler of Universal Waste:	No
Recognized Trader Importer:	No
Recognized Trader Exporter:	No
Spent Lead Acid Battery Importer:	No
Spent Lead Acid Battery Exporter:	No
Current Record:	No
Non Storage Recycler Activity:	Not reported
Electronic Manifest Broker:	Not reported
Receive Date:	20120316



Map ID  
Direction  
Distance  
Elevation

MAP FINDINGS

Site

Database(s)

EDR ID Number  
EPA ID Number

**HYDRO-AIRE AEROSPACE CORP. (Continued)**

**1000366472**

Handler Name: CRANE AEROSPACE HYDRO-AIRE DIVISION  
Federal Waste Generator Description: Large Quantity Generator  
State District Owner: Not reported  
Large Quantity Handler of Universal Waste: No  
Recognized Trader Importer: No  
Recognized Trader Exporter: No  
Spent Lead Acid Battery Importer: No  
Spent Lead Acid Battery Exporter: No  
Current Record: No  
Non Storage Recycler Activity: Not reported  
Electronic Manifest Broker: Not reported

Receive Date: 20140301  
Handler Name: CRANE AEROSPACE HYDRO-AIRE DIVISION  
Federal Waste Generator Description: Large Quantity Generator  
State District Owner: Not reported  
Large Quantity Handler of Universal Waste: No  
Recognized Trader Importer: No  
Recognized Trader Exporter: No  
Spent Lead Acid Battery Importer: No  
Spent Lead Acid Battery Exporter: No  
Current Record: No  
Non Storage Recycler Activity: Not reported  
Electronic Manifest Broker: Not reported

Receive Date: 20160610  
Handler Name: CRANE AEROSPACE HYDRO-AIRE DIVISION  
Federal Waste Generator Description: Large Quantity Generator  
State District Owner: Not reported  
Large Quantity Handler of Universal Waste: No  
Recognized Trader Importer: No  
Recognized Trader Exporter: No  
Spent Lead Acid Battery Importer: No  
Spent Lead Acid Battery Exporter: No  
Current Record: No  
Non Storage Recycler Activity: Not reported  
Electronic Manifest Broker: Not reported

Receive Date: 20200616  
Handler Name: CRANE AEROSPACE HYDRO-AIRE DIVISION  
Federal Waste Generator Description: Large Quantity Generator  
State District Owner: Not reported  
Large Quantity Handler of Universal Waste: No  
Recognized Trader Importer: No  
Recognized Trader Exporter: No  
Spent Lead Acid Battery Importer: No  
Spent Lead Acid Battery Exporter: No  
Current Record: No  
Non Storage Recycler Activity: No  
Electronic Manifest Broker: No

Receive Date: 20220228  
Handler Name: CRANE AEROSPACE HYDRO-AIRE DIVISION  
Federal Waste Generator Description: Large Quantity Generator  
State District Owner: Not reported  
Large Quantity Handler of Universal Waste: No  
Recognized Trader Importer: No

Map ID  
Direction  
Distance  
Elevation

MAP FINDINGS

Site

Database(s)

EDR ID Number  
EPA ID Number

**HYDRO-AIRE AEROSPACE CORP. (Continued)**

**1000366472**

Recognized Trader Exporter:	No
Spent Lead Acid Battery Importer:	No
Spent Lead Acid Battery Exporter:	No
Current Record:	No
Non Storage Recycler Activity:	No
Electronic Manifest Broker:	No
Receive Date:	19960901
Handler Name:	HYDRO-AIRE DIVISION, CRANE CO.
Federal Waste Generator Description:	Large Quantity Generator
State District Owner:	Ca
Large Quantity Handler of Universal Waste:	No
Recognized Trader Importer:	No
Recognized Trader Exporter:	No
Spent Lead Acid Battery Importer:	No
Spent Lead Acid Battery Exporter:	No
Current Record:	No
Non Storage Recycler Activity:	Not reported
Electronic Manifest Broker:	Not reported
Receive Date:	20040301
Handler Name:	HYDRO - AIRE, INC.
Federal Waste Generator Description:	Small Quantity Generator
State District Owner:	Not reported
Large Quantity Handler of Universal Waste:	No
Recognized Trader Importer:	No
Recognized Trader Exporter:	No
Spent Lead Acid Battery Importer:	No
Spent Lead Acid Battery Exporter:	No
Current Record:	No
Non Storage Recycler Activity:	Not reported
Electronic Manifest Broker:	Not reported
Receive Date:	19800814
Handler Name:	HYDRO-AIRE DIVISION, CRANE CO.
Federal Waste Generator Description:	Large Quantity Generator
State District Owner:	Ca
Large Quantity Handler of Universal Waste:	No
Recognized Trader Importer:	No
Recognized Trader Exporter:	No
Spent Lead Acid Battery Importer:	No
Spent Lead Acid Battery Exporter:	No
Current Record:	No
Non Storage Recycler Activity:	Not reported
Electronic Manifest Broker:	Not reported
Receive Date:	20220407
Handler Name:	HYDRO-AIRE AEROSPACE CORP.
Federal Waste Generator Description:	Large Quantity Generator
State District Owner:	Not reported
Large Quantity Handler of Universal Waste:	No
Recognized Trader Importer:	No
Recognized Trader Exporter:	No
Spent Lead Acid Battery Importer:	No
Spent Lead Acid Battery Exporter:	No
Current Record:	No
Non Storage Recycler Activity:	No

Map ID  
Direction  
Distance  
Elevation

MAP FINDINGS

Site

Database(s)

EDR ID Number  
EPA ID Number

**HYDRO-AIRE AEROSPACE CORP. (Continued)**

**1000366472**

Electronic Manifest Broker: No  
  
Receive Date: 20221024  
Handler Name: HYDRO-AIRE AEROSPACE CORP.  
Federal Waste Generator Description: Large Quantity Generator  
State District Owner: Not reported  
Large Quantity Handler of Universal Waste: No  
Recognized Trader Importer: No  
Recognized Trader Exporter: No  
Spent Lead Acid Battery Importer: No  
Spent Lead Acid Battery Exporter: No  
Current Record: Yes  
Non Storage Recycler Activity: No  
Electronic Manifest Broker: No

Receive Date: 19920220  
Handler Name: HYDRO-AIRE DIVISION, CRANE CO.  
Federal Waste Generator Description: Large Quantity Generator  
State District Owner: Not reported  
Large Quantity Handler of Universal Waste: No  
Recognized Trader Importer: No  
Recognized Trader Exporter: No  
Spent Lead Acid Battery Importer: No  
Spent Lead Acid Battery Exporter: No  
Current Record: No  
Non Storage Recycler Activity: Not reported  
Electronic Manifest Broker: Not reported

Receive Date: 19940308  
Handler Name: HYDRO-AIRE DIVISION CRANE  
Federal Waste Generator Description: Large Quantity Generator  
State District Owner: Not reported  
Large Quantity Handler of Universal Waste: No  
Recognized Trader Importer: No  
Recognized Trader Exporter: No  
Spent Lead Acid Battery Importer: No  
Spent Lead Acid Battery Exporter: No  
Current Record: No  
Non Storage Recycler Activity: Not reported  
Electronic Manifest Broker: Not reported

Receive Date: 19960220  
Handler Name: HYDRO-AIRE DIV CRANE CO  
Federal Waste Generator Description: Large Quantity Generator  
State District Owner: Not reported  
Large Quantity Handler of Universal Waste: No  
Recognized Trader Importer: No  
Recognized Trader Exporter: No  
Spent Lead Acid Battery Importer: No  
Spent Lead Acid Battery Exporter: No  
Current Record: No  
Non Storage Recycler Activity: Not reported  
Electronic Manifest Broker: Not reported

Receive Date: 19990304  
Handler Name: HYDRO - AIRE  
Federal Waste Generator Description: Large Quantity Generator

Map ID  
Direction  
Distance  
Elevation

MAP FINDINGS

Site

Database(s)

EDR ID Number  
EPA ID Number

**HYDRO-AIRE AEROSPACE CORP. (Continued)**

**1000366472**

State District Owner: Not reported  
Large Quantity Handler of Universal Waste: No  
Recognized Trader Importer: No  
Recognized Trader Exporter: No  
Spent Lead Acid Battery Importer: No  
Spent Lead Acid Battery Exporter: No  
Current Record: No  
Non Storage Recycler Activity: Not reported  
Electronic Manifest Broker: Not reported

Receive Date: 20001012  
Handler Name: HYDRO-AIRE  
Federal Waste Generator Description: Large Quantity Generator  
State District Owner: Not reported  
Large Quantity Handler of Universal Waste: No  
Recognized Trader Importer: No  
Recognized Trader Exporter: No  
Spent Lead Acid Battery Importer: No  
Spent Lead Acid Battery Exporter: No  
Current Record: No  
Non Storage Recycler Activity: Not reported  
Electronic Manifest Broker: Not reported

Receive Date: 20020228  
Handler Name: HYDRO-AIRE  
Federal Waste Generator Description: Large Quantity Generator  
State District Owner: Not reported  
Large Quantity Handler of Universal Waste: No  
Recognized Trader Importer: No  
Recognized Trader Exporter: No  
Spent Lead Acid Battery Importer: No  
Spent Lead Acid Battery Exporter: No  
Current Record: No  
Non Storage Recycler Activity: Not reported  
Electronic Manifest Broker: Not reported

Receive Date: 20040301  
Handler Name: HYDRO - AIRE, INC.  
Federal Waste Generator Description: Large Quantity Generator  
State District Owner: Not reported  
Large Quantity Handler of Universal Waste: No  
Recognized Trader Importer: No  
Recognized Trader Exporter: No  
Spent Lead Acid Battery Importer: No  
Spent Lead Acid Battery Exporter: No  
Current Record: No  
Non Storage Recycler Activity: Not reported  
Electronic Manifest Broker: Not reported

List of NAICS Codes and Descriptions:

NAICS Code: 33251  
NAICS Description: HARDWARE MANUFACTURING

NAICS Code: 33271  
NAICS Description: MACHINE SHOPS

NAICS Code: 333298

Map ID  
 Direction  
 Distance  
 Elevation

MAP FINDINGS

Site

Database(s)

EDR ID Number  
 EPA ID Number

**HYDRO-AIRE AEROSPACE CORP. (Continued)**

**1000366472**

NAICS Description:	ALL OTHER INDUSTRIAL MACHINERY MANUFACTURING
NAICS Code:	333911
NAICS Description:	PUMP AND PUMPING EQUIPMENT MANUFACTURING
NAICS Code:	334119
NAICS Description:	OTHER COMPUTER PERIPHERAL EQUIPMENT MANUFACTURING
NAICS Code:	334419
NAICS Description:	OTHER ELECTRONIC COMPONENT MANUFACTURING
NAICS Code:	336412
NAICS Description:	AIRCRAFT ENGINE AND ENGINE PARTS MANUFACTURING
NAICS Code:	336413
NAICS Description:	OTHER AIRCRAFT PARTS AND AUXILIARY EQUIPMENT MANUFACTURING
NAICS Code:	336419
NAICS Description:	OTHER GUIDED MISSILE AND SPACE VEHICLE PARTS AND AUXILIARY EQUIPMENT MANUFACTURING
NAICS Code:	339999
NAICS Description:	ALL OTHER MISCELLANEOUS MANUFACTURING

Has the Facility Received Notices of Violations:

Found Violation:	Yes
Agency Which Determined Violation:	State
Violation Short Description:	Generators - Pre-transport
Date Violation was Determined:	20220915
Actual Return to Compliance Date:	20221018
Return to Compliance Qualifier:	Documented
Violation Responsible Agency:	State
Scheduled Compliance Date:	Not reported
Enforcement Identifier:	Not reported
Date of Enforcement Action:	Not reported
Enforcement Responsible Agency:	Not reported
Enforcement Docket Number:	Not reported
Enforcement Attorney:	Not reported
Corrective Action Component:	Not reported
Appeal Initiated Date:	Not reported
Appeal Resolution Date:	Not reported
Disposition Status Date:	Not reported
Disposition Status:	Not reported
Disposition Status Description:	Not reported
Consent/Final Order Sequence Number:	Not reported
Consent/Final Order Respondent Name:	Not reported
Consent/Final Order Lead Agency:	Not reported
Enforcement Type:	Not reported
Enforcement Responsible Person:	Not reported
Enforcement Responsible Sub-Organization:	Not reported
SEP Sequence Number:	Not reported
SEP Expenditure Amount:	Not reported
SEP Scheduled Completion Date:	Not reported
SEP Actual Date:	Not reported
SEP Defaulted Date:	Not reported
SEP Type:	Not reported
SEP Type Description:	Not reported

Map ID  
Direction  
Distance  
Elevation

MAP FINDINGS

Site

Database(s)

EDR ID Number  
EPA ID Number

**HYDRO-AIRE AEROSPACE CORP. (Continued)**

**1000366472**

Proposed Amount:	Not reported
Final Monetary Amount:	Not reported
Paid Amount:	Not reported
Final Count:	Not reported
Final Amount:	Not reported
Found Violation:	Yes
Agency Which Determined Violation:	State
Violation Short Description:	Generators - Pre-transport
Date Violation was Determined:	20200921
Actual Return to Compliance Date:	20201022
Return to Compliance Qualifier:	Documented
Violation Responsible Agency:	State
Scheduled Compliance Date:	Not reported
Enforcement Identifier:	Not reported
Date of Enforcement Action:	Not reported
Enforcement Responsible Agency:	Not reported
Enforcement Docket Number:	Not reported
Enforcement Attorney:	Not reported
Corrective Action Component:	Not reported
Appeal Initiated Date:	Not reported
Appeal Resolution Date:	Not reported
Disposition Status Date:	Not reported
Disposition Status:	Not reported
Disposition Status Description:	Not reported
Consent/Final Order Sequence Number:	Not reported
Consent/Final Order Respondent Name:	Not reported
Consent/Final Order Lead Agency:	Not reported
Enforcement Type:	Not reported
Enforcement Responsible Person:	Not reported
Enforcement Responsible Sub-Organization:	Not reported
SEP Sequence Number:	Not reported
SEP Expenditure Amount:	Not reported
SEP Scheduled Completion Date:	Not reported
SEP Actual Date:	Not reported
SEP Defaulted Date:	Not reported
SEP Type:	Not reported
SEP Type Description:	Not reported
Proposed Amount:	Not reported
Final Monetary Amount:	Not reported
Paid Amount:	Not reported
Final Count:	Not reported
Final Amount:	Not reported
Found Violation:	Yes
Agency Which Determined Violation:	State
Violation Short Description:	Generators - Pre-transport
Date Violation was Determined:	20200921
Actual Return to Compliance Date:	20201022
Return to Compliance Qualifier:	Documented
Violation Responsible Agency:	State
Scheduled Compliance Date:	Not reported
Enforcement Identifier:	Not reported
Date of Enforcement Action:	Not reported
Enforcement Responsible Agency:	Not reported
Enforcement Docket Number:	Not reported
Enforcement Attorney:	Not reported

Map ID  
Direction  
Distance  
Elevation

MAP FINDINGS

Site

Database(s)

EDR ID Number  
EPA ID Number

**HYDRO-AIRE AEROSPACE CORP. (Continued)**

**1000366472**

Corrective Action Component:	Not reported
Appeal Initiated Date:	Not reported
Appeal Resolution Date:	Not reported
Disposition Status Date:	Not reported
Disposition Status:	Not reported
Disposition Status Description:	Not reported
Consent/Final Order Sequence Number:	Not reported
Consent/Final Order Respondent Name:	Not reported
Consent/Final Order Lead Agency:	Not reported
Enforcement Type:	Not reported
Enforcement Responsible Person:	Not reported
Enforcement Responsible Sub-Organization:	Not reported
SEP Sequence Number:	Not reported
SEP Expenditure Amount:	Not reported
SEP Scheduled Completion Date:	Not reported
SEP Actual Date:	Not reported
SEP Defaulted Date:	Not reported
SEP Type:	Not reported
SEP Type Description:	Not reported
Proposed Amount:	Not reported
Final Monetary Amount:	Not reported
Paid Amount:	Not reported
Final Count:	Not reported
Final Amount:	Not reported
Found Violation:	Yes
Agency Which Determined Violation:	EPA
Violation Short Description:	Generators - Pre-transport
Date Violation was Determined:	20011207
Actual Return to Compliance Date:	20020809
Return to Compliance Qualifier:	Observed
Violation Responsible Agency:	EPA
Scheduled Compliance Date:	Not reported
Enforcement Identifier:	001
Date of Enforcement Action:	20020122
Enforcement Responsible Agency:	EPA
Enforcement Docket Number:	Not reported
Enforcement Attorney:	Not reported
Corrective Action Component:	No
Appeal Initiated Date:	Not reported
Appeal Resolution Date:	Not reported
Disposition Status Date:	Not reported
Disposition Status:	Not reported
Disposition Status Description:	Not reported
Consent/Final Order Sequence Number:	Not reported
Consent/Final Order Respondent Name:	Not reported
Consent/Final Order Lead Agency:	Not reported
Enforcement Type:	Not reported
Enforcement Responsible Person:	CMCDO
Enforcement Responsible Sub-Organization:	Not reported
SEP Sequence Number:	Not reported
SEP Expenditure Amount:	Not reported
SEP Scheduled Completion Date:	Not reported
SEP Actual Date:	Not reported
SEP Defaulted Date:	Not reported
SEP Type:	Not reported
SEP Type Description:	Not reported

Map ID  
Direction  
Distance  
Elevation

MAP FINDINGS

Site

Database(s)

EDR ID Number  
EPA ID Number

**HYDRO-AIRE AEROSPACE CORP. (Continued)**

**1000366472**

Proposed Amount: Not reported  
Final Monetary Amount: Not reported  
Paid Amount: Not reported  
Final Count: Not reported  
Final Amount: Not reported

Found Violation: No  
Agency Which Determined Violation: Not reported  
Violation Short Description: Not reported  
Date Violation was Determined: Not reported  
Actual Return to Compliance Date: Not reported  
Return to Compliance Qualifier: Not reported  
Violation Responsible Agency: Not reported  
Scheduled Compliance Date: Not reported  
Enforcement Identifier: Not reported  
Date of Enforcement Action: Not reported  
Enforcement Responsible Agency: Not reported  
Enforcement Docket Number: Not reported  
Enforcement Attorney: Not reported  
Corrective Action Component: Not reported  
Appeal Initiated Date: Not reported  
Appeal Resolution Date: Not reported  
Disposition Status Date: Not reported  
Disposition Status: Not reported  
Disposition Status Description: Not reported  
Consent/Final Order Sequence Number: Not reported  
Consent/Final Order Respondent Name: Not reported  
Consent/Final Order Lead Agency: Not reported  
Enforcement Type: Not reported  
Enforcement Responsible Person: Not reported  
Enforcement Responsible Sub-Organization: Not reported  
SEP Sequence Number: Not reported  
SEP Expenditure Amount: Not reported  
SEP Scheduled Completion Date: Not reported  
SEP Actual Date: Not reported  
SEP Defaulted Date: Not reported  
SEP Type: Not reported  
SEP Type Description: Not reported  
Proposed Amount: Not reported  
Final Monetary Amount: Not reported  
Paid Amount: Not reported  
Final Count: Not reported  
Final Amount: Not reported

Found Violation: Yes  
Agency Which Determined Violation: State  
Violation Short Description: Generators - General  
Date Violation was Determined: 19970321  
Actual Return to Compliance Date: 19970814  
Return to Compliance Qualifier: Observed  
Violation Responsible Agency: State  
Scheduled Compliance Date: Not reported  
Enforcement Identifier: 004  
Date of Enforcement Action: 19970716  
Enforcement Responsible Agency: State  
Enforcement Docket Number: Not reported  
Enforcement Attorney: Not reported



Map ID  
Direction  
Distance  
Elevation

MAP FINDINGS

Site

Database(s)

EDR ID Number  
EPA ID Number

**HYDRO-AIRE AEROSPACE CORP. (Continued)**

**1000366472**

Corrective Action Component:	No
Appeal Initiated Date:	Not reported
Appeal Resolution Date:	Not reported
Disposition Status Date:	Not reported
Disposition Status:	Not reported
Disposition Status Description:	Not reported
Consent/Final Order Sequence Number:	Not reported
Consent/Final Order Respondent Name:	Not reported
Consent/Final Order Lead Agency:	Not reported
Enforcement Type:	FINAL CIVIL JUDICIAL ACTION FOR COMPLIANCE AND/OR MONETARY PENALTY
Enforcement Responsible Person:	R9STA
Enforcement Responsible Sub-Organization:	Not reported
SEP Sequence Number:	Not reported
SEP Expenditure Amount:	Not reported
SEP Scheduled Completion Date:	Not reported
SEP Actual Date:	Not reported
SEP Defaulted Date:	Not reported
SEP Type:	Not reported
SEP Type Description:	Not reported
Proposed Amount:	Not reported
Final Monetary Amount:	20000
Paid Amount:	20000
Final Count:	1
Final Amount:	20000
Found Violation:	Yes
Agency Which Determined Violation:	State
Violation Short Description:	Generators - General
Date Violation was Determined:	19940720
Actual Return to Compliance Date:	19940809
Return to Compliance Qualifier:	Observed
Violation Responsible Agency:	State
Scheduled Compliance Date:	Not reported
Enforcement Identifier:	001
Date of Enforcement Action:	19940728
Enforcement Responsible Agency:	State
Enforcement Docket Number:	Not reported
Enforcement Attorney:	Not reported
Corrective Action Component:	No
Appeal Initiated Date:	Not reported
Appeal Resolution Date:	Not reported
Disposition Status Date:	Not reported
Disposition Status:	Not reported
Disposition Status Description:	Not reported
Consent/Final Order Sequence Number:	Not reported
Consent/Final Order Respondent Name:	Not reported
Consent/Final Order Lead Agency:	Not reported
Enforcement Type:	INITIAL 3008(A) COMPLIANCE
Enforcement Responsible Person:	R9STA
Enforcement Responsible Sub-Organization:	Not reported
SEP Sequence Number:	Not reported
SEP Expenditure Amount:	Not reported
SEP Scheduled Completion Date:	Not reported
SEP Actual Date:	Not reported
SEP Defaulted Date:	Not reported
SEP Type:	Not reported
SEP Type Description:	Not reported

Map ID  
Direction  
Distance  
Elevation

MAP FINDINGS

Site

Database(s)

EDR ID Number  
EPA ID Number

**HYDRO-AIRE AEROSPACE CORP. (Continued)**

**1000366472**

Proposed Amount:	1900
Final Monetary Amount:	1400
Paid Amount:	1400
Final Count:	1
Final Amount:	1400
Found Violation:	Yes
Agency Which Determined Violation:	State
Violation Short Description:	Generators - General
Date Violation was Determined:	19940720
Actual Return to Compliance Date:	19940809
Return to Compliance Qualifier:	Observed
Violation Responsible Agency:	State
Scheduled Compliance Date:	Not reported
Enforcement Identifier:	001
Date of Enforcement Action:	19940728
Enforcement Responsible Agency:	State
Enforcement Docket Number:	Not reported
Enforcement Attorney:	Not reported
Corrective Action Component:	No
Appeal Initiated Date:	Not reported
Appeal Resolution Date:	Not reported
Disposition Status Date:	Not reported
Disposition Status:	Not reported
Disposition Status Description:	Not reported
Consent/Final Order Sequence Number:	Not reported
Consent/Final Order Respondent Name:	Not reported
Consent/Final Order Lead Agency:	Not reported
Enforcement Type:	INITIAL 3008(A) COMPLIANCE
Enforcement Responsible Person:	R9STA
Enforcement Responsible Sub-Organization:	Not reported
SEP Sequence Number:	Not reported
SEP Expenditure Amount:	Not reported
SEP Scheduled Completion Date:	Not reported
SEP Actual Date:	Not reported
SEP Defaulted Date:	Not reported
SEP Type:	Not reported
SEP Type Description:	Not reported
Proposed Amount:	1900
Final Monetary Amount:	1400
Paid Amount:	1400
Final Count:	1
Final Amount:	1400
Found Violation:	No
Agency Which Determined Violation:	Not reported
Violation Short Description:	Not reported
Date Violation was Determined:	Not reported
Actual Return to Compliance Date:	Not reported
Return to Compliance Qualifier:	Not reported
Violation Responsible Agency:	Not reported
Scheduled Compliance Date:	Not reported
Enforcement Identifier:	Not reported
Date of Enforcement Action:	Not reported
Enforcement Responsible Agency:	Not reported
Enforcement Docket Number:	Not reported
Enforcement Attorney:	Not reported

Map ID  
Direction  
Distance  
Elevation

MAP FINDINGS

Site

Database(s)

EDR ID Number  
EPA ID Number

**HYDRO-AIRE AEROSPACE CORP. (Continued)**

**1000366472**

Corrective Action Component:	Not reported
Appeal Initiated Date:	Not reported
Appeal Resolution Date:	Not reported
Disposition Status Date:	Not reported
Disposition Status:	Not reported
Disposition Status Description:	Not reported
Consent/Final Order Sequence Number:	Not reported
Consent/Final Order Respondent Name:	Not reported
Consent/Final Order Lead Agency:	Not reported
Enforcement Type:	Not reported
Enforcement Responsible Person:	Not reported
Enforcement Responsible Sub-Organization:	Not reported
SEP Sequence Number:	Not reported
SEP Expenditure Amount:	Not reported
SEP Scheduled Completion Date:	Not reported
SEP Actual Date:	Not reported
SEP Defaulted Date:	Not reported
SEP Type:	Not reported
SEP Type Description:	Not reported
Proposed Amount:	Not reported
Final Monetary Amount:	Not reported
Paid Amount:	Not reported
Final Count:	Not reported
Final Amount:	Not reported
Found Violation:	Yes
Agency Which Determined Violation:	State
Violation Short Description:	Generators - General
Date Violation was Determined:	19970321
Actual Return to Compliance Date:	19970814
Return to Compliance Qualifier:	Observed
Violation Responsible Agency:	State
Scheduled Compliance Date:	Not reported
Enforcement Identifier:	002
Date of Enforcement Action:	19970321
Enforcement Responsible Agency:	State
Enforcement Docket Number:	Not reported
Enforcement Attorney:	Not reported
Corrective Action Component:	No
Appeal Initiated Date:	Not reported
Appeal Resolution Date:	Not reported
Disposition Status Date:	Not reported
Disposition Status:	Not reported
Disposition Status Description:	Not reported
Consent/Final Order Sequence Number:	Not reported
Consent/Final Order Respondent Name:	Not reported
Consent/Final Order Lead Agency:	Not reported
Enforcement Type:	WRITTEN INFORMAL
Enforcement Responsible Person:	R9STA
Enforcement Responsible Sub-Organization:	Not reported
SEP Sequence Number:	Not reported
SEP Expenditure Amount:	Not reported
SEP Scheduled Completion Date:	Not reported
SEP Actual Date:	Not reported
SEP Defaulted Date:	Not reported
SEP Type:	Not reported
SEP Type Description:	Not reported

Map ID  
Direction  
Distance  
Elevation

MAP FINDINGS

Site

Database(s)

EDR ID Number  
EPA ID Number

**HYDRO-AIRE AEROSPACE CORP. (Continued)**

**1000366472**

Proposed Amount:	Not reported
Final Monetary Amount:	Not reported
Paid Amount:	Not reported
Final Count:	Not reported
Final Amount:	Not reported
Found Violation:	Yes
Agency Which Determined Violation:	State
Violation Short Description:	Generators - General
Date Violation was Determined:	20070425
Actual Return to Compliance Date:	20070425
Return to Compliance Qualifier:	Observed
Violation Responsible Agency:	State
Scheduled Compliance Date:	Not reported
Enforcement Identifier:	601
Date of Enforcement Action:	20070425
Enforcement Responsible Agency:	State
Enforcement Docket Number:	Not reported
Enforcement Attorney:	Not reported
Corrective Action Component:	No
Appeal Initiated Date:	Not reported
Appeal Resolution Date:	Not reported
Disposition Status Date:	Not reported
Disposition Status:	Not reported
Disposition Status Description:	Not reported
Consent/Final Order Sequence Number:	Not reported
Consent/Final Order Respondent Name:	Not reported
Consent/Final Order Lead Agency:	Not reported
Enforcement Type:	WRITTEN INFORMAL
Enforcement Responsible Person:	Not reported
Enforcement Responsible Sub-Organization:	Not reported
SEP Sequence Number:	Not reported
SEP Expenditure Amount:	Not reported
SEP Scheduled Completion Date:	Not reported
SEP Actual Date:	Not reported
SEP Defaulted Date:	Not reported
SEP Type:	Not reported
SEP Type Description:	Not reported
Proposed Amount:	Not reported
Final Monetary Amount:	Not reported
Paid Amount:	Not reported
Final Count:	Not reported
Final Amount:	Not reported
Found Violation:	Yes
Agency Which Determined Violation:	State
Violation Short Description:	Generators - General
Date Violation was Determined:	19970321
Actual Return to Compliance Date:	19970814
Return to Compliance Qualifier:	Observed
Violation Responsible Agency:	State
Scheduled Compliance Date:	Not reported
Enforcement Identifier:	002
Date of Enforcement Action:	19970321
Enforcement Responsible Agency:	State
Enforcement Docket Number:	Not reported
Enforcement Attorney:	Not reported

Map ID  
Direction  
Distance  
Elevation

MAP FINDINGS

Site

Database(s)

EDR ID Number  
EPA ID Number

**HYDRO-AIRE AEROSPACE CORP. (Continued)**

**1000366472**

Corrective Action Component:	No
Appeal Initiated Date:	Not reported
Appeal Resolution Date:	Not reported
Disposition Status Date:	Not reported
Disposition Status:	Not reported
Disposition Status Description:	Not reported
Consent/Final Order Sequence Number:	Not reported
Consent/Final Order Respondent Name:	Not reported
Consent/Final Order Lead Agency:	Not reported
Enforcement Type:	WRITTEN INFORMAL
Enforcement Responsible Person:	R9STA
Enforcement Responsible Sub-Organization:	Not reported
SEP Sequence Number:	Not reported
SEP Expenditure Amount:	Not reported
SEP Scheduled Completion Date:	Not reported
SEP Actual Date:	Not reported
SEP Defaulted Date:	Not reported
SEP Type:	Not reported
SEP Type Description:	Not reported
Proposed Amount:	Not reported
Final Monetary Amount:	Not reported
Paid Amount:	Not reported
Final Count:	Not reported
Final Amount:	Not reported
Found Violation:	Yes
Agency Which Determined Violation:	State
Violation Short Description:	Generators - General
Date Violation was Determined:	19970321
Actual Return to Compliance Date:	19970814
Return to Compliance Qualifier:	Observed
Violation Responsible Agency:	State
Scheduled Compliance Date:	Not reported
Enforcement Identifier:	002
Date of Enforcement Action:	19970321
Enforcement Responsible Agency:	State
Enforcement Docket Number:	Not reported
Enforcement Attorney:	Not reported
Corrective Action Component:	No
Appeal Initiated Date:	Not reported
Appeal Resolution Date:	Not reported
Disposition Status Date:	Not reported
Disposition Status:	Not reported
Disposition Status Description:	Not reported
Consent/Final Order Sequence Number:	Not reported
Consent/Final Order Respondent Name:	Not reported
Consent/Final Order Lead Agency:	Not reported
Enforcement Type:	WRITTEN INFORMAL
Enforcement Responsible Person:	R9STA
Enforcement Responsible Sub-Organization:	Not reported
SEP Sequence Number:	Not reported
SEP Expenditure Amount:	Not reported
SEP Scheduled Completion Date:	Not reported
SEP Actual Date:	Not reported
SEP Defaulted Date:	Not reported
SEP Type:	Not reported
SEP Type Description:	Not reported

Map ID  
 Direction  
 Distance  
 Elevation

MAP FINDINGS

Site

Database(s)

EDR ID Number  
 EPA ID Number

**HYDRO-AIRE AEROSPACE CORP. (Continued)**

1000366472

Proposed Amount:	Not reported
Final Monetary Amount:	Not reported
Paid Amount:	Not reported
Final Count:	Not reported
Final Amount:	Not reported
Found Violation:	No
Agency Which Determined Violation:	Not reported
Violation Short Description:	Not reported
Date Violation was Determined:	Not reported
Actual Return to Compliance Date:	Not reported
Return to Compliance Qualifier:	Not reported
Violation Responsible Agency:	Not reported
Scheduled Compliance Date:	Not reported
Enforcement Identifier:	Not reported
Date of Enforcement Action:	Not reported
Enforcement Responsible Agency:	Not reported
Enforcement Docket Number:	Not reported
Enforcement Attorney:	Not reported
Corrective Action Component:	Not reported
Appeal Initiated Date:	Not reported
Appeal Resolution Date:	Not reported
Disposition Status Date:	Not reported
Disposition Status:	Not reported
Disposition Status Description:	Not reported
Consent/Final Order Sequence Number:	Not reported
Consent/Final Order Respondent Name:	Not reported
Consent/Final Order Lead Agency:	Not reported
Enforcement Type:	Not reported
Enforcement Responsible Person:	Not reported
Enforcement Responsible Sub-Organization:	Not reported
SEP Sequence Number:	Not reported
SEP Expenditure Amount:	Not reported
SEP Scheduled Completion Date:	Not reported
SEP Actual Date:	Not reported
SEP Defaulted Date:	Not reported
SEP Type:	Not reported
SEP Type Description:	Not reported
Proposed Amount:	Not reported
Final Monetary Amount:	Not reported
Paid Amount:	Not reported
Final Count:	Not reported
Final Amount:	Not reported
Found Violation:	Yes
Agency Which Determined Violation:	EPA
Violation Short Description:	Generators - Pre-transport
Date Violation was Determined:	20011207
Actual Return to Compliance Date:	20020809
Return to Compliance Qualifier:	Observed
Violation Responsible Agency:	EPA
Scheduled Compliance Date:	Not reported
Enforcement Identifier:	002
Date of Enforcement Action:	20020520
Enforcement Responsible Agency:	EPA
Enforcement Docket Number:	Not reported
Enforcement Attorney:	Not reported

Map ID  
Direction  
Distance  
Elevation

MAP FINDINGS

Site

Database(s)

EDR ID Number  
EPA ID Number

**HYDRO-AIRE AEROSPACE CORP. (Continued)**

**1000366472**

Corrective Action Component:	No
Appeal Initiated Date:	Not reported
Appeal Resolution Date:	Not reported
Disposition Status Date:	Not reported
Disposition Status:	Not reported
Disposition Status Description:	Not reported
Consent/Final Order Sequence Number:	Not reported
Consent/Final Order Respondent Name:	Not reported
Consent/Final Order Lead Agency:	Not reported
Enforcement Type:	WRITTEN INFORMAL
Enforcement Responsible Person:	CMCDO
Enforcement Responsible Sub-Organization:	Not reported
SEP Sequence Number:	Not reported
SEP Expenditure Amount:	Not reported
SEP Scheduled Completion Date:	Not reported
SEP Actual Date:	Not reported
SEP Defaulted Date:	Not reported
SEP Type:	Not reported
SEP Type Description:	Not reported
Proposed Amount:	Not reported
Final Monetary Amount:	Not reported
Paid Amount:	Not reported
Final Count:	Not reported
Final Amount:	Not reported
Found Violation:	Yes
Agency Which Determined Violation:	EPA
Violation Short Description:	Generators - Pre-transport
Date Violation was Determined:	20011207
Actual Return to Compliance Date:	20020809
Return to Compliance Qualifier:	Observed
Violation Responsible Agency:	EPA
Scheduled Compliance Date:	Not reported
Enforcement Identifier:	002
Date of Enforcement Action:	20020520
Enforcement Responsible Agency:	EPA
Enforcement Docket Number:	Not reported
Enforcement Attorney:	Not reported
Corrective Action Component:	No
Appeal Initiated Date:	Not reported
Appeal Resolution Date:	Not reported
Disposition Status Date:	Not reported
Disposition Status:	Not reported
Disposition Status Description:	Not reported
Consent/Final Order Sequence Number:	Not reported
Consent/Final Order Respondent Name:	Not reported
Consent/Final Order Lead Agency:	Not reported
Enforcement Type:	WRITTEN INFORMAL
Enforcement Responsible Person:	CMCDO
Enforcement Responsible Sub-Organization:	Not reported
SEP Sequence Number:	Not reported
SEP Expenditure Amount:	Not reported
SEP Scheduled Completion Date:	Not reported
SEP Actual Date:	Not reported
SEP Defaulted Date:	Not reported
SEP Type:	Not reported
SEP Type Description:	Not reported

Map ID  
Direction  
Distance  
Elevation

MAP FINDINGS

Site

Database(s)

EDR ID Number  
EPA ID Number

**HYDRO-AIRE AEROSPACE CORP. (Continued)**

**1000366472**

Proposed Amount: Not reported  
Final Monetary Amount: Not reported  
Paid Amount: Not reported  
Final Count: Not reported  
Final Amount: Not reported

Found Violation: Yes  
Agency Which Determined Violation: State  
Violation Short Description: Generators - Records/Reporting  
Date Violation was Determined: 20220915  
Actual Return to Compliance Date: 20221018  
Return to Compliance Qualifier: Documented  
Violation Responsible Agency: State  
Scheduled Compliance Date: Not reported  
Enforcement Identifier: Not reported  
Date of Enforcement Action: Not reported  
Enforcement Responsible Agency: Not reported  
Enforcement Docket Number: Not reported  
Enforcement Attorney: Not reported  
Corrective Action Component: Not reported  
Appeal Initiated Date: Not reported  
Appeal Resolution Date: Not reported  
Disposition Status Date: Not reported  
Disposition Status: Not reported  
Disposition Status Description: Not reported  
Consent/Final Order Sequence Number: Not reported  
Consent/Final Order Respondent Name: Not reported  
Consent/Final Order Lead Agency: Not reported  
Enforcement Type: Not reported  
Enforcement Responsible Person: Not reported  
Enforcement Responsible Sub-Organization: Not reported  
SEP Sequence Number: Not reported  
SEP Expenditure Amount: Not reported  
SEP Scheduled Completion Date: Not reported  
SEP Actual Date: Not reported  
SEP Defaulted Date: Not reported  
SEP Type: Not reported  
SEP Type Description: Not reported  
Proposed Amount: Not reported  
Final Monetary Amount: Not reported  
Paid Amount: Not reported  
Final Count: Not reported  
Final Amount: Not reported

Found Violation: Yes  
Agency Which Determined Violation: State  
Violation Short Description: Generators - General  
Date Violation was Determined: 19940720  
Actual Return to Compliance Date: 19940809  
Return to Compliance Qualifier: Observed  
Violation Responsible Agency: State  
Scheduled Compliance Date: Not reported  
Enforcement Identifier: 001  
Date of Enforcement Action: 19940728  
Enforcement Responsible Agency: State  
Enforcement Docket Number: Not reported  
Enforcement Attorney: Not reported



Map ID  
Direction  
Distance  
Elevation

MAP FINDINGS

Site

Database(s)

EDR ID Number  
EPA ID Number

**HYDRO-AIRE AEROSPACE CORP. (Continued)**

**1000366472**

Corrective Action Component:	No
Appeal Initiated Date:	Not reported
Appeal Resolution Date:	Not reported
Disposition Status Date:	Not reported
Disposition Status:	Not reported
Disposition Status Description:	Not reported
Consent/Final Order Sequence Number:	Not reported
Consent/Final Order Respondent Name:	Not reported
Consent/Final Order Lead Agency:	Not reported
Enforcement Type:	INITIAL 3008(A) COMPLIANCE
Enforcement Responsible Person:	R9STA
Enforcement Responsible Sub-Organization:	Not reported
SEP Sequence Number:	Not reported
SEP Expenditure Amount:	Not reported
SEP Scheduled Completion Date:	Not reported
SEP Actual Date:	Not reported
SEP Defaulted Date:	Not reported
SEP Type:	Not reported
SEP Type Description:	Not reported
Proposed Amount:	1900
Final Monetary Amount:	1400
Paid Amount:	1400
Final Count:	1
Final Amount:	1400
Found Violation:	Yes
Agency Which Determined Violation:	EPA
Violation Short Description:	Universal Waste - Large Quantity Handlers
Date Violation was Determined:	20011207
Actual Return to Compliance Date:	20020809
Return to Compliance Qualifier:	Observed
Violation Responsible Agency:	EPA
Scheduled Compliance Date:	Not reported
Enforcement Identifier:	001
Date of Enforcement Action:	20020122
Enforcement Responsible Agency:	EPA
Enforcement Docket Number:	Not reported
Enforcement Attorney:	Not reported
Corrective Action Component:	No
Appeal Initiated Date:	Not reported
Appeal Resolution Date:	Not reported
Disposition Status Date:	Not reported
Disposition Status:	Not reported
Disposition Status Description:	Not reported
Consent/Final Order Sequence Number:	Not reported
Consent/Final Order Respondent Name:	Not reported
Consent/Final Order Lead Agency:	Not reported
Enforcement Type:	Not reported
Enforcement Responsible Person:	CMCDO
Enforcement Responsible Sub-Organization:	Not reported
SEP Sequence Number:	Not reported
SEP Expenditure Amount:	Not reported
SEP Scheduled Completion Date:	Not reported
SEP Actual Date:	Not reported
SEP Defaulted Date:	Not reported
SEP Type:	Not reported
SEP Type Description:	Not reported

Map ID  
 Direction  
 Distance  
 Elevation

MAP FINDINGS

Site

Database(s)

EDR ID Number  
 EPA ID Number

**HYDRO-AIRE AEROSPACE CORP. (Continued)**

**1000366472**

Proposed Amount:	Not reported
Final Monetary Amount:	Not reported
Paid Amount:	Not reported
Final Count:	Not reported
Final Amount:	Not reported
Found Violation:	Yes
Agency Which Determined Violation:	State
Violation Short Description:	TSD - Financial Requirements
Date Violation was Determined:	19970321
Actual Return to Compliance Date:	19970814
Return to Compliance Qualifier:	Observed
Violation Responsible Agency:	State
Scheduled Compliance Date:	Not reported
Enforcement Identifier:	004
Date of Enforcement Action:	19970716
Enforcement Responsible Agency:	State
Enforcement Docket Number:	Not reported
Enforcement Attorney:	Not reported
Corrective Action Component:	No
Appeal Initiated Date:	Not reported
Appeal Resolution Date:	Not reported
Disposition Status Date:	Not reported
Disposition Status:	Not reported
Disposition Status Description:	Not reported
Consent/Final Order Sequence Number:	Not reported
Consent/Final Order Respondent Name:	Not reported
Consent/Final Order Lead Agency:	Not reported
Enforcement Type:	FINAL CIVIL JUDICIAL ACTION FOR COMPLIANCE AND/OR MONETARY PENALTY
Enforcement Responsible Person:	R9STA
Enforcement Responsible Sub-Organization:	Not reported
SEP Sequence Number:	Not reported
SEP Expenditure Amount:	Not reported
SEP Scheduled Completion Date:	Not reported
SEP Actual Date:	Not reported
SEP Defaulted Date:	Not reported
SEP Type:	Not reported
SEP Type Description:	Not reported
Proposed Amount:	Not reported
Final Monetary Amount:	20000
Paid Amount:	20000
Final Count:	1
Final Amount:	20000
Found Violation:	Yes
Agency Which Determined Violation:	EPA
Violation Short Description:	Universal Waste - Large Quantity Handlers
Date Violation was Determined:	20011207
Actual Return to Compliance Date:	20020809
Return to Compliance Qualifier:	Observed
Violation Responsible Agency:	EPA
Scheduled Compliance Date:	Not reported
Enforcement Identifier:	002
Date of Enforcement Action:	20020520
Enforcement Responsible Agency:	EPA
Enforcement Docket Number:	Not reported
Enforcement Attorney:	Not reported

Map ID  
Direction  
Distance  
Elevation

MAP FINDINGS

Site

Database(s)

EDR ID Number  
EPA ID Number

**HYDRO-AIRE AEROSPACE CORP. (Continued)**

**1000366472**

Corrective Action Component:	No
Appeal Initiated Date:	Not reported
Appeal Resolution Date:	Not reported
Disposition Status Date:	Not reported
Disposition Status:	Not reported
Disposition Status Description:	Not reported
Consent/Final Order Sequence Number:	Not reported
Consent/Final Order Respondent Name:	Not reported
Consent/Final Order Lead Agency:	Not reported
Enforcement Type:	WRITTEN INFORMAL
Enforcement Responsible Person:	CMCDO
Enforcement Responsible Sub-Organization:	Not reported
SEP Sequence Number:	Not reported
SEP Expenditure Amount:	Not reported
SEP Scheduled Completion Date:	Not reported
SEP Actual Date:	Not reported
SEP Defaulted Date:	Not reported
SEP Type:	Not reported
SEP Type Description:	Not reported
Proposed Amount:	Not reported
Final Monetary Amount:	Not reported
Paid Amount:	Not reported
Final Count:	Not reported
Final Amount:	Not reported
Found Violation:	Yes
Agency Which Determined Violation:	State
Violation Short Description:	Generators - General
Date Violation was Determined:	19970321
Actual Return to Compliance Date:	19970814
Return to Compliance Qualifier:	Observed
Violation Responsible Agency:	State
Scheduled Compliance Date:	Not reported
Enforcement Identifier:	004
Date of Enforcement Action:	19970716
Enforcement Responsible Agency:	State
Enforcement Docket Number:	Not reported
Enforcement Attorney:	Not reported
Corrective Action Component:	No
Appeal Initiated Date:	Not reported
Appeal Resolution Date:	Not reported
Disposition Status Date:	Not reported
Disposition Status:	Not reported
Disposition Status Description:	Not reported
Consent/Final Order Sequence Number:	Not reported
Consent/Final Order Respondent Name:	Not reported
Consent/Final Order Lead Agency:	Not reported
Enforcement Type:	FINAL CIVIL JUDICIAL ACTION FOR COMPLIANCE AND/OR MONETARY PENALTY
Enforcement Responsible Person:	R9STA
Enforcement Responsible Sub-Organization:	Not reported
SEP Sequence Number:	Not reported
SEP Expenditure Amount:	Not reported
SEP Scheduled Completion Date:	Not reported
SEP Actual Date:	Not reported
SEP Defaulted Date:	Not reported
SEP Type:	Not reported
SEP Type Description:	Not reported

Map ID  
 Direction  
 Distance  
 Elevation

MAP FINDINGS

Site

Database(s)

EDR ID Number  
 EPA ID Number

**HYDRO-AIRE AEROSPACE CORP. (Continued)**

**1000366472**

Proposed Amount:	Not reported
Final Monetary Amount:	20000
Paid Amount:	20000
Final Count:	1
Final Amount:	20000
Found Violation:	Yes
Agency Which Determined Violation:	State
Violation Short Description:	Generators - Pre-transport
Date Violation was Determined:	20220915
Actual Return to Compliance Date:	20221018
Return to Compliance Qualifier:	Documented
Violation Responsible Agency:	State
Scheduled Compliance Date:	Not reported
Enforcement Identifier:	Not reported
Date of Enforcement Action:	Not reported
Enforcement Responsible Agency:	Not reported
Enforcement Docket Number:	Not reported
Enforcement Attorney:	Not reported
Corrective Action Component:	Not reported
Appeal Initiated Date:	Not reported
Appeal Resolution Date:	Not reported
Disposition Status Date:	Not reported
Disposition Status:	Not reported
Disposition Status Description:	Not reported
Consent/Final Order Sequence Number:	Not reported
Consent/Final Order Respondent Name:	Not reported
Consent/Final Order Lead Agency:	Not reported
Enforcement Type:	Not reported
Enforcement Responsible Person:	Not reported
Enforcement Responsible Sub-Organization:	Not reported
SEP Sequence Number:	Not reported
SEP Expenditure Amount:	Not reported
SEP Scheduled Completion Date:	Not reported
SEP Actual Date:	Not reported
SEP Defaulted Date:	Not reported
SEP Type:	Not reported
SEP Type Description:	Not reported
Proposed Amount:	Not reported
Final Monetary Amount:	Not reported
Paid Amount:	Not reported
Final Count:	Not reported
Final Amount:	Not reported
Found Violation:	Yes
Agency Which Determined Violation:	EPA
Violation Short Description:	Generators - Pre-transport
Date Violation was Determined:	20011207
Actual Return to Compliance Date:	20020809
Return to Compliance Qualifier:	Observed
Violation Responsible Agency:	EPA
Scheduled Compliance Date:	Not reported
Enforcement Identifier:	001
Date of Enforcement Action:	20020122
Enforcement Responsible Agency:	EPA
Enforcement Docket Number:	Not reported
Enforcement Attorney:	Not reported

Map ID  
Direction  
Distance  
Elevation

MAP FINDINGS

Site

Database(s)

EDR ID Number  
EPA ID Number

**HYDRO-AIRE AEROSPACE CORP. (Continued)**

**1000366472**

Corrective Action Component:	No
Appeal Initiated Date:	Not reported
Appeal Resolution Date:	Not reported
Disposition Status Date:	Not reported
Disposition Status:	Not reported
Disposition Status Description:	Not reported
Consent/Final Order Sequence Number:	Not reported
Consent/Final Order Respondent Name:	Not reported
Consent/Final Order Lead Agency:	Not reported
Enforcement Type:	Not reported
Enforcement Responsible Person:	CMCDO
Enforcement Responsible Sub-Organization:	Not reported
SEP Sequence Number:	Not reported
SEP Expenditure Amount:	Not reported
SEP Scheduled Completion Date:	Not reported
SEP Actual Date:	Not reported
SEP Defaulted Date:	Not reported
SEP Type:	Not reported
SEP Type Description:	Not reported
Proposed Amount:	Not reported
Final Monetary Amount:	Not reported
Paid Amount:	Not reported
Final Count:	Not reported
Final Amount:	Not reported
Found Violation:	Yes
Agency Which Determined Violation:	State
Violation Short Description:	TSD - Closure/Post-Closure
Date Violation was Determined:	19970327
Actual Return to Compliance Date:	19970814
Return to Compliance Qualifier:	Observed
Violation Responsible Agency:	State
Scheduled Compliance Date:	Not reported
Enforcement Identifier:	004
Date of Enforcement Action:	19970716
Enforcement Responsible Agency:	State
Enforcement Docket Number:	Not reported
Enforcement Attorney:	Not reported
Corrective Action Component:	No
Appeal Initiated Date:	Not reported
Appeal Resolution Date:	Not reported
Disposition Status Date:	Not reported
Disposition Status:	Not reported
Disposition Status Description:	Not reported
Consent/Final Order Sequence Number:	Not reported
Consent/Final Order Respondent Name:	Not reported
Consent/Final Order Lead Agency:	Not reported
Enforcement Type:	FINAL CIVIL JUDICIAL ACTION FOR COMPLIANCE AND/OR MONETARY PENALTY
Enforcement Responsible Person:	R9STA
Enforcement Responsible Sub-Organization:	Not reported
SEP Sequence Number:	Not reported
SEP Expenditure Amount:	Not reported
SEP Scheduled Completion Date:	Not reported
SEP Actual Date:	Not reported
SEP Defaulted Date:	Not reported
SEP Type:	Not reported
SEP Type Description:	Not reported

Map ID  
Direction  
Distance  
Elevation

MAP FINDINGS

Site

Database(s)

EDR ID Number  
EPA ID Number

**HYDRO-AIRE AEROSPACE CORP. (Continued)**

**1000366472**

Proposed Amount:	Not reported
Final Monetary Amount:	20000
Paid Amount:	20000
Final Count:	1
Final Amount:	20000
Found Violation:	No
Agency Which Determined Violation:	Not reported
Violation Short Description:	Not reported
Date Violation was Determined:	Not reported
Actual Return to Compliance Date:	Not reported
Return to Compliance Qualifier:	Not reported
Violation Responsible Agency:	Not reported
Scheduled Compliance Date:	Not reported
Enforcement Identifier:	Not reported
Date of Enforcement Action:	Not reported
Enforcement Responsible Agency:	Not reported
Enforcement Docket Number:	Not reported
Enforcement Attorney:	Not reported
Corrective Action Component:	Not reported
Appeal Initiated Date:	Not reported
Appeal Resolution Date:	Not reported
Disposition Status Date:	Not reported
Disposition Status:	Not reported
Disposition Status Description:	Not reported
Consent/Final Order Sequence Number:	Not reported
Consent/Final Order Respondent Name:	Not reported
Consent/Final Order Lead Agency:	Not reported
Enforcement Type:	Not reported
Enforcement Responsible Person:	Not reported
Enforcement Responsible Sub-Organization:	Not reported
SEP Sequence Number:	Not reported
SEP Expenditure Amount:	Not reported
SEP Scheduled Completion Date:	Not reported
SEP Actual Date:	Not reported
SEP Defaulted Date:	Not reported
SEP Type:	Not reported
SEP Type Description:	Not reported
Proposed Amount:	Not reported
Final Monetary Amount:	Not reported
Paid Amount:	Not reported
Final Count:	Not reported
Final Amount:	Not reported
Found Violation:	Yes
Agency Which Determined Violation:	State
Violation Short Description:	TSD - Closure/Post-Closure
Date Violation was Determined:	19970327
Actual Return to Compliance Date:	19970814
Return to Compliance Qualifier:	Observed
Violation Responsible Agency:	State
Scheduled Compliance Date:	Not reported
Enforcement Identifier:	003
Date of Enforcement Action:	19970327
Enforcement Responsible Agency:	State
Enforcement Docket Number:	Not reported
Enforcement Attorney:	Not reported

Map ID  
Direction  
Distance  
Elevation

MAP FINDINGS

Site

Database(s)

EDR ID Number  
EPA ID Number

**HYDRO-AIRE AEROSPACE CORP. (Continued)**

**1000366472**

Corrective Action Component:	No
Appeal Initiated Date:	Not reported
Appeal Resolution Date:	Not reported
Disposition Status Date:	Not reported
Disposition Status:	Not reported
Disposition Status Description:	Not reported
Consent/Final Order Sequence Number:	Not reported
Consent/Final Order Respondent Name:	Not reported
Consent/Final Order Lead Agency:	Not reported
Enforcement Type:	WRITTEN INFORMAL
Enforcement Responsible Person:	R9STA
Enforcement Responsible Sub-Organization:	Not reported
SEP Sequence Number:	Not reported
SEP Expenditure Amount:	Not reported
SEP Scheduled Completion Date:	Not reported
SEP Actual Date:	Not reported
SEP Defaulted Date:	Not reported
SEP Type:	Not reported
SEP Type Description:	Not reported
Proposed Amount:	Not reported
Final Monetary Amount:	Not reported
Paid Amount:	Not reported
Final Count:	Not reported
Final Amount:	Not reported
Found Violation:	Yes
Agency Which Determined Violation:	State
Violation Short Description:	Generators - General
Date Violation was Determined:	20220915
Actual Return to Compliance Date:	20221018
Return to Compliance Qualifier:	Documented
Violation Responsible Agency:	State
Scheduled Compliance Date:	Not reported
Enforcement Identifier:	Not reported
Date of Enforcement Action:	Not reported
Enforcement Responsible Agency:	Not reported
Enforcement Docket Number:	Not reported
Enforcement Attorney:	Not reported
Corrective Action Component:	Not reported
Appeal Initiated Date:	Not reported
Appeal Resolution Date:	Not reported
Disposition Status Date:	Not reported
Disposition Status:	Not reported
Disposition Status Description:	Not reported
Consent/Final Order Sequence Number:	Not reported
Consent/Final Order Respondent Name:	Not reported
Consent/Final Order Lead Agency:	Not reported
Enforcement Type:	Not reported
Enforcement Responsible Person:	Not reported
Enforcement Responsible Sub-Organization:	Not reported
SEP Sequence Number:	Not reported
SEP Expenditure Amount:	Not reported
SEP Scheduled Completion Date:	Not reported
SEP Actual Date:	Not reported
SEP Defaulted Date:	Not reported
SEP Type:	Not reported
SEP Type Description:	Not reported

Map ID  
Direction  
Distance  
Elevation

MAP FINDINGS

Site

Database(s)

EDR ID Number  
EPA ID Number

**HYDRO-AIRE AEROSPACE CORP. (Continued)**

**1000366472**

Proposed Amount:	Not reported
Final Monetary Amount:	Not reported
Paid Amount:	Not reported
Final Count:	Not reported
Final Amount:	Not reported
Found Violation:	Yes
Agency Which Determined Violation:	State
Violation Short Description:	TSD - Financial Requirements
Date Violation was Determined:	19970321
Actual Return to Compliance Date:	19970814
Return to Compliance Qualifier:	Observed
Violation Responsible Agency:	State
Scheduled Compliance Date:	Not reported
Enforcement Identifier:	003
Date of Enforcement Action:	19970327
Enforcement Responsible Agency:	State
Enforcement Docket Number:	Not reported
Enforcement Attorney:	Not reported
Corrective Action Component:	No
Appeal Initiated Date:	Not reported
Appeal Resolution Date:	Not reported
Disposition Status Date:	Not reported
Disposition Status:	Not reported
Disposition Status Description:	Not reported
Consent/Final Order Sequence Number:	Not reported
Consent/Final Order Respondent Name:	Not reported
Consent/Final Order Lead Agency:	Not reported
Enforcement Type:	WRITTEN INFORMAL
Enforcement Responsible Person:	R9STA
Enforcement Responsible Sub-Organization:	Not reported
SEP Sequence Number:	Not reported
SEP Expenditure Amount:	Not reported
SEP Scheduled Completion Date:	Not reported
SEP Actual Date:	Not reported
SEP Defaulted Date:	Not reported
SEP Type:	Not reported
SEP Type Description:	Not reported
Proposed Amount:	Not reported
Final Monetary Amount:	Not reported
Paid Amount:	Not reported
Final Count:	Not reported
Final Amount:	Not reported
Found Violation:	No
Agency Which Determined Violation:	Not reported
Violation Short Description:	Not reported
Date Violation was Determined:	Not reported
Actual Return to Compliance Date:	Not reported
Return to Compliance Qualifier:	Not reported
Violation Responsible Agency:	Not reported
Scheduled Compliance Date:	Not reported
Enforcement Identifier:	Not reported
Date of Enforcement Action:	Not reported
Enforcement Responsible Agency:	Not reported
Enforcement Docket Number:	Not reported
Enforcement Attorney:	Not reported



Map ID  
Direction  
Distance  
Elevation

MAP FINDINGS

Site

Database(s)

EDR ID Number  
EPA ID Number

**HYDRO-AIRE AEROSPACE CORP. (Continued)**

**1000366472**

Corrective Action Component:	Not reported
Appeal Initiated Date:	Not reported
Appeal Resolution Date:	Not reported
Disposition Status Date:	Not reported
Disposition Status:	Not reported
Disposition Status Description:	Not reported
Consent/Final Order Sequence Number:	Not reported
Consent/Final Order Respondent Name:	Not reported
Consent/Final Order Lead Agency:	Not reported
Enforcement Type:	Not reported
Enforcement Responsible Person:	Not reported
Enforcement Responsible Sub-Organization:	Not reported
SEP Sequence Number:	Not reported
SEP Expenditure Amount:	Not reported
SEP Scheduled Completion Date:	Not reported
SEP Actual Date:	Not reported
SEP Defaulted Date:	Not reported
SEP Type:	Not reported
SEP Type Description:	Not reported
Proposed Amount:	Not reported
Final Monetary Amount:	Not reported
Paid Amount:	Not reported
Final Count:	Not reported
Final Amount:	Not reported
Found Violation:	Yes
Agency Which Determined Violation:	State
Violation Short Description:	Generators - General
Date Violation was Determined:	19860218
Actual Return to Compliance Date:	19870101
Return to Compliance Qualifier:	Unverifiable
Violation Responsible Agency:	State
Scheduled Compliance Date:	Not reported
Enforcement Identifier:	Not reported
Date of Enforcement Action:	Not reported
Enforcement Responsible Agency:	Not reported
Enforcement Docket Number:	Not reported
Enforcement Attorney:	Not reported
Corrective Action Component:	Not reported
Appeal Initiated Date:	Not reported
Appeal Resolution Date:	Not reported
Disposition Status Date:	Not reported
Disposition Status:	Not reported
Disposition Status Description:	Not reported
Consent/Final Order Sequence Number:	Not reported
Consent/Final Order Respondent Name:	Not reported
Consent/Final Order Lead Agency:	Not reported
Enforcement Type:	Not reported
Enforcement Responsible Person:	Not reported
Enforcement Responsible Sub-Organization:	Not reported
SEP Sequence Number:	Not reported
SEP Expenditure Amount:	Not reported
SEP Scheduled Completion Date:	Not reported
SEP Actual Date:	Not reported
SEP Defaulted Date:	Not reported
SEP Type:	Not reported
SEP Type Description:	Not reported

Map ID  
 Direction  
 Distance  
 Elevation

MAP FINDINGS

Site

Database(s)

EDR ID Number  
 EPA ID Number

**HYDRO-AIRE AEROSPACE CORP. (Continued)**

**1000366472**

Proposed Amount:	Not reported
Final Monetary Amount:	Not reported
Paid Amount:	Not reported
Final Count:	Not reported
Final Amount:	Not reported
Found Violation:	Yes
Agency Which Determined Violation:	State
Violation Short Description:	Generators - General
Date Violation was Determined:	19970321
Actual Return to Compliance Date:	19970814
Return to Compliance Qualifier:	Observed
Violation Responsible Agency:	State
Scheduled Compliance Date:	Not reported
Enforcement Identifier:	004
Date of Enforcement Action:	19970716
Enforcement Responsible Agency:	State
Enforcement Docket Number:	Not reported
Enforcement Attorney:	Not reported
Corrective Action Component:	No
Appeal Initiated Date:	Not reported
Appeal Resolution Date:	Not reported
Disposition Status Date:	Not reported
Disposition Status:	Not reported
Disposition Status Description:	Not reported
Consent/Final Order Sequence Number:	Not reported
Consent/Final Order Respondent Name:	Not reported
Consent/Final Order Lead Agency:	Not reported
Enforcement Type:	FINAL CIVIL JUDICIAL ACTION FOR COMPLIANCE AND/OR MONETARY PENALTY
Enforcement Responsible Person:	R9STA
Enforcement Responsible Sub-Organization:	Not reported
SEP Sequence Number:	Not reported
SEP Expenditure Amount:	Not reported
SEP Scheduled Completion Date:	Not reported
SEP Actual Date:	Not reported
SEP Defaulted Date:	Not reported
SEP Type:	Not reported
SEP Type Description:	Not reported
Proposed Amount:	Not reported
Final Monetary Amount:	20000
Paid Amount:	20000
Final Count:	1
Final Amount:	20000
Evaluation Action Summary:	
Evaluation Date:	20220915
Evaluation Responsible Agency:	State
Found Violation:	Yes
Evaluation Type Description:	COMPLIANCE EVALUATION INSPECTION
Evaluation Responsible Person Identifier:	CUPA
Evaluation Responsible Sub-Organization:	Not reported
Actual Return to Compliance Date:	20221018
Scheduled Compliance Date:	Not reported
Date of Request:	Not reported
Date Response Received:	Not reported
Request Agency:	Not reported
Former Citation:	Not reported

Map ID  
Direction  
Distance  
Elevation

MAP FINDINGS

Site

Database(s)

EDR ID Number  
EPA ID Number

**HYDRO-AIRE AEROSPACE CORP. (Continued)**

**1000366472**

Evaluation Date: 20200921  
Evaluation Responsible Agency: State  
Found Violation: Yes  
Evaluation Type Description: COMPLIANCE EVALUATION INSPECTION  
Evaluation Responsible Person Identifier: Not reported  
Evaluation Responsible Sub-Organization: Not reported  
Actual Return to Compliance Date: 20201022  
Scheduled Compliance Date: Not reported  
Date of Request: Not reported  
Date Response Received: Not reported  
Request Agency: Not reported  
Former Citation: Not reported

Evaluation Date: 20200921  
Evaluation Responsible Agency: State  
Found Violation: Yes  
Evaluation Type Description: COMPLIANCE EVALUATION INSPECTION  
Evaluation Responsible Person Identifier: Not reported  
Evaluation Responsible Sub-Organization: Not reported  
Actual Return to Compliance Date: 20201022  
Scheduled Compliance Date: Not reported  
Date of Request: Not reported  
Date Response Received: Not reported  
Request Agency: Not reported  
Former Citation: Not reported

Evaluation Date: 20011207  
Evaluation Responsible Agency: EPA  
Found Violation: Yes  
Evaluation Type Description: COMPLIANCE EVALUATION INSPECTION  
Evaluation Responsible Person Identifier: CMCDO  
Evaluation Responsible Sub-Organization: Not reported  
Actual Return to Compliance Date: 20020809  
Scheduled Compliance Date: Not reported  
Date of Request: Not reported  
Date Response Received: Not reported  
Request Agency: Not reported  
Former Citation: Not reported

Evaluation Date: 20201022  
Evaluation Responsible Agency: State  
Found Violation: No  
Evaluation Type Description: COMPLIANCE EVALUATION INSPECTION  
Evaluation Responsible Person Identifier: CUPA  
Evaluation Responsible Sub-Organization: Not reported  
Actual Return to Compliance Date: Not reported  
Scheduled Compliance Date: Not reported  
Date of Request: Not reported  
Date Response Received: Not reported  
Request Agency: Not reported  
Former Citation: Not reported

Evaluation Date: 19970321  
Evaluation Responsible Agency: State  
Found Violation: Yes  
Evaluation Type Description: COMPLIANCE EVALUATION INSPECTION  
Evaluation Responsible Person Identifier: R9STA

Map ID  
Direction  
Distance  
Elevation

MAP FINDINGS

Site

Database(s)

EDR ID Number  
EPA ID Number

**HYDRO-AIRE AEROSPACE CORP. (Continued)**

**1000366472**

Evaluation Responsible Sub-Organization: Not reported  
Actual Return to Compliance Date: 19970814  
Scheduled Compliance Date: Not reported  
Date of Request: Not reported  
Date Response Received: Not reported  
Request Agency: Not reported  
Former Citation: Not reported

Evaluation Date: 19940524  
Evaluation Responsible Agency: State  
Found Violation: Yes  
Evaluation Type Description: COMPLIANCE EVALUATION INSPECTION  
Evaluation Responsible Person Identifier: R9STA  
Evaluation Responsible Sub-Organization: Not reported  
Actual Return to Compliance Date: 19940809  
Scheduled Compliance Date: Not reported  
Date of Request: Not reported  
Date Response Received: Not reported  
Request Agency: Not reported  
Former Citation: Not reported

Evaluation Date: 19940524  
Evaluation Responsible Agency: State  
Found Violation: Yes  
Evaluation Type Description: COMPLIANCE EVALUATION INSPECTION  
Evaluation Responsible Person Identifier: R9STA  
Evaluation Responsible Sub-Organization: Not reported  
Actual Return to Compliance Date: 19940809  
Scheduled Compliance Date: Not reported  
Date of Request: Not reported  
Date Response Received: Not reported  
Request Agency: Not reported  
Former Citation: Not reported

Evaluation Date: 19860218  
Evaluation Responsible Agency: State  
Found Violation: No  
Evaluation Type Description: COMPLIANCE EVALUATION INSPECTION  
Evaluation Responsible Person Identifier: R9STA  
Evaluation Responsible Sub-Organization: Not reported  
Actual Return to Compliance Date: Not reported  
Scheduled Compliance Date: Not reported  
Date of Request: Not reported  
Date Response Received: Not reported  
Request Agency: Not reported  
Former Citation: Not reported

Evaluation Date: 19970321  
Evaluation Responsible Agency: State  
Found Violation: Yes  
Evaluation Type Description: COMPLIANCE EVALUATION INSPECTION  
Evaluation Responsible Person Identifier: R9STA  
Evaluation Responsible Sub-Organization: Not reported  
Actual Return to Compliance Date: 19970814  
Scheduled Compliance Date: Not reported  
Date of Request: Not reported  
Date Response Received: Not reported

Map ID  
Direction  
Distance  
Elevation

MAP FINDINGS

Site

Database(s)

EDR ID Number  
EPA ID Number

**HYDRO-AIRE AEROSPACE CORP. (Continued)**

**1000366472**

Request Agency:	Not reported
Former Citation:	Not reported
Evaluation Date:	20070425
Evaluation Responsible Agency:	State
Found Violation:	Yes
Evaluation Type Description:	COMPLIANCE EVALUATION INSPECTION
Evaluation Responsible Person Identifier:	Not reported
Evaluation Responsible Sub-Organization:	Not reported
Actual Return to Compliance Date:	20070425
Scheduled Compliance Date:	Not reported
Date of Request:	Not reported
Date Response Received:	Not reported
Request Agency:	Not reported
Former Citation:	Not reported
Evaluation Date:	19970321
Evaluation Responsible Agency:	State
Found Violation:	Yes
Evaluation Type Description:	COMPLIANCE EVALUATION INSPECTION
Evaluation Responsible Person Identifier:	R9STA
Evaluation Responsible Sub-Organization:	Not reported
Actual Return to Compliance Date:	19970814
Scheduled Compliance Date:	Not reported
Date of Request:	Not reported
Date Response Received:	Not reported
Request Agency:	Not reported
Former Citation:	Not reported
Evaluation Date:	19970321
Evaluation Responsible Agency:	State
Found Violation:	Yes
Evaluation Type Description:	COMPLIANCE EVALUATION INSPECTION
Evaluation Responsible Person Identifier:	R9STA
Evaluation Responsible Sub-Organization:	Not reported
Actual Return to Compliance Date:	19970814
Scheduled Compliance Date:	Not reported
Date of Request:	Not reported
Date Response Received:	Not reported
Request Agency:	Not reported
Former Citation:	Not reported
Evaluation Date:	20140828
Evaluation Responsible Agency:	State
Found Violation:	No
Evaluation Type Description:	COMPLIANCE EVALUATION INSPECTION
Evaluation Responsible Person Identifier:	Not reported
Evaluation Responsible Sub-Organization:	Not reported
Actual Return to Compliance Date:	Not reported
Scheduled Compliance Date:	Not reported
Date of Request:	Not reported
Date Response Received:	Not reported
Request Agency:	Not reported
Former Citation:	Not reported
Evaluation Date:	20011207
Evaluation Responsible Agency:	EPA

Map ID  
Direction  
Distance  
Elevation

MAP FINDINGS

Site

Database(s)

EDR ID Number  
EPA ID Number

**HYDRO-AIRE AEROSPACE CORP. (Continued)**

**1000366472**

Found Violation: Yes  
Evaluation Type Description: COMPLIANCE EVALUATION INSPECTION  
Evaluation Responsible Person Identifier: CMCDO  
Evaluation Responsible Sub-Organization: Not reported  
Actual Return to Compliance Date: 20020809  
Scheduled Compliance Date: Not reported  
Date of Request: Not reported  
Date Response Received: Not reported  
Request Agency: Not reported  
Former Citation: Not reported

Evaluation Date: 20011207  
Evaluation Responsible Agency: EPA  
Found Violation: Yes  
Evaluation Type Description: COMPLIANCE EVALUATION INSPECTION  
Evaluation Responsible Person Identifier: CMCDO  
Evaluation Responsible Sub-Organization: Not reported  
Actual Return to Compliance Date: 20020809  
Scheduled Compliance Date: Not reported  
Date of Request: Not reported  
Date Response Received: Not reported  
Request Agency: Not reported  
Former Citation: Not reported

Evaluation Date: 20220915  
Evaluation Responsible Agency: State  
Found Violation: Yes  
Evaluation Type Description: COMPLIANCE EVALUATION INSPECTION  
Evaluation Responsible Person Identifier: CUPA  
Evaluation Responsible Sub-Organization: Not reported  
Actual Return to Compliance Date: 20221018  
Scheduled Compliance Date: Not reported  
Date of Request: Not reported  
Date Response Received: Not reported  
Request Agency: Not reported  
Former Citation: Not reported

Evaluation Date: 19940524  
Evaluation Responsible Agency: State  
Found Violation: Yes  
Evaluation Type Description: COMPLIANCE EVALUATION INSPECTION  
Evaluation Responsible Person Identifier: R9STA  
Evaluation Responsible Sub-Organization: Not reported  
Actual Return to Compliance Date: 19940809  
Scheduled Compliance Date: Not reported  
Date of Request: Not reported  
Date Response Received: Not reported  
Request Agency: Not reported  
Former Citation: Not reported

Evaluation Date: 20011207  
Evaluation Responsible Agency: EPA  
Found Violation: Yes  
Evaluation Type Description: COMPLIANCE EVALUATION INSPECTION  
Evaluation Responsible Person Identifier: CMCDO  
Evaluation Responsible Sub-Organization: Not reported  
Actual Return to Compliance Date: 20020809

Map ID  
Direction  
Distance  
Elevation

MAP FINDINGS

Site

Database(s)

EDR ID Number  
EPA ID Number

**HYDRO-AIRE AEROSPACE CORP. (Continued)**

**1000366472**

Scheduled Compliance Date: Not reported  
Date of Request: Not reported  
Date Response Received: Not reported  
Request Agency: Not reported  
Former Citation: Not reported

Evaluation Date: 19970321  
Evaluation Responsible Agency: State  
Found Violation: Yes  
Evaluation Type Description: COMPLIANCE EVALUATION INSPECTION  
Evaluation Responsible Person Identifier: R9STA  
Evaluation Responsible Sub-Organization: Not reported  
Actual Return to Compliance Date: 19970814  
Scheduled Compliance Date: Not reported  
Date of Request: Not reported  
Date Response Received: Not reported  
Request Agency: Not reported  
Former Citation: Not reported

Evaluation Date: 20011207  
Evaluation Responsible Agency: EPA  
Found Violation: Yes  
Evaluation Type Description: COMPLIANCE EVALUATION INSPECTION  
Evaluation Responsible Person Identifier: CMCD0  
Evaluation Responsible Sub-Organization: Not reported  
Actual Return to Compliance Date: 20020809  
Scheduled Compliance Date: Not reported  
Date of Request: Not reported  
Date Response Received: Not reported  
Request Agency: Not reported  
Former Citation: Not reported

Evaluation Date: 19970321  
Evaluation Responsible Agency: State  
Found Violation: Yes  
Evaluation Type Description: COMPLIANCE EVALUATION INSPECTION  
Evaluation Responsible Person Identifier: R9STA  
Evaluation Responsible Sub-Organization: Not reported  
Actual Return to Compliance Date: 19970814  
Scheduled Compliance Date: Not reported  
Date of Request: Not reported  
Date Response Received: Not reported  
Request Agency: Not reported  
Former Citation: Not reported

Evaluation Date: 20220915  
Evaluation Responsible Agency: State  
Found Violation: Yes  
Evaluation Type Description: COMPLIANCE EVALUATION INSPECTION  
Evaluation Responsible Person Identifier: CUPA  
Evaluation Responsible Sub-Organization: Not reported  
Actual Return to Compliance Date: 20221018  
Scheduled Compliance Date: Not reported  
Date of Request: Not reported  
Date Response Received: Not reported  
Request Agency: Not reported  
Former Citation: Not reported

Map ID  
Direction  
Distance  
Elevation

MAP FINDINGS

Site

Database(s)

EDR ID Number  
EPA ID Number

**HYDRO-AIRE AEROSPACE CORP. (Continued)**

**1000366472**

Evaluation Date: 20011207  
Evaluation Responsible Agency: EPA  
Found Violation: Yes  
Evaluation Type Description: COMPLIANCE EVALUATION INSPECTION  
Evaluation Responsible Person Identifier: CMCDO  
Evaluation Responsible Sub-Organization: Not reported  
Actual Return to Compliance Date: 20020809  
Scheduled Compliance Date: Not reported  
Date of Request: Not reported  
Date Response Received: Not reported  
Request Agency: Not reported  
Former Citation: Not reported

Evaluation Date: 19970321  
Evaluation Responsible Agency: State  
Found Violation: Yes  
Evaluation Type Description: COMPLIANCE EVALUATION INSPECTION  
Evaluation Responsible Person Identifier: R9STA  
Evaluation Responsible Sub-Organization: Not reported  
Actual Return to Compliance Date: 19970814  
Scheduled Compliance Date: Not reported  
Date of Request: Not reported  
Date Response Received: Not reported  
Request Agency: Not reported  
Former Citation: Not reported

Evaluation Date: 20221018  
Evaluation Responsible Agency: State  
Found Violation: No  
Evaluation Type Description: COMPLIANCE EVALUATION INSPECTION  
Evaluation Responsible Person Identifier: CUPA  
Evaluation Responsible Sub-Organization: Not reported  
Actual Return to Compliance Date: Not reported  
Scheduled Compliance Date: Not reported  
Date of Request: Not reported  
Date Response Received: Not reported  
Request Agency: Not reported  
Former Citation: Not reported

Evaluation Date: 19970321  
Evaluation Responsible Agency: State  
Found Violation: Yes  
Evaluation Type Description: COMPLIANCE EVALUATION INSPECTION  
Evaluation Responsible Person Identifier: R9STA  
Evaluation Responsible Sub-Organization: Not reported  
Actual Return to Compliance Date: 19970814  
Scheduled Compliance Date: Not reported  
Date of Request: Not reported  
Date Response Received: Not reported  
Request Agency: Not reported  
Former Citation: Not reported

Evaluation Date: 20220915  
Evaluation Responsible Agency: State  
Found Violation: Yes  
Evaluation Type Description: COMPLIANCE EVALUATION INSPECTION  
Evaluation Responsible Person Identifier: CUPA



Map ID  
Direction  
Distance  
Elevation

MAP FINDINGS

Site

Database(s)

EDR ID Number  
EPA ID Number

**HYDRO-AIRE AEROSPACE CORP. (Continued)**

**1000366472**

Evaluation Responsible Sub-Organization: Not reported  
Actual Return to Compliance Date: 20221018  
Scheduled Compliance Date: Not reported  
Date of Request: Not reported  
Date Response Received: Not reported  
Request Agency: Not reported  
Former Citation: Not reported

Evaluation Date: 19970321  
Evaluation Responsible Agency: State  
Found Violation: Yes  
Evaluation Type Description: COMPLIANCE EVALUATION INSPECTION  
Evaluation Responsible Person Identifier: R9STA  
Evaluation Responsible Sub-Organization: Not reported  
Actual Return to Compliance Date: 19970814  
Scheduled Compliance Date: Not reported  
Date of Request: Not reported  
Date Response Received: Not reported  
Request Agency: Not reported  
Former Citation: Not reported

Evaluation Date: 20170824  
Evaluation Responsible Agency: State  
Found Violation: No  
Evaluation Type Description: COMPLIANCE EVALUATION INSPECTION  
Evaluation Responsible Person Identifier: Not reported  
Evaluation Responsible Sub-Organization: Not reported  
Actual Return to Compliance Date: Not reported  
Scheduled Compliance Date: Not reported  
Date of Request: Not reported  
Date Response Received: Not reported  
Request Agency: Not reported  
Former Citation: Not reported

Evaluation Date: 19860218  
Evaluation Responsible Agency: State  
Found Violation: Yes  
Evaluation Type Description: NON-FINANCIAL RECORD REVIEW  
Evaluation Responsible Person Identifier: R9STA  
Evaluation Responsible Sub-Organization: Not reported  
Actual Return to Compliance Date: 19870101  
Scheduled Compliance Date: Not reported  
Date of Request: Not reported  
Date Response Received: Not reported  
Request Agency: Not reported  
Former Citation: Not reported

Evaluation Date: 19970321  
Evaluation Responsible Agency: State  
Found Violation: Yes  
Evaluation Type Description: COMPLIANCE EVALUATION INSPECTION  
Evaluation Responsible Person Identifier: R9STA  
Evaluation Responsible Sub-Organization: Not reported  
Actual Return to Compliance Date: 19970814  
Scheduled Compliance Date: Not reported  
Date of Request: Not reported  
Date Response Received: Not reported

Map ID  
Direction  
Distance  
Elevation

MAP FINDINGS

Site

Database(s)

EDR ID Number  
EPA ID Number

**HYDRO-AIRE AEROSPACE CORP. (Continued)**

**1000366472**

Request Agency: Not reported  
Former Citation: Not reported

AST:

Name: CRANE CO/HYDRO-AIRE DIVISION  
Address: 3000 WINONA AVE  
City/Zip: BURBANK,  
Certified Unified Program Agencies: Not reported  
Owner: CRANE COMPANY  
Total Gallons: Not reported  
CERSID: 10152189  
Facility ID: LACoFA0030186  
Business Name: CRANE CO/HYDRO-AIRE DIVISION  
Phone: (818) 526-5705  
Fax: (818) 526-2213  
Mailing Address: 3000 WINONA AVE  
Mailing Address City: BURBANK  
Mailing Address State: CA  
Mailing Address Zip Code: 91504  
Operator Name: Stephan Riedel  
Operator Phone: (818) 526-5705  
Owner Phone: (203) 363-7321  
Owner Mail Address: 100 First Stambord Place  
Owner State: CT  
Owner Zip Code: 6902  
Owner Country: United States  
Property Owner Name: Not reported  
Property Owner Phone: Not reported  
Property Owner Mailing Address: Not reported  
Property Owner City: Not reported  
Property Owner Stat : Not reported  
Property Owner Zip Code: Not reported  
Property Owner Country: Not reported  
EPAID: CAD008388720

Map ID  
 Direction  
 Distance  
 Elevation

MAP FINDINGS

EDR ID Number  
 EPA ID Number

Map ID	Direction	Distance	Elevation	Site	Database(s)	EDR ID Number	EPA ID Number
H53	NNE	1/8-1/4	0.152 mi.	CRANE AEROSPACE AND ELECTRONIC 3000 WINONA AVE BURBANK, CA 91504	RCRA NonGen / NLR	1025861348	CAC003042027
		800 ft.		Site 2 of 10 in cluster H			
Relative: Higher				RCRA Listings:			
Actual: 675 ft.				Date Form Received by Agency:	20191106		
				Handler Name:	Crane Aerospace And Electronic		
				Handler Address:	3000 WINONA AVE		
				Handler City,State,Zip:	BURBANK, CA 91504-2540		
				EPA ID:	CAC003042027		
				Contact Name:	CRANE AEROSPACE AND ELECTRONIC		
				Contact Address:	3000 WINONA AVE		
				Contact City,State,Zip:	BURBANK, CA 91504-2540		
				Contact Telephone:	818-526-5705		
				Contact Fax:	Not reported		
				Contact Email:	CRISTAL.TEECOR@YAHOO.COM		
				Contact Title:	Not reported		
				EPA Region:	09		
				Land Type:	Not reported		
				Federal Waste Generator Description:	Not a generator, verified		
				Non-Notifier:	Not reported		
				Biennial Report Cycle:	Not reported		
				Accessibility:	Not reported		
				Active Site Indicator:	Not reported		
				State District Owner:	Not reported		
				State District:	Not reported		
				Mailing Address:	3000 WINONA AVE		
				Mailing City,State,Zip:	BURBANK, CA 91504-2540		
				Owner Name:	Crane Aerospace And Electronic		
				Owner Type:	Other		
				Operator Name:	Crane Aerospace And Electronic		
				Operator Type:	Other		
				Short-Term Generator Activity:	No		
				Importer Activity:	No		
				Mixed Waste Generator:	No		
				Transporter Activity:	No		
				Transfer Facility Activity:	No		
				Recycler Activity with Storage:	No		
				Small Quantity On-Site Burner Exemption:	No		
				Smelting Melting and Refining Furnace Exemption:	No		
				Underground Injection Control:	No		
				Off-Site Waste Receipt:	No		
				Universal Waste Indicator:	No		
				Universal Waste Destination Facility:	No		
				Federal Universal Waste:	No		
				Active Site State-Reg Handler:	---		
				Federal Facility Indicator:	Not reported		
				Hazardous Secondary Material Indicator:	N		
				Sub-Part K Indicator:	Not reported		
				2018 GPRP Permit Baseline:	Not on the Baseline		
				2018 GPRP Renewals Baseline:	Not on the Baseline		
				202 GPRP Corrective Action Baseline:	No		
				Subject to Corrective Action Universe:	No		
				Non-TSDFs Where RCRA CA has Been Imposed Universe:	No		
				Corrective Action Priority Ranking:	No NCAPS ranking		
				Environmental Control Indicator:	No		
				Institutional Control Indicator:	No		

Map ID  
Direction  
Distance  
Elevation

MAP FINDINGS

Site

Database(s)

EDR ID Number  
EPA ID Number

**CRANE AEROSPACE AND ELECTRONIC (Continued)**

**1025861348**

Human Exposure Controls Indicator: N/A  
Groundwater Controls Indicator: N/A  
Significant Non-Complier Universe: No  
Unaddressed Significant Non-Complier Universe: No  
Addressed Significant Non-Complier Universe: No  
Significant Non-Complier With a Compliance Schedule Universe: No  
Financial Assurance Required: Not reported  
Handler Date of Last Change: 20191108  
Recognized Trader-Importer: No  
Recognized Trader-Exporter: No  
Importer of Spent Lead Acid Batteries: No  
Exporter of Spent Lead Acid Batteries: No  
Recycler Activity Without Storage: No  
Manifest Broker: No  
Sub-Part P Indicator: No

Handler - Owner Operator:

Owner/Operator Indicator: Owner  
Owner/Operator Name: CRANE AEROSPACE AND ELECTRONIC  
Legal Status: Other  
Date Became Current: Not reported  
Date Ended Current: Not reported  
Owner/Operator Address: 3000 WINONA AVE  
Owner/Operator City,State,Zip: BURBANK, CA 91504-2540  
Owner/Operator Telephone: 818-526-5705  
Owner/Operator Telephone Ext: Not reported  
Owner/Operator Fax: Not reported  
Owner/Operator Email: Not reported

Owner/Operator Indicator: Operator  
Owner/Operator Name: CRANE AEROSPACE AND ELECTRONIC  
Legal Status: Other  
Date Became Current: Not reported  
Date Ended Current: Not reported  
Owner/Operator Address: 3000 WINONA AVE  
Owner/Operator City,State,Zip: BURBANK, CA 91504-2540  
Owner/Operator Telephone: 818-526-5705  
Owner/Operator Telephone Ext: Not reported  
Owner/Operator Fax: Not reported  
Owner/Operator Email: Not reported

Historic Generators:

Receive Date: 20191106  
Handler Name: CRANE AEROSPACE AND ELECTRONIC  
Federal Waste Generator Description: Not a generator, verified  
State District Owner: Not reported  
Large Quantity Handler of Universal Waste: No  
Recognized Trader Importer: No  
Recognized Trader Exporter: No  
Spent Lead Acid Battery Importer: No  
Spent Lead Acid Battery Exporter: No  
Current Record: Yes  
Non Storage Recycler Activity: Not reported  
Electronic Manifest Broker: Not reported

Map ID  
Direction  
Distance  
Elevation

MAP FINDINGS

Site

Database(s)

EDR ID Number  
EPA ID Number

**CRANE AEROSPACE AND ELECTRONIC (Continued)**

**1025861348**

List of NAICS Codes and Descriptions:

NAICS Code: 541713  
NAICS Description: RESEARCH AND DEVELOPMENT IN NANOTECHNOLOGY

Facility Has Received Notices of Violations:

Violations: No Violations Found

Evaluation Action Summary:

Evaluations: No Evaluations Found

**H54**  
**NNE**  
**1/8-1/4**  
**0.152 mi.**  
**800 ft.**

**CRANE AEROSPACE AND ELECTRONIC**  
**3000 WINONA AVE.**  
**BURBANK, CA 91504**  
**Site 3 of 10 in cluster H**

**RCRA NonGen / NLR** **1026046385**  
**CAC003052850**

**Relative:**  
**Higher**  
**Actual:**  
**675 ft.**

RCRA Listings:  
Date Form Received by Agency: 20200127  
Handler Name: Crane Aerospace And Electronic  
Handler Address: 3000 WINONA AVE.  
BURBANK, CA 91504  
EPA ID: CAC003052850  
Contact Name: CRANE AEROSPACE AND ELECTRONIC  
Contact Address: 3000 WINONA AVE. P.O. BOX 7722  
Contact City,State,Zip: BURBANK, CA 91504  
Contact Telephone: 818-526-5705  
Contact Fax: Not reported  
Contact Email: CRISTAL.TEECOR@YAHOO.COM  
Contact Title: Not reported  
EPA Region: 09  
Land Type: Not reported  
Federal Waste Generator Description: Not a generator, verified  
Non-Notifier: Not reported  
Biennial Report Cycle: Not reported  
Accessibility: Not reported  
Active Site Indicator: Not reported  
State District Owner: Not reported  
State District: Not reported  
Mailing Address: 3000 WINONA AVE. P.O. BOX 7722  
Mailing City,State,Zip: BURBANK, CA 91504  
Owner Name: Crane Aerospace And Electronic  
Owner Type: Other  
Operator Name: Crane Aerospace And Electronic  
Operator Type: Other  
Short-Term Generator Activity: No  
Importer Activity: No  
Mixed Waste Generator: No  
Transporter Activity: No  
Transfer Facility Activity: No  
Recycler Activity with Storage: No  
Small Quantity On-Site Burner Exemption: No  
Smelting Melting and Refining Furnace Exemption: No  
Underground Injection Control: No  
Off-Site Waste Receipt: No  
Universal Waste Indicator: No

Map ID  
Direction  
Distance  
Elevation

MAP FINDINGS

Site

Database(s)

EDR ID Number  
EPA ID Number

**CRANE AEROSPACE AND ELECTRONIC (Continued)**

**1026046385**

Universal Waste Destination Facility:	No
Federal Universal Waste:	No
Active Site State-Reg Handler:	---
Federal Facility Indicator:	Not reported
Hazardous Secondary Material Indicator:	N
Sub-Part K Indicator:	Not reported
2018 GPRA Permit Baseline:	Not on the Baseline
2018 GPRA Renewals Baseline:	Not on the Baseline
202 GPRA Corrective Action Baseline:	No
Subject to Corrective Action Universe:	No
Non-TSDFs Where RCRA CA has Been Imposed Universe:	No
Corrective Action Priority Ranking:	No NCAPS ranking
Environmental Control Indicator:	No
Institutional Control Indicator:	No
Human Exposure Controls Indicator:	N/A
Groundwater Controls Indicator:	N/A
Significant Non-Complier Universe:	No
Unaddressed Significant Non-Complier Universe:	No
Addressed Significant Non-Complier Universe:	No
Significant Non-Complier With a Compliance Schedule Universe:	No
Financial Assurance Required:	Not reported
Handler Date of Last Change:	20200210
Recognized Trader-Importer:	No
Recognized Trader-Exporter:	No
Importer of Spent Lead Acid Batteries:	No
Exporter of Spent Lead Acid Batteries:	No
Recycler Activity Without Storage:	No
Manifest Broker:	No
Sub-Part P Indicator:	No

Handler - Owner Operator:

Owner/Operator Indicator:	Operator
Owner/Operator Name:	CRANE AEROSPACE AND ELECTRONIC
Legal Status:	Other
Date Became Current:	Not reported
Date Ended Current:	Not reported
Owner/Operator Address:	3000 WINONA AVE. P.O. BOX 7722
Owner/Operator City,State,Zip:	BURBANK, CA 91504
Owner/Operator Telephone:	818-526-5705
Owner/Operator Telephone Ext:	Not reported
Owner/Operator Fax:	Not reported
Owner/Operator Email:	Not reported

Owner/Operator Indicator:	Owner
Owner/Operator Name:	CRANE AEROSPACE AND ELECTRONIC
Legal Status:	Other
Date Became Current:	Not reported
Date Ended Current:	Not reported
Owner/Operator Address:	3000 WINONA AVE. P.O. BOX 7722
Owner/Operator City,State,Zip:	BURBANK, CA 91504
Owner/Operator Telephone:	818-526-5705
Owner/Operator Telephone Ext:	Not reported
Owner/Operator Fax:	Not reported
Owner/Operator Email:	Not reported

Map ID  
Direction  
Distance  
Elevation

MAP FINDINGS

Site

Database(s)

EDR ID Number  
EPA ID Number

**CRANE AEROSPACE AND ELECTRONIC (Continued)**

**1026046385**

Historic Generators:

Receive Date: 20200127  
Handler Name: CRANE AEROSPACE AND ELECTRONIC  
Federal Waste Generator Description: Not a generator, verified  
State District Owner: Not reported  
Large Quantity Handler of Universal Waste: No  
Recognized Trader Importer: No  
Recognized Trader Exporter: No  
Spent Lead Acid Battery Importer: No  
Spent Lead Acid Battery Exporter: No  
Current Record: Yes  
Non Storage Recycler Activity: Not reported  
Electronic Manifest Broker: Not reported

List of NAICS Codes and Descriptions:

NAICS Code: 541713  
NAICS Description: RESEARCH AND DEVELOPMENT IN NANOTECHNOLOGY

Facility Has Received Notices of Violations:

Violations: No Violations Found

Evaluation Action Summary:

Evaluations: No Evaluations Found

**H55**  
**NNE**  
**1/8-1/4**  
**0.152 mi.**  
**800 ft.**

**KEITH SHIVELY**  
**3000 WINONA AVE, BLDG 18**  
**BURBANK, CA 91510**

**RCRA NonGen / NLR**

**1027681812**  
**CAC003223624**

**Site 4 of 10 in cluster H**

**Relative:**  
**Higher**

RCRA Listings:

**Actual:**  
**675 ft.**

Date Form Received by Agency: 20230321  
Handler Name: Keith Shively  
Handler Address: 3000 WINONA AVE, BLDG 18  
BURBANK, CA 91510  
Handler City,State,Zip: BURBANK, CA 91510  
EPA ID: CAC003223624  
Contact Name: KEITH SHIVELY  
Contact Address: 3000 WINONA AVE, BLDG 18  
Contact City,State,Zip: BURBANK, CA 91510  
Contact Telephone: 818-526-5705  
Contact Fax: Not reported  
Contact Email: KAITLY.TEECOR@YAHOO.COM  
Contact Title: Not reported  
EPA Region: 09  
Land Type: Not reported  
Federal Waste Generator Description: Not a generator, verified  
Non-Notifier: Not reported  
Biennial Report Cycle: Not reported  
Accessibility: Not reported  
Active Site Indicator: Not reported  
State District Owner: Not reported  
State District: Not reported  
Mailing Address: 3000 WINONA AVE, BLDG 18  
Mailing City,State,Zip: BURBANK, CA 91510  
Owner Name: Keith Shively

Map ID  
 Direction  
 Distance  
 Elevation

MAP FINDINGS

Site

Database(s)

EDR ID Number  
 EPA ID Number

**KEITH SHIVELY (Continued)**

**1027681812**

Owner Type:	Other
Operator Name:	Keith Shively
Operator Type:	Other
Short-Term Generator Activity:	No
Importer Activity:	No
Mixed Waste Generator:	No
Transporter Activity:	No
Transfer Facility Activity:	No
Recycler Activity with Storage:	No
Small Quantity On-Site Burner Exemption:	No
Smelting Melting and Refining Furnace Exemption:	No
Underground Injection Control:	No
Off-Site Waste Receipt:	No
Universal Waste Indicator:	No
Universal Waste Destination Facility:	No
Federal Universal Waste:	No
Active Site State-Reg Handler:	---
Federal Facility Indicator:	Not reported
Hazardous Secondary Material Indicator:	N
Sub-Part K Indicator:	Not reported
2018 GPRC Permit Baseline:	Not on the Baseline
2018 GPRC Renewals Baseline:	Not on the Baseline
202 GPRC Corrective Action Baseline:	No
Subject to Corrective Action Universe:	No
Non-TSDFs Where RCRA CA has Been Imposed Universe:	No
Corrective Action Priority Ranking:	No NCAPS ranking
Environmental Control Indicator:	No
Institutional Control Indicator:	No
Human Exposure Controls Indicator:	N/A
Groundwater Controls Indicator:	N/A
Significant Non-Complier Universe:	No
Unaddressed Significant Non-Complier Universe:	No
Addressed Significant Non-Complier Universe:	No
Significant Non-Complier With a Compliance Schedule Universe:	No
Financial Assurance Required:	Not reported
Handler Date of Last Change:	20230321
Recognized Trader-Importer:	No
Recognized Trader-Exporter:	No
Importer of Spent Lead Acid Batteries:	No
Exporter of Spent Lead Acid Batteries:	No
Recycler Activity Without Storage:	No
Manifest Broker:	No
Sub-Part P Indicator:	No

Handler - Owner Operator:

Owner/Operator Indicator:	Operator
Owner/Operator Name: KEITH SHIVELY	
Legal Status:	Other
Date Became Current:	Not reported
Date Ended Current:	Not reported
Owner/Operator Address:	3000 WINONA AVE, BLDG 18
Owner/Operator City,State,Zip:	BURBANK, CA 91510
Owner/Operator Telephone:	818-526-5705
Owner/Operator Telephone Ext:	Not reported
Owner/Operator Fax:	Not reported
Owner/Operator Email:	Not reported



Map ID  
 Direction  
 Distance  
 Elevation

MAP FINDINGS

Site

Database(s)

EDR ID Number  
 EPA ID Number

**KEITH SHIVELY (Continued)**

**1027681812**

Owner/Operator Indicator:	Owner
Owner/Operator Name: KEITH SHIVELY	
Legal Status:	Other
Date Became Current:	Not reported
Date Ended Current:	Not reported
Owner/Operator Address:	3000 WINONA AVE, BLDG 18
Owner/Operator City,State,Zip:	BURBANK, CA 91510
Owner/Operator Telephone:	818-526-5705
Owner/Operator Telephone Ext:	Not reported
Owner/Operator Fax:	Not reported
Owner/Operator Email:	Not reported

Historic Generators:

Receive Date:	20230321
Handler Name: KEITH SHIVELY	
Federal Waste Generator Description:	Not a generator, verified
State District Owner:	Not reported
Large Quantity Handler of Universal Waste:	No
Recognized Trader Importer:	No
Recognized Trader Exporter:	No
Spent Lead Acid Battery Importer:	No
Spent Lead Acid Battery Exporter:	No
Current Record:	Yes
Non Storage Recycler Activity:	No
Electronic Manifest Broker:	No

List of NAICS Codes and Descriptions:

NAICS Code:	334220
NAICS Description:	RADIO AND TELEVISION BROADCASTING AND WIRELESS COMMUNICATIONS EQUIPMENT MANUFACTURING

Facility Has Received Notices of Violations:

Violations:	No Violations Found
-------------	---------------------

Evaluation Action Summary:

Evaluations:	No Evaluations Found
--------------	----------------------

**H56**  
**NNE**  
**1/8-1/4**  
**0.152 mi.**  
**800 ft.**

**CRANE AEROSPACE AND ELECTRONIC**  
**3000 WINONA AVE.**  
**BURBANK, CA 91501**  
**Site 5 of 10 in cluster H**

**RCRA NonGen / NLR**    **1024748305**  
**CAC002968084**

**Relative:**  
**Higher**  
**Actual:**  
**675 ft.**

RCRA Listings:	
Date Form Received by Agency:	20180626
Handler Name:	Crane Aerospace And Electronic
Handler Address:	3000 WINONA AVE.
Handler City,State,Zip:	BURBANK, CA 91501
EPA ID:	CAC002968084
Contact Name:	CRANE AEROSPACE AND ELECTRONIC
Contact Address:	3000 WINONA AVE.
Contact City,State,Zip:	BURBANK, CA 91501
Contact Telephone:	818-526-5705
Contact Fax:	Not reported
Contact Email:	KABRINA.ROMO@CRANEAECOM

Map ID  
 Direction  
 Distance  
 Elevation

MAP FINDINGS

Site

Database(s)

EDR ID Number  
 EPA ID Number

**CRANE AEROSPACE AND ELECTRONIC (Continued)**

**1024748305**

Contact Title:	Not reported
EPA Region:	09
Land Type:	Not reported
Federal Waste Generator Description:	Not a generator, verified
Non-Notifier:	Not reported
Biennial Report Cycle:	Not reported
Accessibility:	Not reported
Active Site Indicator:	Handler Activities
State District Owner:	Not reported
State District:	Not reported
Mailing Address:	3000 WINONA AVE.
Mailing City,State,Zip:	BURBANK, CA 91501
Owner Name:	Crane Aerospace And Electronic
Owner Type:	Other
Operator Name:	Crane Aerospace And Electronic
Operator Type:	Other
Short-Term Generator Activity:	No
Importer Activity:	No
Mixed Waste Generator:	No
Transporter Activity:	No
Transfer Facility Activity:	No
Recycler Activity with Storage:	No
Small Quantity On-Site Burner Exemption:	No
Smelting Melting and Refining Furnace Exemption:	No
Underground Injection Control:	No
Off-Site Waste Receipt:	No
Universal Waste Indicator:	Yes
Universal Waste Destination Facility:	Yes
Federal Universal Waste:	No
Active Site State-Reg Handler:	---
Federal Facility Indicator:	Not reported
Hazardous Secondary Material Indicator:	N
Sub-Part K Indicator:	Not reported
2018 GPPRA Permit Baseline:	Not on the Baseline
2018 GPPRA Renewals Baseline:	Not on the Baseline
202 GPPRA Corrective Action Baseline:	No
Subject to Corrective Action Universe:	No
Non-TSDFs Where RCRA CA has Been Imposed Universe:	No
Corrective Action Priority Ranking:	No NCAPS ranking
Environmental Control Indicator:	No
Institutional Control Indicator:	No
Human Exposure Controls Indicator:	N/A
Groundwater Controls Indicator:	N/A
Significant Non-Complier Universe:	No
Unaddressed Significant Non-Complier Universe:	No
Addressed Significant Non-Complier Universe:	No
Significant Non-Complier With a Compliance Schedule Universe:	No
Financial Assurance Required:	Not reported
Handler Date of Last Change:	20180831
Recognized Trader-Importer:	No
Recognized Trader-Exporter:	No
Importer of Spent Lead Acid Batteries:	No
Exporter of Spent Lead Acid Batteries:	No
Recycler Activity Without Storage:	No
Manifest Broker:	No
Sub-Part P Indicator:	No

Map ID  
Direction  
Distance  
Elevation

MAP FINDINGS

Site

Database(s)

EDR ID Number  
EPA ID Number

**CRANE AEROSPACE AND ELECTRONIC (Continued)**

**1024748305**

Handler - Owner Operator:

Owner/Operator Indicator: Owner  
Owner/Operator Name: CRANE AEROSPACE AND ELECTRONIC  
Legal Status: Other  
Date Became Current: Not reported  
Date Ended Current: Not reported  
Owner/Operator Address: 3000 WINONA AVE.  
Owner/Operator City,State,Zip: BURBANK, CA 91501  
Owner/Operator Telephone: 818-526-5705  
Owner/Operator Telephone Ext: Not reported  
Owner/Operator Fax: Not reported  
Owner/Operator Email: Not reported

Owner/Operator Indicator: Operator  
Owner/Operator Name: CRANE AEROSPACE AND ELECTRONIC  
Legal Status: Other  
Date Became Current: Not reported  
Date Ended Current: Not reported  
Owner/Operator Address: 3000 WINONA AVE.  
Owner/Operator City,State,Zip: BURBANK, CA 91501  
Owner/Operator Telephone: 818-526-5705  
Owner/Operator Telephone Ext: Not reported  
Owner/Operator Fax: Not reported  
Owner/Operator Email: Not reported

Historic Generators:

Receive Date: 20180626  
Handler Name: CRANE AEROSPACE AND ELECTRONIC  
Federal Waste Generator Description: Not a generator, verified  
State District Owner: Not reported  
Large Quantity Handler of Universal Waste: No  
Recognized Trader Importer: No  
Recognized Trader Exporter: No  
Spent Lead Acid Battery Importer: No  
Spent Lead Acid Battery Exporter: No  
Current Record: Yes  
Non Storage Recycler Activity: Not reported  
Electronic Manifest Broker: Not reported

List of NAICS Codes and Descriptions:

NAICS Code: 56299  
NAICS Description: ALL OTHER WASTE MANAGEMENT SERVICES

Facility Has Received Notices of Violations:

Violations: No Violations Found

Evaluation Action Summary:

Evaluations: No Evaluations Found

MAP FINDINGS

Map ID  
Direction  
Distance  
Elevation

Site

Database(s)

EDR ID Number  
EPA ID Number

**H57**  
**NNE**  
**1/8-1/4**  
**0.152 mi.**  
**800 ft.**  
**Relative:**  
**Higher**  
**Actual:**  
**675 ft.**

**CRANE CO.**  
**3000 WINONA AVENUE**  
**BURBANK, CA 91504**  
**Site 6 of 10 in cluster H**

**RESPONSE** **S102628781**  
**ENVIROSTOR** **N/A**  
**LUST**  
**CPS-SLIC**  
**CERS HAZ WASTE**  
**CERS TANKS**  
**Cortese**  
**EMI**  
**ENF**  
**HIST CORTESE**  
**HWTS**  
**HAZNET**  
**NPDES**  
**WIP**  
**CIWQS**  
**CERS**

**RESPONSE:**

Name: CRANE CO.  
Address: 3000 WINONA AVENUE  
City,State,Zip: BURBANK, CA 91504  
Facility ID: 60002807  
Site Type: State Response  
Site Type Detail: State Response or NPL  
Acres: 3.7  
National Priorities List: NO  
Cleanup Oversight Agencies: SMBRP  
Lead Agency Description: DTSC - Site Cleanup Program  
Project Manager: Christopher Ioan  
Supervisor: Patrick Hsieh  
Division Branch: Cleanup Cypress  
Site Code: 301853  
Site Mgmt. Req.: NONE SPECIFIED  
Assembly: 44  
Senate: 20  
Special Program Status: Not reported  
Status: Active  
Status Date: 04/09/2019  
Restricted Use: YES  
Funding: Responsible Party  
Latitude: 34.19899  
Longitude: -118.3433  
APN: 2466-013-011  
Past Use: METAL PLATING - OTHER, WASTE - INDUSTRIAL TREATMENT FACILITY  
Potential COC : Cadmium and compounds  
Confirmed COC: Cadmium and compounds  
Potential Description: AQUI, SOIL  
Alias Name: 2466-013-011  
Alias Type: APN  
Alias Name: 301853  
Alias Type: Project Code (Site Code)  
Alias Name: 60002807  
Alias Type: Envirostor ID Number

**Completed Info:**

Completed Area Name: PROJECT WIDE  
Completed Sub Area Name: Not reported  
Completed Document Type: Correspondence  
Completed Date: 04/09/2019  
Comments: Not reported

Map ID  
Direction  
Distance  
Elevation

MAP FINDINGS

Site

Database(s)

EDR ID Number  
EPA ID Number

**CRANE CO. (Continued)**

**S102628781**

Completed Area Name: PROJECT WIDE  
Completed Sub Area Name: Not reported  
Completed Document Type: Soils Management Plan  
Completed Date: 01/10/2020  
Comments: Not reported

Future Area Name: Not reported  
Future Sub Area Name: Not reported  
Future Document Type: Not reported  
Future Due Date: Not reported  
Schedule Area Name: Not reported  
Schedule Sub Area Name: Not reported  
Schedule Document Type: Not reported  
Schedule Due Date: Not reported  
Schedule Revised Date: Not reported

**ENVIROSTOR:**

Name: CRANE CO.  
Address: 3000 WINONA AVENUE  
City,State,Zip: BURBANK, CA 91504  
Facility ID: 60002807  
Status: Active  
Status Date: 04/09/2019  
Site Code: 301853  
Site Type: State Response  
Site Type Detailed: State Response or NPL  
Acres: 3.7  
NPL: NO  
Regulatory Agencies: SMBRP  
Lead Agency: SMBRP  
Program Manager: Christopher Ioan  
Supervisor: Patrick Hsieh  
Division Branch: Cleanup Cypress  
Assembly: 44  
Senate: 20  
Special Program: Not reported  
Restricted Use: YES  
Site Mgmt Req: NONE SPECIFIED  
Funding: Responsible Party  
Latitude: 34.19899  
Longitude: -118.3433  
APN: 2466-013-011  
Past Use: METAL PLATING - OTHER, WASTE - INDUSTRIAL TREATMENT FACILITY  
Potential COC: Cadmium and compounds  
Confirmed COC: Cadmium and compounds  
Potential Description: AQUI, SOIL  
Alias Name: 2466-013-011  
Alias Type: APN  
Alias Name: 301853  
Alias Type: Project Code (Site Code)  
Alias Name: 60002807  
Alias Type: Envirostor ID Number

**Completed Info:**

Completed Area Name: PROJECT WIDE  
Completed Sub Area Name: Not reported  
Completed Document Type: Correspondence

Map ID  
Direction  
Distance  
Elevation

MAP FINDINGS

Site

Database(s)

EDR ID Number  
EPA ID Number

**CRANE CO. (Continued)**

**S102628781**

Completed Date: 04/09/2019  
Comments: Not reported

Completed Area Name: PROJECT WIDE  
Completed Sub Area Name: Not reported  
Completed Document Type: Soils Management Plan  
Completed Date: 01/10/2020  
Comments: Not reported

Future Area Name: Not reported  
Future Sub Area Name: Not reported  
Future Document Type: Not reported  
Future Due Date: Not reported  
Schedule Area Name: Not reported  
Schedule Sub Area Name: Not reported  
Schedule Document Type: Not reported  
Schedule Due Date: Not reported  
Schedule Revised Date: Not reported

**LUST REG 4:**

Region: 4  
Regional Board: 04  
County: Los Angeles  
Facility Id: 104.0315  
Status: Remedial action (cleanup) Underway  
Substance: Solvents  
Substance Quantity: Not reported  
Local Case No: 2040044  
Case Type: Specific tank leak that has contaminated an aquifer used for drinking water  
Abatement Method Used at the Site: Not reported  
Global ID: T0603700142  
W Global ID: Not reported  
Staff: MZ  
Local Agency: 19007  
Cross Street: Not reported  
Enforcement Type: Not reported  
Date Leak Discovered: Not reported  
Date Leak First Reported: 11/18/1983  
Date Leak Record Entered: 12/31/1986  
Date Confirmation Began: Not reported  
Date Leak Stopped: Not reported  
Date Case Last Changed on Database: 6/4/1998  
Date the Case was Closed: Not reported  
How Leak Discovered: Not reported  
How Leak Stopped: Not reported  
Cause of Leak: UNK  
Leak Source: UNK  
Operator: OLD CASE #915040016  
Water System: Not reported  
Well Name: Not reported  
Approx. Dist To Production Well (ft): 2966.477639033646063794527291  
Source of Cleanup Funding: UNK  
Preliminary Site Assessment Workplan Submitted: Not reported  
Preliminary Site Assessment Began: Not reported  
Pollution Characterization Began: 12/12/1988  
Remediation Plan Submitted: Not reported  
Remedial Action Underway: 6/4/1998

Map ID  
Direction  
Distance  
Elevation

MAP FINDINGS

Site

Database(s)

EDR ID Number  
EPA ID Number

**CRANE CO. (Continued)**

**S102628781**

Post Remedial Action Monitoring Began: Not reported  
Enforcement Action Date: Not reported  
Historical Max MTBE Date: Not reported  
Hist Max MTBE Conc in Groundwater: Not reported  
Hist Max MTBE Conc in Soil: Not reported  
Significant Interim Remedial Action Taken: Not reported  
GW Qualifier: Not reported  
Soil Qualifier: Not reported  
Organization: Not reported  
Owner Contact: Not reported  
Responsible Party: BLANK RP  
RP Address: 3000 WINONA AVE., BURBANK, CA 91504  
Program: SLIC  
Lat/Long: 34.199064 / -1  
Local Agency Staff: DB  
Beneficial Use: Not reported  
Priority: Not reported  
Cleanup Fund Id: Not reported  
Suspended: Not reported  
Assigned Name: Not reported  
Summary: \*CONTAMINATION NOT SIGNIFICANT--16 TANKS REMOVED \*\*AB1803 UNIT II NOW HANDLING

**CPS-SLIC:**

Name: CRANE CO  
Address: 3000 WINONA AVE  
City,State,Zip: BURBANK, CA  
Region: STATE  
**Facility Status: Open - Verification Monitoring**  
Status Date: 01/01/1998  
Global Id: SL0002040044  
Lead Agency: LOS ANGELES RWQCB (REGION 4)  
Lead Agency Case Number: Not reported  
Latitude: 34.1989184925326  
Longitude: -118.343482017517  
Case Type: Cleanup Program Site  
Case Worker: NLA  
Local Agency: Not reported  
RB Case Number: 104.0315  
File Location: Regional Board  
Potential Media Affected: Aquifer used for drinking water supply  
Potential Contaminants of Concern: 1,1,1-Trichloroethane (TCA), Dichloroethene (DCE), Tetrachloroethylene (PCE), Trichloroethylene (TCE), Freon, Other CFCs, Chromium, Chromium VI, Other Metal  
EPA Region: 9  
Coordinate Source: Google Map Move  
Cuf Case: NO  
Quantity Released Gallons: Not reported  
Begin Date: Not reported  
Leak Reported Date: Not reported  
How Discovered: Not reported  
How Discovered Description: Not reported  
Discharge Source: Not reported  
Discharge Cause: Not reported  
Stop Method: Not reported  
Stop Description: Not reported  
No Further Action Date: Not reported

Map ID  
Direction  
Distance  
Elevation

MAP FINDINGS

Site

Database(s)

EDR ID Number  
EPA ID Number

**CRANE CO. (Continued)**

**S102628781**

CA Water Watershed Name: Los Angeles River - San Fernando - Bull Canyon (412.21)  
Dwr Groundwater Subbasin Name: San Fernando Valley (4-012)  
Disadvantaged Community: Not reported  
CA Enviroscreen 3 Score: 76-80%  
CA Enviroscreen 4 Score: 90-95%  
Military DOD Site: No  
Facility Project Subtype: Not reported  
RWQCB Region: LOS ANGELES RWQCB (REGION 4)  
Site History: The Hydro-Aire facility is a subsidiary of Crane, a diversified manufacturer of engineered industrial products with operations worldwide. Hydro-Aire has been in operation at this location since 1946 (Hydro-Aire, 1987). Hydro-Aire manufactures aviation and aeronautical equipment at the site. The site encompasses approximately 11 acres in an industrial area of the City of Burbank (Figure 1). Kerr Canning Company used to occupy the site and the adjacent properties were used for agricultural purposes (grape growing). Pursuant to the California Environmental Quality Act (CEQA), the DTSC has prepared a Notice of Exemption (NOE) dated August 15, 2011, which concludes that the project will not have significant effect on the environment and a Land Use Covenant is to be recorded to restrict the property to current industrial/commercial use. Currently, several office and manufacturing buildings occupy the central and northern portions of the property, and paved parking areas are located in the eastern and southern portions of the site. The former plating room and the former wastewater treatment system were located at the south end of Building 1 (Figure 2). Hydro-Aire began electroplating operations at this location in 1951. In February 1985, an automated wastewater treatment system was installed as an integral part of the plating line (Hydro-Aire, 1986). The plating and wastewater treatment operations were discontinued in February 1991. Demolishing of the former plating room and wastewater treatment system components was conducted in 1991 and 2001. The California Regional Water Quality Control Board Los Angeles Region (RWQCB) has been the lead agency for the Hydro-Aire site investigation and remediation work since the 1980s. Significant investigation and remediation work at the site have been completed under the RWQCB s oversight including the former plating room assessments and soil remediation and groundwater monitoring. Concurrently with the RWQCB, the DTSC and City of Burbank have also provided oversight for this project. Detailed descriptions of the former plating room and operations have been provided in reports submitted to the Regional Board.

[Click here to access the California GeoTracker records for this facility:](#)

Name: CRANE COMPANY  
Address: 3000 WINONA AVE  
City,State,Zip: BURBANK, CA 91504  
Region: STATE  
**Facility Status: Completed - Case Closed**  
Status Date: 03/30/2005  
Global Id: T0603700142  
Lead Agency: LOS ANGELES RWQCB (REGION 4)  
Lead Agency Case Number: Not reported  
Latitude: 34.199064  
Longitude: -118.343319  
Case Type: Cleanup Program Site



Map ID  
Direction  
Distance  
Elevation

MAP FINDINGS

Site

Database(s)

EDR ID Number  
EPA ID Number

**CRANE CO. (Continued)**

**S102628781**

Case Worker: LM  
Local Agency: BURBANK, CITY OF  
RB Case Number: 104.0315  
File Location: Not reported  
Potential Media Affected: Aquifer used for drinking water supply  
Potential Contaminants of Concern: \* Solvents  
EPA Region: 9  
Coordinate Source: \* Historical Geocode - Exact Address Match  
Cuf Case: NO  
Quantity Released Gallons: Not reported  
Begin Date: 11/18/1983  
Leak Reported Date: 11/18/1983  
How Discovered: Not reported  
How Discovered Description: Not reported  
Discharge Source: Other  
Discharge Cause: Unknown  
Stop Method: Not reported  
Stop Description: Not reported  
No Further Action Date: 03/30/2005  
CA Water Watershed Name: Los Angeles River - San Fernando - Bull Canyon (412.21)  
Dwr Groundwater Subbasin Name: San Fernando Valley (4-012)  
Disadvantaged Community: Not reported  
CA EnviroScreen 3 Score: 76-80%  
CA EnviroScreen 4 Score: 90-95%  
Military DOD Site: No  
Facility Project Subtype: Not reported  
RWQCB Region: LOS ANGELES RWQCB (REGION 4)  
Site History: Site has completed site assessment for VOCs and heavy metals. Site received a no further requirements letter for the ongoing heavy metals investigation on March 30, 2005. Presently, the site conducts routing groundwater monitoring.

[Click here to access the California GeoTracker records for this facility:](#)

**CERS HAZ WASTE:**

Name: CRANE HYDRO-AIRE  
Address: 3000 WINONA AVE  
City,State,Zip: BURBANK, CA 91504-2540  
Site ID: 390772  
CERS ID: 10152189  
CERS Description: RCRA LQ HW Generator

Name: CRANE HYDRO-AIRE  
Address: 3000 WINONA AVE  
City,State,Zip: BURBANK, CA 91504-2540  
Site ID: 390772  
CERS ID: 10152189  
CERS Description: Hazardous Waste Generator

**CERS TANKS:**

Name: CRANE HYDRO-AIRE  
Address: 3000 WINONA AVE  
City,State,Zip: BURBANK, CA 91504-2540  
Site ID: 390772  
CERS ID: 10152189  
CERS Description: Aboveground Petroleum Storage

Map ID  
Direction  
Distance  
Elevation

MAP FINDINGS

Site

Database(s)

EDR ID Number  
EPA ID Number

CRANE CO. (Continued)

S102628781

CORTESE:

Name: CRANE CO.  
Address: 3000 WINONA AVENUE  
City,State,Zip: BURBANK, CA 91504  
Region: CORTESE  
Envirostor Id: 60002807  
Global ID: Not reported  
Site/Facility Type: STATE RESPONSE  
Cleanup Status: ACTIVE  
Status Date: 04/09/2019  
Site Code: 301853  
Latitude: 34.198993  
Longitude: -118.34334  
Owner: Not reported  
Enf Type: Not reported  
Swat R: Not reported  
Flag: envirostor  
Order No: Not reported  
Waste Discharge System No: Not reported  
Effective Date: Not reported  
Region 2: Not reported  
WID Id: Not reported  
Solid Waste Id No: Not reported  
Waste Management Uit Name: Not reported  
File Name: Haz Waste & Substances Sites

EMI:

Name: CRANE CO, HYDRO-AIRE DIV  
Address: 3000 WINONA AVE  
City,State,Zip: BURBANK, CA 91504  
Year: 1987  
County Code: 19  
Air Basin: SC  
Facility ID: 24756  
Air District Name: SC  
SIC Code: 3728  
Air District Name: SOUTH COAST AQMD  
Community Health Air Pollution Info System: Not reported  
Consolidated Emission Reporting Rule: Not reported  
Total Organic Hydrocarbon Gases Tons/Yr: 92  
Reactive Organic Gases Tons/Yr: 12  
Carbon Monoxide Emissions Tons/Yr: 0  
NOX - Oxides of Nitrogen Tons/Yr: 0  
SOX - Oxides of Sulphur Tons/Yr: 0  
Particulate Matter Tons/Yr: 0  
Part. Matter 10 Micrometers and Smlr Tons/Yr:0

Name: CRANE CO, HYDRO-AIRE DIV  
Address: 3000 WINONA AVE  
City,State,Zip: BURBANK, CA 91504  
Year: 1990  
County Code: 19  
Air Basin: SC  
Facility ID: 24756  
Air District Name: SC  
SIC Code: 3728

Map ID  
Direction  
Distance  
Elevation

MAP FINDINGS

Site

Database(s)

EDR ID Number  
EPA ID Number

**CRANE CO. (Continued)**

**S102628781**

Air District Name: SOUTH COAST AQMD  
Community Health Air Pollution Info System: Not reported  
Consolidated Emission Reporting Rule: Not reported  
Total Organic Hydrocarbon Gases Tons/Yr: 70  
Reactive Organic Gases Tons/Yr: 23  
Carbon Monoxide Emissions Tons/Yr: 0  
NOX - Oxides of Nitrogen Tons/Yr: 0  
SOX - Oxides of Sulphur Tons/Yr: 0  
Particulate Matter Tons/Yr: 0  
Part. Matter 10 Micrometers and Smlr Tons/Yr:0

Name: CRANE CO, HYDRO-AIRE DIV  
Address: 3000 WINONA AV  
City,State,Zip: BURBANK, CA 91504  
Year: 1993  
County Code: 19  
Air Basin: SC  
Facility ID: 24756  
Air District Name: SC  
SIC Code: 3728  
Air District Name: SOUTH COAST AQMD  
Community Health Air Pollution Info System: Not reported  
Consolidated Emission Reporting Rule: Not reported  
Total Organic Hydrocarbon Gases Tons/Yr: 19  
Reactive Organic Gases Tons/Yr: 5  
Carbon Monoxide Emissions Tons/Yr: 0  
NOX - Oxides of Nitrogen Tons/Yr: 0  
SOX - Oxides of Sulphur Tons/Yr: 0  
Particulate Matter Tons/Yr: 0  
Part. Matter 10 Micrometers and Smlr Tons/Yr:0

Name: CRANE CO, HYDRO-AIRE DIV  
Address: 3000 WINONA AV  
City,State,Zip: BURBANK, CA 91504  
Year: 1995  
County Code: 19  
Air Basin: SC  
Facility ID: 24756  
Air District Name: SC  
SIC Code: 3728  
Air District Name: SOUTH COAST AQMD  
Community Health Air Pollution Info System: Not reported  
Consolidated Emission Reporting Rule: Not reported  
Total Organic Hydrocarbon Gases Tons/Yr: 19  
Reactive Organic Gases Tons/Yr: 5  
Carbon Monoxide Emissions Tons/Yr: 0  
NOX - Oxides of Nitrogen Tons/Yr: 0  
SOX - Oxides of Sulphur Tons/Yr: 0  
Particulate Matter Tons/Yr: 0  
Part. Matter 10 Micrometers and Smlr Tons/Yr:0

Name: CRANE CO, HYDRO-AIRE DIV  
Address: 3000 WINONA AVE  
City,State,Zip: BURBANK, CA 91504  
Year: 1996  
County Code: 19  
Air Basin: SC

Map ID  
Direction  
Distance  
Elevation

MAP FINDINGS

Site

Database(s)

EDR ID Number  
EPA ID Number

CRANE CO. (Continued)

S102628781

Facility ID: 24756  
Air District Name: SC  
SIC Code: 3728  
Air District Name: SOUTH COAST AQMD  
Community Health Air Pollution Info System: Not reported  
Consolidated Emission Reporting Rule: Not reported  
Total Organic Hydrocarbon Gases Tons/Yr: 12  
Reactive Organic Gases Tons/Yr: 5  
Carbon Monoxide Emissions Tons/Yr: 0  
NOX - Oxides of Nitrogen Tons/Yr: 0  
SOX - Oxides of Sulphur Tons/Yr: 0  
Particulate Matter Tons/Yr: 0  
Part. Matter 10 Micrometers and Smlr Tons/Yr:0

Name: CRANE CO, HYDRO-AIRE DIV  
Address: 3000 WINONA AV  
City,State,Zip: BURBANK, CA 91504  
Year: 1997  
County Code: 19  
Air Basin: SC  
Facility ID: 24756  
Air District Name: SC  
SIC Code: 3728  
Air District Name: SOUTH COAST AQMD  
Community Health Air Pollution Info System: Not reported  
Consolidated Emission Reporting Rule: Not reported  
Total Organic Hydrocarbon Gases Tons/Yr: 10  
Reactive Organic Gases Tons/Yr: 7  
Carbon Monoxide Emissions Tons/Yr: 0  
NOX - Oxides of Nitrogen Tons/Yr: 0  
SOX - Oxides of Sulphur Tons/Yr: 0  
Particulate Matter Tons/Yr: 0  
Part. Matter 10 Micrometers and Smlr Tons/Yr:0

Name: CRANE CO, HYDRO-AIRE DIV  
Address: 3000 WINONA AV  
City,State,Zip: BURBANK, CA 91504  
Year: 1998  
County Code: 19  
Air Basin: SC  
Facility ID: 24756  
Air District Name: SC  
SIC Code: 3728  
Air District Name: SOUTH COAST AQMD  
Community Health Air Pollution Info System: Not reported  
Consolidated Emission Reporting Rule: Not reported  
Total Organic Hydrocarbon Gases Tons/Yr: 9  
Reactive Organic Gases Tons/Yr: 7  
Carbon Monoxide Emissions Tons/Yr: 0  
NOX - Oxides of Nitrogen Tons/Yr: 0  
SOX - Oxides of Sulphur Tons/Yr: 0  
Particulate Matter Tons/Yr: 0  
Part. Matter 10 Micrometers and Smlr Tons/Yr:0

Name: CRANE CO, HYDRO-AIRE DIV  
Address: 3000 WINONA AV  
City,State,Zip: BURBANK, CA 91504

Map ID  
Direction  
Distance  
Elevation

MAP FINDINGS

Site

Database(s)

EDR ID Number  
EPA ID Number

**CRANE CO. (Continued)**

**S102628781**

Year: 1999  
County Code: 19  
Air Basin: SC  
Facility ID: 24756  
Air District Name: SC  
SIC Code: 3728  
Air District Name: SOUTH COAST AQMD  
Community Health Air Pollution Info System: Not reported  
Consolidated Emission Reporting Rule: Not reported  
Total Organic Hydrocarbon Gases Tons/Yr: 10  
Reactive Organic Gases Tons/Yr: 7  
Carbon Monoxide Emissions Tons/Yr: 0  
NOX - Oxides of Nitrogen Tons/Yr: 0  
SOX - Oxides of Sulphur Tons/Yr: 0  
Particulate Matter Tons/Yr: 0  
Part. Matter 10 Micrometers and Smlr Tons/Yr:0

Name: CRANE CO, HYDRO-AIRE DIV  
Address: 3000 WINONA AV  
City,State,Zip: BURBANK, CA 91504  
Year: 2000  
County Code: 19  
Air Basin: SC  
Facility ID: 24756  
Air District Name: SC  
SIC Code: 3728  
Air District Name: SOUTH COAST AQMD  
Community Health Air Pollution Info System: Not reported  
Consolidated Emission Reporting Rule: Not reported  
Total Organic Hydrocarbon Gases Tons/Yr: 10  
Reactive Organic Gases Tons/Yr: 7  
Carbon Monoxide Emissions Tons/Yr: 0  
NOX - Oxides of Nitrogen Tons/Yr: 0  
SOX - Oxides of Sulphur Tons/Yr: 0  
Particulate Matter Tons/Yr: 0  
Part. Matter 10 Micrometers and Smlr Tons/Yr:0

Name: CRANE CO, HYDRO-AIRE DIV  
Address: 3000 WINONA AV  
City,State,Zip: BURBANK, CA 91504  
Year: 2001  
County Code: 19  
Air Basin: SC  
Facility ID: 24756  
Air District Name: SC  
SIC Code: 3728  
Air District Name: SOUTH COAST AQMD  
Community Health Air Pollution Info System: Y  
Consolidated Emission Reporting Rule: Not reported  
Total Organic Hydrocarbon Gases Tons/Yr: 0  
Reactive Organic Gases Tons/Yr: 0  
Carbon Monoxide Emissions Tons/Yr: 0  
NOX - Oxides of Nitrogen Tons/Yr: 0  
SOX - Oxides of Sulphur Tons/Yr: 0  
Particulate Matter Tons/Yr: 0  
Part. Matter 10 Micrometers and Smlr Tons/Yr:0

Map ID  
Direction  
Distance  
Elevation

MAP FINDINGS

Site

Database(s)

EDR ID Number  
EPA ID Number

CRANE CO. (Continued)

S102628781

Name: CRANE CO, HYDRO-AIRE DIV  
Address: 3000 WINONA AVE  
City,State,Zip: BURBANK, CA 91504  
Year: 2002  
County Code: 19  
Air Basin: SC  
Facility ID: 24756  
Air District Name: SC  
SIC Code: 3728  
Air District Name: SOUTH COAST AQMD  
Community Health Air Pollution Info System: Not reported  
Consolidated Emission Reporting Rule: Not reported  
Total Organic Hydrocarbon Gases Tons/Yr: 3  
Reactive Organic Gases Tons/Yr: 3  
Carbon Monoxide Emissions Tons/Yr: 0  
NOX - Oxides of Nitrogen Tons/Yr: 0  
SOX - Oxides of Sulphur Tons/Yr: 0  
Particulate Matter Tons/Yr: 0  
Part. Matter 10 Micrometers and Smlr Tons/Yr:0

Name: CRANE CO, HYDRO-AIRE DIV  
Address: 3000 WINONA AVE  
City,State,Zip: BURBANK, CA 91504  
Year: 2003  
County Code: 19  
Air Basin: SC  
Facility ID: 24756  
Air District Name: SC  
SIC Code: 3728  
Air District Name: SOUTH COAST AQMD  
Community Health Air Pollution Info System: Not reported  
Consolidated Emission Reporting Rule: Not reported  
Total Organic Hydrocarbon Gases Tons/Yr: 3  
Reactive Organic Gases Tons/Yr: 3  
Carbon Monoxide Emissions Tons/Yr: 0  
NOX - Oxides of Nitrogen Tons/Yr: 0  
SOX - Oxides of Sulphur Tons/Yr: 0  
Particulate Matter Tons/Yr: 0  
Part. Matter 10 Micrometers and Smlr Tons/Yr:0

Name: CRANE CO, HYDRO-AIRE DIV  
Address: 3000 WINONA AVE  
City,State,Zip: BURBANK, CA 91504  
Year: 2004  
County Code: 19  
Air Basin: SC  
Facility ID: 24756  
Air District Name: SC  
SIC Code: 3728  
Air District Name: SOUTH COAST AQMD  
Community Health Air Pollution Info System: Y  
Consolidated Emission Reporting Rule: Not reported  
Total Organic Hydrocarbon Gases Tons/Yr: 2.7898091  
Reactive Organic Gases Tons/Yr: 2.68  
Carbon Monoxide Emissions Tons/Yr: 0.105  
NOX - Oxides of Nitrogen Tons/Yr: 0.125  
SOX - Oxides of Sulphur Tons/Yr: 0.00075

Map ID  
Direction  
Distance  
Elevation

MAP FINDINGS

Site

Database(s)

EDR ID Number  
EPA ID Number

**CRANE CO. (Continued)**

**S102628781**

Particulate Matter Tons/Yr: 0.0095  
Part. Matter 10 Micrometers and Smlr Tons/Yr:0.01

Name: CRANE CO, HYDRO-AIRE DIV  
Address: 3000 WINONA AVE  
City,State,Zip: BURBANK, CA 91504  
Year: 2006  
County Code: 19  
Air Basin: SC  
Facility ID: 24756  
Air District Name: SC  
SIC Code: 3728  
Air District Name: SOUTH COAST AQMD  
Community Health Air Pollution Info System: Not reported  
Consolidated Emission Reporting Rule: Not reported  
Total Organic Hydrocarbon Gases Tons/Yr: .6299174112714052543  
Reactive Organic Gases Tons/Yr: .591  
Carbon Monoxide Emissions Tons/Yr: .011  
NOX - Oxides of Nitrogen Tons/Yr: .011  
SOX - Oxides of Sulphur Tons/Yr: .011  
Particulate Matter Tons/Yr: .011  
Part. Matter 10 Micrometers and Smlr Tons/Yr:.00209

Name: CRANE CO, HYDRO-AIRE DIV  
Address: 3000 WINONA AVE  
City,State,Zip: BURBANK, CA 91504  
Year: 2007  
County Code: 19  
Air Basin: SC  
Facility ID: 24756  
Air District Name: SC  
SIC Code: 3728  
Air District Name: SOUTH COAST AQMD  
Community Health Air Pollution Info System: Not reported  
Consolidated Emission Reporting Rule: Not reported  
Total Organic Hydrocarbon Gases Tons/Yr: .6299174112714052543  
Reactive Organic Gases Tons/Yr: .591  
Carbon Monoxide Emissions Tons/Yr: .011  
NOX - Oxides of Nitrogen Tons/Yr: .011  
SOX - Oxides of Sulphur Tons/Yr: .011  
Particulate Matter Tons/Yr: .011  
Part. Matter 10 Micrometers and Smlr Tons/Yr:.00209

Name: CRANE CO, HYDRO-AIRE DIV  
Address: 3000 WINONA AVE  
City,State,Zip: BURBANK, CA 91510  
Year: 2011  
County Code: 19  
Air Basin: SC  
Facility ID: 24756  
Air District Name: SC  
SIC Code: 3728  
Air District Name: SOUTH COAST AQMD  
Community Health Air Pollution Info System: Not reported  
Consolidated Emission Reporting Rule: Not reported  
Total Organic Hydrocarbon Gases Tons/Yr: 6.3169841768  
Reactive Organic Gases Tons/Yr: 4.0214325617

Map ID  
Direction  
Distance  
Elevation

MAP FINDINGS

Site

Database(s)

EDR ID Number  
EPA ID Number

**CRANE CO. (Continued)**

**S102628781**

Carbon Monoxide Emissions Tons/Yr: 0.00447  
NOX - Oxides of Nitrogen Tons/Yr: 0.01032  
SOX - Oxides of Sulphur Tons/Yr: 7e-005  
Particulate Matter Tons/Yr: 0.036913377571  
Part. Matter 10 Micrometers and Smlr Tons/Yr:0.035449202468

Name: CRANE CO, HYDRO-AIRE DIV  
Address: 3000 WINONA AVE  
City,State,Zip: BURBANK, CA 91510  
Year: 2012  
County Code: 19  
Air Basin: SC  
Facility ID: 24756  
Air District Name: SC  
SIC Code: 9999  
Air District Name: SOUTH COAST AQMD  
Community Health Air Pollution Info System: Not reported  
Consolidated Emission Reporting Rule: Not reported  
Total Organic Hydrocarbon Gases Tons/Yr: 1.1630731855  
Reactive Organic Gases Tons/Yr: 1.149  
Carbon Monoxide Emissions Tons/Yr: 0  
NOX - Oxides of Nitrogen Tons/Yr: 0  
SOX - Oxides of Sulphur Tons/Yr: 0  
Particulate Matter Tons/Yr: 0.0005  
Part. Matter 10 Micrometers and Smlr Tons/Yr:0.00048

Name: CRANE CO, HYDRO-AIRE DIV  
Address: 3000 WINONA AVE  
City,State,Zip: BURBANK, CA 91510  
Year: 2013  
County Code: 19  
Air Basin: SC  
Facility ID: 24756  
Air District Name: SC  
SIC Code: 3728  
Air District Name: SOUTH COAST AQMD  
Community Health Air Pollution Info System: Not reported  
Consolidated Emission Reporting Rule: Not reported  
Total Organic Hydrocarbon Gases Tons/Yr: 3.5558457334  
Reactive Organic Gases Tons/Yr: 3.51282  
Carbon Monoxide Emissions Tons/Yr: 0  
NOX - Oxides of Nitrogen Tons/Yr: 0  
SOX - Oxides of Sulphur Tons/Yr: 0  
Particulate Matter Tons/Yr: 0.00586797  
Part. Matter 10 Micrometers and Smlr Tons/Yr:0.0056332512

Name: CRANE CO, HYDRO-AIRE DIV  
Address: 3000 WINONA AVE  
City,State,Zip: BURBANK, CA 91510  
Year: 2014  
County Code: 19  
Air Basin: SC  
Facility ID: 24756  
Air District Name: SC  
SIC Code: 3728  
Air District Name: SOUTH COAST AQMD  
Community Health Air Pollution Info System: Not reported



Map ID  
Direction  
Distance  
Elevation

MAP FINDINGS

Site

Database(s)

EDR ID Number  
EPA ID Number

**CRANE CO. (Continued)**

**S102628781**

Consolidated Emission Reporting Rule: Not reported  
Total Organic Hydrocarbon Gases Tons/Yr: 5.1070435884  
Reactive Organic Gases Tons/Yr: 4.33691  
Carbon Monoxide Emissions Tons/Yr: 0  
NOX - Oxides of Nitrogen Tons/Yr: 0  
SOX - Oxides of Sulphur Tons/Yr: 0  
Particulate Matter Tons/Yr: 0.00461  
Part. Matter 10 Micrometers and Smlr Tons/Yr:0.0044256

Name: CRANE CO, HYDRO-AIRE DIV  
Address: 3000 WINONA AVE  
City,State,Zip: BURBANK, CA 91510  
Year: 2015  
County Code: 19  
Air Basin: SC  
Facility ID: 24756  
Air District Name: SC  
SIC Code: 3728  
Air District Name: SOUTH COAST AQMD  
Community Health Air Pollution Info System: Not reported  
Consolidated Emission Reporting Rule: Not reported  
Total Organic Hydrocarbon Gases Tons/Yr: 7.6095085102  
Reactive Organic Gases Tons/Yr: 6.43196395  
Carbon Monoxide Emissions Tons/Yr: 0  
NOX - Oxides of Nitrogen Tons/Yr: 0  
SOX - Oxides of Sulphur Tons/Yr: 0  
Particulate Matter Tons/Yr: 0.00469465  
Part. Matter 10 Micrometers and Smlr Tons/Yr:0.004506864

Name: CRANE CO, HYDRO-AIRE DIV  
Address: 3000 WINONA AVE  
City,State,Zip: BURBANK, CA 91510  
Year: 2016  
County Code: 19  
Air Basin: SC  
Facility ID: 24756  
Air District Name: SC  
SIC Code: 3728  
Air District Name: SOUTH COAST AQMD  
Community Health Air Pollution Info System: Not reported  
Consolidated Emission Reporting Rule: Not reported  
Total Organic Hydrocarbon Gases Tons/Yr: 7.5221223739  
Reactive Organic Gases Tons/Yr: 6.37  
Carbon Monoxide Emissions Tons/Yr: Not reported  
NOX - Oxides of Nitrogen Tons/Yr: Not reported  
SOX - Oxides of Sulphur Tons/Yr: Not reported  
Particulate Matter Tons/Yr: 0.0056434  
Part. Matter 10 Micrometers and Smlr Tons/Yr:0.005417664

Name: CRANE CO, HYDRO-AIRE DIV  
Address: 3000 WINONA AVE  
City,State,Zip: BURBANK, CA 91510  
Year: 2017  
County Code: 19  
Air Basin: SC  
Facility ID: 24756  
Air District Name: SC

Map ID  
Direction  
Distance  
Elevation

MAP FINDINGS

Site

Database(s)

EDR ID Number  
EPA ID Number

**CRANE CO. (Continued)**

**S102628781**

SIC Code: 3728  
Air District Name: SOUTH COAST AQMD  
Community Health Air Pollution Info System: Not reported  
Consolidated Emission Reporting Rule: Not reported  
Total Organic Hydrocarbon Gases Tons/Yr: 0.9765146723  
Reactive Organic Gases Tons/Yr: 0.81554  
Carbon Monoxide Emissions Tons/Yr: Not reported  
NOX - Oxides of Nitrogen Tons/Yr: Not reported  
SOX - Oxides of Sulphur Tons/Yr: Not reported  
Particulate Matter Tons/Yr: 0.004514409  
Part. Matter 10 Micrometers and Smlr Tons/Yr:0.00433383264

Name: CRANE CO, HYDRO-AIRE DIV  
Address: 3000 WINONA AVE  
City,State,Zip: BURBANK, CA 91510  
Year: 2018  
County Code: 19  
Air Basin: SC  
Facility ID: 24756  
Air District Name: SC  
SIC Code: 3728  
Air District Name: SOUTH COAST AQMD  
Community Health Air Pollution Info System: Not reported  
Consolidated Emission Reporting Rule: Not reported  
Total Organic Hydrocarbon Gases Tons/Yr: 1.2908868062  
Reactive Organic Gases Tons/Yr: 1.1141  
Carbon Monoxide Emissions Tons/Yr: Not reported  
NOX - Oxides of Nitrogen Tons/Yr: Not reported  
SOX - Oxides of Sulphur Tons/Yr: Not reported  
Particulate Matter Tons/Yr: 0.004281829  
Part. Matter 10 Micrometers and Smlr Tons/Yr:0.00411055584

Name: CRANE CO, HYDRO-AIRE DIV  
Address: 3000 WINONA AVE  
City,State,Zip: BURBANK, CA 91510  
Year: 2019  
County Code: 19  
Air Basin: SC  
Facility ID: 24756  
Air District Name: SC  
SIC Code: 3728  
Air District Name: SOUTH COAST AQMD  
Community Health Air Pollution Info System: Not reported  
Consolidated Emission Reporting Rule: Not reported  
Total Organic Hydrocarbon Gases Tons/Yr: 1.0120343887  
Reactive Organic Gases Tons/Yr: 0.8923  
Carbon Monoxide Emissions Tons/Yr: Not reported  
NOX - Oxides of Nitrogen Tons/Yr: Not reported  
SOX - Oxides of Sulphur Tons/Yr: Not reported  
Particulate Matter Tons/Yr: 0.01969545885  
Part. Matter 10 Micrometers and Smlr Tons/Yr:0.018907640496

**ENF:**

Name: CRANE CO.(HYDRO-AIRE)  
Address: 3000 WINONA  
City,State,Zip: BURBANK, CA 91504  
Region: 4

Map ID  
Direction  
Distance  
Elevation

MAP FINDINGS

Site

Database(s)

EDR ID Number  
EPA ID Number

**CRANE CO. (Continued)**

**S102628781**

Facility Id: 216030  
Agency Name: Crane Co (Hydro-Aire)  
Place Type: Facility  
Place Subtype: Not reported  
Facility Type: Not reported  
Agency Type: Privately-Owned Business  
# Of Agencies: 1  
Place Latitude: 34.199266  
Place Longitude: -118.343203  
SIC Code 1: Not reported  
SIC Desc 1: Not reported  
SIC Code 2: Not reported  
SIC Desc 2: Not reported  
SIC Code 3: Not reported  
SIC Desc 3: Not reported  
NAICS Code 1: Not reported  
NAICS Desc 1: Not reported  
NAICS Code 2: Not reported  
NAICS Desc 2: Not reported  
NAICS Code 3: Not reported  
NAICS Desc 3: Not reported  
# Of Places: 1  
Source Of Facility: Reg Meas  
Design Flow: Not reported  
Threat To Water Quality: Not reported  
Complexity: Not reported  
Pretreatment: Not reported  
Facility Waste Type: Not reported  
Facility Waste Type 2: Not reported  
Facility Waste Type 3: Not reported  
Facility Waste Type 4: Not reported  
Program: WIP  
Program Category1: MONITORING  
Program Category2: MONITORING  
# Of Programs: 1  
WDID: 4WIP1040315  
Reg Measure Id: 156475  
Reg Measure Type: Unregulated  
Region: 4  
Order #: Not reported  
Npdes# CA#: Not reported  
Major-Minor: Not reported  
Npdes Type: Not reported  
Reclamation: Not reported  
Dredge Fill Fee: Not reported  
301H: Not reported  
Application Fee Amt Received: Not reported  
Status: Never Active  
Status Date: 02/20/2013  
Effective Date: Not reported  
Expiration/Review Date: Not reported  
Termination Date: Not reported  
WDR Review - Amend: Not reported  
WDR Review - Revise/Renew: Not reported  
WDR Review - Rescind: Not reported  
WDR Review - No Action Required: Not reported  
WDR Review - Pending: Not reported

Map ID  
Direction  
Distance  
Elevation

MAP FINDINGS

Site

Database(s)

EDR ID Number  
EPA ID Number

**CRANE CO. (Continued)**

**S102628781**

WDR Review - Planned: Not reported  
Status Enrollee: N  
Individual/General: I  
Fee Code: Not reported  
Direction/Voice: Passive  
Enforcement Id(EID): 226309  
Region: 4  
Order / Resolution Number: 13267 Letter  
Enforcement Action Type: 13267 Letter  
Effective Date: 11/09/2000  
Adoption/Issuance Date: Not reported  
Achieve Date: Not reported  
Termination Date: 11/09/2000  
ACL Issuance Date: Not reported  
EPL Issuance Date: Not reported  
Status: Historical  
Title: Enforcement - 4WIP1040315  
Description: Not reported  
Program: WIP  
Latest Milestone Completion Date: Not reported  
# Of Programs1: 1  
Total Assessment Amount: 0  
Initial Assessed Amount: 0  
Liability \$ Amount: 0  
Project \$ Amount: 0  
Liability \$ Paid: 0  
Project \$ Completed: 0  
Total \$ Paid/Completed Amount: 0

**HIST CORTESE:**

edr\_fname: CRANE COMPANY  
edr\_fadd1: 3000 WINONA  
City,State,Zip: BURBANK, CA 91504  
Region: CORTESE  
Facility County Code: 19  
Reg By: LTNKA  
Reg Id: 104.0315

**HWTS:**

Name: CRANE AEROSPACE  
Address: 3000 WINONA AVE  
Address 2: Not reported  
City,State,Zip: BURBANK, CA 91504  
EPA ID: CAC002748630  
Inactive Date: 01/23/2014  
Create Date: 10/24/2013  
Last Act Date: Not reported  
Mailing Name: Not reported  
Mailing Address: 3000 WINONA AVE  
Mailing Address 2: Not reported  
Mailing City,State,Zip: BURBANK, CA 915042540  
Owner Name: CRANE AEROSPACE  
Owner Address: 3000 WINONA AVE  
Owner Address 2: Not reported  
Owner City,State,Zip: BURBANK, CA 915042540  
Owner Phone: Not reported

Map ID  
Direction  
Distance  
Elevation

MAP FINDINGS

Site

Database(s)

EDR ID Number  
EPA ID Number

**CRANE CO. (Continued)**

**S102628781**

Owner Fax: Not reported  
Contact Name: CRANE AEROSPACE  
Contact Address: 3000 WINONA AVE  
Contact Address 2: Not reported  
City,State,Zip: BURBANK, CA 915042540  
Contact Phone: Not reported  
Contact Fax: Not reported  
Facility Status: Inactive  
Facility Type: TEMPORARY  
Category: STATE  
Latitude: 34.199192  
Longitude: -118.343331

**HAZNET:**

Name: CRANE AEROSPACE  
Address: 3000 WINONA AVE  
Address 2: Not reported  
City,State,Zip: BURBANK, CA 915042540  
Contact: CRANE AEROSPACE  
Telephone: 8185262211  
Mailing Name: Not reported  
Mailing Address: 3000 WINONA AVE  
  
Year: 2013  
Gepaid: CAC002748630  
TSD EPA ID: AZC950823111  
CA Waste Code: 151 - Asbestos containing waste  
Disposal Method: H132 - Landfill Or Surface Impoundment That Will Be Closed As  
Landfill( To Include On-Site Treatment And/Or Stabilization)  
Tons: 8

**Additional Info:**

Year: 2013  
Gen EPA ID: CAC002748630  
  
Shipment Date: 20131112  
Creation Date: 4/7/2014 22:15:17  
Receipt Date: 20131118  
Manifest ID: 002171137GBF  
Trans EPA ID: CAD983655465  
Trans Name: ALLIED ENVIRONMENTAL SERVICES  
Trans 2 EPA ID: CAR000049064  
Trans 2 Name: ECTI  
TSD EPA ID: AZC950823111  
Trans Name: LA PAZ COUNTY LANDFILL  
TSD EPA ID: Not reported  
TSD EPA Name: Not reported  
Waste Code Description: 151 - Asbestos-containing waste  
RCRA Code: Not reported  
Meth Code: H132 - Landfill Or Surface Impoundment That Will Be Closed As  
Landfill( To Include On-Site Treatment And/Or Stabilization)  
  
Quantity Tons: 0.4  
Waste Quantity: 1  
Quantity Unit: Y  
Additional Code 1: Not reported

Map ID  
Direction  
Distance  
Elevation

MAP FINDINGS

Site

Database(s)

EDR ID Number  
EPA ID Number

**CRANE CO. (Continued)**

**S102628781**

Additional Code 2:	Not reported
Additional Code 3:	Not reported
Additional Code 4:	Not reported
Additional Code 5:	Not reported
Shipment Date:	20131020
Creation Date:	2/22/2014 22:15:18
Receipt Date:	20131031
Manifest ID:	002171100GBF
Trans EPA ID:	CAD983655465
Trans Name:	ALLIED ENVIRONMENTAL SERVICES
Trans 2 EPA ID:	CAR000049064
Trans 2 Name:	ECTI
TSDf EPA ID:	AZC950823111
Trans Name:	LA PAZ COUNTY LANDFILL
TSDf Alt EPA ID:	Not reported
TSDf Alt Name:	Not reported
Waste Code Description:	151 - Asbestos-containing waste
RCRA Code:	Not reported
Meth Code:	H132 - Landfill Or Surface Impoundment That Will Be Closed As Landfill( To Include On-Site Treatment And/Or Stabilization)
Quantity Tons:	2.4
Waste Quantity:	6
Quantity Unit:	Y
Additional Code 1:	Not reported
Additional Code 2:	Not reported
Additional Code 3:	Not reported
Additional Code 4:	Not reported
Additional Code 5:	Not reported
Shipment Date:	20131019
Creation Date:	2/22/2014 22:15:18
Receipt Date:	20131031
Manifest ID:	002171088GBF
Trans EPA ID:	CAD983655465
Trans Name:	ALLIED ENVIRONMENTAL SERVICES
Trans 2 EPA ID:	CAR000049064
Trans 2 Name:	ECTI
TSDf EPA ID:	AZC950823111
Trans Name:	LA PAZ COUNTY LANDFILL
TSDf Alt EPA ID:	Not reported
TSDf Alt Name:	Not reported
Waste Code Description:	151 - Asbestos-containing waste
RCRA Code:	Not reported
Meth Code:	H132 - Landfill Or Surface Impoundment That Will Be Closed As Landfill( To Include On-Site Treatment And/Or Stabilization)
Quantity Tons:	5.2
Waste Quantity:	13
Quantity Unit:	Y
Additional Code 1:	Not reported
Additional Code 2:	Not reported
Additional Code 3:	Not reported
Additional Code 4:	Not reported
Additional Code 5:	Not reported

NPDES:

Name: HYDRO AIRE AEROSPACE CORP

Map ID  
Direction  
Distance  
Elevation

MAP FINDINGS

Site

Database(s)

EDR ID Number  
EPA ID Number

**CRANE CO. (Continued)**

**S102628781**

Address: 3000 WINONA AVE  
City,State,Zip: BURBANK, CA 91504  
Facility Status: Not reported  
NPDES Number: Not reported  
Region: Not reported  
Agency Number: Not reported  
Regulatory Measure ID: Not reported  
Place ID: Not reported  
Order Number: Not reported  
WDID: 4 19I029638  
Regulatory Measure Type: Industrial  
Program Type: Not reported  
Adoption Date Of Regulatory Measure: Not reported  
Effective Date Of Regulatory Measure: Not reported  
Termination Date Of Regulatory Measure: Not reported  
Expiration Date Of Regulatory Measure: Not reported  
Discharge Address: Not reported  
Discharge Name: Not reported  
Discharge City: Not reported  
Discharge State: Not reported  
Discharge Zip: Not reported  
Status: Active  
Status Date: 02/23/2022  
Operator Name: Hydro Aire Aerospace Corp  
Operator Address: 3000 Winona Ave  
Operator City: Burbank  
Operator State: California  
Operator Zip: 91504

Name: HYDRO AIRE AEROSPACE CORP  
Address: 3000 WINONA AVE  
City,State,Zip: BURBANK, CA 91504  
Facility Status: Active  
NPDES Number: CAS000001  
Region: 4  
Agency Number: 0  
Regulatory Measure ID: 546137  
Place ID: Not reported  
Order Number: 97-03-DWQ  
WDID: 4 19I029638  
Regulatory Measure Type: Enrollee  
Program Type: Industrial  
Adoption Date Of Regulatory Measure: Not reported  
Effective Date Of Regulatory Measure: 02/23/2022  
Termination Date Of Regulatory Measure: Not reported  
Expiration Date Of Regulatory Measure: Not reported  
Discharge Address: 3000 Winona Ave  
Discharge Name: Hydro Aire Aerospace Corp  
Discharge City: Burbank  
Discharge State: California  
Discharge Zip: 91504  
Status: Not reported  
Status Date: Not reported  
Operator Name: Not reported  
Operator Address: Not reported  
Operator City: Not reported  
Operator State: Not reported

Map ID  
Direction  
Distance  
Elevation

MAP FINDINGS

Site

Database(s)

EDR ID Number  
EPA ID Number

**CRANE CO. (Continued)**

**S102628781**

Operator Zip: Not reported

Name: CRANE CO HYDRO AIRE DIV  
Address: 3000 WINONA AVE  
City,State,Zip: BURBANK, CA 91504  
Facility Status: Terminated  
NPDES Number: CAS000001  
Region: 4  
Agency Number: 0  
Regulatory Measure ID: 189228  
Place ID: Not reported  
Order Number: 97-03-DWQ  
WDID: 4 19I003750  
Regulatory Measure Type: Enrollee  
Program Type: Industrial  
Adoption Date Of Regulatory Measure: Not reported  
Effective Date Of Regulatory Measure: 04/06/1992  
Termination Date Of Regulatory Measure: 03/17/2022  
Expiration Date Of Regulatory Measure: Not reported  
Discharge Address: 3000 Winona Ave  
Discharge Name: Crane Aerospace Electronics  
Discharge City: Burbank  
Discharge State: California  
Discharge Zip: 91504  
Status: Not reported  
Status Date: Not reported  
Operator Name: Not reported  
Operator Address: Not reported  
Operator City: Not reported  
Operator State: Not reported  
Operator Zip: Not reported

NPDES as of 03/2018:

NPDES Number: CAS000001  
Status: Active  
Agency Number: 0  
Region: 4  
Regulatory Measure ID: 189228  
Order Number: 97-03-DWQ  
Regulatory Measure Type: Enrollee  
Place ID: Not reported  
WDID: 4 19I003750  
Program Type: Industrial  
Adoption Date Of Regulatory Measure: Not reported  
Effective Date Of Regulatory Measure: 04/06/1992  
Expiration Date Of Regulatory Measure: Not reported  
Termination Date Of Regulatory Measure: Not reported  
Discharge Name: Crane Aerospace Electronics  
Discharge Address: 3000 Winona Ave  
Discharge City: Burbank  
Discharge State: California  
Discharge Zip: 91504  
Received Date: Not reported  
Processed Date: Not reported  
Status: Not reported  
Status Date: Not reported  
Place Size: Not reported  
Place Size Unit: Not reported



Map ID  
Direction  
Distance  
Elevation

MAP FINDINGS

Site

Database(s)

EDR ID Number  
EPA ID Number

**CRANE CO. (Continued)**

**S102628781**

Contact:	Not reported
Contact Title:	Not reported
Contact Phone:	Not reported
Contact Phone Ext:	Not reported
Contact Email:	Not reported
Operator Name:	Not reported
Operator Address:	Not reported
Operator City:	Not reported
Operator State:	Not reported
Operator Zip:	Not reported
Operator Contact:	Not reported
Operator Contact Title:	Not reported
Operator Contact Phone:	Not reported
Operator Contact Phone Ext:	Not reported
Operator Contact Email:	Not reported
Operator Type:	Not reported
Developer:	Not reported
Developer Address:	Not reported
Developer City:	Not reported
Developer State:	Not reported
Developer Zip:	Not reported
Developer Contact:	Not reported
Developer Contact Title:	Not reported
Constype Linear Utility Ind:	Not reported
Emergency Phone:	Not reported
Emergency Phone Ext:	Not reported
Constype Above Ground Ind:	Not reported
Constype Below Ground Ind:	Not reported
Constype Cable Line Ind:	Not reported
Constype Comm Line Ind:	Not reported
Constype Commercial Ind:	Not reported
Constype Electrical Line Ind:	Not reported
Constype Gas Line Ind:	Not reported
Constype Industrial Ind:	Not reported
Constype Other Description:	Not reported
Constype Other Ind:	Not reported
Constype Recons Ind:	Not reported
Constype Residential Ind:	Not reported
Constype Transport Ind:	Not reported
Constype Utility Description:	Not reported
Constype Utility Ind:	Not reported
Constype Water Sewer Ind:	Not reported
Dir Discharge Uswater Ind:	Not reported
Receiving Water Name:	Not reported
Certifier:	Not reported
Certifier Title:	Not reported
Certification Date:	Not reported
Primary Sic:	Not reported
Secondary Sic:	Not reported
Tertiary Sic:	Not reported
NPDES Number:	Not reported
Status:	Not reported
Agency Number:	Not reported
Region:	4
Regulatory Measure ID:	189228
Order Number:	Not reported

Map ID  
Direction  
Distance  
Elevation

MAP FINDINGS

Site

Database(s)

EDR ID Number  
EPA ID Number

**CRANE CO. (Continued)**

**S102628781**

Regulatory Measure Type:	Industrial
Place ID:	Not reported
WDID:	4 19I003750
Program Type:	Not reported
Adoption Date Of Regulatory Measure:	Not reported
Effective Date Of Regulatory Measure:	Not reported
Expiration Date Of Regulatory Measure:	Not reported
Termination Date Of Regulatory Measure:	Not reported
Discharge Name:	Not reported
Discharge Address:	Not reported
Discharge City:	Not reported
Discharge State:	Not reported
Discharge Zip:	Not reported
Received Date:	05/09/2008
Processed Date:	04/06/1992
Status:	Active
Status Date:	04/06/1992
Place Size:	487000
Place Size Unit:	SqFt
Contact:	Kabrina Romo
Contact Title:	Not reported
Contact Phone:	818-526-2600
Contact Phone Ext:	2604
Contact Email:	Kabrina.Rome@craneae.com
Operator Name:	Crane Aerospace Electronics
Operator Address:	Not reported
Operator City:	Not reported
Operator State:	Not reported
Operator Zip:	Not reported
Operator Contact:	Not reported
Operator Contact Title:	Not reported
Operator Contact Phone:	Not reported
Operator Contact Phone Ext:	Not reported
Operator Contact Email:	Not reported
Operator Type:	Private Individual
Developer:	Not reported
Developer Address:	Not reported
Developer City:	Not reported
Developer State:	California
Developer Zip:	Not reported
Developer Contact:	Not reported
Developer Contact Title:	Not reported
Constype Linear Utility Ind:	Not reported
Emergency Phone:	818-281-2955
Emergency Phone Ext:	Not reported
Constype Above Ground Ind:	Not reported
Constype Below Ground Ind:	Not reported
Constype Cable Line Ind:	Not reported
Constype Comm Line Ind:	Not reported
Constype Commercial Ind:	Not reported
Constype Electrical Line Ind:	Not reported
Constype Gas Line Ind:	Not reported
Constype Industrial Ind:	Not reported
Constype Other Description:	Not reported
Constype Other Ind:	Not reported
Constype Recons Ind:	Not reported
Constype Residential Ind:	Not reported

Map ID  
Direction  
Distance  
Elevation

MAP FINDINGS

Site

Database(s)

EDR ID Number  
EPA ID Number

**CRANE CO. (Continued)**

**S102628781**

Constype Transport Ind: Not reported  
Constype Utility Description: Not reported  
Constype Utility Ind: Not reported  
Constype Water Sewer Ind: Not reported  
Dir Discharge Uswater Ind: N  
Receiving Water Name: Los Angeles River  
Certifier: Kabrina Romo  
Certifier Title: EHS Coordinator  
Certification Date: 01-JUL-16  
Primary Sic: 3728-Aircraft Parts and Auxiliary Equipment, NEC  
Secondary Sic: Not reported  
Tertiary Sic: Not reported

**WIP:**

Name: CRANE CO.(HYDRO-AIRE)  
Address: 3000 Winona Ave  
City,State,Zip: BURBANK, CA 91504  
Region: 4  
File Number: 104.0315  
**File Status: Active**  
Staff: MZAIDI  
Facility Suite: Not reported

**CIWQS:**

Name: HYDRO AIRE AEROSPACE CORP  
Address: 3000 WINONA AVE  
City,State,Zip: BURBANK, CA 91504  
Agency: Hydro Aire Aerospace Corp  
Agency Address: 3000 Winona Ave, Burbank, CA 91504  
Place/Project Type: Industrial - Aircraft Parts and Auxiliary Equipment, NEC  
SIC/NAICS: 3728  
Region: 4  
Program: INDSTW  
Regulatory Measure Status: Active  
Regulatory Measure Type: Storm water industrial  
Order Number: 2014-0057-DWQ  
WDID: 4 19I029638  
NPDES Number: CAS000001  
Adoption Date: Not reported  
Effective Date: 02/23/2022  
Termination Date: Not reported  
Expiration/Review Date: Not reported  
Design Flow: Not reported  
Major/Minor: Not reported  
Complexity: Not reported  
TTWQ: Not reported  
Enforcement Actions within 5 years: 0  
Violations within 5 years: 0  
Latitude: 34.19927  
Longitude: -118.34319

Name: CRANE CO HYDRO AIRE DIV  
Address: 3000 WINONA AVE  
City,State,Zip: BURBANK, CA 91504  
Agency: Crane Aerospace Electronics

Map ID  
Direction  
Distance  
Elevation

MAP FINDINGS

Site

Database(s)

EDR ID Number  
EPA ID Number

**CRANE CO. (Continued)**

**S102628781**

Agency Address: 3000 Winona Ave, Burbank, CA 91504  
Place/Project Type: Industrial - Aircraft Parts and Auxiliary Equipment, NEC  
SIC/NAICS: 3728  
Region: 4  
Program: INDSTW  
Regulatory Measure Status: Terminated  
Regulatory Measure Type: Storm water industrial  
Order Number: 2014-0057-DWQ  
WDID: 4 19I003750  
NPDES Number: CAS000001  
Adoption Date: Not reported  
Effective Date: 04/06/1992  
Termination Date: 03/17/2022  
Expiration/Review Date: Not reported  
Design Flow: Not reported  
Major/Minor: Not reported  
Complexity: Not reported  
TTWQ: Not reported  
Enforcement Actions within 5 years: 1  
Violations within 5 years: 1  
Latitude: 34.19927  
Longitude: -118.34319

**CERS:**

Name: HYDRO-AIRE AEROSPACE CORP.  
Address: 3000 WINONA AVE  
City,State,Zip: BURBANK, CA 91504  
Site ID: 22325  
CERS ID: 91504CRNCM3000W  
CERS Description: Toxic Release Inventory

**Affiliation:**

Affiliation Type Desc: Owner/Operator  
Entity Name: Hydro Aire Aerospace Corp  
Entity Title: Operator  
Affiliation Address: 3000 Winona Ave  
Affiliation City: Burbank  
Affiliation State: CA  
Affiliation Country: Not reported  
Affiliation Zip: 91504  
Affiliation Phone: ,

Affiliation Type Desc: Company Official  
Entity Name: Keith Shively  
Entity Title: Sr. Director of Operations  
Affiliation Address: 3000 WINONA AVE  
Affiliation City: BURBANK  
Affiliation State: CA  
Affiliation Country: Not reported  
Affiliation Zip: 91504  
Affiliation Phone: ,

Affiliation Type Desc: Public Contact  
Entity Name: NARINEH NIKOLAY  
Entity Title: Not reported  
Affiliation Address: 3000 WINONA AVE  
Affiliation City: BURBANK

Map ID  
Direction  
Distance  
Elevation

MAP FINDINGS

Site

Database(s)

EDR ID Number  
EPA ID Number

**CRANE CO. (Continued)**

**S102628781**

Affiliation State: CA  
Affiliation Country: Not reported  
Affiliation Zip: 91504  
Affiliation Phone: 8185262260,

Affiliation Type Desc: Technical Contact  
Entity Name: NARINEH NIKOLAY  
Entity Title: Not reported  
Affiliation Address: 3000 WINONA AVE  
Affiliation City: BURBANK  
Affiliation State: CA  
Affiliation Country: Not reported  
Affiliation Zip: 91504  
Affiliation Phone: 8185262260,

Affiliation Type Desc: Parent Company  
Entity Name: CRANE CO  
Entity Title: Not reported  
Affiliation Address: 3000 WINONA AVE  
Affiliation City: BURBANK  
Affiliation State: CA  
Affiliation Country: Not reported  
Affiliation Zip: 91504  
Affiliation Phone: ,

Name: HYDRO-AIRE AEROSPACE CORP.  
Address: 3000 WINONA AVE  
City,State,Zip: BURBANK, CA 91504  
Site ID: 22325  
CERS ID: 901711  
CERS Description: Industrial Facility Storm Water

Affiliation:  
Affiliation Type Desc: Owner/Operator  
Entity Name: Hydro Aire Aerospace Corp  
Entity Title: Operator  
Affiliation Address: 3000 Winona Ave  
Affiliation City: Burbank  
Affiliation State: CA  
Affiliation Country: Not reported  
Affiliation Zip: 91504  
Affiliation Phone: ,

Affiliation Type Desc: Company Official  
Entity Name: Keith Shively  
Entity Title: Sr. Director of Operations  
Affiliation Address: 3000 WINONA AVE  
Affiliation City: BURBANK  
Affiliation State: CA  
Affiliation Country: Not reported  
Affiliation Zip: 91504  
Affiliation Phone: ,

Affiliation Type Desc: Public Contact  
Entity Name: NARINEH NIKOLAY  
Entity Title: Not reported  
Affiliation Address: 3000 WINONA AVE

Map ID  
Direction  
Distance  
Elevation

MAP FINDINGS

Site

Database(s)

EDR ID Number  
EPA ID Number

**CRANE CO. (Continued)**

**S102628781**

Affiliation City: BURBANK  
Affiliation State: CA  
Affiliation Country: Not reported  
Affiliation Zip: 91504  
Affiliation Phone: 8185262260,

Affiliation Type Desc: Technical Contact  
Entity Name: NARINEH NIKOLAY  
Entity Title: Not reported  
Affiliation Address: 3000 WINONA AVE  
Affiliation City: BURBANK  
Affiliation State: CA  
Affiliation Country: Not reported  
Affiliation Zip: 91504  
Affiliation Phone: 8185262260,

Affiliation Type Desc: Parent Company  
Entity Name: CRANE CO  
Entity Title: Not reported  
Affiliation Address: 3000 WINONA AVE  
Affiliation City: BURBANK  
Affiliation State: CA  
Affiliation Country: Not reported  
Affiliation Zip: 91504  
Affiliation Phone: ,

Name: CRANE AEROSPACE HYDRO-AIRE DIVISION  
Address: 3000 WINONA AVE  
City,State,Zip: BURBANK, CA 915042540  
Site ID: 606834  
CERS ID: CAD008388720  
CERS Description: Hazardous Waste

Affiliation:  
Affiliation Type Desc: Facility Contact  
Entity Name: NARINEH NIKOLAY  
Entity Title: Not reported  
Affiliation Address: 3000 WINONA AVE  
Affiliation City: BURBANK  
Affiliation State: CA  
Affiliation Country: Not reported  
Affiliation Zip: 91504  
Affiliation Phone: 8184346334,

Affiliation Type Desc: Facility Owner  
Entity Name: HYDRO-AIRE AEROSPACE CORP  
Entity Title: Not reported  
Affiliation Address: 3000 WINONA AVE  
Affiliation City: BURBANK  
Affiliation State: CA  
Affiliation Country: Not reported  
Affiliation Zip: 91504  
Affiliation Phone: 8185262600,

Name: CRANE CO.  
Address: 3000 WINONA AVENUE

Map ID  
Direction  
Distance  
Elevation

MAP FINDINGS

Site

Database(s)

EDR ID Number  
EPA ID Number

**CRANE CO. (Continued)**

**S102628781**

City,State,Zip: BURBANK, CA 91504  
Site ID: 606835  
CERS ID: 60002807  
CERS Description: State Response

Affiliation:

Affiliation Type Desc: Lead Project Manager  
Entity Name: Nicholas Ta  
Entity Title: Not reported  
Affiliation Address: Not reported  
Affiliation City: Not reported  
Affiliation State: Not reported  
Affiliation Country: Not reported  
Affiliation Zip: Not reported  
Affiliation Phone: ,

Affiliation Type Desc: Supervisor  
Entity Name: Patrick Hsieh  
Entity Title: Not reported  
Affiliation Address: Not reported  
Affiliation City: Not reported  
Affiliation State: Not reported  
Affiliation Country: Not reported  
Affiliation Zip: Not reported  
Affiliation Phone: ,

Name: CRANE CO  
Address: 3000 WINONA AVE  
City,State,Zip: BURBANK, CA  
Site ID: 724547  
CERS ID: SL0002040044  
CERS Description: Cleanup Program Site

Affiliation:

Affiliation Type Desc: Regional Board Caseworker  
Entity Name: NICOLE ALKOV - LOS ANGELES RWQCB (REGION 4)  
Entity Title: Not reported  
Affiliation Address: 320 W 4th Street, Suite 200  
Affiliation City: LOS ANGELES  
Affiliation State: CA  
Affiliation Country: Not reported  
Affiliation Zip: Not reported  
Affiliation Phone: 2135766677,

Name: CRANE CO, HYDRO-AIRE DIV  
Address: 3000 WINONA AVE  
City,State,Zip: BURBANK, CA 91510  
Site ID: 473205  
CERS ID: 110000886471  
CERS Description: US EPA Air Emission Inventory System (EIS)

Affiliation:

Affiliation Type Desc: Public Contact  
Entity Name: RICK CHAN  
Entity Title: Not reported  
Affiliation Address: Not reported  
Affiliation City: Not reported

Map ID  
Direction  
Distance  
Elevation

MAP FINDINGS

Site

Database(s)

EDR ID Number  
EPA ID Number

**CRANE CO. (Continued)**

**S102628781**

Affiliation State: Not reported  
Affiliation Country: Not reported  
Affiliation Zip: Not reported  
Affiliation Phone: ,

Affiliation Type Desc: Environmental Contact  
Entity Name: STEPHAN RIEDEL  
Entity Title: Not reported  
Affiliation Address: 3000 WINONA AVE  
Affiliation City: BURBANK  
Affiliation State: Not reported  
Affiliation Country: Not reported  
Affiliation Zip: Not reported  
Affiliation Phone: ,

Affiliation Type Desc: Environmental Contact  
Entity Name: KABRINA V ROMO  
Entity Title: ENVIRONMENTAL HEALTH AND SAFETY MANAGER  
Affiliation Address: 3000 WINONA AVE  
Affiliation City: BURBANK  
Affiliation State: CA  
Affiliation Country: Not reported  
Affiliation Zip: Not reported  
Affiliation Phone: ,

Affiliation Type Desc: Environmental Contact  
Entity Name: RICK CHAN  
Entity Title: EHS MANAGER  
Affiliation Address: 3000 WINONA AVE  
Affiliation City: BURBANK  
Affiliation State: CA  
Affiliation Country: Not reported  
Affiliation Zip: Not reported  
Affiliation Phone: ,

Affiliation Type Desc: Operator  
Entity Name: RICK CHAN EXT 5733  
Entity Title: OPERATOR  
Affiliation Address: 3000 WINONA AVE  
Affiliation City: BURBANK  
Affiliation State: CA  
Affiliation Country: Not reported  
Affiliation Zip: Not reported  
Affiliation Phone: ,

Affiliation Type Desc: Facility Owner  
Entity Name: CRANE  
Entity Title: OWNER  
Affiliation Address: 100 FIRST STAMBORD PLACE  
Affiliation City: STAMFORD  
Affiliation State: CT  
Affiliation Country: Not reported  
Affiliation Zip: Not reported  
Affiliation Phone: ,

Affiliation Type Desc: Public Contact  
Entity Name: STEPHAN RIEDEL



Map ID  
Direction  
Distance  
Elevation

MAP FINDINGS

Site

Database(s)

EDR ID Number  
EPA ID Number

**CRANE CO. (Continued)**

**S102628781**

Entity Title: Not reported  
Affiliation Address: Not reported  
Affiliation City: Not reported  
Affiliation State: Not reported  
Affiliation Country: Not reported  
Affiliation Zip: Not reported  
Affiliation Phone: ,

Name: CRANE COMPANY  
Address: 3000 WINONA AVE  
City,State,Zip: BURBANK, CA 91504  
Site ID: 724548  
CERS ID: T0603700142  
CERS Description: Cleanup Program Site

Affiliation:

Affiliation Type Desc: Regional Board Caseworker  
Entity Name: LARRY MOORE - LOS ANGELES RWQCB (REGION 4)  
Entity Title: Not reported  
Affiliation Address: 320 W. 4TH ST., SUITE 200  
Affiliation City: LOS ANGELES  
Affiliation State: CA  
Affiliation Country: Not reported  
Affiliation Zip: Not reported  
Affiliation Phone: ,

Affiliation Type Desc: Local Agency Caseworker  
Entity Name: JORGE MARTINEZ - BURBANK, CITY OF  
Entity Title: Not reported  
Affiliation Address: 311 E ORANGE GROVE AVE  
Affiliation City: BURBANK  
Affiliation State: CA  
Affiliation Country: Not reported  
Affiliation Zip: Not reported  
Affiliation Phone: ,

Name: CRANE HYDRO-AIRE  
Address: 3000 WINONA AVE  
City,State,Zip: BURBANK, CA 91504-2540  
Site ID: 390772  
CERS ID: 10152189  
CERS Description: Chemical Storage Facilities

Violations:

Site ID: 390772  
Site Name: CRANE HYDRO-AIRE  
Violation Date: 09-15-2022  
Citation: 22 CCR 15 66265.177 - California Code of Regulations, Title 22, Chapter 15, Section(s) 66265.177  
Violation Description: Failure to separate incompatible wastes from the same container, nearby containers, or unwashed containers which previously contained incompatible waste or materials.  
Violation Notes: Returned to compliance on 10/18/2022. OBSERVATION: 55 gal drums of hazard class 3 and 8 located in the same hazardous waste containment bay are not compatible and were observed stored in a manner that could result a reaction. CORRECTIVE ACTION: Transfer or separate the

Map ID  
Direction  
Distance  
Elevation

MAP FINDINGS

Site

Database(s)

EDR ID Number  
EPA ID Number

**CRANE CO. (Continued)**

**S102628781**

containers of incompatible wastes noted above to other compatible containers or by separating containers to prevent a reaction and submit photos to the CUPA demonstrating compliance. Provide hazardous class segregation.

Violation Division: Los Angeles County Fire Department  
Violation Program: HWLQG  
Violation Source: CERS,

Site ID: 390772  
Site Name: CRANE HYDRO-AIRE  
Violation Date: 04-25-2007  
Citation: HSC 6.67 Multiple Sections - California Health and Safety Code, Chapter 6.67, Section(s) Multiple Sections  
Violation Description: RCRA Large Quantity Generator Program - Administration/Documentation - General  
Violation Notes: Returned to compliance on 04/25/2007.  
Violation Division: California Environmental Protection Agency  
Violation Program: HWLQG  
Violation Source: CERS,

Site ID: 390772  
Site Name: CRANE HYDRO-AIRE  
Violation Date: 09-15-2022  
Citation: 22 CCR 12 66262.11 - California Code of Regulations, Title 22, Chapter 12, Section(s) 66262.11  
Violation Description: Failure to determine if the waste generated is a hazardous waste.  
Violation Notes: Returned to compliance on 10/18/2022. OBSERVATION: Owner/Operator failed to determine if the waste generated in the three storage tanks for the evaporator is a hazardous waste. No TPRH in the wastewater analysis. CORRECTIVE ACTION: Submit documentation to the CUPA indicating you have determined that the waste in question is hazardous or not and how this determination was made. i.e. Generator knowledge, lab analysis, etc. If determined to be hazardous waste then you must manage it as such. Specify how it is being managed in response documentation. Provide evaporator influent wastewater analysis for TPRH.

Violation Division: Los Angeles County Fire Department  
Violation Program: HWLQG  
Violation Source: CERS,

Site ID: 390772  
Site Name: CRANE HYDRO-AIRE  
Violation Date: 09-15-2022  
Citation: HSC 6.67 25270.4.5(a) - California Health and Safety Code, Chapter 6.67, Section(s) 25270.4.5(a)  
Violation Description: Failure to prepare an SPCC Plan that meets all applicable requirements.  
Violation Notes: Returned to compliance on 10/18/2022. OBSERVATION: Failure to prepare an SPCC Plan that meets all applicable requirements. Tank IDs in the plan not on the same on the tank. CORRECTIVE ACTION: Complete or revise SPCC plan that meets all applicable requirements.

Violation Division: Los Angeles County Fire Department  
Violation Program: APSA  
Violation Source: CERS,

Site ID: 390772  
Site Name: CRANE HYDRO-AIRE

Map ID  
Direction  
Distance  
Elevation

MAP FINDINGS

Site

Database(s)

EDR ID Number  
EPA ID Number

**CRANE CO. (Continued)**

**S102628781**

Violation Date: 09-15-2022  
Citation: 22 CCR 15 66265.192(k) - California Code of Regulations, Title 22, Chapter 15, Section(s) 66265.192(k)  
Violation Description: Failure to include all required information in the new tank system assessment.  
Violation Notes: Returned to compliance on 10/18/2022. OBSERVATION: The written hazardous waste tank system assessment for the wastewater hazardous waste tank system did not include the following: correct tank IDs. CORRECTIVE ACTION: Revise the written hazardous waste tank system assessment for the wastewater hazardous waste tank system in accordance with 22 CCR 15 66265.192(k) and submit a copy to the CUPA.  
Violation Division: Los Angeles County Fire Department  
Violation Program: HWLQG  
Violation Source: CERS,

Site ID: 390772  
Site Name: CRANE HYDRO-AIRE  
Violation Date: 09-21-2020  
Citation: 22 CCR 15 66265.192(k) - California Code of Regulations, Title 22, Chapter 15, Section(s) 66265.192(k)  
Violation Description: Failure to include all required information in the new tank system assessment.  
Violation Notes: Returned to compliance on 10/22/2020. OBSERVATION: The written hazardous waste tank system assessment for the Non-RCRA Hazardous Waste Liquid tank system did not include the following: Seismic analysis. CORRECTIVE ACTION: Revise the written hazardous waste tank system assessment for the Non-RCRA Hazardous Waste Liquid tank system in accordance with 22 CCR 15 66265.192(k) and submit a copy to the CUPA.  
Violation Division: Los Angeles County Fire Department  
Violation Program: HWLQG  
Violation Source: CERS,

Site ID: 390772  
Site Name: CRANE HYDRO-AIRE  
Violation Date: 09-15-2022  
Citation: HSC 6.5 25244.21 - California Health and Safety Code, Chapter 6.5, Section(s) 25244.21  
Violation Description: Failure to adequately complete, and maintain for review, all requirements of the source reduction evaluation review and plan (SB-14).  
Violation Notes: Returned to compliance on 10/18/2022. OBSERVATION: A source reduction evaluation review and plan with all the required information has not been completed and maintained for review. No SB-14 Plan available. CORRECTIVE ACTION: Complete a source reduction report with all the required information and submit a copy to the CUPA. Provide the SB-14 Plan for review.  
Violation Division: Los Angeles County Fire Department  
Violation Program: HWLQG  
Violation Source: CERS,

Site ID: 390772  
Site Name: CRANE HYDRO-AIRE  
Violation Date: 09-21-2020  
Citation: 22 CCR 15 66265.177 - California Code of Regulations, Title 22, Chapter 15, Section(s) 66265.177  
Violation Description: Failure to separate incompatible wastes from the same container,

Map ID  
Direction  
Distance  
Elevation

MAP FINDINGS

Site

Database(s)

EDR ID Number  
EPA ID Number

CRANE CO. (Continued)

S102628781

Violation Notes: nearby containers, or unwashed containers which previously contained incompatible waste or materials. Returned to compliance on 10/22/2020. OBSERVATION: 2x55 gal drums of waste hazard class 8 and 8x55 gals of waste hazard class 3 located in the same containment berm are not compatible and were observed stored in a manner that could result a reaction. CORRECTIVE ACTION: Transfer or separate the containers of incompatible wastes noted above to other compatible containers or by separating containers to prevent a reaction and submit photos to the CUPA demonstrating compliance.

Violation Division: Los Angeles County Fire Department  
Violation Program: HWLQG  
Violation Source: CERS,

Site ID: 390772  
Site Name: CRANE HYDRO-AIRE  
Violation Date: 09-21-2020  
Citation: HSC 6.67 25270.4.5 (a) - California Health and Safety Code, Chapter 6.67, Section(s) 25270.4.5 (a)

Violation Description: Failure to complete a review and evaluation of the SPCC Plan at least once every five years, document the completion of the review, and sign a statement as to whether the SPCC Plan will be amended.

Violation Notes: Returned to compliance on 10/29/2020. OBSERVATION: Failure to perform and/or document the five-year review of the SPCC plan. Last Plan dated 6/5/2015. CORRECTIVE ACTION: Complete and document the 5 year review of SPCC Plan and submit verification of proper completion.

Violation Division: Los Angeles County Fire Department  
Violation Program: APSA  
Violation Source: CERS,

Evaluation:  
Eval General Type: Compliance Evaluation Inspection  
Eval Date: 07-11-2017  
Violations Found: No  
Eval Type: Routine done by local agency  
Eval Notes: Hazardous Materials Inspection Complete. No Violations Found.  
Eval Division: Burbank Fire Department  
Eval Program: HMRRP  
Eval Source: CERS,

Eval General Type: Compliance Evaluation Inspection  
Eval Date: 08-28-2014  
Violations Found: No  
Eval Type: Routine done by local agency  
Eval Notes: Rick Chan/Stephan Riedel granted consent to inspect.  
Eval Division: Los Angeles County Fire Department  
Eval Program: HWLQG  
Eval Source: CERS,

Eval General Type: Compliance Evaluation Inspection  
Eval Date: 09-15-2022  
Violations Found: Yes  
Eval Type: Routine done by local agency  
Eval Notes: Isaiah Braithwaite  
Eval Division: Los Angeles County Fire Department  
Eval Program: APSA  
Eval Source: CERS,

Map ID  
Direction  
Distance  
Elevation

MAP FINDINGS

Site

Database(s)

EDR ID Number  
EPA ID Number

**CRANE CO. (Continued)**

**S102628781**

Eval General Type: Compliance Evaluation Inspection  
Eval Date: 09-15-2022  
Violations Found: Yes  
Eval Type: Routine done by local agency  
Eval Notes: Isaiah Braithwaite  
Eval Division: Los Angeles County Fire Department  
Eval Program: HWLQG  
Eval Source: CERS,

Eval General Type: Other/Unknown  
Eval Date: 10-18-2022  
Violations Found: No  
Eval Type: Other, not routine, done by local agency  
Eval Notes: SPCC Plan with updated Tank IDs, NOV abated.  
Eval Division: Los Angeles County Fire Department  
Eval Program: APSA  
Eval Source: CERS,

Eval General Type: Other/Unknown  
Eval Date: 10-22-2020  
Violations Found: No  
Eval Type: Other, not routine, done by local agency  
Eval Notes: SPCC Plan Pending.  
Eval Division: Los Angeles County Fire Department  
Eval Program: APSA  
Eval Source: CERS,

Eval General Type: Compliance Evaluation Inspection  
Eval Date: 06-14-2022  
Violations Found: No  
Eval Type: Routine done by local agency  
Eval Notes: No HMRRP violations cited.  
Eval Division: Burbank Fire Department  
Eval Program: HMRRP  
Eval Source: CERS,

Eval General Type: Compliance Evaluation Inspection  
Eval Date: 08-28-2014  
Violations Found: No  
Eval Type: Routine done by local agency  
Eval Notes: Rick Chan, Stephan Riedel granted consent to inspect  
Eval Division: Los Angeles County Fire Department  
Eval Program: APSA  
Eval Source: CERS,

Eval General Type: Compliance Evaluation Inspection  
Eval Date: 09-21-2020  
Violations Found: Yes  
Eval Type: Routine done by local agency  
Eval Notes: Kasey Smith  
Eval Division: Los Angeles County Fire Department  
Eval Program: APSA  
Eval Source: CERS,

Eval General Type: Other/Unknown  
Eval Date: 10-18-2022  
Violations Found: No

Map ID  
Direction  
Distance  
Elevation

MAP FINDINGS

Site

Database(s)

EDR ID Number  
EPA ID Number

**CRANE CO. (Continued)**

**S102628781**

Eval Type: Other, not routine, done by local agency  
Eval Notes: Tank Assessment updated, performed waste characterization on evaporator influent, completed SB 14 Plan, and segregated hazard class containers, related NOVs abated.  
Eval Division: Los Angeles County Fire Department  
Eval Program: HWLQG  
Eval Source: CERS,

Eval General Type: Other/Unknown  
Eval Date: 10-22-2020  
Violations Found: No  
Eval Type: Other, not routine, done by local agency  
Eval Notes: Tank assessment dated 10/20/20 reviewed, Class 8 Hazardous waste drums segregated, related NOVs abated.  
Eval Division: Los Angeles County Fire Department  
Eval Program: HWLQG  
Eval Source: CERS,

Eval General Type: Other/Unknown  
Eval Date: 10-29-2020  
Violations Found: No  
Eval Type: Other, not routine, done by local agency  
Eval Notes: Reviewed 10/28/20 SPCC Plan, NOV abated.  
Eval Division: Los Angeles County Fire Department  
Eval Program: APSA  
Eval Source: CERS,

Eval General Type: Compliance Evaluation Inspection  
Eval Date: 04-25-2007  
Violations Found: Yes  
Eval Type: Routine done by local agency  
Eval Notes: Inspector Name: LQG INSPECTION  
Eval Division: California Environmental Protection Agency  
Eval Program: HWLQG  
Eval Source: CERS,

Eval General Type: Compliance Evaluation Inspection  
Eval Date: 08-23-2011  
Violations Found: No  
Eval Type: Routine done by local agency  
Eval Notes: Not reported  
Eval Division: Los Angeles County Fire Department  
Eval Program: HWLQG  
Eval Source: CERS,

Eval General Type: Compliance Evaluation Inspection  
Eval Date: 08-24-2017  
Violations Found: No  
Eval Type: Routine done by local agency  
Eval Notes: Kabrina Romo  
Eval Division: Los Angeles County Fire Department  
Eval Program: APSA  
Eval Source: CERS,

Eval General Type: Compliance Evaluation Inspection  
Eval Date: 08-24-2017  
Violations Found: No

Map ID  
Direction  
Distance  
Elevation

MAP FINDINGS

Site

Database(s)

EDR ID Number  
EPA ID Number

**CRANE CO. (Continued)**

**S102628781**

Eval Type: Routine done by local agency  
Eval Notes: Kabrina Romo  
Eval Division: Los Angeles County Fire Department  
Eval Program: HWLQG  
Eval Source: CERS,

Eval General Type: Compliance Evaluation Inspection  
Eval Date: 09-21-2020  
Violations Found: Yes  
Eval Type: Routine done by local agency  
Eval Notes: Kasey Smith  
Eval Division: Los Angeles County Fire Department  
Eval Program: HWLQG  
Eval Source: CERS,

**Enforcement Action:**

Site ID: 390772  
Site Name: CRANE HYDRO-AIRE  
Site Address: 3000 WINONA AVE  
Site City: BURBANK  
Site Zip: 91504-2540  
Enf Action Date: 04-25-2007  
Enf Action Type: Notice of Violation (Unified Program)  
Enf Action Description: Notice of Violation Issued by the Inspector at the Time of Inspection  
Enf Action Notes: Not reported  
Enf Action Division: California Environmental Protection Agency  
Enf Action Program: HWLQG  
Enf Action Source: CERS,

**Affiliation:**

Affiliation Type Desc: Facility Mailing Address  
Entity Name: Mailing Address  
Entity Title: Not reported  
Affiliation Address: 3000 WINONA AVE  
Affiliation City: BURBANK  
Affiliation State: CA  
Affiliation Country: Not reported  
Affiliation Zip: 91504  
Affiliation Phone: ,

Affiliation Type Desc: Legal Owner  
Entity Name: HYDRO-AIRE AEROSPACE CORP.  
Entity Title: Not reported  
Affiliation Address: 3000 WINONA AVE  
Affiliation City: BURBANK  
Affiliation State: CA  
Affiliation Country: United States  
Affiliation Zip: 91504  
Affiliation Phone: (818) 526-2600,

Affiliation Type Desc: Parent Corporation  
Entity Name: HYDRO-AIRE AEROSPACE CORP.  
Entity Title: Not reported  
Affiliation Address: Not reported  
Affiliation City: Not reported  
Affiliation State: Not reported

Map ID  
Direction  
Distance  
Elevation

MAP FINDINGS

Site

Database(s)

EDR ID Number  
EPA ID Number

**CRANE CO. (Continued)**

**S102628781**

Affiliation Country: Not reported  
Affiliation Zip: Not reported  
Affiliation Phone: ,

Affiliation Type Desc: CUPA District  
Entity Name: Los Angeles County Fire  
Entity Title: Not reported  
Affiliation Address: 5825 Rickenbacker Road  
Affiliation City: Commerce  
Affiliation State: CA  
Affiliation Country: Not reported  
Affiliation Zip: 90040-3027  
Affiliation Phone: (323) 890-4000,

Affiliation Type Desc: Identification Signer  
Entity Name: Narineh Nikolay  
Entity Title: EHS Manager  
Affiliation Address: Not reported  
Affiliation City: Not reported  
Affiliation State: Not reported  
Affiliation Country: Not reported  
Affiliation Zip: Not reported  
Affiliation Phone: ,

Affiliation Type Desc: Property Owner  
Entity Name: Crane Aerospace Inc.  
Entity Title: Not reported  
Affiliation Address: 3000 WINONA AVE  
Affiliation City: BURBANK  
Affiliation State: CA  
Affiliation Country: United States  
Affiliation Zip: 91504-2540  
Affiliation Phone: (818) 526-2600,

Affiliation Type Desc: Operator  
Entity Name: Keith Shively  
Entity Title: Not reported  
Affiliation Address: Not reported  
Affiliation City: Not reported  
Affiliation State: Not reported  
Affiliation Country: Not reported  
Affiliation Zip: Not reported  
Affiliation Phone: (818) 526-2615,

Affiliation Type Desc: Document Preparer  
Entity Name: Isaiah Braithwaite  
Entity Title: Not reported  
Affiliation Address: Not reported  
Affiliation City: Not reported  
Affiliation State: Not reported  
Affiliation Country: Not reported  
Affiliation Zip: Not reported  
Affiliation Phone: ,

Affiliation Type Desc: Environmental Contact  
Entity Name: Narineh Nikolay  
Entity Title: Not reported



Map ID  
 Direction  
 Distance  
 Elevation

MAP FINDINGS

Site

Database(s)

EDR ID Number  
 EPA ID Number

**CRANE CO. (Continued)**

**S102628781**

Affiliation Address: 3000 WINONA AVE  
 Affiliation City: BURBANK  
 Affiliation State: CA  
 Affiliation Country: Not reported  
 Affiliation Zip: 91504-2540  
 Affiliation Phone: ,

**H58**  
**NNE**  
**1/8-1/4**  
**0.152 mi.**  
**800 ft.**

**CRANE CO/HYDRO-AIRE DIVISION**  
**3000 WINONA AVE**  
**BURBANK, CA 91504**

**HWP S112999452**  
**HWTS N/A**  
**HAZNET**

**Site 7 of 10 in cluster H**

**Relative:**  
**Higher**  
**Actual:**  
**675 ft.**

HWP:  
 EPA ID: CAD008388720  
 Name: HYDRO-AIRE AEROSPACE CORP  
 Address: 3000 WINONA AVE  
 Cleanup Status: CLOSED  
 Latitude: 34.19866  
 Longitude: -118.3433  
 Facility Type: Historical - Non-Operating  
 Facility Size: Not reported  
 Supervisor: Not reported  
 Site Code: 300431  
 Senate District: 20  
 Assembly District: 44  
 Public Information Officer: Not reported  
 Commercial Offsite Facility Types: Not reported  
 Quarterly Update:

Treatment & Storage Closure: The Crane Company/Hydro-Aire Division facility is located approximately one quarter mile east of the Burbank airport at 3000 Winona Avenue in an industrial area of Burbank, California. Aviation and aeronautical equipment have been manufactured at the facility since 1946. Electroplating operations began in 1951 and in February 1985, an automated wastewater treatment system was installed as an integral part of the plating line. The plating and wastewater treatment operations were discontinued in February 1991. The former plating room and the former wastewater treatment system were located at the south end of Building 1, which is located in the northwest quadrant of the facility. Several office and manufacturing buildings occupy the central and northern portions of the 11-acre facility and paved parking areas are located in the eastern and southern portions. The former plating room was approximately 66 feet by 26 feet and contained tanks for electroplating of nickel, cadmium, and chromium. There were additional tanks for cleaning and rinsing the surfaces of metal being plated. All storage tanks associated with the former plating operations were above ground and were removed in 1983 and during the plating room demolition in 1991 and 2001. The components of the wastewater treatment system have also been removed. In 2001, stained concrete and shallow soil were removed and clean fill soil was placed in the former plating room. The concentrations of cadmium in soil samples from beneath the former plating room are comparable to health risk screening criteria for industrial use of the property. Low concentrations of volatile organic compounds (VOCs) were detected in two soil samples collected in 2004. The draft Closure Plan for Former Plating Room and Wastewater Treatment System Areas, dated May 21, 2010, provides information about the facility and a plan for collection and analysis of soil and soil gas samples to determine VOC

Map ID  
Direction  
Distance  
Elevation

MAP FINDINGS

Site

Database(s)

EDR ID Number  
EPA ID Number

CRANE CO/HYDRO-AIRE DIVISION (Continued)

S112999452

concentrations. Evaluation of the new VOC data in conjunction with

Project Manager Lead: Not reported  
Project Manager: Not reported  
Permit Type: RCRA  
Permit Effective Date: Not reported  
Permit Expiration Date: Not reported  
Calenviroscreen Score: 91-95%  
Total Planned Hours: Not reported  
Total Planned Amount: Not reported  
Total Actual Hours: Not reported

Activities:

EPA ID: CAD008388720  
Facility Type: Historical - Non-Operating  
Facility Name: HYDRO-AIRE AEROSPACE CORP  
Project Manager: Not reported  
Project Manager Lead: Not reported  
Supervisor: Not reported  
Facility Status: CLOSED  
Activity Type: New Operating Permit  
Permit Being Renewed: Not reported  
Permit Being Modified: Not reported  
Final Date: 1998-12-01 00:00:00  
Type: RCRA  
Title Description: Initial Permit Application - Unit - Tankstr  
Due Date: Not reported  
Comments: Not reported  
Unit Names: TANKSTR  
Event Description: New Operating Permit - APPLICATION PART A RECEIVED  
Actual Date: 10/28/1980

EPA ID: CAD008388720  
Facility Type: Historical - Non-Operating  
Facility Name: HYDRO-AIRE AEROSPACE CORP  
Project Manager: Not reported  
Project Manager Lead: Not reported  
Supervisor: Not reported  
Facility Status: CLOSED  
Activity Type: New Operating Permit  
Permit Being Renewed: Not reported  
Permit Being Modified: Not reported  
Final Date: 1998-12-01 00:00:00  
Type: RCRA  
Title Description: Initial Permit Application - Unit - Tankstr  
Due Date: Not reported  
Comments: Not reported  
Unit Names: TANKSTR  
Event Description: New Operating Permit - FINAL PERMIT - WITHDRAWAL REQUEST ACKNOWLEDGED  
Actual Date: 12/01/1998

Closure:

EPA ID: CAD008388720  
Facility Type: Historical - Non-Operating  
Facility Name: HYDRO-AIRE AEROSPACE CORP  
Project Manager: Not reported  
Project Manager Lead: Not reported  
Supervisor: Not reported

Map ID  
Direction  
Distance  
Elevation

MAP FINDINGS

Site

Database(s)

EDR ID Number  
EPA ID Number

**CRANE CO/HYDRO-AIRE DIVISION (Continued)**

**S112999452**

Facility Size:	Not reported
Facility Status:	CLOSED
Activity Type:	Closure Final
Final Date:	Not reported
Type:	RCRA
Title Description:	Draft Closure Plan for Former Plating Room and Wastewater Treatment System Areas
Due Date:	Not reported
Comments:	Closure Report and Human Health Risk Assessment for Former Plating Room and Wastewater Treatment System Areas
Unit Names:	TANKSTR
Event Description:	Closure Final - RECEIVE CLOSURE CERTIFICATION
Actual Date:	12/15/2011
EPA ID:	CAD008388720
Facility Type:	Historical - Non-Operating
Facility Name:	HYDRO-AIRE AEROSPACE CORP
Project Manager:	Not reported
Project Manager Lead:	Not reported
Supervisor:	Not reported
Facility Size:	Not reported
Facility Status:	CLOSED
Activity Type:	Closure Final
Final Date:	Not reported
Type:	RCRA
Title Description:	Draft Closure Plan for Former Plating Room and Wastewater Treatment System Areas
Due Date:	Not reported
Comments:	Closure for commercial/industrial land use
Unit Names:	TANKSTR
Event Description:	Closure Final - ISSUE CLOSURE VERIFICATION
Actual Date:	09/11/2012
EPA ID:	CAD008388720
Facility Type:	Historical - Non-Operating
Facility Name:	HYDRO-AIRE AEROSPACE CORP
Project Manager:	Not reported
Project Manager Lead:	Not reported
Supervisor:	Not reported
Facility Size:	Not reported
Facility Status:	CLOSED
Activity Type:	Closure Final
Final Date:	Not reported
Type:	RCRA
Title Description:	Draft Closure Plan for Former Plating Room and Wastewater Treatment System Areas
Due Date:	Not reported
Comments:	Initial Draft Closure Plan for Former Plating Room and Wastewater Treatment System Areas
Unit Names:	TANKSTR
Event Description:	Closure Final - CLOSURE PLAN RECEIVED
Actual Date:	05/24/2010
EPA ID:	CAD008388720
Facility Type:	Historical - Non-Operating
Facility Name:	HYDRO-AIRE AEROSPACE CORP
Project Manager:	Not reported

Map ID  
Direction  
Distance  
Elevation

MAP FINDINGS

Site

Database(s)

EDR ID Number  
EPA ID Number

**CRANE CO/HYDRO-AIRE DIVISION (Continued)**

**S112999452**

Project Manager Lead: Not reported  
Supervisor: Not reported  
Facility Size: Not reported  
Facility Status: CLOSED  
Activity Type: Closure Final  
Final Date: Not reported  
Type: RCRA  
Title Description: Draft Closure Plan for Former Plating Room and Wastewater Treatment System Areas  
Due Date: Not reported  
Comments: Not reported  
Unit Names: TANKSTR  
Event Description: Closure Final - CLOSURE PLAN APPROVED  
Actual Date: 08/15/2011

Alias:

EPA ID: CAD008388720  
Facility Type: Historical - Non-Operating  
Facility Name: HYDRO-AIRE AEROSPACE CORP  
Facility Status: CLOSED  
Project Manager: Not reported  
Project Manager Lead: Not reported  
Supervisor: Not reported  
Alias Type: FRS  
Alias: 110000886471

EPA ID: CAD008388720  
Facility Type: Historical - Non-Operating  
Facility Name: HYDRO-AIRE AEROSPACE CORP  
Facility Status: CLOSED  
Project Manager: Not reported  
Project Manager Lead: Not reported  
Supervisor: Not reported  
Alias Type: APN  
Alias: 2466-012-025

EPA ID: CAD008388720  
Facility Type: Historical - Non-Operating  
Facility Name: HYDRO-AIRE AEROSPACE CORP  
Facility Status: CLOSED  
Project Manager: Not reported  
Project Manager Lead: Not reported  
Supervisor: Not reported  
Alias Type: APN  
Alias: 2466-013-003

EPA ID: CAD008388720  
Facility Type: Historical - Non-Operating  
Facility Name: HYDRO-AIRE AEROSPACE CORP  
Facility Status: CLOSED  
Project Manager: Not reported  
Project Manager Lead: Not reported  
Supervisor: Not reported  
Alias Type: APN  
Alias: 2466-013-011

EPA ID: CAD008388720

Map ID  
Direction  
Distance  
Elevation

MAP FINDINGS

Site

Database(s)

EDR ID Number  
EPA ID Number

**CRANE CO/HYDRO-AIRE DIVISION (Continued)**

**S112999452**

Facility Type: Historical - Non-Operating  
Facility Name: HYDRO-AIRE AEROSPACE CORP  
Facility Status: CLOSED  
Project Manager: Not reported  
Project Manager Lead: Not reported  
Supervisor: Not reported  
Alias Type: Project Code (Site Code)  
Alias: 300431

**HWTS:**

Name: HYDRO-AIRE AEROSPACE CORP  
Address: 3000 WINONA AVE  
Address 2: Not reported  
City,State,Zip: BURBANK, CA 91504  
EPA ID: CAD008388720  
Inactive Date: Not reported  
Create Date: 07/23/1982  
Last Act Date: Not reported  
Mailing Name: Not reported  
Mailing Address: 3000 WINONA AVE  
Mailing Address 2: Not reported  
Mailing City,State,Zip: BURBANK, CA 91504  
Owner Name: HYDRO-AIRE AEROSPACE CORP  
Owner Address: 3000 WINONA AVE  
Owner Address 2: Not reported  
Owner City,State,Zip: BURBANK, CA 91504  
Owner Phone: Not reported  
Owner Fax: Not reported  
Contact Name: MIKE SZEKELY  
Contact Address: 3000 WINONA AVE  
Contact Address 2: Not reported  
City,State,Zip: BURBANK, CA 91504  
Contact Phone: Not reported  
Contact Fax: Not reported  
Facility Status: Active  
Facility Type: PERMANENT  
Category: FEDERAL  
Latitude: 34.199167  
Longitude: -118.343243

**NAICS:**

EPA ID: CAD008388720  
Create Date: 2017-04-06 11:00:40.173  
NAICS Code: 336412  
NAICS Description: Aircraft Engine and Engine Parts Manufacturing  
Issued EPA ID Date: 1982-07-23 00:00:00  
Inactive Date: Not reported  
Facility Name: CRANE AEROSPACE HYDRO-AIRE DIVISION  
Facility Address: 3000 WINONA AVE  
Facility Address 2: Not reported  
Facility City: BURBANK  
Facility County: Not reported  
Facility State: CA  
Facility Zip: 915042540  
  
EPA ID: CAD008388720

Map ID  
Direction  
Distance  
Elevation

MAP FINDINGS

Site

Database(s)

EDR ID Number  
EPA ID Number

**CRANE CO/HYDRO-AIRE DIVISION (Continued)**

**S112999452**

Create Date: 2009-12-03 12:41:18.000  
NAICS Code: 54171  
NAICS Description: Research and Development in the Physical, Engineering, and Life Sciences  
Issued EPA ID Date: 1982-07-23 00:00:00  
Inactive Date: Not reported  
Facility Name: CRANE AEROSPACE HYDRO-AIRE DIVISION  
Facility Address: 3000 WINONA AVE  
Facility Address 2: Not reported  
Facility City: BURBANK  
Facility County: Not reported  
Facility State: CA  
Facility Zip: 915042540

**HAZNET:**

Name: CRANE AEROSPACE HYDRO-AIRE DIVISION  
Address: 3000 WINONA AVE  
Address 2: Not reported  
City,State,Zip: BURBANK, CA 915042540  
Contact: ISIAH BRAITHWAITE  
Telephone: 8185262651  
Mailing Name: Not reported  
Mailing Address: 3000 WINONA AVE

Year: 2021  
Gepaid: CAD008388720  
TSD EPA ID: NVT330010000  
CA Waste Code: 722 - Liquids with cadmium >= 100 Mg./L  
Disposal Method: H132 - Landfill Or Surface Impoundment That Will Be Closed As Landfill( To Include On-Site Treatment And/Or Stabilization)  
Tons: 2.52486

Year: 2021  
Gepaid: CAD008388720  
TSD EPA ID: NVT330010000  
CA Waste Code: 352 - Other organic solids  
Disposal Method: H132 - Landfill Or Surface Impoundment That Will Be Closed As Landfill( To Include On-Site Treatment And/Or Stabilization)  
Tons: 0.0275

Year: 2021  
Gepaid: CAD008388720  
TSD EPA ID: CAD009007626  
CA Waste Code: 151 - Asbestos containing waste  
Disposal Method: H132 - Landfill Or Surface Impoundment That Will Be Closed As Landfill( To Include On-Site Treatment And/Or Stabilization)  
Tons: 0.0025

Year: 2021  
Gepaid: CAD008388720  
TSD EPA ID: CAT080013352  
CA Waste Code: 223 - Unspecified oil-containing waste  
Disposal Method: H039 - Other Recovery Of Reclamation For Reuse Including Acid Regeneration, Organics Recovery Ect  
Tons: 49.66639

Map ID  
Direction  
Distance  
Elevation

MAP FINDINGS

Site

Database(s)

EDR ID Number  
EPA ID Number

CRANE CO/HYDRO-AIRE DIVISION (Continued)

S112999452

Year:	2021
Gepaid:	CAD008388720
TSD EPA ID:	NVT330010000
CA Waste Code:	181 - Other inorganic solid waste
Disposal Method:	H132 - Landfill Or Surface Impoundment That Will Be Closed As Landfill( To Include On-Site Treatment And/Or Stabilization)
Tons:	2.75
Year:	2021
Gepaid:	CAD008388720
TSD EPA ID:	AZT050010685
CA Waste Code:	181 - Other inorganic solid waste
Disposal Method:	H010 - Metals Recovery Including Retoring,Smelting,Chemicals,Ect
Tons:	0.12
Year:	2021
Gepaid:	CAD008388720
TSD EPA ID:	NVT330010000
CA Waste Code:	135 - Unspecified aqueous solution
Disposal Method:	H039 - Other Recovery Of Reclamation For Reuse Including Acid Regeneration, Organics Recovery Ect
Tons:	55.58232
Year:	2021
Gepaid:	CAD008388720
TSD EPA ID:	CAD097030993
CA Waste Code:	172 - Metal dust (Alkaline solution (pH >= 12.5) with metals) and machining waste
Disposal Method:	H141 - Storage, Bulking, And/Or Transfer Off Site--No Treatment/Reovery (H010-H129) Or (H131-H135)
Tons:	0.515
Year:	2021
Gepaid:	CAD008388720
TSD EPA ID:	CAT080013352
CA Waste Code:	221 - Waste oil and mixed oil
Disposal Method:	H039 - Other Recovery Of Reclamation For Reuse Including Acid Regeneration, Organics Recovery Ect
Tons:	4.4412
Year:	2020
Gepaid:	CAD008388720
TSD EPA ID:	CAT080013352
CA Waste Code:	223 - Unspecified oil-containing waste
Disposal Method:	H039 - Other Recovery Of Reclamation For Reuse Including Acid Regeneration, Organics Recovery Ect
Tons:	72.78983

[Click this hyperlink](#) while viewing on your computer to access 562 additional CA HAZNET: record(s) in the EDR Site Report.

Additional Info:

Year:	2021
Gen EPA ID:	CAD008388720
Shipment Date:	9/16/2020

Map ID  
Direction  
Distance  
Elevation

MAP FINDINGS

Site

Database(s)

EDR ID Number  
EPA ID Number

CRANE CO/HYDRO-AIRE DIVISION (Continued)

S112999452

Creation Date: 10/6/2020  
Receipt Date: 9/17/2020  
Manifest ID: 021866815JJK  
Trans EPA ID: CAR000129759  
Trans Name: HTS ENVIRONMENTAL SERVICES  
Trans 2 EPA ID: Not reported  
Trans 2 Name: Not reported  
TSDf EPA ID: NVT330010000  
Trans Name: US ECOLOGY NEVADA, INC  
TSDf Alt EPA ID: Not reported  
TSDf Alt Name: Not reported  
Waste Code Description: 135 - Unspecified aqueous solution  
RCRA Code: Not reported  
Meth Code: H039 - Other Recovery Of Reclamation For Reuse Including Acid  
Regeneration, Organics Recovery Ect  
Quantity Tons: 20.58  
Waste Quantity: 4900  
Quantity Unit: G  
Additional Code 1: Not reported  
Additional Code 2: Not reported  
Additional Code 3: Not reported  
Additional Code 4: Not reported  
Additional Code 5: Not reported  
Shipment Date: 8/3/2020  
Creation Date: 8/10/2020  
Receipt Date: 8/4/2020  
Manifest ID: 021866421JJK  
Trans EPA ID: CAR000129759  
Trans Name: HTS ENVIRONMENTAL SERVICES  
Trans 2 EPA ID: Not reported  
Trans 2 Name: Not reported  
TSDf EPA ID: NVT330010000  
Trans Name: US ECOLOGY NEVADA, INC  
TSDf Alt EPA ID: Not reported  
TSDf Alt Name: Not reported  
Waste Code Description: 135 - Unspecified aqueous solution  
RCRA Code: Not reported  
Meth Code: H039 - Other Recovery Of Reclamation For Reuse Including Acid  
Regeneration, Organics Recovery Ect  
Quantity Tons: 15.96  
Waste Quantity: 3800  
Quantity Unit: G  
Additional Code 1: Not reported  
Additional Code 2: Not reported  
Additional Code 3: Not reported  
Additional Code 4: Not reported  
Additional Code 5: Not reported  
Shipment Date: 7/15/2020  
Creation Date: 8/4/2020  
Receipt Date: 7/24/2020  
Manifest ID: 021866247JJK  
Trans EPA ID: CAR000129759  
Trans Name: HTS ENVIRONMENTAL SERVICES  
Trans 2 EPA ID: CAD981412356  
Trans 2 Name: PACIFIC TRANS ENVIRONMENTAL SERVICES INC



Map ID  
Direction  
Distance  
Elevation

MAP FINDINGS

Site

Database(s)

EDR ID Number  
EPA ID Number

CRANE CO/HYDRO-AIRE DIVISION (Continued)

S112999452

TSDF EPA ID:	NVT330010000
Trans Name:	US ECOLOGY NEVADA, INC
TSDF Alt EPA ID:	Not reported
TSDF Alt Name:	Not reported
Waste Code Description:	352 - Other organic solids
RCRA Code:	D008
Meth Code:	H132 - Landfill Or Surface Impoundment That Will Be Closed As Landfill( To Include On-Site Treatment And/Or Stabilization)
Quantity Tons:	0.07
Waste Quantity:	140
Quantity Unit:	P
Additional Code 1:	Not reported
Additional Code 2:	Not reported
Additional Code 3:	Not reported
Additional Code 4:	Not reported
Additional Code 5:	Not reported
Shipment Date:	7/15/2020
Creation Date:	8/4/2020
Receipt Date:	7/24/2020
Manifest ID:	021866247JJK
Trans EPA ID:	CAR000129759
Trans Name:	HTS ENVIRONMENTAL SERVICES
Trans 2 EPA ID:	CAD981412356
Trans 2 Name:	PACIFIC TRANS ENVIRONMENTAL SERVICES INC
TSDF EPA ID:	NVT330010000
Trans Name:	US ECOLOGY NEVADA, INC
TSDF Alt EPA ID:	Not reported
TSDF Alt Name:	Not reported
Waste Code Description:	352 - Other organic solids
RCRA Code:	Not reported
Meth Code:	H132 - Landfill Or Surface Impoundment That Will Be Closed As Landfill( To Include On-Site Treatment And/Or Stabilization)
Quantity Tons:	0.4075
Waste Quantity:	815
Quantity Unit:	P
Additional Code 1:	Not reported
Additional Code 2:	Not reported
Additional Code 3:	Not reported
Additional Code 4:	Not reported
Additional Code 5:	Not reported
Shipment Date:	7/15/2020
Creation Date:	8/10/2020
Receipt Date:	7/20/2020
Manifest ID:	021866245JJK
Trans EPA ID:	CAR000129759
Trans Name:	HTS ENVIRONMENTAL SERVICES
Trans 2 EPA ID:	Not reported
Trans 2 Name:	Not reported
TSDF EPA ID:	CAT080013352
Trans Name:	WORLD OIL RECYCLING
TSDF Alt EPA ID:	Not reported
TSDF Alt Name:	Not reported
Waste Code Description:	221 - Waste oil and mixed oil
RCRA Code:	Not reported
Meth Code:	H039 - Other Recovery Of Reclamation For Reuse Including Acid

Map ID  
Direction  
Distance  
Elevation

MAP FINDINGS

Site

Database(s)

EDR ID Number  
EPA ID Number

CRANE CO/HYDRO-AIRE DIVISION (Continued)

S112999452

	Regeneration, Organics Recovery Ect
Quantity Tons:	0.76
Waste Quantity:	200
Quantity Unit:	G
Additional Code 1:	Not reported
Additional Code 2:	Not reported
Additional Code 3:	Not reported
Additional Code 4:	Not reported
Additional Code 5:	Not reported
Shipment Date:	7/15/2020
Creation Date:	8/10/2020
Receipt Date:	7/20/2020
Manifest ID:	021866245JJK
Trans EPA ID:	CAR000129759
Trans Name:	HTS ENVIRONMENTAL SERVICES
Trans 2 EPA ID:	Not reported
Trans 2 Name:	Not reported
TSDf EPA ID:	CAT080013352
Trans Name:	WORLD OIL RECYCLING
TSDf Alt EPA ID:	Not reported
TSDf Alt Name:	Not reported
Waste Code Description:	221 - Waste oil and mixed oil
RCRA Code:	Not reported
Meth Code:	H039 - Other Recovery Of Reclamation For Reuse Including Acid Regeneration, Organics Recovery Ect
Quantity Tons:	0.418
Waste Quantity:	110
Quantity Unit:	G
Additional Code 1:	Not reported
Additional Code 2:	Not reported
Additional Code 3:	Not reported
Additional Code 4:	Not reported
Additional Code 5:	Not reported
Shipment Date:	7/15/2020
Creation Date:	8/4/2020
Receipt Date:	7/24/2020
Manifest ID:	021866247JJK
Trans EPA ID:	CAR000129759
Trans Name:	HTS ENVIRONMENTAL SERVICES
Trans 2 EPA ID:	CAD981412356
Trans 2 Name:	PACIFIC TRANS ENVIRONMENTAL SERVICES INC
TSDf EPA ID:	NVT330010000
Trans Name:	US ECOLOGY NEVADA, INC
TSDf Alt EPA ID:	Not reported
TSDf Alt Name:	Not reported
Waste Code Description:	352 - Other organic solids
RCRA Code:	Not reported
Meth Code:	H132 - Landfill Or Surface Impoundment That Will Be Closed As Landfill( To Include On-Site Treatment And/Or Stabilization)
Quantity Tons:	0.9
Waste Quantity:	1800
Quantity Unit:	P
Additional Code 1:	Not reported
Additional Code 2:	Not reported
Additional Code 3:	Not reported

Map ID  
Direction  
Distance  
Elevation

MAP FINDINGS

Site

Database(s)

EDR ID Number  
EPA ID Number

CRANE CO/HYDRO-AIRE DIVISION (Continued)

S112999452

Additional Code 4:	Not reported
Additional Code 5:	Not reported
Shipment Date:	7/15/2020
Creation Date:	8/5/2020
Receipt Date:	7/24/2020
Manifest ID:	021866244JJK
Trans EPA ID:	CAR000129759
Trans Name:	HTS ENVIRONMENTAL SERVICES
Trans 2 EPA ID:	Not reported
Trans 2 Name:	Not reported
TSDf EPA ID:	CAD009007626
Trans Name:	AZUSA LAND RECLAMATION CO INC
TSDf Alt EPA ID:	Not reported
TSDf Alt Name:	Not reported
Waste Code Description:	151 - Asbestos-containing waste
RCRA Code:	Not reported
Meth Code:	H132 - Landfill Or Surface Impoundment That Will Be Closed As Landfill( To Include On-Site Treatment And/Or Stabilization)
Quantity Tons:	0.0225
Waste Quantity:	45
Quantity Unit:	P
Additional Code 1:	Not reported
Additional Code 2:	Not reported
Additional Code 3:	Not reported
Additional Code 4:	Not reported
Additional Code 5:	Not reported
Shipment Date:	7/15/2020
Creation Date:	8/4/2020
Receipt Date:	7/24/2020
Manifest ID:	021866247JJK
Trans EPA ID:	CAR000129759
Trans Name:	HTS ENVIRONMENTAL SERVICES
Trans 2 EPA ID:	CAD981412356
Trans 2 Name:	PACIFIC TRANS ENVIRONMENTAL SERVICES INC
TSDf EPA ID:	NVT330010000
Trans Name:	US ECOLOGY NEVADA, INC
TSDf Alt EPA ID:	Not reported
TSDf Alt Name:	Not reported
Waste Code Description:	722 - Liquids with cadmium > 100 mg/l
RCRA Code:	D002,D006,D007
Meth Code:	H132 - Landfill Or Surface Impoundment That Will Be Closed As Landfill( To Include On-Site Treatment And/Or Stabilization)
Quantity Tons:	1.6055
Waste Quantity:	385
Quantity Unit:	G
Additional Code 1:	Not reported
Additional Code 2:	Not reported
Additional Code 3:	Not reported
Additional Code 4:	Not reported
Additional Code 5:	Not reported
Shipment Date:	6/26/2020
Creation Date:	7/17/2020
Receipt Date:	6/26/2020
Manifest ID:	021866082JJK

Map ID  
Direction  
Distance  
Elevation

MAP FINDINGS

Site

Database(s)

EDR ID Number  
EPA ID Number

CRANE CO/HYDRO-AIRE DIVISION (Continued)

S112999452

Trans EPA ID: CAR000129759  
Trans Name: HTS ENVIRONMENTAL SERVICES  
Trans 2 EPA ID: Not reported  
Trans 2 Name: Not reported  
TSDf EPA ID: CAT080013352  
Trans Name: WORLD OIL RECYCLING  
TSDf Alt EPA ID: Not reported  
TSDf Alt Name: Not reported  
Waste Code Description: 223 - Unspecified oil-containing waste  
RCRA Code: Not reported  
Meth Code: H039 - Other Recovery Of Reclamation For Reuse Including Acid  
Regeneration, Organics Recovery Ect  
Quantity Tons: 17.5146  
Waste Quantity: 4200  
Quantity Unit: G  
Additional Code 1: Not reported  
Additional Code 2: Not reported  
Additional Code 3: Not reported  
Additional Code 4: Not reported  
Additional Code 5: Not reported

Additional Info:

Year: 2020  
Gen EPA ID: CAD008388720

Shipment Date: 9/16/2020  
Creation Date: 10/6/2020  
Receipt Date: 9/17/2020  
Manifest ID: 021866815JJK  
Trans EPA ID: CAR000129759  
Trans Name: HTS ENVIRONMENTAL SERVICES  
Trans 2 EPA ID: Not reported  
Trans 2 Name: Not reported  
TSDf EPA ID: NVT330010000  
Trans Name: US ECOLOGY NEVADA, INC  
TSDf Alt EPA ID: Not reported  
TSDf Alt Name: Not reported  
Waste Code Description: 135 - Unspecified aqueous solution  
RCRA Code: Not reported  
Meth Code: H039 - Other Recovery Of Reclamation For Reuse Including Acid  
Regeneration, Organics Recovery Ect  
Quantity Tons: 20.58  
Waste Quantity: 4900  
Quantity Unit: G  
Additional Code 1: Not reported  
Additional Code 2: Not reported  
Additional Code 3: Not reported  
Additional Code 4: Not reported  
Additional Code 5: Not reported

Shipment Date: 8/3/2020  
Creation Date: 8/10/2020  
Receipt Date: 8/4/2020  
Manifest ID: 021866421JJK  
Trans EPA ID: CAR000129759  
Trans Name: HTS ENVIRONMENTAL SERVICES  
Trans 2 EPA ID: Not reported

Map ID  
Direction  
Distance  
Elevation

MAP FINDINGS

Site

Database(s)

EDR ID Number  
EPA ID Number

CRANE CO/HYDRO-AIRE DIVISION (Continued)

S112999452

Trans 2 Name:	Not reported
TSDf EPA ID:	NVT330010000
Trans Name:	US ECOLOGY NEVADA, INC
TSDf Alt EPA ID:	Not reported
TSDf Alt Name:	Not reported
Waste Code Description:	135 - Unspecified aqueous solution
RCRA Code:	Not reported
Meth Code:	H039 - Other Recovery Of Reclamation For Reuse Including Acid Regeneration, Organics Recovery Ect
Quantity Tons:	15.96
Waste Quantity:	3800
Quantity Unit:	G
Additional Code 1:	Not reported
Additional Code 2:	Not reported
Additional Code 3:	Not reported
Additional Code 4:	Not reported
Additional Code 5:	Not reported
Shipment Date:	7/15/2020
Creation Date:	8/4/2020
Receipt Date:	7/24/2020
Manifest ID:	021866247JJK
Trans EPA ID:	CAR000129759
Trans Name:	HTS ENVIRONMENTAL SERVICES
Trans 2 EPA ID:	CAD981412356
Trans 2 Name:	PACIFIC TRANS ENVIRONMENTAL SERVICES INC
TSDf EPA ID:	NVT330010000
Trans Name:	US ECOLOGY NEVADA, INC
TSDf Alt EPA ID:	Not reported
TSDf Alt Name:	Not reported
Waste Code Description:	352 - Other organic solids
RCRA Code:	Not reported
Meth Code:	H132 - Landfill Or Surface Impoundment That Will Be Closed As Landfill( To Include On-Site Treatment And/Or Stabilization)
Quantity Tons:	0.9
Waste Quantity:	1800
Quantity Unit:	P
Additional Code 1:	Not reported
Additional Code 2:	Not reported
Additional Code 3:	Not reported
Additional Code 4:	Not reported
Additional Code 5:	Not reported
Shipment Date:	7/15/2020
Creation Date:	8/5/2020
Receipt Date:	7/24/2020
Manifest ID:	021866244JJK
Trans EPA ID:	CAR000129759
Trans Name:	HTS ENVIRONMENTAL SERVICES
Trans 2 EPA ID:	Not reported
Trans 2 Name:	Not reported
TSDf EPA ID:	CAD009007626
Trans Name:	AZUSA LAND RECLAMATION CO INC
TSDf Alt EPA ID:	Not reported
TSDf Alt Name:	Not reported
Waste Code Description:	151 - Asbestos-containing waste
RCRA Code:	Not reported

Map ID  
Direction  
Distance  
Elevation

MAP FINDINGS

Site

Database(s)

EDR ID Number  
EPA ID Number

CRANE CO/HYDRO-AIRE DIVISION (Continued)

S112999452

Meth Code:	H132 - Landfill Or Surface Impoundment That Will Be Closed As Landfill( To Include On-Site Treatment And/Or Stabilization)
Quantity Tons:	0.0225
Waste Quantity:	45
Quantity Unit:	P
Additional Code 1:	Not reported
Additional Code 2:	Not reported
Additional Code 3:	Not reported
Additional Code 4:	Not reported
Additional Code 5:	Not reported
Shipment Date:	7/15/2020
Creation Date:	8/10/2020
Receipt Date:	7/20/2020
Manifest ID:	021866245JJK
Trans EPA ID:	CAR000129759
Trans Name:	HTS ENVIRONMENTAL SERVICES
Trans 2 EPA ID:	Not reported
Trans 2 Name:	Not reported
TSDf EPA ID:	CAT080013352
Trans Name:	WORLD OIL RECYCLING
TSDf Alt EPA ID:	Not reported
TSDf Alt Name:	Not reported
Waste Code Description:	221 - Waste oil and mixed oil
RCRA Code:	Not reported
Meth Code:	H039 - Other Recovery Of Reclamation For Reuse Including Acid Regeneration, Organics Recovery Ect
Quantity Tons:	0.76
Waste Quantity:	200
Quantity Unit:	G
Additional Code 1:	Not reported
Additional Code 2:	Not reported
Additional Code 3:	Not reported
Additional Code 4:	Not reported
Additional Code 5:	Not reported
Shipment Date:	7/15/2020
Creation Date:	8/10/2020
Receipt Date:	7/20/2020
Manifest ID:	021866245JJK
Trans EPA ID:	CAR000129759
Trans Name:	HTS ENVIRONMENTAL SERVICES
Trans 2 EPA ID:	Not reported
Trans 2 Name:	Not reported
TSDf EPA ID:	CAT080013352
Trans Name:	WORLD OIL RECYCLING
TSDf Alt EPA ID:	Not reported
TSDf Alt Name:	Not reported
Waste Code Description:	221 - Waste oil and mixed oil
RCRA Code:	Not reported
Meth Code:	H039 - Other Recovery Of Reclamation For Reuse Including Acid Regeneration, Organics Recovery Ect
Quantity Tons:	0.418
Waste Quantity:	110
Quantity Unit:	G
Additional Code 1:	Not reported
Additional Code 2:	Not reported

Map ID  
Direction  
Distance  
Elevation

MAP FINDINGS

Site

Database(s)

EDR ID Number  
EPA ID Number

CRANE CO/HYDRO-AIRE DIVISION (Continued)

S112999452

Additional Code 3:	Not reported
Additional Code 4:	Not reported
Additional Code 5:	Not reported
Shipment Date:	7/15/2020
Creation Date:	8/4/2020
Receipt Date:	7/24/2020
Manifest ID:	021866247JJK
Trans EPA ID:	CAR000129759
Trans Name:	HTS ENVIRONMENTAL SERVICES
Trans 2 EPA ID:	CAD981412356
Trans 2 Name:	PACIFIC TRANS ENVIRONMENTAL SERVICES INC
TSDf EPA ID:	NVT330010000
Trans Name:	US ECOLOGY NEVADA, INC
TSDf Alt EPA ID:	Not reported
TSDf Alt Name:	Not reported
Waste Code Description:	352 - Other organic solids
RCRA Code:	D008
Meth Code:	H132 - Landfill Or Surface Impoundment That Will Be Closed As Landfill( To Include On-Site Treatment And/Or Stabilization)
Quantity Tons:	0.07
Waste Quantity:	140
Quantity Unit:	P
Additional Code 1:	Not reported
Additional Code 2:	Not reported
Additional Code 3:	Not reported
Additional Code 4:	Not reported
Additional Code 5:	Not reported
Shipment Date:	7/15/2020
Creation Date:	8/4/2020
Receipt Date:	7/24/2020
Manifest ID:	021866247JJK
Trans EPA ID:	CAR000129759
Trans Name:	HTS ENVIRONMENTAL SERVICES
Trans 2 EPA ID:	CAD981412356
Trans 2 Name:	PACIFIC TRANS ENVIRONMENTAL SERVICES INC
TSDf EPA ID:	NVT330010000
Trans Name:	US ECOLOGY NEVADA, INC
TSDf Alt EPA ID:	Not reported
TSDf Alt Name:	Not reported
Waste Code Description:	352 - Other organic solids
RCRA Code:	Not reported
Meth Code:	H132 - Landfill Or Surface Impoundment That Will Be Closed As Landfill( To Include On-Site Treatment And/Or Stabilization)
Quantity Tons:	0.4075
Waste Quantity:	815
Quantity Unit:	P
Additional Code 1:	Not reported
Additional Code 2:	Not reported
Additional Code 3:	Not reported
Additional Code 4:	Not reported
Additional Code 5:	Not reported
Shipment Date:	7/15/2020
Creation Date:	8/4/2020
Receipt Date:	7/24/2020

Map ID  
Direction  
Distance  
Elevation

MAP FINDINGS

Site

Database(s)

EDR ID Number  
EPA ID Number

CRANE CO/HYDRO-AIRE DIVISION (Continued)

S112999452

Manifest ID: 021866247JJK  
Trans EPA ID: CAR000129759  
Trans Name: HTS ENVIRONMENTAL SERVICES  
Trans 2 EPA ID: CAD981412356  
Trans 2 Name: PACIFIC TRANS ENVIRONMENTAL SERVICES INC  
TSDf EPA ID: NVT330010000  
Trans Name: US ECOLOGY NEVADA, INC  
TSDf Alt EPA ID: Not reported  
TSDf Alt Name: Not reported  
Waste Code Description: 722 - Liquids with cadmium > 100 mg/l  
RCRA Code: D002,D006,D007  
Meth Code: H132 - Landfill Or Surface Impoundment That Will Be Closed As Landfill( To Include On-Site Treatment And/Or Stabilization)  
  
Quantity Tons: 1.6055  
Waste Quantity: 385  
Quantity Unit: G  
Additional Code 1: Not reported  
Additional Code 2: Not reported  
Additional Code 3: Not reported  
Additional Code 4: Not reported  
Additional Code 5: Not reported

Shipment Date: 6/26/2020  
Creation Date: 7/17/2020  
Receipt Date: 6/26/2020  
Manifest ID: 021866082JJK  
Trans EPA ID: CAR000129759  
Trans Name: HTS ENVIRONMENTAL SERVICES  
Trans 2 EPA ID: Not reported  
Trans 2 Name: Not reported  
TSDf EPA ID: CAT080013352  
Trans Name: WORLD OIL RECYCLING  
TSDf Alt EPA ID: Not reported  
TSDf Alt Name: Not reported  
Waste Code Description: 223 - Unspecified oil-containing waste  
RCRA Code: Not reported  
Meth Code: H039 - Other Recovery Of Reclamation For Reuse Including Acid Regeneration, Organics Recovery Ect  
  
Quantity Tons: 17.5146  
Waste Quantity: 4200  
Quantity Unit: G  
Additional Code 1: Not reported  
Additional Code 2: Not reported  
Additional Code 3: Not reported  
Additional Code 4: Not reported  
Additional Code 5: Not reported

Detail Two:

Year: 2020  
EM Manifest ID: 079a259c-2927-4bcb-9702-9a529bc80476  
Shipment Date: 7/15/2020  
Receipt Date: 7/24/2020  
Manifest Number: 021866247JJK  
Generator EPA ID: CAD008388720  
Name: CRANE AEROSPACE HYDRO-AIRE DIVISION  
Address: WINONA AVE  
Address 2: Not reported



Map ID  
Direction  
Distance  
Elevation

MAP FINDINGS

Site

Database(s)

EDR ID Number  
EPA ID Number

CRANE CO/HYDRO-AIRE DIVISION (Continued)

S112999452

City: BURBANK  
Zip: 91504  
Telephone: 800-535-5053  
Contact: Not reported  
Contact Telephone: 800-535-5053  
Transporter 1 EPA ID: CAR000129759  
Transporter 1 Emergency Number: Not reported  
Transporter 2 EPA ID: CAD981412356  
Transporter 2 Emergency Number: Not reported  
TSDf EPA ID: NVT330010000  
TSDf Name: US ECOLOGY NEVADA, INC  
TSDf Address 1: HWY 95 11 MI S OF BEATTY  
TSDf Address 2: Not reported  
TSDf City: BEATTY  
TSDf Zip: 89003  
TSDf Telephone: 800-839-3975

Federal:

Year: 2020  
EM Manifest ID: 079a259c-2927-4bcb-9702-9a529bc80476  
Generator EPA ID: CAD008388720  
Shipment Date: 2020-07-15  
Manifest Number: 021866247JJK  
Line Number: 1  
Method Code: H132  
Quantity Tons: 1.60545  
Quantity Waste: 385.000000  
Quantity Unit: G  
Number of Containers: 7  
Type of Container: Fiberboard or plastic drums, barrels, kegs  
Quantity Type: Gallons  
Federal Code: D002

Year: 2020  
EM Manifest ID: 079a259c-2927-4bcb-9702-9a529bc80476  
Generator EPA ID: CAD008388720  
Shipment Date: 2020-07-15  
Manifest Number: 021866247JJK  
Line Number: 1  
Method Code: H132  
Quantity Tons: 1.60545  
Quantity Waste: 385.000000  
Quantity Unit: G  
Number of Containers: 7  
Type of Container: Fiberboard or plastic drums, barrels, kegs  
Quantity Type: Gallons  
Federal Code: D006

Year: 2020  
EM Manifest ID: 079a259c-2927-4bcb-9702-9a529bc80476  
Generator EPA ID: CAD008388720  
Shipment Date: 2020-07-15  
Manifest Number: 021866247JJK  
Line Number: 1  
Method Code: H132  
Quantity Tons: 1.60545  
Quantity Waste: 385.000000  
Quantity Unit: G

Map ID  
Direction  
Distance  
Elevation

MAP FINDINGS

Site

Database(s)

EDR ID Number  
EPA ID Number

**CRANE CO/HYDRO-AIRE DIVISION (Continued)**

**S112999452**

Number of Containers:	7
Type of Container:	Fiberboard or plastic drums, barrels, kegs
Quantity Type:	Gallons
Federal Code:	D007
Year:	2020
EM Manifest ID:	079a259c-2927-4bcb-9702-9a529bc80476
Generator EPA ID:	CAD008388720
Shipment Date:	2020-07-15
Manifest Number:	021866247JJK
Line Number:	2
Method Code:	H132
Quantity Tons:	0.07000
Quantity Waste:	140.000000
Quantity Unit:	P
Number of Containers:	1
Type of Container:	Fiber or plastic boxes, cartons, cases
Quantity Type:	Pounds
Federal Code:	D008
State:	
Year:	2020
EM Manifest ID:	079a259c-2927-4bcb-9702-9a529bc80476
Generator EPA ID:	CAD008388720
Shipment Date:	2020-07-15
Manifest Number:	021866247JJK
Line Number:	1
Method Code:	H132
Quantity Tons:	1.60545
Quantity Waste:	385.000000
Quantity Unit:	G
Number of Containers:	7
Type of Container:	Fiberboard or plastic drums, barrels, kegs
Quantity Type:	Gallons
State Code:	722
Year:	2020
EM Manifest ID:	079a259c-2927-4bcb-9702-9a529bc80476
Generator EPA ID:	CAD008388720
Shipment Date:	2020-07-15
Manifest Number:	021866247JJK
Line Number:	2
Method Code:	H132
Quantity Tons:	0.07000
Quantity Waste:	140.000000
Quantity Unit:	P
Number of Containers:	1
Type of Container:	Fiber or plastic boxes, cartons, cases
Quantity Type:	Pounds
State Code:	352
Year:	2020
EM Manifest ID:	079a259c-2927-4bcb-9702-9a529bc80476
Generator EPA ID:	CAD008388720
Shipment Date:	2020-07-15
Manifest Number:	021866247JJK
Line Number:	3

Map ID  
Direction  
Distance  
Elevation

MAP FINDINGS

Site

Database(s)

EDR ID Number  
EPA ID Number

CRANE CO/HYDRO-AIRE DIVISION (Continued)

S112999452

Method Code: H132  
Quantity Tons: 0.90000  
Quantity Waste: 1800.000000  
Quantity Unit: P  
Number of Containers: 4  
Type of Container: Fiberboard or plastic drums, barrels, kegs  
Quantity Type: Pounds  
State Code: 352

Year: 2020  
EM Manifest ID: 079a259c-2927-4bcb-9702-9a529bc80476  
Generator EPA ID: CAD008388720  
Shipment Date: 2020-07-15  
Manifest Number: 021866247JJK  
Line Number: 4  
Method Code: H132  
Quantity Tons: 0.40750  
Quantity Waste: 815.000000  
Quantity Unit: P  
Number of Containers: 1  
Type of Container: Fiber or plastic boxes, cartons, cases  
Quantity Type: Pounds  
State Code: 352

Year: 2020  
EM Manifest ID: 6a06271e-81b5-4083-998c-16e9af56a6ae  
Shipment Date: 4/3/2020  
Receipt Date: 4/10/2020  
Manifest Number: 021174826JJK  
Generator EPA ID: CAD008388720  
Name: CRANE AEROSPACE HYDRO-AIRE DIVISION  
Address: WINONA AVE  
Address 2: Not reported  
City: BURBANK  
Zip: 91504  
Telephone: 800-535-5053  
Contact: KABRINA V ROMO  
Contact Telephone: 818-526-2604  
Transporter 1 EPA ID: CAR000129759  
Transporter 1 Emergency Number: Not reported  
Transporter 2 EPA ID: CAD981412356  
Transporter 2 Emergency Number: Not reported  
TSDf EPA ID: NVT330010000  
TSDf Name: US ECOLOGY NEVADA, INC  
TSDf Address 1: HWY 95 11 MI S OF BEATTY  
TSDf Address 2: Not reported  
TSDf City: BEATTY  
TSDf Zip: 89003  
TSDf Telephone: 800-839-3975

Federal:  
Year: 2020  
EM Manifest ID: 6a06271e-81b5-4083-998c-16e9af56a6ae  
Generator EPA ID: CAD008388720  
Shipment Date: 2020-04-03  
Manifest Number: 021174826JJK  
Line Number: 1

Map ID  
Direction  
Distance  
Elevation

MAP FINDINGS

Site

Database(s)

EDR ID Number  
EPA ID Number

CRANE CO/HYDRO-AIRE DIVISION (Continued)

S112999452

Method Code: H141  
Quantity Tons: 0.15000  
Quantity Waste: 300.000000  
Quantity Unit: P  
Number of Containers: 2  
Type of Container: Metal drums, barrels, kegs  
Quantity Type: Pounds  
Federal Code: D001

State:

Year: 2020  
EM Manifest ID: 6a06271e-81b5-4083-998c-16e9af56a6ae  
Generator EPA ID: CAD008388720  
Shipment Date: 2020-04-03  
Manifest Number: 021174826JJK  
Line Number: 1  
Method Code: H141  
Quantity Tons: 0.15000  
Quantity Waste: 300.000000  
Quantity Unit: P  
Number of Containers: 2  
Type of Container: Metal drums, barrels, kegs  
Quantity Type: Pounds  
State Code: 352

Year: 2020  
EM Manifest ID: 6a06271e-81b5-4083-998c-16e9af56a6ae  
Generator EPA ID: CAD008388720  
Shipment Date: 2020-04-03  
Manifest Number: 021174826JJK  
Line Number: 2  
Method Code: H132  
Quantity Tons: 0.82100  
Quantity Waste: 1642.000000  
Quantity Unit: P  
Number of Containers: 4  
Type of Container: Fiber or plastic boxes, cartons, cases  
Quantity Type: Pounds  
State Code: 181

Year: 2020  
EM Manifest ID: 6a06271e-81b5-4083-998c-16e9af56a6ae  
Generator EPA ID: CAD008388720  
Shipment Date: 2020-04-03  
Manifest Number: 021174826JJK  
Line Number: 3  
Method Code: H039  
Quantity Tons: 0.02250  
Quantity Waste: 45.000000  
Quantity Unit: P  
Number of Containers: 1  
Type of Container: Fiberboard or plastic drums, barrels, kegs  
Quantity Type: Pounds  
State Code: 491

Year: 2020  
EM Manifest ID: 6a06271e-81b5-4083-998c-16e9af56a6ae

Map ID  
Direction  
Distance  
Elevation

MAP FINDINGS

Site

Database(s)

EDR ID Number  
EPA ID Number

**CRANE CO/HYDRO-AIRE DIVISION (Continued)**

**S112999452**

Generator EPA ID: CAD008388720  
Shipment Date: 2020-04-03  
Manifest Number: 021174826JJK  
Line Number: 4  
Method Code: H132  
Quantity Tons: 0.37600  
Quantity Waste: 752.000000  
Quantity Unit: P  
Number of Containers: 1  
Type of Container: Fiber or plastic boxes, cartons, cases  
Quantity Type: Pounds  
State Code: 181

Year: 2020  
EM Manifest ID: 6a06271e-81b5-4083-998c-16e9af56a6ae  
Generator EPA ID: CAD008388720  
Shipment Date: 2020-04-03  
Manifest Number: 021174826JJK  
Line Number: 5  
Method Code: H132  
Quantity Tons: 0.35000  
Quantity Waste: 700.000000  
Quantity Unit: P  
Number of Containers: 2  
Type of Container: Fiberboard or plastic drums, barrels, kegs  
Quantity Type: Pounds  
State Code: 352

Year: 2020  
EM Manifest ID: 6a06271e-81b5-4083-998c-16e9af56a6ae  
Generator EPA ID: CAD008388720  
Shipment Date: 2020-04-03  
Manifest Number: 021174826JJK  
Line Number: 6  
Method Code: H132  
Quantity Tons: 0.19000  
Quantity Waste: 380.000000  
Quantity Unit: P  
Number of Containers: 1  
Type of Container: Fiber or plastic boxes, cartons, cases  
Quantity Type: Pounds  
State Code: 352

Year: 2020  
EM Manifest ID: 1a5d2ad1-0415-4c1d-82f5-50fc2a862926  
Shipment Date: 11/10/2020  
Receipt Date: 11/17/2020  
Manifest Number: 021867377JJK  
Generator EPA ID: CAD008388720  
Name: CRANE AEROSPACE HYDRO-AIRE DIVISION  
Address: WINONA AVE  
Address 2: Not reported  
City: BURBANK  
Zip: 91504  
Telephone: 800-535-5053  
Contact: Not reported

Map ID  
Direction  
Distance  
Elevation

MAP FINDINGS

Site

Database(s)

EDR ID Number  
EPA ID Number

CRANE CO/HYDRO-AIRE DIVISION (Continued)

S112999452

Contact Telephone: 800-535-5053  
Transporter 1 EPA ID: CAR000129759  
Transporter 1 Emergency Number: Not reported  
Transporter 2 EPA ID: CAD981412356  
Transporter 2 Emergency Number: Not reported  
TSDf EPA ID: NVT330010000  
TSDf Name: US ECOLOGY NEVADA, INC  
TSDf Address 1: HWY 95 11 MI S OF BEATTY  
TSDf Address 2: Not reported  
TSDf City: BEATTY  
TSDf Zip: 89003  
TSDf Telephone: 800-839-3975

Federal:

Year: 2020  
EM Manifest ID: 1a5d2ad1-0415-4c1d-82f5-50fc2a862926  
Generator EPA ID: CAD008388720  
Shipment Date: 2020-11-10  
Manifest Number: 021867377JJK  
Line Number: 1  
Method Code: H132  
Quantity Tons: 0.91740  
Quantity Waste: 220.000000  
Quantity Unit: G  
Number of Containers: 4  
Type of Container: Fiberboard or plastic drums, barrels, kegs  
Quantity Type: Gallons  
Federal Code: D002

Year: 2020  
EM Manifest ID: 1a5d2ad1-0415-4c1d-82f5-50fc2a862926  
Generator EPA ID: CAD008388720  
Shipment Date: 2020-11-10  
Manifest Number: 021867377JJK  
Line Number: 1  
Method Code: H132  
Quantity Tons: 0.91740  
Quantity Waste: 220.000000  
Quantity Unit: G  
Number of Containers: 4  
Type of Container: Fiberboard or plastic drums, barrels, kegs  
Quantity Type: Gallons  
Federal Code: D006

Year: 2020  
EM Manifest ID: 1a5d2ad1-0415-4c1d-82f5-50fc2a862926  
Generator EPA ID: CAD008388720  
Shipment Date: 2020-11-10  
Manifest Number: 021867377JJK  
Line Number: 1  
Method Code: H132  
Quantity Tons: 0.91740  
Quantity Waste: 220.000000  
Quantity Unit: G  
Number of Containers: 4  
Type of Container: Fiberboard or plastic drums, barrels, kegs  
Quantity Type: Gallons  
Federal Code: D007

Map ID  
Direction  
Distance  
Elevation

MAP FINDINGS

Site

Database(s)

EDR ID Number  
EPA ID Number

CRANE CO/HYDRO-AIRE DIVISION (Continued)

S112999452

State:

Year: 2020  
EM Manifest ID: 1a5d2ad1-0415-4c1d-82f5-50fc2a862926  
Generator EPA ID: CAD008388720  
Shipment Date: 2020-11-10  
Manifest Number: 021867377JJK  
Line Number: 1  
Method Code: H132  
Quantity Tons: 0.91740  
Quantity Waste: 220.000000  
Quantity Unit: G  
Number of Containers: 4  
Type of Container: Fiberboard or plastic drums, barrels, kegs  
Quantity Type: Gallons  
State Code: 722

Year: 2020  
EM Manifest ID: 1a5d2ad1-0415-4c1d-82f5-50fc2a862926  
Generator EPA ID: CAD008388720  
Shipment Date: 2020-11-10  
Manifest Number: 021867377JJK  
Line Number: 2  
Method Code: H132  
Quantity Tons: 0.60000  
Quantity Waste: 1200.000000  
Quantity Unit: P  
Number of Containers: 2  
Type of Container: Fiberboard or plastic drums, barrels, kegs  
Quantity Type: Pounds  
State Code: 352

Year: 2020  
EM Manifest ID: 1a5d2ad1-0415-4c1d-82f5-50fc2a862926  
Generator EPA ID: CAD008388720  
Shipment Date: 2020-11-10  
Manifest Number: 021867377JJK  
Line Number: 3  
Method Code: H132  
Quantity Tons: 0.30900  
Quantity Waste: 618.000000  
Quantity Unit: P  
Number of Containers: 1  
Type of Container: Fiber or plastic boxes, cartons, cases  
Quantity Type: Pounds  
State Code: 352

Year: 2020  
EM Manifest ID: 7c3bd33b-b5e3-4dc9-b73b-465fb16ace46  
Shipment Date: 1/10/2020  
Receipt Date: 1/17/2020  
Manifest Number: 021174098JJK  
Generator EPA ID: CAD008388720  
Name: CRANE AEROSPACE HYDRO-AIRE DIVISION  
Address: WINONA AVE  
Address 2: Not reported  
City: BURBANK

Map ID  
Direction  
Distance  
Elevation

MAP FINDINGS

Site

Database(s)

EDR ID Number  
EPA ID Number

CRANE CO/HYDRO-AIRE DIVISION (Continued)

S112999452

Zip: 91504  
Telephone: 800-535-5053  
Contact: Not reported  
Contact Telephone: 818-526-2604  
Transporter 1 EPA ID: CAR000129759  
Transporter 1 Emergency Number: Not reported  
Transporter 2 EPA ID: CAD981412356  
Transporter 2 Emergency Number: Not reported  
TSDf EPA ID: NVT330010000  
TSDf Name: US ECOLOGY NEVADA, INC  
TSDf Address 1: HWY 95 11 MI S OF BEATTY  
TSDf Address 2: Not reported  
TSDf City: BEATTY  
TSDf Zip: 89003  
TSDf Telephone: 800-839-3975

Federal:

Year: 2020  
EM Manifest ID: 7c3bd33b-b5e3-4dc9-b73b-465fb16ace46  
Generator EPA ID: CAD008388720  
Shipment Date: 2020-01-10  
Manifest Number: 021174098JJK  
Line Number: 2  
Method Code: H132  
Quantity Tons: 0.68805  
Quantity Waste: 165.000000  
Quantity Unit: G  
Number of Containers: 3  
Type of Container: Fiberboard or plastic drums, barrels, kegs  
Quantity Type: Gallons  
Federal Code: D006

Year: 2020  
EM Manifest ID: 7c3bd33b-b5e3-4dc9-b73b-465fb16ace46  
Generator EPA ID: CAD008388720  
Shipment Date: 2020-01-10  
Manifest Number: 021174098JJK  
Line Number: 2  
Method Code: H132  
Quantity Tons: 0.68805  
Quantity Waste: 165.000000  
Quantity Unit: G  
Number of Containers: 3  
Type of Container: Fiberboard or plastic drums, barrels, kegs  
Quantity Type: Gallons  
Federal Code: D007

Year: 2020  
EM Manifest ID: 7c3bd33b-b5e3-4dc9-b73b-465fb16ace46  
Generator EPA ID: CAD008388720  
Shipment Date: 2020-01-10  
Manifest Number: 021174098JJK  
Line Number: 1  
Method Code: H132  
Quantity Tons: 0.10100  
Quantity Waste: 202.000000  
Quantity Unit: P  
Number of Containers: 1



Map ID  
Direction  
Distance  
Elevation

MAP FINDINGS

Site

Database(s)

EDR ID Number  
EPA ID Number

CRANE CO/HYDRO-AIRE DIVISION (Continued)

S112999452

Type of Container:	Fiber or plastic boxes, cartons, cases
Quantity Type:	Pounds
Federal Code:	D008
Year:	2020
EM Manifest ID:	7c3bd33b-b5e3-4dc9-b73b-465fb16ace46
Generator EPA ID:	CAD008388720
Shipment Date:	2020-01-10
Manifest Number:	021174098JJK
Line Number:	2
Method Code:	H132
Quantity Tons:	0.68805
Quantity Waste:	165.000000
Quantity Unit:	G
Number of Containers:	3
Type of Container:	Fiberboard or plastic drums, barrels, kegs
Quantity Type:	Gallons
Federal Code:	D002
State:	
Year:	2020
EM Manifest ID:	7c3bd33b-b5e3-4dc9-b73b-465fb16ace46
Generator EPA ID:	CAD008388720
Shipment Date:	2020-01-10
Manifest Number:	021174098JJK
Line Number:	1
Method Code:	H132
Quantity Tons:	0.10100
Quantity Waste:	202.000000
Quantity Unit:	P
Number of Containers:	1
Type of Container:	Fiber or plastic boxes, cartons, cases
Quantity Type:	Pounds
State Code:	352
Year:	2020
EM Manifest ID:	7c3bd33b-b5e3-4dc9-b73b-465fb16ace46
Generator EPA ID:	CAD008388720
Shipment Date:	2020-01-10
Manifest Number:	021174098JJK
Line Number:	2
Method Code:	H132
Quantity Tons:	0.68805
Quantity Waste:	165.000000
Quantity Unit:	G
Number of Containers:	3
Type of Container:	Fiberboard or plastic drums, barrels, kegs
Quantity Type:	Gallons
State Code:	722
Year:	2020
EM Manifest ID:	7c3bd33b-b5e3-4dc9-b73b-465fb16ace46
Generator EPA ID:	CAD008388720
Shipment Date:	2020-01-10
Manifest Number:	021174098JJK
Line Number:	3
Method Code:	H132

Map ID  
Direction  
Distance  
Elevation

MAP FINDINGS

Site

Database(s)

EDR ID Number  
EPA ID Number

**CRANE CO/HYDRO-AIRE DIVISION (Continued)**

**S112999452**

Quantity Tons: 0.40500  
Quantity Waste: 810.000000  
Quantity Unit: P  
Number of Containers: 2  
Type of Container: Fiberboard or plastic drums, barrels, kegs  
Quantity Type: Pounds  
State Code: 352

Year: 2020  
EM Manifest ID: 7c3bd33b-b5e3-4dc9-b73b-465fb16ace46  
Generator EPA ID: CAD008388720  
Shipment Date: 2020-01-10  
Manifest Number: 021174098JJK  
Line Number: 4  
Method Code: H132  
Quantity Tons: 0.30600  
Quantity Waste: 612.000000  
Quantity Unit: P  
Number of Containers: 1  
Type of Container: Fiber or plastic boxes, cartons, cases  
Quantity Type: Pounds  
State Code: 352

**Detail Two:**

Year: 2019  
EM Manifest ID: dca0c45d-0f92-4fdc-a4d8-4f6a85030394  
Shipment Date: 8/14/2019  
Receipt Date: 8/23/2019  
Manifest Number: 020250386JJK  
Generator EPA ID: CAD008388720  
Name: CRANE AEROSPACE HYDRO-AIRE DIVISION  
Address: 3000 WINONA AVE  
Address 2: Not reported  
City: BURBANK  
Zip: 91504  
Telephone: 800-535-5053  
Contact: Not reported  
Contact Telephone: 818-526-2604  
Transporter 1 EPA ID: CAR000129759  
Transporter 1 Emergency Number: Not reported  
Transporter 2 EPA ID: CAD981412356  
Transporter 2 Emergency Number: Not reported  
TSDf EPA ID: NVT330010000  
TSDf Name: US ECOLOGY NEVADA, INC  
TSDf Address 1: HWY 95 11 MI S OF BEATTY  
TSDf Address 2: Not reported  
TSDf City: BEATTY  
TSDf Zip: 89003  
TSDf Telephone: 800-839-3975

**Federal:**

Year: 2019  
EM Manifest ID: dca0c45d-0f92-4fdc-a4d8-4f6a85030394  
Generator EPA ID: CAD008388720  
Shipment Date: 2019-08-14  
Manifest Number: 020250386JJK

Map ID  
Direction  
Distance  
Elevation

MAP FINDINGS

Site

Database(s)

EDR ID Number  
EPA ID Number

CRANE CO/HYDRO-AIRE DIVISION (Continued)

S112999452

Line Number: 1  
Method Code: H132  
Quantity Tons: 0.04850  
Quantity Waste: 97.000000  
Quantity Unit: P  
Number of Containers: 1  
Type of Container: Fiber or plastic boxes, cartons, cases  
Quantity Type: Pounds  
Federal Code: D008

Year: 2019  
EM Manifest ID: dca0c45d-0f92-4fdc-a4d8-4f6a85030394  
Generator EPA ID: CAD008388720  
Shipment Date: 2019-08-14  
Manifest Number: 020250386JJK  
Line Number: 2  
Method Code: H132  
Quantity Tons: 0.45870  
Quantity Waste: 110.000000  
Quantity Unit: G  
Number of Containers: 2  
Type of Container: Fiberboard or plastic drums, barrels, kegs  
Quantity Type: Gallons  
Federal Code: D002

Year: 2019  
EM Manifest ID: dca0c45d-0f92-4fdc-a4d8-4f6a85030394  
Generator EPA ID: CAD008388720  
Shipment Date: 2019-08-14  
Manifest Number: 020250386JJK  
Line Number: 2  
Method Code: H132  
Quantity Tons: 0.45870  
Quantity Waste: 110.000000  
Quantity Unit: G  
Number of Containers: 2  
Type of Container: Fiberboard or plastic drums, barrels, kegs  
Quantity Type: Gallons  
Federal Code: D006

Year: 2019  
EM Manifest ID: dca0c45d-0f92-4fdc-a4d8-4f6a85030394  
Generator EPA ID: CAD008388720  
Shipment Date: 2019-08-14  
Manifest Number: 020250386JJK  
Line Number: 2  
Method Code: H132  
Quantity Tons: 0.45870  
Quantity Waste: 110.000000  
Quantity Unit: G  
Number of Containers: 2  
Type of Container: Fiberboard or plastic drums, barrels, kegs  
Quantity Type: Gallons  
Federal Code: D007

State:  
Year: 2019

Map ID  
Direction  
Distance  
Elevation

MAP FINDINGS

Site

Database(s)

EDR ID Number  
EPA ID Number

CRANE CO/HYDRO-AIRE DIVISION (Continued)

S112999452

EM Manifest ID: dca0c45d-0f92-4fdc-a4d8-4f6a85030394  
Generator EPA ID: CAD008388720  
Shipment Date: 2019-08-14  
Manifest Number: 020250386JJK  
Line Number: 1  
Method Code: H132  
Quantity Tons: 0.04850  
Quantity Waste: 97.000000  
Quantity Unit: P  
Number of Containers: 1  
Type of Container: Fiber or plastic boxes, cartons, cases  
Quantity Type: Pounds  
State Code: 352

Year: 2019  
EM Manifest ID: dca0c45d-0f92-4fdc-a4d8-4f6a85030394  
Generator EPA ID: CAD008388720  
Shipment Date: 2019-08-14  
Manifest Number: 020250386JJK  
Line Number: 2  
Method Code: H132  
Quantity Tons: 0.45870  
Quantity Waste: 110.000000  
Quantity Unit: G  
Number of Containers: 2  
Type of Container: Fiberboard or plastic drums, barrels, kegs  
Quantity Type: Gallons  
State Code: 722

Year: 2019  
EM Manifest ID: dca0c45d-0f92-4fdc-a4d8-4f6a85030394  
Generator EPA ID: CAD008388720  
Shipment Date: 2019-08-14  
Manifest Number: 020250386JJK  
Line Number: 3  
Method Code: H132  
Quantity Tons: 0.28000  
Quantity Waste: 560.000000  
Quantity Unit: P  
Number of Containers: 1  
Type of Container: Fiberboard or plastic drums, barrels, kegs  
Quantity Type: Pounds  
State Code: 352

Year: 2019  
EM Manifest ID: dca0c45d-0f92-4fdc-a4d8-4f6a85030394  
Generator EPA ID: CAD008388720  
Shipment Date: 2019-08-14  
Manifest Number: 020250386JJK  
Line Number: 4  
Method Code: H132  
Quantity Tons: 0.17050  
Quantity Waste: 341.000000  
Quantity Unit: P  
Number of Containers: 1  
Type of Container: Fiber or plastic boxes, cartons, cases  
Quantity Type: Pounds

Map ID  
Direction  
Distance  
Elevation

MAP FINDINGS

Site

Database(s)

EDR ID Number  
EPA ID Number

**CRANE CO/HYDRO-AIRE DIVISION (Continued)**

**S112999452**

State Code: 352  
  
Year: 2019  
EM Manifest ID: dca0c45d-0f92-4fdc-a4d8-4f6a85030394  
Generator EPA ID: CAD008388720  
Shipment Date: 2019-08-14  
Manifest Number: 020250386JJK  
Line Number: 5  
Method Code: H132  
Quantity Tons: 0.50350  
Quantity Waste: 1007.000000  
Quantity Unit: P  
Number of Containers: 1  
Type of Container: Fiber or plastic boxes, cartons, cases  
Quantity Type: Pounds  
State Code: 181

Year: 2019  
EM Manifest ID: 786046  
Shipment Date: 6/3/2019  
Receipt Date: 6/7/2019  
Manifest Number: 020249754JJK  
Generator EPA ID: CAD008388720  
Name: CRANE AEROSPACE HYDRO-AIRE DIVISION  
Address: 3000 WINONA AVE  
Address 2: Not reported  
City: BURBANK  
Zip: 91504  
Telephone: 800-535-5053  
Contact: Not reported  
Contact Telephone: 818-526-2604  
Transporter 1 EPA ID: CAR000129759  
Transporter 1 Emergency Number: Not reported  
Transporter 2 EPA ID: CAD981412356  
Transporter 2 Emergency Number: Not reported  
TSDf EPA ID: NVT330010000  
TSDf Name: US ECOLOGY NEVADA, INC  
TSDf Address 1: HWY 95 11 MI S OF BEATTY  
TSDf Address 2: Not reported  
TSDf City: BEATTY  
TSDf Zip: 89003  
TSDf Telephone: 800-839-3975

**Federal:**

Year: 2019  
EM Manifest ID: 786046  
Generator EPA ID: CAD008388720  
Shipment Date: 2019-06-03  
Manifest Number: 020249754JJK  
Line Number: 1  
Method Code: H132  
Quantity Tons: 0.45870  
Quantity Waste: 110.000000  
Quantity Unit: G  
Number of Containers: 2  
Type of Container: Fiberboard or plastic drums, barrels, kegs  
Quantity Type: Gallons

Map ID  
Direction  
Distance  
Elevation

MAP FINDINGS

Site

Database(s)

EDR ID Number  
EPA ID Number

CRANE CO/HYDRO-AIRE DIVISION (Continued)

S112999452

Federal Code: D002

Year: 2019  
EM Manifest ID: 786046  
Generator EPA ID: CAD008388720  
Shipment Date: 2019-06-03  
Manifest Number: 020249754JJK  
Line Number: 1  
Method Code: H132  
Quantity Tons: 0.45870  
Quantity Waste: 110.000000  
Quantity Unit: G  
Number of Containers: 2  
Type of Container: Fiberboard or plastic drums, barrels, kegs  
Quantity Type: Gallons  
Federal Code: D006

Year: 2019  
EM Manifest ID: 786046  
Generator EPA ID: CAD008388720  
Shipment Date: 2019-06-03  
Manifest Number: 020249754JJK  
Line Number: 1  
Method Code: H132  
Quantity Tons: 0.45870  
Quantity Waste: 110.000000  
Quantity Unit: G  
Number of Containers: 2  
Type of Container: Fiberboard or plastic drums, barrels, kegs  
Quantity Type: Gallons  
Federal Code: D007

State:

Year: 2019  
EM Manifest ID: 786046  
Generator EPA ID: CAD008388720  
Shipment Date: 2019-06-03  
Manifest Number: 020249754JJK  
Line Number: 1  
Method Code: H132  
Quantity Tons: 0.45870  
Quantity Waste: 110.000000  
Quantity Unit: G  
Number of Containers: 2  
Type of Container: Fiberboard or plastic drums, barrels, kegs  
Quantity Type: Gallons  
State Code: 722

Year: 2019  
EM Manifest ID: 786046  
Generator EPA ID: CAD008388720  
Shipment Date: 2019-06-03  
Manifest Number: 020249754JJK  
Line Number: 3  
Method Code: H132  
Quantity Tons: 0.52200  
Quantity Waste: 1044.000000

Map ID  
Direction  
Distance  
Elevation

MAP FINDINGS

Site

Database(s)

EDR ID Number  
EPA ID Number

**CRANE CO/HYDRO-AIRE DIVISION (Continued)**

**S112999452**

Quantity Unit: P  
Number of Containers: 1  
Type of Container: Fiber or plastic boxes, cartons, cases  
Quantity Type: Pounds  
State Code: 352  
  
Year: 2019  
EM Manifest ID: 786046  
Generator EPA ID: CAD008388720  
Shipment Date: 2019-06-03  
Manifest Number: 020249754JJK  
Line Number: 4  
Method Code: H132  
Quantity Tons: 0.30000  
Quantity Waste: 600.000000  
Quantity Unit: P  
Number of Containers: 1  
Type of Container: Fiberboard or plastic drums, barrels, kegs  
Quantity Type: Pounds  
State Code: 352

Year: 2019  
EM Manifest ID: 770039  
Shipment Date: 5/24/2019  
Receipt Date: 6/4/2019  
Manifest Number: 020249696JJK  
Generator EPA ID: CAD008388720  
Name: CRANE AEROSPACE HYDRO-AIRE DIVISION  
Address: 3000 WINONA AVE  
Address 2: Not reported  
City: BURBANK  
Zip: 91504  
Telephone: 800-535-5053  
Contact: Not reported  
Contact Telephone: 818-526-2604  
Transporter 1 EPA ID: CAR000129759  
Transporter 1 Emergency Number: Not reported  
Transporter 2 EPA ID: CAD981412356  
Transporter 2 Emergency Number: Not reported  
TSDf EPA ID: NVT330010000  
TSDf Name: US ECOLOGY NEVADA, INC  
TSDf Address 1: HWY 95 11 MI S OF BEATTY  
TSDf Address 2: Not reported  
TSDf City: BEATTY  
TSDf Zip: 89003  
TSDf Telephone: 800-839-3975

Federal:  
Year: 2019  
EM Manifest ID: 770039  
Generator EPA ID: CAD008388720  
Shipment Date: 2019-05-24  
Manifest Number: 020249696JJK  
Line Number: 1  
Method Code: H132  
Quantity Tons: 20.79000  
Quantity Waste: 4950.000000

Map ID  
Direction  
Distance  
Elevation

MAP FINDINGS

Site

Database(s)

EDR ID Number  
EPA ID Number

**CRANE CO/HYDRO-AIRE DIVISION (Continued)**

**S112999452**

Quantity Unit:	G
Number of Containers:	18
Type of Container:	Portable tanks
Quantity Type:	Gallons
Federal Code:	D006
State:	
Year:	2019
EM Manifest ID:	770039
Generator EPA ID:	CAD008388720
Shipment Date:	2019-05-24
Manifest Number:	020249696JJK
Line Number:	1
Method Code:	H132
Quantity Tons:	20.79000
Quantity Waste:	4950.000000
Quantity Unit:	G
Number of Containers:	18
Type of Container:	Portable tanks
Quantity Type:	Gallons
State Code:	135
Year:	
Year:	2019
EM Manifest ID:	329862
Shipment Date:	3/26/2019
Receipt Date:	4/3/2019
Manifest Number:	020249180JJK
Generator EPA ID:	CAD008388720
Name:	CRANE AEROSPACE HYDRO-AIRE DIVISION
Address:	3000 WINONA AVE
Address 2:	Not reported
City:	BURBANK
Zip:	91504
Telephone:	800-535-5053
Contact:	Not reported
Contact Telephone:	818-526-2604
Transporter 1 EPA ID:	CAR000129759
Transporter 1 Emergency Number:	Not reported
Transporter 2 EPA ID:	CAD981412356
Transporter 2 Emergency Number:	Not reported
TSDF EPA ID:	NVT330010000
TSDF Name:	US ECOLOGY NEVADA, INC
TSDF Address 1:	HWY 95 11 MI S OF BEATTY
TSDF Address 2:	Not reported
TSDF City:	BEATTY
TSDF Zip:	89003
TSDF Telephone:	800-839-3975
Federal:	
Year:	2019
EM Manifest ID:	329862
Generator EPA ID:	CAD008388720
Shipment Date:	2019-03-26
Manifest Number:	020249180JJK
Line Number:	3
Method Code:	H132



Map ID  
Direction  
Distance  
Elevation

MAP FINDINGS

Site

Database(s)

EDR ID Number  
EPA ID Number

**CRANE CO/HYDRO-AIRE DIVISION (Continued)**

**S112999452**

Quantity Tons: 0.04500  
Quantity Waste: 90.000000  
Quantity Unit: P  
Number of Containers: 1  
Type of Container: Fiber or plastic boxes, cartons, cases  
Quantity Type: Pounds  
Federal Code: D008

Year: 2019  
EM Manifest ID: 329862  
Generator EPA ID: CAD008388720  
Shipment Date: 2019-03-26  
Manifest Number: 020249180JJK  
Line Number: 4  
Method Code: H132  
Quantity Tons: 0.45870  
Quantity Waste: 110.000000  
Quantity Unit: G  
Number of Containers: 2  
Type of Container: Fiberboard or plastic drums, barrels, kegs  
Quantity Type: Gallons  
Federal Code: D002

Year: 2019  
EM Manifest ID: 329862  
Generator EPA ID: CAD008388720  
Shipment Date: 2019-03-26  
Manifest Number: 020249180JJK  
Line Number: 4  
Method Code: H132  
Quantity Tons: 0.45870  
Quantity Waste: 110.000000  
Quantity Unit: G  
Number of Containers: 2  
Type of Container: Fiberboard or plastic drums, barrels, kegs  
Quantity Type: Gallons  
Federal Code: D006

Year: 2019  
EM Manifest ID: 329862  
Generator EPA ID: CAD008388720  
Shipment Date: 2019-03-26  
Manifest Number: 020249180JJK  
Line Number: 4  
Method Code: H132  
Quantity Tons: 0.45870  
Quantity Waste: 110.000000  
Quantity Unit: G  
Number of Containers: 2  
Type of Container: Fiberboard or plastic drums, barrels, kegs  
Quantity Type: Gallons  
Federal Code: D007

State:

Year: 2019  
EM Manifest ID: 329862  
Generator EPA ID: CAD008388720

Map ID  
Direction  
Distance  
Elevation

MAP FINDINGS

Site

Database(s)

EDR ID Number  
EPA ID Number

CRANE CO/HYDRO-AIRE DIVISION (Continued)

S112999452

Shipment Date: 2019-03-26  
Manifest Number: 020249180JJK  
Line Number: 1  
Method Code: H132  
Quantity Tons: 0.45000  
Quantity Waste: 900.000000  
Quantity Unit: P  
Number of Containers: 2  
Type of Container: Fiberboard or plastic drums, barrels, kegs  
Quantity Type: Pounds  
State Code: 352

Year: 2019  
EM Manifest ID: 329862  
Generator EPA ID: CAD008388720  
Shipment Date: 2019-03-26  
Manifest Number: 020249180JJK  
Line Number: 2  
Method Code: H132  
Quantity Tons: 0.13000  
Quantity Waste: 260.000000  
Quantity Unit: P  
Number of Containers: 1  
Type of Container: Fiber or plastic boxes, cartons, cases  
Quantity Type: Pounds  
State Code: 352

Year: 2019  
EM Manifest ID: 329862  
Generator EPA ID: CAD008388720  
Shipment Date: 2019-03-26  
Manifest Number: 020249180JJK  
Line Number: 3  
Method Code: H132  
Quantity Tons: 0.04500  
Quantity Waste: 90.000000  
Quantity Unit: P  
Number of Containers: 1  
Type of Container: Fiber or plastic boxes, cartons, cases  
Quantity Type: Pounds  
State Code: 352

Year: 2019  
EM Manifest ID: 329862  
Generator EPA ID: CAD008388720  
Shipment Date: 2019-03-26  
Manifest Number: 020249180JJK  
Line Number: 4  
Method Code: H132  
Quantity Tons: 0.45870  
Quantity Waste: 110.000000  
Quantity Unit: G  
Number of Containers: 2  
Type of Container: Fiberboard or plastic drums, barrels, kegs  
Quantity Type: Gallons  
State Code: 722

Map ID  
Direction  
Distance  
Elevation

MAP FINDINGS

Site

Database(s)

EDR ID Number  
EPA ID Number

CRANE CO/HYDRO-AIRE DIVISION (Continued)

S112999452

Year: 2019  
EM Manifest ID: 243282  
Shipment Date: 12/19/2018  
Receipt Date: 12/27/2018  
Manifest Number: 019176835JJK  
Generator EPA ID: CAD008388720  
Name: CRANE AEROSPACE HYDRO-AIRE DIVISION  
Address: 3000 WINONA AVE  
Address 2: Not reported  
City: BURBANK  
Zip: 91504  
Telephone: 800-535-5053  
Contact: Not reported  
Contact Telephone: 818-526-2604  
Transporter 1 EPA ID: CAR000129759  
Transporter 1 Emergency Number: Not reported  
Transporter 2 EPA ID: CAD981412356  
Transporter 2 Emergency Number: Not reported  
TSDf EPA ID: NVT330010000  
TSDf Name: US ECOLOGY NEVADA, INC  
TSDf Address 1: HWY 95 11 MI S OF BEATTY  
TSDf Address 2: Not reported  
TSDf City: BEATTY  
TSDf Zip: 89003  
TSDf Telephone: 800-510-8510

Federal:

Year: 2019  
EM Manifest ID: 243282  
Generator EPA ID: CAD008388720  
Shipment Date: 2018-12-19  
Manifest Number: 019176835JJK  
Line Number: 4  
Method Code: H132  
Quantity Tons: 0.22935  
Quantity Waste: 55.000000  
Quantity Unit: G  
Number of Containers: 1  
Type of Container: Fiberboard or plastic drums, barrels, kegs  
Quantity Type: Gallons  
Federal Code: D002

Year: 2019  
EM Manifest ID: 243282  
Generator EPA ID: CAD008388720  
Shipment Date: 2018-12-19  
Manifest Number: 019176835JJK  
Line Number: 4  
Method Code: H132  
Quantity Tons: 0.22935  
Quantity Waste: 55.000000  
Quantity Unit: G  
Number of Containers: 1  
Type of Container: Fiberboard or plastic drums, barrels, kegs  
Quantity Type: Gallons  
Federal Code: D006

Year: 2019

Map ID  
Direction  
Distance  
Elevation

MAP FINDINGS

Site

Database(s)

EDR ID Number  
EPA ID Number

CRANE CO/HYDRO-AIRE DIVISION (Continued)

S112999452

EM Manifest ID: 243282  
Generator EPA ID: CAD008388720  
Shipment Date: 2018-12-19  
Manifest Number: 019176835JJK  
Line Number: 4  
Method Code: H132  
Quantity Tons: 0.22935  
Quantity Waste: 55.000000  
Quantity Unit: G  
Number of Containers: 1  
Type of Container: Fiberboard or plastic drums, barrels, kegs  
Quantity Type: Gallons  
Federal Code: D007

State:

Year: 2019  
EM Manifest ID: 243282  
Generator EPA ID: CAD008388720  
Shipment Date: 2018-12-19  
Manifest Number: 019176835JJK  
Line Number: 2  
Method Code: H132  
Quantity Tons: 0.13650  
Quantity Waste: 273.000000  
Quantity Unit: P  
Number of Containers: 1  
Type of Container: Fiber or plastic boxes, cartons, cases  
Quantity Type: Pounds  
State Code: 352

Year: 2019  
EM Manifest ID: 243282  
Generator EPA ID: CAD008388720  
Shipment Date: 2018-12-19  
Manifest Number: 019176835JJK  
Line Number: 3  
Method Code: H132  
Quantity Tons: 0.20000  
Quantity Waste: 400.000000  
Quantity Unit: P  
Number of Containers: 1  
Type of Container: Fiberboard or plastic drums, barrels, kegs  
Quantity Type: Pounds  
State Code: 352

Year: 2019  
EM Manifest ID: 243282  
Generator EPA ID: CAD008388720  
Shipment Date: 2018-12-19  
Manifest Number: 019176835JJK  
Line Number: 4  
Method Code: H132  
Quantity Tons: 0.22935  
Quantity Waste: 55.000000  
Quantity Unit: G  
Number of Containers: 1  
Type of Container: Fiberboard or plastic drums, barrels, kegs

Map ID  
Direction  
Distance  
Elevation

MAP FINDINGS

Site

Database(s)

EDR ID Number  
EPA ID Number

CRANE CO/HYDRO-AIRE DIVISION (Continued)

S112999452

Quantity Type:	Gallons
State Code:	722
Year:	2019
EM Manifest ID:	25438
Shipment Date:	10/23/2019
Receipt Date:	10/25/2019
Manifest Number:	020250711JJK
Generator EPA ID:	CAD008388720
Name:	CRANE AEROSPACE HYDRO-AIRE DIVISION
Address:	3000 WINONA AVE
Address 2:	Not reported
City:	BURBANK
Zip:	91504
Telephone:	800-535-5053
Contact:	Not reported
Contact Telephone:	818-526-2604
Transporter 1 EPA ID:	CAR000129759
Transporter 1 Emergency Number:	Not reported
Transporter 2 EPA ID:	CAD981412356
Transporter 2 Emergency Number:	Not reported
TSDf EPA ID:	NVT330010000
TSDf Name:	US ECOLOGY NEVADA, INC
TSDf Address 1:	HWY 95 11 MI S OF BEATTY
TSDf Address 2:	Not reported
TSDf City:	BEATTY
TSDf Zip:	89003
TSDf Telephone:	800-839-3975
Federal:	
Year:	2019
EM Manifest ID:	25438
Generator EPA ID:	CAD008388720
Shipment Date:	2019-10-23
Manifest Number:	020250711JJK
Line Number:	3
Method Code:	H132
Quantity Tons:	0.22935
Quantity Waste:	55.000000
Quantity Unit:	G
Number of Containers:	1
Type of Container:	Fiberboard or plastic drums, barrels, kegs
Quantity Type:	Gallons
Federal Code:	D002
Year:	2019
EM Manifest ID:	25438
Generator EPA ID:	CAD008388720
Shipment Date:	2019-10-23
Manifest Number:	020250711JJK
Line Number:	3
Method Code:	H132
Quantity Tons:	0.22935
Quantity Waste:	55.000000
Quantity Unit:	G
Number of Containers:	1
Type of Container:	Fiberboard or plastic drums, barrels, kegs

Map ID  
Direction  
Distance  
Elevation

MAP FINDINGS

Site

Database(s)

EDR ID Number  
EPA ID Number

CRANE CO/HYDRO-AIRE DIVISION (Continued)

S112999452

Quantity Type: Gallons  
Federal Code: D006  
  
Year: 2019  
EM Manifest ID: 25438  
Generator EPA ID: CAD008388720  
Shipment Date: 2019-10-23  
Manifest Number: 020250711JJK  
Line Number: 3  
Method Code: H132  
Quantity Tons: 0.22935  
Quantity Waste: 55.000000  
Quantity Unit: G  
Number of Containers: 1  
Type of Container: Fiberboard or plastic drums, barrels, kegs  
Quantity Type: Gallons  
Federal Code: D007

State:  
Year: 2019  
EM Manifest ID: 25438  
Generator EPA ID: CAD008388720  
Shipment Date: 2019-10-23  
Manifest Number: 020250711JJK  
Line Number: 3  
Method Code: H132  
Quantity Tons: 0.22935  
Quantity Waste: 55.000000  
Quantity Unit: G  
Number of Containers: 1  
Type of Container: Fiberboard or plastic drums, barrels, kegs  
Quantity Type: Gallons  
State Code: 722

Year: 2019  
EM Manifest ID: 25438  
Generator EPA ID: CAD008388720  
Shipment Date: 2019-10-23  
Manifest Number: 020250711JJK  
Line Number: 4  
Method Code: H132  
Quantity Tons: 0.38250  
Quantity Waste: 765.000000  
Quantity Unit: P  
Number of Containers: 2  
Type of Container: Fiber or plastic boxes, cartons, cases  
Quantity Type: Pounds  
State Code: 352

Year: 2019  
EM Manifest ID: 25438  
Generator EPA ID: CAD008388720  
Shipment Date: 2019-10-23  
Manifest Number: 020250711JJK  
Line Number: 5  
Method Code: H132  
Quantity Tons: 0.28000

Map ID  
Direction  
Distance  
Elevation

MAP FINDINGS

Site

Database(s)

EDR ID Number  
EPA ID Number

**CRANE CO/HYDRO-AIRE DIVISION (Continued)**

**S112999452**

Quantity Waste: 560.000000  
Quantity Unit: P  
Number of Containers: 1  
Type of Container: Fiberboard or plastic drums, barrels, kegs  
Quantity Type: Pounds  
State Code: 352

**Detail Two:**

Year: 2018  
EM Manifest ID: 017524148JJK20170817\_D\_1  
Shipment Date: 8/17/2017  
Receipt Date: 9/1/2017  
Manifest Number: 017524148JJK  
Generator EPA ID: CAD008388720  
Name: CRANE CO/HYDRO-AIRE DIVISION  
Address: Not reported  
Address 2: Not reported  
City: Not reported  
Zip: Not reported  
Telephone: Not reported  
Contact: Not reported  
Contact Telephone: Not reported  
Transporter 1 EPA ID: CAR000129759  
Transporter 1 Emergency Number: Not reported  
Transporter 2 EPA ID: CAD981412356  
Transporter 2 Emergency Number: Not reported  
TSDf EPA ID: NVT330010000  
TSDf Name: US ECOLOGY INC  
TSDf Address 1: Not reported  
TSDf Address 2: Not reported  
TSDf City: Not reported  
TSDf Zip: Not reported  
TSDf Telephone: Not reported

**Federal:**

Year: 2018  
EM Manifest ID: 017524148JJK20170817\_D\_1  
Generator EPA ID: CAD008388720  
Shipment Date: 2017-08-17  
Manifest Number: 017524148JJK  
Line Number: 1  
Method Code: H132  
Quantity Tons: 0.45870  
Quantity Waste: 110.000000  
Quantity Unit: G  
Number of Containers: 2  
Type of Container: NULL  
Quantity Type: NULL  
Federal Code: D002

Year: 2018  
EM Manifest ID: 017524148JJK20170817\_D\_1  
Generator EPA ID: CAD008388720  
Shipment Date: 2017-08-17  
Manifest Number: 017524148JJK  
Line Number: 1

Map ID  
Direction  
Distance  
Elevation

MAP FINDINGS

Site

Database(s)

EDR ID Number  
EPA ID Number

CRANE CO/HYDRO-AIRE DIVISION (Continued)

S112999452

Method Code: H132  
Quantity Tons: 0.45870  
Quantity Waste: 110.000000  
Quantity Unit: G  
Number of Containers: 2  
Type of Container: NULL  
Quantity Type: NULL  
Federal Code: D006  
  
Year: 2018  
EM Manifest ID: 017524148JJK20170817\_D\_1  
Generator EPA ID: CAD008388720  
Shipment Date: 2017-08-17  
Manifest Number: 017524148JJK  
Line Number: 1  
Method Code: H132  
Quantity Tons: 0.45870  
Quantity Waste: 110.000000  
Quantity Unit: G  
Number of Containers: 2  
Type of Container: NULL  
Quantity Type: NULL  
Federal Code: D007

State:  
Year: 2018  
EM Manifest ID: 017524148JJK20170817\_D\_1  
Generator EPA ID: CAD008388720  
Shipment Date: 2017-08-17  
Manifest Number: 017524148JJK  
Line Number: 1  
Method Code: H132  
Quantity Tons: 0.45870  
Quantity Waste: 110.000000  
Quantity Unit: G  
Number of Containers: 2  
Type of Container: NULL  
Quantity Type: NULL  
State Code: 722

Year: 2018  
EM Manifest ID: 017524148JJK20170817\_D\_1  
Generator EPA ID: CAD008388720  
Shipment Date: 2017-08-17  
Manifest Number: 017524148JJK  
Line Number: 2  
Method Code: H039  
Quantity Tons: 0.57750  
Quantity Waste: 1155.000000  
Quantity Unit: P  
Number of Containers: 1  
Type of Container: NULL  
Quantity Type: NULL  
State Code: 181

Year: 2018  
EM Manifest ID: 017524148JJK20170817\_D\_1



Map ID  
Direction  
Distance  
Elevation

MAP FINDINGS

Site

Database(s)

EDR ID Number  
EPA ID Number

**CRANE CO/HYDRO-AIRE DIVISION (Continued)**

**S112999452**

Generator EPA ID: CAD008388720  
Shipment Date: 2017-08-17  
Manifest Number: 017524148JJK  
Line Number: 3  
Method Code: H132  
Quantity Tons: 0.25000  
Quantity Waste: 500.000000  
Quantity Unit: P  
Number of Containers: 1  
Type of Container: NULL  
Quantity Type: NULL  
State Code: 352

Year: 2018  
EM Manifest ID: 017524148JJK20170817\_D\_1  
Generator EPA ID: CAD008388720  
Shipment Date: 2017-08-17  
Manifest Number: 017524148JJK  
Line Number: 4  
Method Code: H132  
Quantity Tons: 0.11150  
Quantity Waste: 223.000000  
Quantity Unit: P  
Number of Containers: 1  
Type of Container: NULL  
Quantity Type: NULL  
State Code: 352

Year: 2018  
EM Manifest ID: 017524147JJK20170817\_D\_1  
Shipment Date: 8/17/2017  
Receipt Date: 8/24/2017  
Manifest Number: 017524147JJK  
Generator EPA ID: CAD008388720  
Name: CRANE CO/HYDRO-AIRE DIVISION  
Address: Not reported  
Address 2: Not reported  
City: Not reported  
Zip: Not reported  
Telephone: Not reported  
Contact: Not reported  
Contact Telephone: Not reported  
Transporter 1 EPA ID: CAR000129759  
Transporter 1 Emergency Number: Not reported  
Transporter 2 EPA ID: CAR000194217  
Transporter 2 Emergency Number: Not reported  
TSDf EPA ID: MXC130619001  
TSDf Name: RECICLADORA TEMARRY DE MEXICO SA DE CV  
TSDf Address 1: Not reported  
TSDf Address 2: Not reported  
TSDf City: Not reported  
TSDf Zip: Not reported  
TSDf Telephone: Not reported

Federal:  
Year: 2018  
EM Manifest ID: 017524147JJK20170817\_D\_1

Map ID  
Direction  
Distance  
Elevation

MAP FINDINGS

Site

Database(s)

EDR ID Number  
EPA ID Number

CRANE CO/HYDRO-AIRE DIVISION (Continued)

S112999452

Generator EPA ID:	CAD008388720
Shipment Date:	2017-08-17
Manifest Number:	017524147JJK
Line Number:	1
Method Code:	H050
Quantity Tons:	0.54150
Quantity Waste:	1083.000000
Quantity Unit:	P
Number of Containers:	4
Type of Container:	NULL
Quantity Type:	NULL
Federal Code:	D001
Year:	2018
EM Manifest ID:	017524147JJK20170817_D_1
Generator EPA ID:	CAD008388720
Shipment Date:	2017-08-17
Manifest Number:	017524147JJK
Line Number:	1
Method Code:	H050
Quantity Tons:	0.54150
Quantity Waste:	1083.000000
Quantity Unit:	P
Number of Containers:	4
Type of Container:	NULL
Quantity Type:	NULL
Federal Code:	F003
Year:	2018
EM Manifest ID:	017524147JJK20170817_D_1
Generator EPA ID:	CAD008388720
Shipment Date:	2017-08-17
Manifest Number:	017524147JJK
Line Number:	2
Method Code:	H020
Quantity Tons:	1.18800
Quantity Waste:	330.000000
Quantity Unit:	G
Number of Containers:	6
Type of Container:	NULL
Quantity Type:	NULL
Federal Code:	D001
Year:	2018
EM Manifest ID:	017524147JJK20170817_D_1
Generator EPA ID:	CAD008388720
Shipment Date:	2017-08-17
Manifest Number:	017524147JJK
Line Number:	3
Method Code:	H020
Quantity Tons:	0.30950
Quantity Waste:	619.000000
Quantity Unit:	P
Number of Containers:	3
Type of Container:	NULL
Quantity Type:	NULL
Federal Code:	D001

Map ID  
Direction  
Distance  
Elevation

MAP FINDINGS

Site

Database(s)

EDR ID Number  
EPA ID Number

CRANE CO/HYDRO-AIRE DIVISION (Continued)

S112999452

State:  
Year: 2018  
EM Manifest ID: 017524147JJK20170817\_D\_1  
Generator EPA ID: CAD008388720  
Shipment Date: 2017-08-17  
Manifest Number: 017524147JJK  
Line Number: 1  
Method Code: H050  
Quantity Tons: 0.54150  
Quantity Waste: 1083.000000  
Quantity Unit: P  
Number of Containers: 4  
Type of Container: NULL  
Quantity Type: NULL  
State Code: 352

Year: 2018  
EM Manifest ID: 017524147JJK20170817\_D\_1  
Generator EPA ID: CAD008388720  
Shipment Date: 2017-08-17  
Manifest Number: 017524147JJK  
Line Number: 2  
Method Code: H020  
Quantity Tons: 1.18800  
Quantity Waste: 330.000000  
Quantity Unit: G  
Number of Containers: 6  
Type of Container: NULL  
Quantity Type: NULL  
State Code: 214

Year: 2018  
EM Manifest ID: 017524147JJK20170817\_D\_1  
Generator EPA ID: CAD008388720  
Shipment Date: 2017-08-17  
Manifest Number: 017524147JJK  
Line Number: 3  
Method Code: H020  
Quantity Tons: 0.30950  
Quantity Waste: 619.000000  
Quantity Unit: P  
Number of Containers: 3  
Type of Container: NULL  
Quantity Type: NULL  
State Code: 331

Year: 2018  
EM Manifest ID: 017524147JJK20170817\_D\_1  
Generator EPA ID: CAD008388720  
Shipment Date: 2017-08-17  
Manifest Number: 017524147JJK  
Line Number: 4  
Method Code: H050  
Quantity Tons: 1.03300  
Quantity Waste: 2066.000000  
Quantity Unit: P  
Number of Containers: 3

Map ID  
Direction  
Distance  
Elevation

MAP FINDINGS

Site

Database(s)

EDR ID Number  
EPA ID Number

CRANE CO/HYDRO-AIRE DIVISION (Continued)

S112999452

Type of Container:	NULL
Quantity Type:	NULL
State Code:	352
Year:	2018
EM Manifest ID:	017523709JJK20170627_D_1
Shipment Date:	6/27/2017
Receipt Date:	7/12/2017
Manifest Number:	017523709JJK
Generator EPA ID:	CAD008388720
Name:	CRANE CO/HYDRO-AIRE DIVISION
Address:	Not reported
Address 2:	Not reported
City:	Not reported
Zip:	Not reported
Telephone:	Not reported
Contact:	Not reported
Contact Telephone:	Not reported
Transporter 1 EPA ID:	CAR000129759
Transporter 1 Emergency Number:	Not reported
Transporter 2 EPA ID:	CAR000163824
Transporter 2 Emergency Number:	Not reported
TSDf EPA ID:	MXC130619001
TSDf Name:	RECICLADORA TEMARRY DE MEXICO SA DE CV
TSDf Address 1:	Not reported
TSDf Address 2:	Not reported
TSDf City:	Not reported
TSDf Zip:	Not reported
TSDf Telephone:	Not reported
Federal:	
Year:	2018
EM Manifest ID:	017523709JJK20170627_D_1
Generator EPA ID:	CAD008388720
Shipment Date:	2017-06-27
Manifest Number:	017523709JJK
Line Number:	1
Method Code:	H020
Quantity Tons:	0.23100
Quantity Waste:	55.000000
Quantity Unit:	G
Number of Containers:	1
Type of Container:	NULL
Quantity Type:	NULL
Federal Code:	D001
Year:	2018
EM Manifest ID:	017523709JJK20170627_D_1
Generator EPA ID:	CAD008388720
Shipment Date:	2017-06-27
Manifest Number:	017523709JJK
Line Number:	2
Method Code:	H050
Quantity Tons:	0.45800
Quantity Waste:	916.000000
Quantity Unit:	P
Number of Containers:	4

Map ID  
Direction  
Distance  
Elevation

MAP FINDINGS

Site

Database(s)

EDR ID Number  
EPA ID Number

CRANE CO/HYDRO-AIRE DIVISION (Continued)

S112999452

Type of Container:	NULL
Quantity Type:	NULL
Federal Code:	D001
Year:	2018
EM Manifest ID:	017523709JJK20170627_D_1
Generator EPA ID:	CAD008388720
Shipment Date:	2017-06-27
Manifest Number:	017523709JJK
Line Number:	2
Method Code:	H050
Quantity Tons:	0.45800
Quantity Waste:	916.000000
Quantity Unit:	P
Number of Containers:	4
Type of Container:	NULL
Quantity Type:	NULL
Federal Code:	F003
Year:	2018
EM Manifest ID:	017523709JJK20170627_D_1
Generator EPA ID:	CAD008388720
Shipment Date:	2017-06-27
Manifest Number:	017523709JJK
Line Number:	3
Method Code:	H020
Quantity Tons:	0.25200
Quantity Waste:	70.000000
Quantity Unit:	G
Number of Containers:	2
Type of Container:	NULL
Quantity Type:	NULL
Federal Code:	D001
Year:	2018
EM Manifest ID:	017523709JJK20170627_D_1
Generator EPA ID:	CAD008388720
Shipment Date:	2017-06-27
Manifest Number:	017523709JJK
Line Number:	5
Method Code:	H020
Quantity Tons:	0.16350
Quantity Waste:	327.000000
Quantity Unit:	P
Number of Containers:	1
Type of Container:	NULL
Quantity Type:	NULL
Federal Code:	D001
State:	
Year:	2018
EM Manifest ID:	017523709JJK20170627_D_1
Generator EPA ID:	CAD008388720
Shipment Date:	2017-06-27
Manifest Number:	017523709JJK
Line Number:	1
Method Code:	H020

Map ID  
Direction  
Distance  
Elevation

MAP FINDINGS

Site

Database(s)

EDR ID Number  
EPA ID Number

CRANE CO/HYDRO-AIRE DIVISION (Continued)

S112999452

Quantity Tons:	0.23100
Quantity Waste:	55.000000
Quantity Unit:	G
Number of Containers:	1
Type of Container:	NULL
Quantity Type:	NULL
State Code:	135
Year:	2018
EM Manifest ID:	017523709JJK20170627_D_1
Generator EPA ID:	CAD008388720
Shipment Date:	2017-06-27
Manifest Number:	017523709JJK
Line Number:	2
Method Code:	H050
Quantity Tons:	0.45800
Quantity Waste:	916.000000
Quantity Unit:	P
Number of Containers:	4
Type of Container:	NULL
Quantity Type:	NULL
State Code:	352
Year:	2018
EM Manifest ID:	017523709JJK20170627_D_1
Generator EPA ID:	CAD008388720
Shipment Date:	2017-06-27
Manifest Number:	017523709JJK
Line Number:	3
Method Code:	H020
Quantity Tons:	0.25200
Quantity Waste:	70.000000
Quantity Unit:	G
Number of Containers:	2
Type of Container:	NULL
Quantity Type:	NULL
State Code:	214
Year:	2018
EM Manifest ID:	017523709JJK20170627_D_1
Generator EPA ID:	CAD008388720
Shipment Date:	2017-06-27
Manifest Number:	017523709JJK
Line Number:	4
Method Code:	H050
Quantity Tons:	0.64750
Quantity Waste:	1295.000000
Quantity Unit:	P
Number of Containers:	3
Type of Container:	NULL
Quantity Type:	NULL
State Code:	352
Year:	2018
EM Manifest ID:	017523709JJK20170627_D_1
Generator EPA ID:	CAD008388720
Shipment Date:	2017-06-27

Map ID  
Direction  
Distance  
Elevation

MAP FINDINGS

Site

Database(s)

EDR ID Number  
EPA ID Number

**CRANE CO/HYDRO-AIRE DIVISION (Continued)**

**S112999452**

Manifest Number: 017523709JJK  
Line Number: 5  
Method Code: H020  
Quantity Tons: 0.16350  
Quantity Waste: 327.000000  
Quantity Unit: P  
Number of Containers: 1  
Type of Container: NULL  
Quantity Type: NULL  
State Code: 331

Year: 2018  
EM Manifest ID: 018407460JJK20180618\_D\_1  
Shipment Date: 6/18/2018  
Receipt Date: 6/29/2018  
Manifest Number: 018407460JJK  
Generator EPA ID: CAD008388720  
Name: CRANS AEROSPACE HYDRO-AIRE DIVISION  
Address: Not reported  
Address 2: Not reported  
City: Not reported  
Zip: Not reported  
Telephone: Not reported  
Contact: Not reported  
Contact Telephone: Not reported  
Transporter 1 EPA ID: CAR000129759  
Transporter 1 Emergency Number: Not reported  
Transporter 2 EPA ID: CAD98142356  
Transporter 2 Emergency Number: Not reported  
TSDf EPA ID: NVT330010000  
TSDf Name: US ECOLOGY INC  
TSDf Address 1: Not reported  
TSDf Address 2: Not reported  
TSDf City: Not reported  
TSDf Zip: Not reported  
TSDf Telephone: Not reported

**Federal:**

Year: 2018  
EM Manifest ID: 018407460JJK20180618\_D\_1  
Generator EPA ID: CAD008388720  
Shipment Date: 2018-06-18  
Manifest Number: 018407460JJK  
Line Number: 1  
Method Code: H132  
Quantity Tons: 0.02250  
Quantity Waste: 45.000000  
Quantity Unit: P  
Number of Containers: 1  
Type of Container: NULL  
Quantity Type: NULL  
Federal Code: D006

Year: 2018  
EM Manifest ID: 018407460JJK20180618\_D\_1  
Generator EPA ID: CAD008388720  
Shipment Date: 2018-06-18

Map ID  
Direction  
Distance  
Elevation

MAP FINDINGS

Site

Database(s)

EDR ID Number  
EPA ID Number

CRANE CO/HYDRO-AIRE DIVISION (Continued)

S112999452

Manifest Number: 018407460JJK  
Line Number: 2  
Method Code: H132  
Quantity Tons: 0.07250  
Quantity Waste: 145.000000  
Quantity Unit: P  
Number of Containers: 1  
Type of Container: NULL  
Quantity Type: NULL  
Federal Code: D007

Year: 2018  
EM Manifest ID: 018407460JJK20180618\_D\_1  
Generator EPA ID: CAD008388720  
Shipment Date: 2018-06-18  
Manifest Number: 018407460JJK  
Line Number: 3  
Method Code: H141  
Quantity Tons: 0.10000  
Quantity Waste: 200.000000  
Quantity Unit: P  
Number of Containers: 1  
Type of Container: NULL  
Quantity Type: NULL  
Federal Code: D001

Year: 2018  
EM Manifest ID: 018407460JJK20180618\_D\_1  
Generator EPA ID: CAD008388720  
Shipment Date: 2018-06-18  
Manifest Number: 018407460JJK  
Line Number: 4  
Method Code: H132  
Quantity Tons: 0.22935  
Quantity Waste: 55.000000  
Quantity Unit: G  
Number of Containers: 1  
Type of Container: NULL  
Quantity Type: NULL  
Federal Code: D002

Year: 2018  
EM Manifest ID: 018407460JJK20180618\_D\_1  
Generator EPA ID: CAD008388720  
Shipment Date: 2018-06-18  
Manifest Number: 018407460JJK  
Line Number: 4  
Method Code: H132  
Quantity Tons: 0.22935  
Quantity Waste: 55.000000  
Quantity Unit: G  
Number of Containers: 1  
Type of Container: NULL  
Quantity Type: NULL  
Federal Code: D006

Year: 2018



Map ID  
Direction  
Distance  
Elevation

MAP FINDINGS

Site

Database(s)

EDR ID Number  
EPA ID Number

CRANE CO/HYDRO-AIRE DIVISION (Continued)

S112999452

EM Manifest ID: 018407460JJK20180618\_D\_1  
Generator EPA ID: CAD008388720  
Shipment Date: 2018-06-18  
Manifest Number: 018407460JJK  
Line Number: 4  
Method Code: H132  
Quantity Tons: 0.22935  
Quantity Waste: 55.000000  
Quantity Unit: G  
Number of Containers: 1  
Type of Container: NULL  
Quantity Type: NULL  
Federal Code: D007

State:

Year: 2018  
EM Manifest ID: 018407460JJK20180618\_D\_1  
Generator EPA ID: CAD008388720  
Shipment Date: 2018-06-18  
Manifest Number: 018407460JJK  
Line Number: 1  
Method Code: H132  
Quantity Tons: 0.02250  
Quantity Waste: 45.000000  
Quantity Unit: P  
Number of Containers: 1  
Type of Container: NULL  
Quantity Type: NULL  
State Code: 181

Year: 2018  
EM Manifest ID: 018407460JJK20180618\_D\_1  
Generator EPA ID: CAD008388720  
Shipment Date: 2018-06-18  
Manifest Number: 018407460JJK  
Line Number: 2  
Method Code: H132  
Quantity Tons: 0.07250  
Quantity Waste: 145.000000  
Quantity Unit: P  
Number of Containers: 1  
Type of Container: NULL  
Quantity Type: NULL  
State Code: 172

Year: 2018  
EM Manifest ID: 018407460JJK20180618\_D\_1  
Generator EPA ID: CAD008388720  
Shipment Date: 2018-06-18  
Manifest Number: 018407460JJK  
Line Number: 3  
Method Code: H141  
Quantity Tons: 0.10000  
Quantity Waste: 200.000000  
Quantity Unit: P  
Number of Containers: 1  
Type of Container: NULL

Map ID  
Direction  
Distance  
Elevation

MAP FINDINGS

Site

Database(s)

EDR ID Number  
EPA ID Number

CRANE CO/HYDRO-AIRE DIVISION (Continued)

S112999452

Quantity Type:	NULL
State Code:	352
Year:	2018
EM Manifest ID:	018407460JJK20180618_D_1
Generator EPA ID:	CAD008388720
Shipment Date:	2018-06-18
Manifest Number:	018407460JJK
Line Number:	4
Method Code:	H132
Quantity Tons:	0.22935
Quantity Waste:	55.000000
Quantity Unit:	G
Number of Containers:	1
Type of Container:	NULL
Quantity Type:	NULL
State Code:	722
Year:	2018
EM Manifest ID:	018407457JJK20180618_D_1
Shipment Date:	6/18/2018
Receipt Date:	6/22/2018
Manifest Number:	018407457JJK
Generator EPA ID:	CAD008388720
Name:	CRANE AEROSPACE HYDRO AIRE DIVISION
Address:	Not reported
Address 2:	Not reported
City:	Not reported
Zip:	Not reported
Telephone:	Not reported
Contact:	Not reported
Contact Telephone:	Not reported
Transporter 1 EPA ID:	CAR000129759
Transporter 1 Emergency Number:	Not reported
Transporter 2 EPA ID:	CAR000194217
Transporter 2 Emergency Number:	Not reported
TSDf EPA ID:	MXC130619001
TSDf Name:	RECICLADORA TEMARRY DE MEXICO SA DE CV
TSDf Address 1:	Not reported
TSDf Address 2:	Not reported
TSDf City:	Not reported
TSDf Zip:	Not reported
TSDf Telephone:	Not reported
Federal:	
Year:	2018
EM Manifest ID:	018407457JJK20180618_D_1
Generator EPA ID:	CAD008388720
Shipment Date:	2018-06-18
Manifest Number:	018407457JJK
Line Number:	1
Method Code:	H020
Quantity Tons:	0.39600
Quantity Waste:	110.000000
Quantity Unit:	G
Number of Containers:	2
Type of Container:	NULL

Map ID  
Direction  
Distance  
Elevation

MAP FINDINGS

Site

Database(s)

EDR ID Number  
EPA ID Number

CRANE CO/HYDRO-AIRE DIVISION (Continued)

S112999452

Quantity Type:	NULL
Federal Code:	D001
Year:	2018
EM Manifest ID:	018407457JJK20180618_D_1
Generator EPA ID:	CAD008388720
Shipment Date:	2018-06-18
Manifest Number:	018407457JJK
Line Number:	2
Method Code:	H050
Quantity Tons:	0.67200
Quantity Waste:	1344.000000
Quantity Unit:	P
Number of Containers:	5
Type of Container:	NULL
Quantity Type:	NULL
Federal Code:	D001
Year:	2018
EM Manifest ID:	018407457JJK20180618_D_1
Generator EPA ID:	CAD008388720
Shipment Date:	2018-06-18
Manifest Number:	018407457JJK
Line Number:	2
Method Code:	H050
Quantity Tons:	0.67200
Quantity Waste:	1344.000000
Quantity Unit:	P
Number of Containers:	5
Type of Container:	NULL
Quantity Type:	NULL
Federal Code:	F003
Year:	2018
EM Manifest ID:	018407457JJK20180618_D_1
Generator EPA ID:	CAD008388720
Shipment Date:	2018-06-18
Manifest Number:	018407457JJK
Line Number:	3
Method Code:	H020
Quantity Tons:	0.40050
Quantity Waste:	801.000000
Quantity Unit:	P
Number of Containers:	3
Type of Container:	NULL
Quantity Type:	NULL
Federal Code:	D001
State:	
Year:	2018
EM Manifest ID:	018407457JJK20180618_D_1
Generator EPA ID:	CAD008388720
Shipment Date:	2018-06-18
Manifest Number:	018407457JJK
Line Number:	1
Method Code:	H020
Quantity Tons:	0.39600

Map ID  
Direction  
Distance  
Elevation

MAP FINDINGS

Site

Database(s)

EDR ID Number  
EPA ID Number

**CRANE CO/HYDRO-AIRE DIVISION (Continued)**

**S112999452**

Quantity Waste: 110.000000  
Quantity Unit: G  
Number of Containers: 2  
Type of Container: NULL  
Quantity Type: NULL  
State Code: 214

Year: 2018  
EM Manifest ID: 018407457JJK20180618\_D\_1  
Generator EPA ID: CAD008388720  
Shipment Date: 2018-06-18  
Manifest Number: 018407457JJK  
Line Number: 2  
Method Code: H050  
Quantity Tons: 0.67200  
Quantity Waste: 1344.000000  
Quantity Unit: P  
Number of Containers: 5  
Type of Container: NULL  
Quantity Type: NULL  
State Code: 352

Year: 2018  
EM Manifest ID: 018407457JJK20180618\_D\_1  
Generator EPA ID: CAD008388720  
Shipment Date: 2018-06-18  
Manifest Number: 018407457JJK  
Line Number: 3  
Method Code: H020  
Quantity Tons: 0.40050  
Quantity Waste: 801.000000  
Quantity Unit: P  
Number of Containers: 3  
Type of Container: NULL  
Quantity Type: NULL  
State Code: 331

Year: 2018  
EM Manifest ID: 016687325JJK20170525\_D\_1  
Shipment Date: 5/25/2017  
Receipt Date: 6/5/2017  
Manifest Number: 016687325JJK  
Generator EPA ID: CAD008388720  
Name: CRANE CO/HYDRO-AIRE DIVISION  
Address: Not reported  
Address 2: Not reported  
City: Not reported  
Zip: Not reported  
Telephone: Not reported  
Contact: Not reported  
Contact Telephone: Not reported  
Transporter 1 EPA ID: CAR000129759  
Transporter 1 Emergency Number: Not reported  
Transporter 2 EPA ID: CAR000163824  
Transporter 2 Emergency Number: Not reported  
TSDf EPA ID: MXC130619001

Map ID  
Direction  
Distance  
Elevation

MAP FINDINGS

Site

Database(s)

EDR ID Number  
EPA ID Number

CRANE CO/HYDRO-AIRE DIVISION (Continued)

S112999452

TSDf Name: RECICLADORA TEMARRY DE MEXICO SA DE CV  
TSDf Address 1: Not reported  
TSDf Address 2: Not reported  
TSDf City: Not reported  
TSDf Zip: Not reported  
TSDf Telephone: Not reported

Federal:

Year: 2018  
EM Manifest ID: 016687325JJK20170525\_D\_1  
Generator EPA ID: CAD008388720  
Shipment Date: 2017-05-25  
Manifest Number: 016687325JJK  
Line Number: 1  
Method Code: H020  
Quantity Tons: 0.78800  
Quantity Waste: 1576.000000  
Quantity Unit: P  
Number of Containers: 5  
Type of Container: NULL  
Quantity Type: NULL  
Federal Code: D001

Year: 2018  
EM Manifest ID: 016687325JJK20170525\_D\_1  
Generator EPA ID: CAD008388720  
Shipment Date: 2017-05-25  
Manifest Number: 016687325JJK  
Line Number: 2  
Method Code: H050  
Quantity Tons: 0.69000  
Quantity Waste: 1380.000000  
Quantity Unit: P  
Number of Containers: 6  
Type of Container: NULL  
Quantity Type: NULL  
Federal Code: D001

Year: 2018  
EM Manifest ID: 016687325JJK20170525\_D\_1  
Generator EPA ID: CAD008388720  
Shipment Date: 2017-05-25  
Manifest Number: 016687325JJK  
Line Number: 2  
Method Code: H050  
Quantity Tons: 0.69000  
Quantity Waste: 1380.000000  
Quantity Unit: P  
Number of Containers: 6  
Type of Container: NULL  
Quantity Type: NULL  
Federal Code: F003

Year: 2018  
EM Manifest ID: 016687325JJK20170525\_D\_1  
Generator EPA ID: CAD008388720  
Shipment Date: 2017-05-25  
Manifest Number: 016687325JJK

Map ID  
Direction  
Distance  
Elevation

MAP FINDINGS

Site

Database(s)

EDR ID Number  
EPA ID Number

CRANE CO/HYDRO-AIRE DIVISION (Continued)

S112999452

Line Number: 3  
Method Code: H020  
Quantity Tons: 0.59400  
Quantity Waste: 165.000000  
Quantity Unit: G  
Number of Containers: 3  
Type of Container: NULL  
Quantity Type: NULL  
Federal Code: D001

State:

Year: 2018  
EM Manifest ID: 016687325JJK20170525\_D\_1  
Generator EPA ID: CAD008388720  
Shipment Date: 2017-05-25  
Manifest Number: 016687325JJK  
Line Number: 1  
Method Code: H020  
Quantity Tons: 0.78800  
Quantity Waste: 1576.000000  
Quantity Unit: P  
Number of Containers: 5  
Type of Container: NULL  
Quantity Type: NULL  
State Code: 331

Year: 2018  
EM Manifest ID: 016687325JJK20170525\_D\_1  
Generator EPA ID: CAD008388720  
Shipment Date: 2017-05-25  
Manifest Number: 016687325JJK  
Line Number: 2  
Method Code: H050  
Quantity Tons: 0.69000  
Quantity Waste: 1380.000000  
Quantity Unit: P  
Number of Containers: 6  
Type of Container: NULL  
Quantity Type: NULL  
State Code: 352

Year: 2018  
EM Manifest ID: 016687325JJK20170525\_D\_1  
Generator EPA ID: CAD008388720  
Shipment Date: 2017-05-25  
Manifest Number: 016687325JJK  
Line Number: 3  
Method Code: H020  
Quantity Tons: 0.59400  
Quantity Waste: 165.000000  
Quantity Unit: G  
Number of Containers: 3  
Type of Container: NULL  
Quantity Type: NULL  
State Code: 214

Year: 2018

Map ID  
Direction  
Distance  
Elevation

MAP FINDINGS

Site

Database(s)

EDR ID Number  
EPA ID Number

**CRANE CO/HYDRO-AIRE DIVISION (Continued)**

**S112999452**

EM Manifest ID: 016687325JJK20170525\_D\_1  
Generator EPA ID: CAD008388720  
Shipment Date: 2017-05-25  
Manifest Number: 016687325JJK  
Line Number: 4  
Method Code: H050  
Quantity Tons: 1.00000  
Quantity Waste: 2000.000000  
Quantity Unit: P  
Number of Containers: 4  
Type of Container: NULL  
Quantity Type: NULL  
State Code: 352

Year: 2018  
EM Manifest ID: 016687326JJK20170525\_D\_1  
Shipment Date: 5/25/2017  
Receipt Date: 6/8/2017  
Manifest Number: 016687326JJK  
Generator EPA ID: CAD008388720  
Name: CRANE CO/HYDRO-AIRE DIVISION  
Address: Not reported  
Address 2: Not reported  
City: Not reported  
Zip: Not reported  
Telephone: Not reported  
Contact: Not reported  
Contact Telephone: Not reported  
Transporter 1 EPA ID: CAR000129759  
Transporter 1 Emergency Number: Not reported  
Transporter 2 EPA ID: CAD981412356  
Transporter 2 Emergency Number: Not reported  
TSDf EPA ID: NVT330010000  
TSDf Name: US ECOLOGY INC  
TSDf Address 1: Not reported  
TSDf Address 2: Not reported  
TSDf City: Not reported  
TSDf Zip: Not reported  
TSDf Telephone: Not reported

**Federal:**

Year: 2018  
EM Manifest ID: 016687326JJK20170525\_D\_1  
Generator EPA ID: CAD008388720  
Shipment Date: 2017-05-25  
Manifest Number: 016687326JJK  
Line Number: 1  
Method Code: H132  
Quantity Tons: 0.45870  
Quantity Waste: 110.000000  
Quantity Unit: G  
Number of Containers: 2  
Type of Container: NULL  
Quantity Type: NULL  
Federal Code: D002

Year: 2018

Map ID  
Direction  
Distance  
Elevation

MAP FINDINGS

Site

Database(s)

EDR ID Number  
EPA ID Number

CRANE CO/HYDRO-AIRE DIVISION (Continued)

S112999452

EM Manifest ID: 016687326JJK20170525\_D\_1  
Generator EPA ID: CAD008388720  
Shipment Date: 2017-05-25  
Manifest Number: 016687326JJK  
Line Number: 1  
Method Code: H132  
Quantity Tons: 0.45870  
Quantity Waste: 110.000000  
Quantity Unit: G  
Number of Containers: 2  
Type of Container: NULL  
Quantity Type: NULL  
Federal Code: D006

Year: 2018  
EM Manifest ID: 016687326JJK20170525\_D\_1  
Generator EPA ID: CAD008388720  
Shipment Date: 2017-05-25  
Manifest Number: 016687326JJK  
Line Number: 1  
Method Code: H132  
Quantity Tons: 0.45870  
Quantity Waste: 110.000000  
Quantity Unit: G  
Number of Containers: 2  
Type of Container: NULL  
Quantity Type: NULL  
Federal Code: D007

State:  
Year: 2018  
EM Manifest ID: 016687326JJK20170525\_D\_1  
Generator EPA ID: CAD008388720  
Shipment Date: 2017-05-25  
Manifest Number: 016687326JJK  
Line Number: 1  
Method Code: H132  
Quantity Tons: 0.45870  
Quantity Waste: 110.000000  
Quantity Unit: G  
Number of Containers: 2  
Type of Container: NULL  
Quantity Type: NULL  
State Code: 722

Year: 2018  
EM Manifest ID: 016687326JJK20170525\_D\_1  
Generator EPA ID: CAD008388720  
Shipment Date: 2017-05-25  
Manifest Number: 016687326JJK  
Line Number: 2  
Method Code: H132  
Quantity Tons: 0.37500  
Quantity Waste: 750.000000  
Quantity Unit: P  
Number of Containers: 2  
Type of Container: NULL



Map ID  
Direction  
Distance  
Elevation

MAP FINDINGS

Site

Database(s)

EDR ID Number  
EPA ID Number

CRANE CO/HYDRO-AIRE DIVISION (Continued)

S112999452

Quantity Type:	NULL
State Code:	352
Year:	2018
EM Manifest ID:	018408325JJK20180417_D_1
Shipment Date:	4/17/2018
Receipt Date:	4/24/2018
Manifest Number:	018408325JJK
Generator EPA ID:	CAD008388720
Name:	CRANE AEROSPACE HYDRO-AIRE DIVISION
Address:	Not reported
Address 2:	Not reported
City:	Not reported
Zip:	Not reported
Telephone:	Not reported
Contact:	Not reported
Contact Telephone:	Not reported
Transporter 1 EPA ID:	CAR000129759
Transporter 1 Emergency Number:	Not reported
Transporter 2 EPA ID:	CAR000194217
Transporter 2 Emergency Number:	Not reported
TSDf EPA ID:	MXC130619001
TSDf Name:	RECICLADORA TEMARRY DE MEXICO SA DE CV
TSDf Address 1:	Not reported
TSDf Address 2:	Not reported
TSDf City:	Not reported
TSDf Zip:	Not reported
TSDf Telephone:	Not reported
Federal:	
Year:	2018
EM Manifest ID:	018408325JJK20180417_D_1
Generator EPA ID:	CAD008388720
Shipment Date:	2018-04-17
Manifest Number:	018408325JJK
Line Number:	1
Method Code:	H020
Quantity Tons:	1.26000
Quantity Waste:	350.000000
Quantity Unit:	G
Number of Containers:	7
Type of Container:	NULL
Quantity Type:	NULL
Federal Code:	D001
Year:	2018
EM Manifest ID:	018408325JJK20180417_D_1
Generator EPA ID:	CAD008388720
Shipment Date:	2018-04-17
Manifest Number:	018408325JJK
Line Number:	2
Method Code:	H050
Quantity Tons:	0.60700
Quantity Waste:	1214.000000
Quantity Unit:	P
Number of Containers:	5
Type of Container:	NULL

Map ID  
Direction  
Distance  
Elevation

MAP FINDINGS

Site

Database(s)

EDR ID Number  
EPA ID Number

CRANE CO/HYDRO-AIRE DIVISION (Continued)

S112999452

Quantity Type:	NULL
Federal Code:	D001
Year:	2018
EM Manifest ID:	018408325JJK20180417_D_1
Generator EPA ID:	CAD008388720
Shipment Date:	2018-04-17
Manifest Number:	018408325JJK
Line Number:	2
Method Code:	H050
Quantity Tons:	0.60700
Quantity Waste:	1214.000000
Quantity Unit:	P
Number of Containers:	5
Type of Container:	NULL
Quantity Type:	NULL
Federal Code:	F003
Year:	2018
EM Manifest ID:	018408325JJK20180417_D_1
Generator EPA ID:	CAD008388720
Shipment Date:	2018-04-17
Manifest Number:	018408325JJK
Line Number:	3
Method Code:	H020
Quantity Tons:	3.49100
Quantity Waste:	6982.000000
Quantity Unit:	P
Number of Containers:	19
Type of Container:	NULL
Quantity Type:	NULL
Federal Code:	D001
State:	
Year:	2018
EM Manifest ID:	018408325JJK20180417_D_1
Generator EPA ID:	CAD008388720
Shipment Date:	2018-04-17
Manifest Number:	018408325JJK
Line Number:	1
Method Code:	H020
Quantity Tons:	1.26000
Quantity Waste:	350.000000
Quantity Unit:	G
Number of Containers:	7
Type of Container:	NULL
Quantity Type:	NULL
State Code:	214
Year:	2018
EM Manifest ID:	018408325JJK20180417_D_1
Generator EPA ID:	CAD008388720
Shipment Date:	2018-04-17
Manifest Number:	018408325JJK
Line Number:	2
Method Code:	H050
Quantity Tons:	0.60700

Map ID  
Direction  
Distance  
Elevation

MAP FINDINGS

Site

Database(s)

EDR ID Number  
EPA ID Number

CRANE CO/HYDRO-AIRE DIVISION (Continued)

S112999452

Quantity Waste:	1214.000000
Quantity Unit:	P
Number of Containers:	5
Type of Container:	NULL
Quantity Type:	NULL
State Code:	352
Year:	2018
EM Manifest ID:	018408325JJK20180417_D_1
Generator EPA ID:	CAD008388720
Shipment Date:	2018-04-17
Manifest Number:	018408325JJK
Line Number:	3
Method Code:	H020
Quantity Tons:	3.49100
Quantity Waste:	6982.000000
Quantity Unit:	P
Number of Containers:	19
Type of Container:	NULL
Quantity Type:	NULL
State Code:	331
Year:	2018
EM Manifest ID:	018408325JJK20180417_D_1
Generator EPA ID:	CAD008388720
Shipment Date:	2018-04-17
Manifest Number:	018408325JJK
Line Number:	4
Method Code:	H050
Quantity Tons:	0.32450
Quantity Waste:	649.000000
Quantity Unit:	P
Number of Containers:	2
Type of Container:	NULL
Quantity Type:	NULL
State Code:	352
Year:	2018
EM Manifest ID:	018408325JJK20180417_D_1
Generator EPA ID:	CAD008388720
Shipment Date:	2018-04-17
Manifest Number:	018408325JJK
Line Number:	5
Method Code:	H050
Quantity Tons:	0.10000
Quantity Waste:	200.000000
Quantity Unit:	P
Number of Containers:	1
Type of Container:	NULL
Quantity Type:	NULL
State Code:	352
Year:	2018
EM Manifest ID:	018407972JJK20180308_D_1
Shipment Date:	3/8/2018
Receipt Date:	3/21/2018

Map ID  
Direction  
Distance  
Elevation

MAP FINDINGS

Site

Database(s)

EDR ID Number  
EPA ID Number

CRANE CO/HYDRO-AIRE DIVISION (Continued)

S112999452

Manifest Number: 018407972JJK  
Generator EPA ID: CAD008388720  
Name: CRANE AEROSPACE HYDRO-AIRE DIVISION  
Address: Not reported  
Address 2: Not reported  
City: Not reported  
Zip: Not reported  
Telephone: Not reported  
Contact: Not reported  
Contact Telephone: Not reported  
Transporter 1 EPA ID: CAR000129759  
Transporter 1 Emergency Number: Not reported  
Transporter 2 EPA ID: CAD981412356  
Transporter 2 Emergency Number: Not reported  
TSDf EPA ID: NVT330010000  
TSDf Name: US ECOLOGY INC  
TSDf Address 1: Not reported  
TSDf Address 2: Not reported  
TSDf City: Not reported  
TSDf Zip: Not reported  
TSDf Telephone: Not reported

Federal:

Year: 2018  
EM Manifest ID: 018407972JJK20180308\_D\_1  
Generator EPA ID: CAD008388720  
Shipment Date: 2018-03-08  
Manifest Number: 018407972JJK  
Line Number: 1  
Method Code: H132  
Quantity Tons: 0.45870  
Quantity Waste: 110.000000  
Quantity Unit: G  
Number of Containers: 2  
Type of Container: NULL  
Quantity Type: NULL  
Federal Code: D002

Year: 2018  
EM Manifest ID: 018407972JJK20180308\_D\_1  
Generator EPA ID: CAD008388720  
Shipment Date: 2018-03-08  
Manifest Number: 018407972JJK  
Line Number: 1  
Method Code: H132  
Quantity Tons: 0.45870  
Quantity Waste: 110.000000  
Quantity Unit: G  
Number of Containers: 2  
Type of Container: NULL  
Quantity Type: NULL  
Federal Code: D006

Year: 2018  
EM Manifest ID: 018407972JJK20180308\_D\_1  
Generator EPA ID: CAD008388720  
Shipment Date: 2018-03-08  
Manifest Number: 018407972JJK

Map ID  
Direction  
Distance  
Elevation

MAP FINDINGS

Site

Database(s)

EDR ID Number  
EPA ID Number

CRANE CO/HYDRO-AIRE DIVISION (Continued)

S112999452

Line Number: 1  
Method Code: H132  
Quantity Tons: 0.45870  
Quantity Waste: 110.000000  
Quantity Unit: G  
Number of Containers: 2  
Type of Container: NULL  
Quantity Type: NULL  
Federal Code: D007  
  
Year: 2018  
EM Manifest ID: 018407972JJK20180308\_D\_1  
Generator EPA ID: CAD008388720  
Shipment Date: 2018-03-08  
Manifest Number: 018407972JJK  
Line Number: 2  
Method Code: H132  
Quantity Tons: 0.03000  
Quantity Waste: 60.000000  
Quantity Unit: P  
Number of Containers: 1  
Type of Container: NULL  
Quantity Type: NULL  
Federal Code: D008

State:  
Year: 2018  
EM Manifest ID: 018407972JJK20180308\_D\_1  
Generator EPA ID: CAD008388720  
Shipment Date: 2018-03-08  
Manifest Number: 018407972JJK  
Line Number: 1  
Method Code: H132  
Quantity Tons: 0.45870  
Quantity Waste: 110.000000  
Quantity Unit: G  
Number of Containers: 2  
Type of Container: NULL  
Quantity Type: NULL  
State Code: 722

Year: 2018  
EM Manifest ID: 018407972JJK20180308\_D\_1  
Generator EPA ID: CAD008388720  
Shipment Date: 2018-03-08  
Manifest Number: 018407972JJK  
Line Number: 2  
Method Code: H132  
Quantity Tons: 0.03000  
Quantity Waste: 60.000000  
Quantity Unit: P  
Number of Containers: 1  
Type of Container: NULL  
Quantity Type: NULL  
State Code: 352

Year: 2018

Map ID  
Direction  
Distance  
Elevation

MAP FINDINGS

Site

Database(s)

EDR ID Number  
EPA ID Number

**CRANE CO/HYDRO-AIRE DIVISION (Continued)**

**S112999452**

EM Manifest ID: 018407972JJK20180308\_D\_1  
Generator EPA ID: CAD008388720  
Shipment Date: 2018-03-08  
Manifest Number: 018407972JJK  
Line Number: 3  
Method Code: H132  
Quantity Tons: 0.25000  
Quantity Waste: 500.000000  
Quantity Unit: P  
Number of Containers: 1  
Type of Container: NULL  
Quantity Type: NULL  
State Code: 352

Year: 2018  
EM Manifest ID: 018407971JJK20180308\_D\_1  
Shipment Date: 3/8/2018  
Receipt Date: 3/14/2018  
Manifest Number: 018407971JJK  
Generator EPA ID: CAD008388720  
Name: CRANE AEROSPACE HYDRO-AIRE DIVISION  
Address: Not reported  
Address 2: Not reported  
City: Not reported  
Zip: Not reported  
Telephone: Not reported  
Contact: Not reported  
Contact Telephone: Not reported  
Transporter 1 EPA ID: CAR000129759  
Transporter 1 Emergency Number: Not reported  
Transporter 2 EPA ID: CAR000194217  
Transporter 2 Emergency Number: Not reported  
TSDf EPA ID: MXC130619001  
TSDf Name: RECICLADORA TEMARRY DE MEXICO SA DE CV  
TSDf Address 1: Not reported  
TSDf Address 2: Not reported  
TSDf City: Not reported  
TSDf Zip: Not reported  
TSDf Telephone: Not reported

Federal:  
Year: 2018  
EM Manifest ID: 018407971JJK20180308\_D\_1  
Generator EPA ID: CAD008388720  
Shipment Date: 2018-03-08  
Manifest Number: 018407971JJK  
Line Number: 1  
Method Code: H020  
Quantity Tons: 0.44900  
Quantity Waste: 898.000000  
Quantity Unit: P  
Number of Containers: 4  
Type of Container: NULL  
Quantity Type: NULL  
Federal Code: D001

Map ID  
Direction  
Distance  
Elevation

MAP FINDINGS

Site

Database(s)

EDR ID Number  
EPA ID Number

CRANE CO/HYDRO-AIRE DIVISION (Continued)

S112999452

State:

Year: 2018  
EM Manifest ID: 018407971JJK20180308\_D\_1  
Generator EPA ID: CAD008388720  
Shipment Date: 2018-03-08  
Manifest Number: 018407971JJK  
Line Number: 1  
Method Code: H020  
Quantity Tons: 0.44900  
Quantity Waste: 898.000000  
Quantity Unit: P  
Number of Containers: 4  
Type of Container: NULL  
Quantity Type: NULL  
State Code: 331

Year: 2018  
EM Manifest ID: 018407971JJK20180308\_D\_1  
Generator EPA ID: CAD008388720  
Shipment Date: 2018-03-08  
Manifest Number: 018407971JJK  
Line Number: 2  
Method Code: H050  
Quantity Tons: 0.99800  
Quantity Waste: 1996.000000  
Quantity Unit: P  
Number of Containers: 5  
Type of Container: NULL  
Quantity Type: NULL  
State Code: 352

Year: 2018  
EM Manifest ID: 018407971JJK20180308\_D\_1  
Generator EPA ID: CAD008388720  
Shipment Date: 2018-03-08  
Manifest Number: 018407971JJK  
Line Number: 3  
Method Code: H050  
Quantity Tons: 0.07500  
Quantity Waste: 150.000000  
Quantity Unit: P  
Number of Containers: 1  
Type of Container: NULL  
Quantity Type: NULL  
State Code: 352

Additional Info:

Year: 2017  
Gen EPA ID: CAD008388720  
  
Shipment Date: 20171120  
Creation Date: 10/16/2018 18:31:07  
Receipt Date: 20171121  
Manifest ID: 017525534JJK  
Trans EPA ID: CAR000129759

Map ID  
Direction  
Distance  
Elevation

MAP FINDINGS

Site

Database(s)

EDR ID Number  
EPA ID Number

CRANE CO/HYDRO-AIRE DIVISION (Continued)

S112999452

Trans Name:	HAZARDOUS WASTE TRANSPORTATION SERVICES INC
Trans 2 EPA ID:	Not reported
Trans 2 Name:	Not reported
TSDf EPA ID:	NVT330010000
Trans Name:	US ECOLOGY INC
TSDf Alt EPA ID:	Not reported
TSDf Alt Name:	Not reported
Waste Code Description:	135 - Unspecified aqueous solution
RCRA Code:	D006
Meth Code:	H039 - Other Recovery Of Reclamation For Reuse Including Acid Regeneration, Organics Recovery Ect
Quantity Tons:	8.82
Waste Quantity:	2100
Quantity Unit:	G
Additional Code 1:	Not reported
Additional Code 2:	Not reported
Additional Code 3:	Not reported
Additional Code 4:	Not reported
Additional Code 5:	Not reported
Shipment Date:	20171120
Creation Date:	6/13/2018 18:31:23
Receipt Date:	20171120
Manifest ID:	017525532JJK
Trans EPA ID:	CAR000129759
Trans Name:	HAZARDOUS WASTE-TRANSPORTATION SERVICES INC
Trans 2 EPA ID:	Not reported
Trans 2 Name:	Not reported
TSDf EPA ID:	CAT080013352
Trans Name:	DEMENNO/KERDOON
TSDf Alt EPA ID:	Not reported
TSDf Alt Name:	Not reported
Waste Code Description:	223 - Unspecified oil-containing waste
RCRA Code:	Not reported
Meth Code:	H039 - Other Recovery Of Reclamation For Reuse Including Acid Regeneration, Organics Recovery Ect
Quantity Tons:	11.4675
Waste Quantity:	2750
Quantity Unit:	G
Additional Code 1:	Not reported
Additional Code 2:	Not reported
Additional Code 3:	Not reported
Additional Code 4:	Not reported
Additional Code 5:	Not reported
Shipment Date:	20171115
Creation Date:	10/16/2018 18:30:28
Receipt Date:	20171120
Manifest ID:	014532691JJK
Trans EPA ID:	CAR000089474
Trans Name:	ADS GOLD INC
Trans 2 EPA ID:	Not reported
Trans 2 Name:	Not reported
TSDf EPA ID:	AZT050010685
Trans Name:	HVF PRECIOUS METALS LLC
TSDf Alt EPA ID:	Not reported
TSDf Alt Name:	Not reported



Map ID  
Direction  
Distance  
Elevation

MAP FINDINGS

Site

Database(s)

EDR ID Number  
EPA ID Number

CRANE CO/HYDRO-AIRE DIVISION (Continued)

S112999452

Waste Code Description:	181 - Other inorganic solid waste Organics
RCRA Code:	D008
Meth Code:	H010 - Metals Recovery Including Retoring,Smelting,Chemicals,Ect
Quantity Tons:	0.075
Waste Quantity:	150
Quantity Unit:	P
Additional Code 1:	Not reported
Additional Code 2:	Not reported
Additional Code 3:	Not reported
Additional Code 4:	Not reported
Additional Code 5:	Not reported
Shipment Date:	20171110
Creation Date:	7/23/2018 18:30:12
Receipt Date:	20171127
Manifest ID:	017525436JJK
Trans EPA ID:	CAR000129759
Trans Name:	HAZARDOUS WASTE TRANSPORTATION SERVICES INC
Trans 2 EPA ID:	CAD981412356
Trans 2 Name:	PACIFIC TRANS ENV SERVICES INC
TSDf EPA ID:	NVT330010000
Trans Name:	US ECOLOGY INC
TSDf Alt EPA ID:	Not reported
TSDf Alt Name:	Not reported
Waste Code Description:	352 - Other organic solids
RCRA Code:	D008
Meth Code:	H132 - Landfill Or Surface Impoundment That Will Be Closed As Landfill( To Include On-Site Treatment And/Or Stabilization)
Quantity Tons:	0.0505
Waste Quantity:	101
Quantity Unit:	P
Additional Code 1:	Not reported
Additional Code 2:	Not reported
Additional Code 3:	Not reported
Additional Code 4:	Not reported
Additional Code 5:	Not reported
Shipment Date:	20171110
Creation Date:	10/30/2018 18:30:15
Receipt Date:	20171129
Manifest ID:	017525435JJK
Trans EPA ID:	CAR000129759
Trans Name:	HAZARDOUS WASTE TRANSPORTATION SERVICES INC
Trans 2 EPA ID:	CAR000163824
Trans 2 Name:	TRIMSA USA INC
TSDf EPA ID:	MXC130619001
Trans Name:	RECICLADORA TEMARRY DE MEXICO SA DE CV
TSDf Alt EPA ID:	Not reported
TSDf Alt Name:	Not reported
Waste Code Description:	352 - Other organic solids
RCRA Code:	Not reported
Meth Code:	H050 - Energy Recovery At This Site--Use As Fuel(Includes On-Site Fuel Blending)
Quantity Tons:	1.2885
Waste Quantity:	2577
Quantity Unit:	P
Additional Code 1:	Not reported

Map ID  
Direction  
Distance  
Elevation

MAP FINDINGS

Site

Database(s)

EDR ID Number  
EPA ID Number

CRANE CO/HYDRO-AIRE DIVISION (Continued)

S112999452

Additional Code 2:	Not reported
Additional Code 3:	Not reported
Additional Code 4:	Not reported
Additional Code 5:	Not reported
Shipment Date:	20171110
Creation Date:	7/23/2018 18:30:12
Receipt Date:	20171127
Manifest ID:	017525436JJK
Trans EPA ID:	CAR000129759
Trans Name:	HAZARDOUS WASTE TRANSPORTATION SERVICES INC
Trans 2 EPA ID:	CAD981412356
Trans 2 Name:	PACIFIC TRANS ENV SERVICES INC
TSDf EPA ID:	NVT330010000
Trans Name:	US ECOLOGY INC
TSDf Alt EPA ID:	Not reported
TSDf Alt Name:	Not reported
Waste Code Description:	722 - Liquids with cadmium > 100 mg/l
RCRA Code:	D007
Meth Code:	H132 - Landfill Or Surface Impoundment That Will Be Closed As Landfill( To Include On-Site Treatment And/Or Stabilization)
Quantity Tons:	0.4587
Waste Quantity:	110
Quantity Unit:	G
Additional Code 1:	D006
Additional Code 2:	D002
Additional Code 3:	Not reported
Additional Code 4:	Not reported
Additional Code 5:	Not reported
Shipment Date:	20171110
Creation Date:	7/23/2018 18:30:12
Receipt Date:	20171127
Manifest ID:	017525436JJK
Trans EPA ID:	CAR000129759
Trans Name:	HAZARDOUS WASTE TRANSPORTATION SERVICES INC
Trans 2 EPA ID:	CAD981412356
Trans 2 Name:	PACIFIC TRANS ENV SERVICES INC
TSDf EPA ID:	NVT330010000
Trans Name:	US ECOLOGY INC
TSDf Alt EPA ID:	Not reported
TSDf Alt Name:	Not reported
Waste Code Description:	352 - Other organic solids
RCRA Code:	Not reported
Meth Code:	H132 - Landfill Or Surface Impoundment That Will Be Closed As Landfill( To Include On-Site Treatment And/Or Stabilization)
Quantity Tons:	0.175
Waste Quantity:	350
Quantity Unit:	P
Additional Code 1:	Not reported
Additional Code 2:	Not reported
Additional Code 3:	Not reported
Additional Code 4:	Not reported
Additional Code 5:	Not reported
Shipment Date:	20171110
Creation Date:	7/23/2018 18:30:12

Map ID  
Direction  
Distance  
Elevation

MAP FINDINGS

Site

Database(s)

EDR ID Number  
EPA ID Number

CRANE CO/HYDRO-AIRE DIVISION (Continued)

S112999452

Receipt Date: 20171127  
Manifest ID: 017525436JJK  
Trans EPA ID: CAR000129759  
Trans Name: HAZARDOUS WASTE TRANSPORTATION SERVICES INC  
Trans 2 EPA ID: CAD981412356  
Trans 2 Name: PACIFIC TRANS ENV SERVICES INC  
TSDf EPA ID: NVT330010000  
Trans Name: US ECOLOGY INC  
TSDf Alt EPA ID: Not reported  
TSDf Alt Name: Not reported  
Waste Code Description: 352 - Other organic solids  
RCRA Code: Not reported  
Meth Code: H132 - Landfill Or Surface Impoundment That Will Be Closed As Landfill( To Include On-Site Treatment And/Or Stabilization)  
  
Quantity Tons: 0.182  
Waste Quantity: 364  
Quantity Unit: P  
Additional Code 1: Not reported  
Additional Code 2: Not reported  
Additional Code 3: Not reported  
Additional Code 4: Not reported  
Additional Code 5: Not reported  
  
Shipment Date: 20171110  
Creation Date: 10/30/2018 18:30:15  
Receipt Date: 20171129  
Manifest ID: 017525435JJK  
Trans EPA ID: CAR000129759  
Trans Name: HAZARDOUS WASTE TRANSPORTATION SERVICES INC  
Trans 2 EPA ID: CAR000163824  
Trans 2 Name: TRIMSA USA INC  
TSDf EPA ID: MXC130619001  
Trans Name: RECICLADORA TEMARRY DE MEXICO SA DE CV  
TSDf Alt EPA ID: Not reported  
TSDf Alt Name: Not reported  
Waste Code Description: 352 - Other organic solids  
RCRA Code: F003  
Meth Code: H050 - Energy Recovery At This Site--Use As Fuel(Includes On-Site Fuel Blending)  
  
Quantity Tons: 0.8085  
Waste Quantity: 1617  
Quantity Unit: P  
Additional Code 1: D001  
Additional Code 2: Not reported  
Additional Code 3: Not reported  
Additional Code 4: Not reported  
Additional Code 5: Not reported  
  
Shipment Date: 20171110  
Creation Date: 10/30/2018 18:30:15  
Receipt Date: 20171129  
Manifest ID: 017525435JJK  
Trans EPA ID: CAR000129759  
Trans Name: HAZARDOUS WASTE TRANSPORTATION SERVICES INC  
Trans 2 EPA ID: CAR000163824  
Trans 2 Name: TRIMSA USA INC  
TSDf EPA ID: MXC130619001

Map ID  
Direction  
Distance  
Elevation

MAP FINDINGS

Site

Database(s)

EDR ID Number  
EPA ID Number

CRANE CO/HYDRO-AIRE DIVISION (Continued)

S112999452

Trans Name: RECICLADORA TEMARRY DE MEXICO SA DE CV  
TSDf Alt EPA ID: Not reported  
TSDf Alt Name: Not reported  
Waste Code Description: 331 - Off-specification, aged, or surplus organics  
RCRA Code: D001  
Meth Code: H020 - Solvents Recovery  
Quantity Tons: 0.7415  
Waste Quantity: 1483  
Quantity Unit: P  
Additional Code 1: Not reported  
Additional Code 2: Not reported  
Additional Code 3: Not reported  
Additional Code 4: Not reported  
Additional Code 5: Not reported

Additional Info:

Year: 2016  
Gen EPA ID: CAD008388720

Shipment Date: 20151228  
Creation Date: 9/27/2016 18:30:52  
Receipt Date: 20151229  
Manifest ID: 014854971JJK  
Trans EPA ID: CAR000129759  
Trans Name: HAZARDOUS WASTE TRANSPORTATION SERVICES INC  
Trans 2 EPA ID: Not reported  
Trans 2 Name: Not reported  
TSDf EPA ID: NVT330010000  
Trans Name: US ECOLOGY INC  
TSDf Alt EPA ID: Not reported  
TSDf Alt Name: Not reported  
Waste Code Description: 135 - Unspecified aqueous solution  
RCRA Code: D006  
Meth Code: H132 - Landfill Or Surface Impoundment That Will Be Closed As Landfill( To Include On-Site Treatment And/Or Stabilization)  
Quantity Tons: 14.6076  
Waste Quantity: 3478  
Quantity Unit: G  
Additional Code 1: Not reported  
Additional Code 2: Not reported  
Additional Code 3: Not reported  
Additional Code 4: Not reported  
Additional Code 5: Not reported

Shipment Date: 20151221  
Creation Date: 3/3/2016 22:15:11  
Receipt Date: 20151221  
Manifest ID: 014854919JJK  
Trans EPA ID: CAR000129759  
Trans Name: HAZARDOUS WASTE TRANSPORTATION SERVICES INC  
Trans 2 EPA ID: Not reported  
Trans 2 Name: Not reported  
TSDf EPA ID: CAT080013352  
Trans Name: DEMENNO/KERDOON  
TSDf Alt EPA ID: Not reported  
TSDf Alt Name: Not reported  
Waste Code Description: 223 - Unspecified oil-containing waste

Map ID  
Direction  
Distance  
Elevation

MAP FINDINGS

Site

Database(s)

EDR ID Number  
EPA ID Number

CRANE CO/HYDRO-AIRE DIVISION (Continued)

S112999452

RCRA Code:	Not reported
Meth Code:	H039 - Other Recovery Of Reclamation For Reuse Including Acid Regeneration, Organics Recovery Ect
Quantity Tons:	6.8805
Waste Quantity:	1650
Quantity Unit:	G
Additional Code 1:	Not reported
Additional Code 2:	Not reported
Additional Code 3:	Not reported
Additional Code 4:	Not reported
Additional Code 5:	Not reported
Shipment Date:	20151221
Creation Date:	2/10/2016 22:15:22
Receipt Date:	20151222
Manifest ID:	014854922JJK
Trans EPA ID:	CAR000129759
Trans Name:	HAZARDOUS WASTE TRANSPORTATION SERVICES INC
Trans 2 EPA ID:	Not reported
Trans 2 Name:	Not reported
TSDf EPA ID:	CAD097030993
Trans Name:	EVOQUA WATER TECHNOLOGIES LLC
TSDf Alt EPA ID:	Not reported
TSDf Alt Name:	Not reported
Waste Code Description:	722 - Liquids with cadmium > 100 mg/l
RCRA Code:	D007
Meth Code:	H135 - Discharge To Sewer/Potw Or Npdes(With Prior Storage--With Or Without Treatment)
Quantity Tons:	2.06415
Waste Quantity:	495
Quantity Unit:	G
Additional Code 1:	D006
Additional Code 2:	D002
Additional Code 3:	Not reported
Additional Code 4:	Not reported
Additional Code 5:	Not reported
Shipment Date:	20151221
Creation Date:	Not reported
Receipt Date:	Not reported
Manifest ID:	014854920JJK
Trans EPA ID:	CAR000129759
Trans Name:	HAZARDOUS WASTE TRANSPORTATION SERVICES INC
Trans 2 EPA ID:	CAR000163824
Trans 2 Name:	TRIMSA USA INC
TSDf EPA ID:	MXC130619001
Trans Name:	RECICLADORA TEMARRY DE MEXICO SA DE CV
TSDf Alt EPA ID:	Not reported
TSDf Alt Name:	Not reported
Waste Code Description:	352 - Other organic solids
RCRA Code:	F003
Meth Code:	H050 - Energy Recovery At This Site--Use As Fuel(Includes On-Site Fuel Blending)
Quantity Tons:	0.175
Waste Quantity:	350
Quantity Unit:	P
Additional Code 1:	D001

Map ID  
Direction  
Distance  
Elevation

MAP FINDINGS

Site

Database(s)

EDR ID Number  
EPA ID Number

**CRANE CO/HYDRO-AIRE DIVISION (Continued)**

**S112999452**

Additional Code 2:	Not reported
Additional Code 3:	Not reported
Additional Code 4:	Not reported
Additional Code 5:	Not reported
Shipment Date:	20151221
Creation Date:	3/3/2016 22:15:11
Receipt Date:	20151221
Manifest ID:	014854919JJK
Trans EPA ID:	CAR000129759
Trans Name:	HAZARDOUS WASTE TRANSPORTATION SERVICES INC
Trans 2 EPA ID:	Not reported
Trans 2 Name:	Not reported
TSDf EPA ID:	CAT080013352
Trans Name:	DEMENNO/KERDOON
TSDf Alt EPA ID:	Not reported
TSDf Alt Name:	Not reported
Waste Code Description:	221 - Waste oil and mixed oil
RCRA Code:	Not reported
Meth Code:	H039 - Other Recovery Of Reclamation For Reuse Including Acid Regeneration, Organics Recovery Ect
Quantity Tons:	2.983
Waste Quantity:	785
Quantity Unit:	G
Additional Code 1:	Not reported
Additional Code 2:	Not reported
Additional Code 3:	Not reported
Additional Code 4:	Not reported
Additional Code 5:	Not reported
Shipment Date:	20151221
Creation Date:	10/17/2016 18:30:54
Receipt Date:	20151228
Manifest ID:	014854920JJK
Trans EPA ID:	CAR000129759
Trans Name:	HAZARDOUS WASTE TRANSPORTATION SERVICES INC
Trans 2 EPA ID:	CAR000163824
Trans 2 Name:	TRIMSA USA INC
TSDf EPA ID:	MXC130619001
Trans Name:	RECICLADORA TEMARRY DE MEXICO SA DE CV
TSDf Alt EPA ID:	Not reported
TSDf Alt Name:	Not reported
Waste Code Description:	331 - Off-specification, aged, or surplus organics
RCRA Code:	D001
Meth Code:	H020 - Solvents Recovery
Quantity Tons:	0.3
Waste Quantity:	600
Quantity Unit:	P
Additional Code 1:	Not reported
Additional Code 2:	Not reported
Additional Code 3:	Not reported
Additional Code 4:	Not reported
Additional Code 5:	Not reported
Shipment Date:	20151221
Creation Date:	10/17/2016 18:30:54
Receipt Date:	20151228

Map ID  
Direction  
Distance  
Elevation

MAP FINDINGS

Site

Database(s)

EDR ID Number  
EPA ID Number

CRANE CO/HYDRO-AIRE DIVISION (Continued)

S112999452

Manifest ID: 014854920JJK  
Trans EPA ID: CAR000129759  
Trans Name: HAZARDOUS WASTE TRANSPORTATION SERVICES INC  
Trans 2 EPA ID: CAR000163824  
Trans 2 Name: TRIMSA USA INC  
TSDf EPA ID: MXC130619001  
Trans Name: RECICLADORA TEMARRY DE MEXICO SA DE CV  
TSDf Alt EPA ID: Not reported  
TSDf Alt Name: Not reported  
Waste Code Description: 135 - Unspecified aqueous solution  
RCRA Code: D001  
Meth Code: H020 - Solvents Recovery  
Quantity Tons: 0.189  
Waste Quantity: 45  
Quantity Unit: G  
Additional Code 1: Not reported  
Additional Code 2: Not reported  
Additional Code 3: Not reported  
Additional Code 4: Not reported  
Additional Code 5: Not reported

Shipment Date: 20151221  
Creation Date: 3/3/2016 22:15:11  
Receipt Date: 20151221  
Manifest ID: 014854919JJK  
Trans EPA ID: CAR000129759  
Trans Name: HAZARDOUS WASTE TRANSPORTATION SERVICES INC  
Trans 2 EPA ID: Not reported  
Trans 2 Name: Not reported  
TSDf EPA ID: CAT080013352  
Trans Name: DEMENNO/KERDOON  
TSDf Alt EPA ID: Not reported  
TSDf Alt Name: Not reported  
Waste Code Description: 221 - Waste oil and mixed oil  
RCRA Code: Not reported  
Meth Code: H039 - Other Recovery Of Reclamation For Reuse Including Acid  
Regeneration, Organics Recovery Ect  
Quantity Tons: 0.19  
Waste Quantity: 50  
Quantity Unit: G  
Additional Code 1: Not reported  
Additional Code 2: Not reported  
Additional Code 3: Not reported  
Additional Code 4: Not reported  
Additional Code 5: Not reported

Shipment Date: 20151221  
Creation Date: 2/10/2016 22:15:22  
Receipt Date: 20151222  
Manifest ID: 014854922JJK  
Trans EPA ID: CAR000129759  
Trans Name: HAZARDOUS WASTE TRANSPORTATION SERVICES INC  
Trans 2 EPA ID: Not reported  
Trans 2 Name: Not reported  
TSDf EPA ID: CAD097030993  
Trans Name: EVOQUA WATER TECHNOLOGIES LLC  
TSDf Alt EPA ID: Not reported

Map ID  
Direction  
Distance  
Elevation

MAP FINDINGS

Site

Database(s)

EDR ID Number  
EPA ID Number

CRANE CO/HYDRO-AIRE DIVISION (Continued)

S112999452

TSDf Alt Name:	Not reported
Waste Code Description:	541 - Photochemicals / photo processing waste
RCRA Code:	D011
Meth Code:	H141 - Storage, Bulking, And/Or Transfer Off Site--No Treatment/Reovery (H010-H129) Or (H131-H135)
Quantity Tons:	0.18765
Waste Quantity:	45
Quantity Unit:	G
Additional Code 1:	Not reported
Additional Code 2:	Not reported
Additional Code 3:	Not reported
Additional Code 4:	Not reported
Additional Code 5:	Not reported
Shipment Date:	20151221
Creation Date:	Not reported
Receipt Date:	Not reported
Manifest ID:	014854920JJK
Trans EPA ID:	CAR000129759
Trans Name:	HAZARDOUS WASTE TRANSPORTATION SERVICES INC
Trans 2 EPA ID:	CAR000163824
Trans 2 Name:	TRIMSA USA INC
TSDf EPA ID:	MXC130619001
Trans Name:	RECICLADORA TEMARRY DE MEXICO SA DE CV
TSDf Alt EPA ID:	Not reported
TSDf Alt Name:	Not reported
Waste Code Description:	352 - Other organic solids
RCRA Code:	Not reported
Meth Code:	H050 - Energy Recovery At This Site--Use As Fuel(Includes On-Site Fuel Blending)
Quantity Tons:	0.2
Waste Quantity:	400
Quantity Unit:	P
Additional Code 1:	Not reported
Additional Code 2:	Not reported
Additional Code 3:	Not reported
Additional Code 4:	Not reported
Additional Code 5:	Not reported
Additional Info:	
Year:	2015
Gen EPA ID:	CAD008388720
Shipment Date:	20151228
Creation Date:	9/27/2016 18:30:52
Receipt Date:	20151229
Manifest ID:	014854971JJK
Trans EPA ID:	CAR000129759
Trans Name:	HAZARDOUS WASTE TRANSPORTATION SERVICES INC
Trans 2 EPA ID:	Not reported
Trans 2 Name:	Not reported
TSDf EPA ID:	NVT330010000
Trans Name:	US ECOLOGY INC
TSDf Alt EPA ID:	Not reported
TSDf Alt Name:	Not reported
Waste Code Description:	135 - Unspecified aqueous solution
RCRA Code:	D006



Map ID  
Direction  
Distance  
Elevation

MAP FINDINGS

Site

Database(s)

EDR ID Number  
EPA ID Number

CRANE CO/HYDRO-AIRE DIVISION (Continued)

S112999452

Meth Code:	H132 - Landfill Or Surface Impoundment That Will Be Closed As Landfill( To Include On-Site Treatment And/Or Stabilization)
Quantity Tons:	14.6076
Waste Quantity:	3478
Quantity Unit:	G
Additional Code 1:	Not reported
Additional Code 2:	Not reported
Additional Code 3:	Not reported
Additional Code 4:	Not reported
Additional Code 5:	Not reported
Shipment Date:	20151221
Creation Date:	Not reported
Receipt Date:	Not reported
Manifest ID:	014854920JJK
Trans EPA ID:	CAR000129759
Trans Name:	HAZARDOUS WASTE TRANSPORTATION SERVICES INC
Trans 2 EPA ID:	CAR000163824
Trans 2 Name:	TRIMSA USA INC
TSDf EPA ID:	MXC130619001
Trans Name:	RECICLADORA TEMARRY DE MEXICO SA DE CV
TSDf Alt EPA ID:	Not reported
TSDf Alt Name:	Not reported
Waste Code Description:	352 - Other organic solids
RCRA Code:	F003
Meth Code:	H050 - Energy Recovery At This Site--Use As Fuel(Includes On-Site Fuel Blending)
Quantity Tons:	0.175
Waste Quantity:	350
Quantity Unit:	P
Additional Code 1:	D001
Additional Code 2:	Not reported
Additional Code 3:	Not reported
Additional Code 4:	Not reported
Additional Code 5:	Not reported
Shipment Date:	20151221
Creation Date:	Not reported
Receipt Date:	Not reported
Manifest ID:	014854920JJK
Trans EPA ID:	CAR000129759
Trans Name:	HAZARDOUS WASTE TRANSPORTATION SERVICES INC
Trans 2 EPA ID:	CAR000163824
Trans 2 Name:	TRIMSA USA INC
TSDf EPA ID:	MXC130619001
Trans Name:	RECICLADORA TEMARRY DE MEXICO SA DE CV
TSDf Alt EPA ID:	Not reported
TSDf Alt Name:	Not reported
Waste Code Description:	352 - Other organic solids
RCRA Code:	Not reported
Meth Code:	H050 - Energy Recovery At This Site--Use As Fuel(Includes On-Site Fuel Blending)
Quantity Tons:	0.2
Waste Quantity:	400
Quantity Unit:	P
Additional Code 1:	Not reported
Additional Code 2:	Not reported

Map ID  
Direction  
Distance  
Elevation

MAP FINDINGS

Site

Database(s)

EDR ID Number  
EPA ID Number

CRANE CO/HYDRO-AIRE DIVISION (Continued)

S112999452

Additional Code 3:	Not reported
Additional Code 4:	Not reported
Additional Code 5:	Not reported
Shipment Date:	20151221
Creation Date:	3/3/2016 22:15:11
Receipt Date:	20151221
Manifest ID:	014854919JJK
Trans EPA ID:	CAR000129759
Trans Name:	HAZARDOUS WASTE TRANSPORTATION SERVICES INC
Trans 2 EPA ID:	Not reported
Trans 2 Name:	Not reported
TSDf EPA ID:	CAT080013352
Trans Name:	DEMENNO/KERDOON
TSDf Alt EPA ID:	Not reported
TSDf Alt Name:	Not reported
Waste Code Description:	221 - Waste oil and mixed oil
RCRA Code:	Not reported
Meth Code:	H039 - Other Recovery Of Reclamation For Reuse Including Acid Regeneration, Organics Recovery Ect
Quantity Tons:	0.19
Waste Quantity:	50
Quantity Unit:	G
Additional Code 1:	Not reported
Additional Code 2:	Not reported
Additional Code 3:	Not reported
Additional Code 4:	Not reported
Additional Code 5:	Not reported
Shipment Date:	20151221
Creation Date:	3/3/2016 22:15:11
Receipt Date:	20151221
Manifest ID:	014854919JJK
Trans EPA ID:	CAR000129759
Trans Name:	HAZARDOUS WASTE TRANSPORTATION SERVICES INC
Trans 2 EPA ID:	Not reported
Trans 2 Name:	Not reported
TSDf EPA ID:	CAT080013352
Trans Name:	DEMENNO/KERDOON
TSDf Alt EPA ID:	Not reported
TSDf Alt Name:	Not reported
Waste Code Description:	223 - Unspecified oil-containing waste
RCRA Code:	Not reported
Meth Code:	H039 - Other Recovery Of Reclamation For Reuse Including Acid Regeneration, Organics Recovery Ect
Quantity Tons:	6.8805
Waste Quantity:	1650
Quantity Unit:	G
Additional Code 1:	Not reported
Additional Code 2:	Not reported
Additional Code 3:	Not reported
Additional Code 4:	Not reported
Additional Code 5:	Not reported
Shipment Date:	20151221
Creation Date:	3/3/2016 22:15:11
Receipt Date:	20151221

Map ID  
Direction  
Distance  
Elevation

MAP FINDINGS

Site

Database(s)

EDR ID Number  
EPA ID Number

CRANE CO/HYDRO-AIRE DIVISION (Continued)

S112999452

Manifest ID: 014854919JJK  
Trans EPA ID: CAR000129759  
Trans Name: HAZARDOUS WASTE TRANSPORTATION SERVICES INC  
Trans 2 EPA ID: Not reported  
Trans 2 Name: Not reported  
TSDf EPA ID: CAT080013352  
Trans Name: DEMENNO/KERDOON  
TSDf Alt EPA ID: Not reported  
TSDf Alt Name: Not reported  
Waste Code Description: 221 - Waste oil and mixed oil  
RCRA Code: Not reported  
Meth Code: H039 - Other Recovery Of Reclamation For Reuse Including Acid  
Regeneration, Organics Recovery Ect  
Quantity Tons: 2.983  
Waste Quantity: 785  
Quantity Unit: G  
Additional Code 1: Not reported  
Additional Code 2: Not reported  
Additional Code 3: Not reported  
Additional Code 4: Not reported  
Additional Code 5: Not reported  
Shipment Date: 20151221  
Creation Date: 2/10/2016 22:15:22  
Receipt Date: 20151222  
Manifest ID: 014854922JJK  
Trans EPA ID: CAR000129759  
Trans Name: HAZARDOUS WASTE TRANSPORTATION SERVICES INC  
Trans 2 EPA ID: Not reported  
Trans 2 Name: Not reported  
TSDf EPA ID: CAD097030993  
Trans Name: EVOQUA WATER TECHNOLOGIES LLC  
TSDf Alt EPA ID: Not reported  
TSDf Alt Name: Not reported  
Waste Code Description: 541 - Photochemicals / photo processing waste  
RCRA Code: D011  
Meth Code: H141 - Storage, Bulking, And/Or Transfer Off Site--No  
Treatment/Reovery (H010-H129) Or (H131-H135)  
Quantity Tons: 0.18765  
Waste Quantity: 45  
Quantity Unit: G  
Additional Code 1: Not reported  
Additional Code 2: Not reported  
Additional Code 3: Not reported  
Additional Code 4: Not reported  
Additional Code 5: Not reported  
Shipment Date: 20151221  
Creation Date: 2/10/2016 22:15:22  
Receipt Date: 20151222  
Manifest ID: 014854922JJK  
Trans EPA ID: CAR000129759  
Trans Name: HAZARDOUS WASTE TRANSPORTATION SERVICES INC  
Trans 2 EPA ID: Not reported  
Trans 2 Name: Not reported  
TSDf EPA ID: CAD097030993  
Trans Name: EVOQUA WATER TECHNOLOGIES LLC

Map ID  
Direction  
Distance  
Elevation

MAP FINDINGS

Site

Database(s)

EDR ID Number  
EPA ID Number

CRANE CO/HYDRO-AIRE DIVISION (Continued)

S112999452

TSDf Alt EPA ID: Not reported  
TSDf Alt Name: Not reported  
Waste Code Description: 722 - Liquids with cadmium > 100 mg/l  
RCRA Code: D007  
Meth Code: H135 - Discharge To Sewer/Potw Or Npdes(With Prior Storage--With Or Without Treatment)  
Quantity Tons: 2.06415  
Waste Quantity: 495  
Quantity Unit: G  
Additional Code 1: D006  
Additional Code 2: D002  
Additional Code 3: Not reported  
Additional Code 4: Not reported  
Additional Code 5: Not reported

Shipment Date: 20151221  
Creation Date: 9/27/2016 18:30:52  
Receipt Date: 20151229  
Manifest ID: 014854921JJK  
Trans EPA ID: CAR000129759  
Trans Name: HAZARDOUS WASTE TRANSPORTATION SERVICES INC  
Trans 2 EPA ID: Not reported  
Trans 2 Name: Not reported  
TSDf EPA ID: NVT330010000  
Trans Name: US ECOLOGY INC  
TSDf Alt EPA ID: Not reported  
TSDf Alt Name: Not reported  
Waste Code Description: 352 - Other organic solids  
RCRA Code: Not reported  
Meth Code: H132 - Landfill Or Surface Impoundment That Will Be Closed As Landfill( To Include On-Site Treatment And/Or Stabilization)  
Quantity Tons: 0.2  
Waste Quantity: 400  
Quantity Unit: P  
Additional Code 1: Not reported  
Additional Code 2: Not reported  
Additional Code 3: Not reported  
Additional Code 4: Not reported  
Additional Code 5: Not reported

Shipment Date: 20151221  
Creation Date: 9/27/2016 18:30:52  
Receipt Date: 20151229  
Manifest ID: 014854921JJK  
Trans EPA ID: CAR000129759  
Trans Name: HAZARDOUS WASTE TRANSPORTATION SERVICES INC  
Trans 2 EPA ID: Not reported  
Trans 2 Name: Not reported  
TSDf EPA ID: NVT330010000  
Trans Name: US ECOLOGY INC  
TSDf Alt EPA ID: Not reported  
TSDf Alt Name: Not reported  
Waste Code Description: 352 - Other organic solids  
RCRA Code: Not reported  
Meth Code: H132 - Landfill Or Surface Impoundment That Will Be Closed As Landfill( To Include On-Site Treatment And/Or Stabilization)  
Quantity Tons: 0.8

Map ID  
Direction  
Distance  
Elevation

MAP FINDINGS

Site

Database(s)

EDR ID Number  
EPA ID Number

**CRANE CO/HYDRO-AIRE DIVISION (Continued)**

**S112999452**

Waste Quantity: 1600  
Quantity Unit: P  
Additional Code 1: Not reported  
Additional Code 2: Not reported  
Additional Code 3: Not reported  
Additional Code 4: Not reported  
Additional Code 5: Not reported

Additional Info:

Year: 2014  
Gen EPA ID: CAD008388720

Shipment Date: 20141201  
Creation Date: 2/13/2015 22:15:23  
Receipt Date: 20141201  
Manifest ID: 013795307JJK  
Trans EPA ID: CAD983649880  
Trans Name: PSC ENVIRONMENTAL SERVICES OF POMONA LP  
Trans 2 EPA ID: Not reported  
Trans 2 Name: Not reported  
TSDf EPA ID: CAT080013352  
Trans Name: DEMENNO KERDOON  
TSDf Alt EPA ID: Not reported  
TSDf Alt Name: Not reported  
Waste Code Description: 141 - Off-specification, aged, or surplus inorganics  
RCRA Code: D006  
Meth Code: H039 - Other Recovery Of Reclamation For Reuse Including Acid  
Regeneration, Organics Recovery Ect

Quantity Tons: 19.599  
Waste Quantity: 4700  
Quantity Unit: G  
Additional Code 1: Not reported  
Additional Code 2: Not reported  
Additional Code 3: Not reported  
Additional Code 4: Not reported  
Additional Code 5: Not reported

Shipment Date: 20141128  
Creation Date: 2/14/2015 22:15:08  
Receipt Date: 20141128  
Manifest ID: 007737180FLE  
Trans EPA ID: CAD983613811  
Trans Name: ALARCON ENVIRONMENTAL SERVICES  
Trans 2 EPA ID: Not reported  
Trans 2 Name: Not reported  
TSDf EPA ID: CAD099452708  
Trans Name: INDUSTRIAL SERVICE  
TSDf Alt EPA ID: Not reported  
TSDf Alt Name: Not reported  
Waste Code Description: 221 - Waste oil and mixed oil  
RCRA Code: Not reported  
Meth Code: H039 - Other Recovery Of Reclamation For Reuse Including Acid  
Regeneration, Organics Recovery Ect

Quantity Tons: 1.938  
Waste Quantity: 510  
Quantity Unit: G  
Additional Code 1: Not reported

Map ID  
Direction  
Distance  
Elevation

MAP FINDINGS

Site

Database(s)

EDR ID Number  
EPA ID Number

CRANE CO/HYDRO-AIRE DIVISION (Continued)

S112999452

Additional Code 2:	Not reported
Additional Code 3:	Not reported
Additional Code 4:	Not reported
Additional Code 5:	Not reported
Shipment Date:	20141014
Creation Date:	12/26/2014 22:14:59
Receipt Date:	20141014
Manifest ID:	000139378MWI
Trans EPA ID:	CAD008364432
Trans Name:	RHO CHEM LLC
Trans 2 EPA ID:	Not reported
Trans 2 Name:	Not reported
TSDf EPA ID:	CAD008364432
Trans Name:	RHO CHEM LLC
TSDf Alt EPA ID:	Not reported
TSDf Alt Name:	Not reported
Waste Code Description:	213 - Hydrocarbon solvents (benzene, hexane, Stoddard, etc.
RCRA Code:	D018
Meth Code:	H061 - Fuel Blending Prior To Energy Recovery At Another Site
Quantity Tons:	0.68805
Waste Quantity:	165
Quantity Unit:	G
Additional Code 1:	D001
Additional Code 2:	Not reported
Additional Code 3:	Not reported
Additional Code 4:	Not reported
Additional Code 5:	Not reported
Shipment Date:	20141014
Creation Date:	12/26/2014 22:14:59
Receipt Date:	20141014
Manifest ID:	000139378MWI
Trans EPA ID:	CAD008364432
Trans Name:	RHO CHEM LLC
Trans 2 EPA ID:	Not reported
Trans 2 Name:	Not reported
TSDf EPA ID:	CAD008364432
Trans Name:	RHO CHEM LLC
TSDf Alt EPA ID:	Not reported
TSDf Alt Name:	Not reported
Waste Code Description:	214 - Unspecified solvent mixture
RCRA Code:	F005
Meth Code:	H061 - Fuel Blending Prior To Energy Recovery At Another Site
Quantity Tons:	0.296
Waste Quantity:	592
Quantity Unit:	P
Additional Code 1:	F003
Additional Code 2:	D001
Additional Code 3:	Not reported
Additional Code 4:	Not reported
Additional Code 5:	Not reported
Shipment Date:	20141014
Creation Date:	Not reported
Receipt Date:	Not reported
Manifest ID:	000139378MWI

Map ID  
Direction  
Distance  
Elevation

MAP FINDINGS

Site

Database(s)

EDR ID Number  
EPA ID Number

CRANE CO/HYDRO-AIRE DIVISION (Continued)

S112999452

Trans EPA ID: CAD008364432  
Trans Name: RHO CHEM LLC  
Trans 2 EPA ID: Not reported  
Trans 2 Name: Not reported  
TSDf EPA ID: CAD008364432  
Trans Name: RHO CHEM LLC  
TSDf Alt EPA ID: Not reported  
TSDf Alt Name: Not reported  
Waste Code Description: 181 - Other inorganic solid waste Organics  
RCRA Code: Not reported  
Meth Code: H141 - Storage, Bulking, And/Or Transfer Off Site--No Treatment/Reovery (H010-H129) Or (H131-H135)  
  
Quantity Tons: 0.03  
Waste Quantity: 60  
Quantity Unit: P  
Additional Code 1: Not reported  
Additional Code 2: Not reported  
Additional Code 3: Not reported  
Additional Code 4: Not reported  
Additional Code 5: Not reported  
  
Shipment Date: 20141014  
Creation Date: Not reported  
Receipt Date: Not reported  
Manifest ID: 000139378MWI  
Trans EPA ID: CAD008364432  
Trans Name: RHO CHEM LLC  
Trans 2 EPA ID: Not reported  
Trans 2 Name: Not reported  
TSDf EPA ID: CAD008364432  
Trans Name: RHO CHEM LLC  
TSDf Alt EPA ID: Not reported  
TSDf Alt Name: Not reported  
Waste Code Description: 181 - Other inorganic solid waste Organics  
RCRA Code: D007  
Meth Code: H141 - Storage, Bulking, And/Or Transfer Off Site--No Treatment/Reovery (H010-H129) Or (H131-H135)  
  
Quantity Tons: 0.051  
Waste Quantity: 102  
Quantity Unit: P  
Additional Code 1: Not reported  
Additional Code 2: Not reported  
Additional Code 3: Not reported  
Additional Code 4: Not reported  
Additional Code 5: Not reported  
  
Shipment Date: 20141014  
Creation Date: Not reported  
Receipt Date: Not reported  
Manifest ID: 000139378MWI  
Trans EPA ID: CAD008364432  
Trans Name: RHO CHEM LLC  
Trans 2 EPA ID: Not reported  
Trans 2 Name: Not reported  
TSDf EPA ID: CAD008364432  
Trans Name: RHO CHEM LLC  
TSDf Alt EPA ID: Not reported

Map ID  
Direction  
Distance  
Elevation

MAP FINDINGS

Site

Database(s)

EDR ID Number  
EPA ID Number

CRANE CO/HYDRO-AIRE DIVISION (Continued)

S112999452

TSDf Alt Name:	Not reported
Waste Code Description:	181 - Other inorganic solid waste Organics
RCRA Code:	D008
Meth Code:	H141 - Storage, Bulking, And/Or Transfer Off Site--No Treatment/Reovery (H010-H129) Or (H131-H135)
Quantity Tons:	0.091
Waste Quantity:	182
Quantity Unit:	P
Additional Code 1:	Not reported
Additional Code 2:	Not reported
Additional Code 3:	Not reported
Additional Code 4:	Not reported
Additional Code 5:	Not reported
Shipment Date:	20141014
Creation Date:	Not reported
Receipt Date:	Not reported
Manifest ID:	000139378MWI
Trans EPA ID:	CAD008364432
Trans Name:	RHO CHEM LLC
Trans 2 EPA ID:	Not reported
Trans 2 Name:	Not reported
TSDf EPA ID:	CAD008364432
Trans Name:	RHO CHEM LLC
TSDf Alt EPA ID:	Not reported
TSDf Alt Name:	Not reported
Waste Code Description:	352 - Other organic solids
RCRA Code:	D011
Meth Code:	H141 - Storage, Bulking, And/Or Transfer Off Site--No Treatment/Reovery (H010-H129) Or (H131-H135)
Quantity Tons:	0.011
Waste Quantity:	22
Quantity Unit:	P
Additional Code 1:	D008
Additional Code 2:	Not reported
Additional Code 3:	Not reported
Additional Code 4:	Not reported
Additional Code 5:	Not reported
Shipment Date:	20141014
Creation Date:	Not reported
Receipt Date:	Not reported
Manifest ID:	000139378MWI
Trans EPA ID:	CAD008364432
Trans Name:	RHO CHEM LLC
Trans 2 EPA ID:	Not reported
Trans 2 Name:	Not reported
TSDf EPA ID:	CAD008364432
Trans Name:	RHO CHEM LLC
TSDf Alt EPA ID:	Not reported
TSDf Alt Name:	Not reported
Waste Code Description:	792 - Not reported
RCRA Code:	D007
Meth Code:	H141 - Storage, Bulking, And/Or Transfer Off Site--No Treatment/Reovery (H010-H129) Or (H131-H135)
Quantity Tons:	1.14675
Waste Quantity:	275



Map ID  
Direction  
Distance  
Elevation

MAP FINDINGS

Site

Database(s)

EDR ID Number  
EPA ID Number

CRANE CO/HYDRO-AIRE DIVISION (Continued)

S112999452

Quantity Unit:	G
Additional Code 1:	D006
Additional Code 2:	D002
Additional Code 3:	Not reported
Additional Code 4:	Not reported
Additional Code 5:	Not reported
Shipment Date:	20141014
Creation Date:	12/26/2014 22:14:59
Receipt Date:	20141014
Manifest ID:	000139378MWI
Trans EPA ID:	CAD008364432
Trans Name:	RHO CHEM LLC
Trans 2 EPA ID:	Not reported
Trans 2 Name:	Not reported
TSDf EPA ID:	CAD008364432
Trans Name:	RHO CHEM LLC
TSDf Alt EPA ID:	Not reported
TSDf Alt Name:	Not reported
Waste Code Description:	214 - Unspecified solvent mixture
RCRA Code:	D001
Meth Code:	H141 - Storage, Bulking, And/Or Transfer Off Site--No Treatment/Reovery (H010-H129) Or (H131-H135)
Quantity Tons:	0.01
Waste Quantity:	20
Quantity Unit:	P
Additional Code 1:	Not reported
Additional Code 2:	Not reported
Additional Code 3:	Not reported
Additional Code 4:	Not reported
Additional Code 5:	Not reported
Additional Info:	
Year:	2013
Gen EPA ID:	CAD008388720
Shipment Date:	20131031
Creation Date:	1/12/2014 22:15:07
Receipt Date:	20131031
Manifest ID:	001112103GBF
Trans EPA ID:	CAD983613811
Trans Name:	ALARCON ENVIRONMENTAL SERVICES
Trans 2 EPA ID:	Not reported
Trans 2 Name:	Not reported
TSDf EPA ID:	CAD099452708
Trans Name:	INDUSTRIAL SERVICE OIL CO
TSDf Alt EPA ID:	Not reported
TSDf Alt Name:	Not reported
Waste Code Description:	221 - Waste oil and mixed oil
RCRA Code:	Not reported
Meth Code:	H039 - Other Recovery Of Reclamation For Reuse Including Acid Regeneration, Organics Recovery Ect
Quantity Tons:	1.045
Waste Quantity:	275
Quantity Unit:	G
Additional Code 1:	Not reported
Additional Code 2:	Not reported

Map ID  
Direction  
Distance  
Elevation

MAP FINDINGS

Site

Database(s)

EDR ID Number  
EPA ID Number

CRANE CO/HYDRO-AIRE DIVISION (Continued)

S112999452

Additional Code 3:	Not reported
Additional Code 4:	Not reported
Additional Code 5:	Not reported
Shipment Date:	20131029
Creation Date:	Not reported
Receipt Date:	Not reported
Manifest ID:	000144378MWI
Trans EPA ID:	CAD008364432
Trans Name:	RHO CHEM LLC
Trans 2 EPA ID:	Not reported
Trans 2 Name:	Not reported
TSDf EPA ID:	CAD008364432
Trans Name:	RHO CHEM LLC
TSDf Alt EPA ID:	Not reported
TSDf Alt Name:	Not reported
Waste Code Description:	181 - Other inorganic solid waste Organics
RCRA Code:	D008
Meth Code:	H141 - Storage, Bulking, And/Or Transfer Off Site--No Treatment/Reovery (H010-H129) Or (H131-H135)
Quantity Tons:	0.125
Waste Quantity:	250
Quantity Unit:	P
Additional Code 1:	Not reported
Additional Code 2:	Not reported
Additional Code 3:	Not reported
Additional Code 4:	Not reported
Additional Code 5:	Not reported
Shipment Date:	20131029
Creation Date:	12/10/2013 22:15:06
Receipt Date:	20131031
Manifest ID:	000144378MWI
Trans EPA ID:	CAD008364432
Trans Name:	RHO CHEM LLC
Trans 2 EPA ID:	Not reported
Trans 2 Name:	Not reported
TSDf EPA ID:	CAD008364432
Trans Name:	RHO CHEM LLC
TSDf Alt EPA ID:	Not reported
TSDf Alt Name:	Not reported
Waste Code Description:	214 - Unspecified solvent mixture
RCRA Code:	F005
Meth Code:	H141 - Storage, Bulking, And/Or Transfer Off Site--No Treatment/Reovery (H010-H129) Or (H131-H135)
Quantity Tons:	0.25
Waste Quantity:	500
Quantity Unit:	P
Additional Code 1:	F003
Additional Code 2:	D001
Additional Code 3:	Not reported
Additional Code 4:	Not reported
Additional Code 5:	Not reported
Shipment Date:	20131029
Creation Date:	12/10/2013 22:15:06
Receipt Date:	20131031

Map ID  
Direction  
Distance  
Elevation

MAP FINDINGS

Site

Database(s)

EDR ID Number  
EPA ID Number

CRANE CO/HYDRO-AIRE DIVISION (Continued)

S112999452

Manifest ID: 000144378MWI  
Trans EPA ID: CAD008364432  
Trans Name: RHO CHEM LLC  
Trans 2 EPA ID: Not reported  
Trans 2 Name: Not reported  
TSDf EPA ID: CAD008364432  
Trans Name: RHO CHEM LLC  
TSDf Alt EPA ID: Not reported  
TSDf Alt Name: Not reported  
Waste Code Description: 352 - Other organic solids  
RCRA Code: F005  
Meth Code: H141 - Storage, Bulking, And/Or Transfer Off Site--No Treatment/Reovery (H010-H129) Or (H131-H135)  
  
Quantity Tons: 1.4  
Waste Quantity: 2800  
Quantity Unit: P  
Additional Code 1: F003  
Additional Code 2: D035  
Additional Code 3: D001  
Additional Code 4: Not reported  
Additional Code 5: Not reported  
  
Shipment Date: 20131029  
Creation Date: 12/10/2013 22:15:06  
Receipt Date: 20131031  
Manifest ID: 000144378MWI  
Trans EPA ID: CAD008364432  
Trans Name: RHO CHEM LLC  
Trans 2 EPA ID: Not reported  
Trans 2 Name: Not reported  
TSDf EPA ID: CAD008364432  
Trans Name: RHO CHEM LLC  
TSDf Alt EPA ID: Not reported  
TSDf Alt Name: Not reported  
Waste Code Description: 214 - Unspecified solvent mixture  
RCRA Code: D001  
Meth Code: H141 - Storage, Bulking, And/Or Transfer Off Site--No Treatment/Reovery (H010-H129) Or (H131-H135)  
  
Quantity Tons: 0.05  
Waste Quantity: 100  
Quantity Unit: P  
Additional Code 1: Not reported  
Additional Code 2: Not reported  
Additional Code 3: Not reported  
Additional Code 4: Not reported  
Additional Code 5: Not reported  
  
Shipment Date: 20131029  
Creation Date: 12/10/2013 22:15:06  
Receipt Date: 20131031  
Manifest ID: 000144378MWI  
Trans EPA ID: CAD008364432  
Trans Name: RHO CHEM LLC  
Trans 2 EPA ID: Not reported  
Trans 2 Name: Not reported  
TSDf EPA ID: CAD008364432  
Trans Name: RHO CHEM LLC

Map ID  
Direction  
Distance  
Elevation

MAP FINDINGS

Site

Database(s)

EDR ID Number  
EPA ID Number

CRANE CO/HYDRO-AIRE DIVISION (Continued)

S112999452

TSDF Alt EPA ID: Not reported  
TSDF Alt Name: Not reported  
Waste Code Description: 214 - Unspecified solvent mixture  
RCRA Code: F005  
Meth Code: H061 - Fuel Blending Prior To Energy Recovery At Another Site  
Quantity Tons: 0.99  
Waste Quantity: 275  
Quantity Unit: G  
Additional Code 1: F003  
Additional Code 2: D035  
Additional Code 3: D001  
Additional Code 4: Not reported  
Additional Code 5: Not reported

Shipment Date: 20131029  
Creation Date: Not reported  
Receipt Date: Not reported  
Manifest ID: 000144378MWI  
Trans EPA ID: CAD008364432  
Trans Name: RHO CHEM LLC  
Trans 2 EPA ID: Not reported  
Trans 2 Name: Not reported  
TSDF EPA ID: CAD008364432  
Trans Name: RHO CHEM LLC  
TSDF Alt EPA ID: Not reported  
TSDF Alt Name: Not reported  
Waste Code Description: 352 - Other organic solids  
RCRA Code: F005  
Meth Code: H141 - Storage, Bulking, And/Or Transfer Off Site--No Treatment/Reovery (H010-H129) Or (H131-H135)  
Quantity Tons: 0.085  
Waste Quantity: 170  
Quantity Unit: P  
Additional Code 1: F003  
Additional Code 2: D001  
Additional Code 3: Not reported  
Additional Code 4: Not reported  
Additional Code 5: Not reported

Shipment Date: 20131029  
Creation Date: Not reported  
Receipt Date: Not reported  
Manifest ID: 000144378MWI  
Trans EPA ID: CAD008364432  
Trans Name: RHO CHEM LLC  
Trans 2 EPA ID: Not reported  
Trans 2 Name: Not reported  
TSDF EPA ID: CAD008364432  
Trans Name: RHO CHEM LLC  
TSDF Alt EPA ID: Not reported  
TSDF Alt Name: Not reported  
Waste Code Description: 352 - Other organic solids  
RCRA Code: D006  
Meth Code: H141 - Storage, Bulking, And/Or Transfer Off Site--No Treatment/Reovery (H010-H129) Or (H131-H135)  
Quantity Tons: 0.025  
Waste Quantity: 50

Map ID  
Direction  
Distance  
Elevation

MAP FINDINGS

Site

Database(s)

EDR ID Number  
EPA ID Number

CRANE CO/HYDRO-AIRE DIVISION (Continued)

S112999452

Quantity Unit:	P
Additional Code 1:	Not reported
Additional Code 2:	Not reported
Additional Code 3:	Not reported
Additional Code 4:	Not reported
Additional Code 5:	Not reported
Shipment Date:	20131029
Creation Date:	Not reported
Receipt Date:	Not reported
Manifest ID:	000144378MWI
Trans EPA ID:	CAD008364432
Trans Name:	RHO CHEM LLC
Trans 2 EPA ID:	Not reported
Trans 2 Name:	Not reported
TSDf EPA ID:	CAD008364432
Trans Name:	RHO CHEM LLC
TSDf Alt EPA ID:	Not reported
TSDf Alt Name:	Not reported
Waste Code Description:	792 - Not reported
RCRA Code:	D007
Meth Code:	H141 - Storage, Bulking, And/Or Transfer Off Site--No Treatment/Reovery (H010-H129) Or (H131-H135)
Quantity Tons:	1.3761
Waste Quantity:	330
Quantity Unit:	G
Additional Code 1:	D006
Additional Code 2:	D002
Additional Code 3:	Not reported
Additional Code 4:	Not reported
Additional Code 5:	Not reported
Shipment Date:	20131029
Creation Date:	Not reported
Receipt Date:	Not reported
Manifest ID:	000144378MWI
Trans EPA ID:	CAD008364432
Trans Name:	RHO CHEM LLC
Trans 2 EPA ID:	Not reported
Trans 2 Name:	Not reported
TSDf EPA ID:	CAD008364432
Trans Name:	RHO CHEM LLC
TSDf Alt EPA ID:	Not reported
TSDf Alt Name:	Not reported
Waste Code Description:	181 - Other inorganic solid waste Organics
RCRA Code:	D007
Meth Code:	H141 - Storage, Bulking, And/Or Transfer Off Site--No Treatment/Reovery (H010-H129) Or (H131-H135)
Quantity Tons:	0.4
Waste Quantity:	800
Quantity Unit:	P
Additional Code 1:	Not reported
Additional Code 2:	Not reported
Additional Code 3:	Not reported
Additional Code 4:	Not reported
Additional Code 5:	Not reported

Map ID  
Direction  
Distance  
Elevation

MAP FINDINGS

Site

Database(s)

EDR ID Number  
EPA ID Number

CRANE CO/HYDRO-AIRE DIVISION (Continued)

S112999452

Additional Info:

Year:	2012
Gen EPA ID:	CAD008388720
Shipment Date:	20121113
Creation Date:	1/13/2013 22:15:06
Receipt Date:	20121114
Manifest ID:	000136457MWI
Trans EPA ID:	CAD008364432
Trans Name:	RHO CHEM LLC
Trans 2 EPA ID:	Not reported
Trans 2 Name:	Not reported
TSDf EPA ID:	CAD008364432
Trans Name:	RHO CHEM LLC
TSDf Alt EPA ID:	Not reported
TSDf Alt Name:	Not reported
Waste Code Description:	214 - Unspecified solvent mixture
RCRA Code:	D001
Meth Code:	H141 - Storage, Bulking, And/Or Transfer Off Site--No Treatment/Recovery (H010-H129) Or (H131-H135)
Quantity Tons:	0.05
Waste Quantity:	100
Quantity Unit:	P
Additional Code 1:	Not reported
Additional Code 2:	Not reported
Additional Code 3:	Not reported
Additional Code 4:	Not reported
Additional Code 5:	Not reported
Shipment Date:	20121113
Creation Date:	Not reported
Receipt Date:	Not reported
Manifest ID:	000136457MWI
Trans EPA ID:	CAD008364432
Trans Name:	RHO CHEM LLC
Trans 2 EPA ID:	Not reported
Trans 2 Name:	Not reported
TSDf EPA ID:	CAD008364432
Trans Name:	RHO CHEM LLC
TSDf Alt EPA ID:	Not reported
TSDf Alt Name:	Not reported
Waste Code Description:	135 - Unspecified aqueous solution
RCRA Code:	Not reported
Meth Code:	H141 - Storage, Bulking, And/Or Transfer Off Site--No Treatment/Recovery (H010-H129) Or (H131-H135)
Quantity Tons:	0.0075
Waste Quantity:	15
Quantity Unit:	P
Additional Code 1:	Not reported
Additional Code 2:	Not reported
Additional Code 3:	Not reported
Additional Code 4:	Not reported
Additional Code 5:	Not reported
Shipment Date:	20121113
Creation Date:	1/13/2013 22:15:06
Receipt Date:	20121114

Map ID  
Direction  
Distance  
Elevation

MAP FINDINGS

Site

Database(s)

EDR ID Number  
EPA ID Number

CRANE CO/HYDRO-AIRE DIVISION (Continued)

S112999452

Manifest ID: 000136457MWI  
Trans EPA ID: CAD008364432  
Trans Name: RHO CHEM LLC  
Trans 2 EPA ID: Not reported  
Trans 2 Name: Not reported  
TSDf EPA ID: CAD008364432  
Trans Name: RHO CHEM LLC  
TSDf Alt EPA ID: Not reported  
TSDf Alt Name: Not reported  
Waste Code Description: 214 - Unspecified solvent mixture  
RCRA Code: F005  
Meth Code: H061 - Fuel Blending Prior To Energy Recovery At Another Site  
Quantity Tons: 0.15  
Waste Quantity: 300  
Quantity Unit: P  
Additional Code 1: F003  
Additional Code 2: D001  
Additional Code 3: Not reported  
Additional Code 4: Not reported  
Additional Code 5: Not reported

Shipment Date: 20121113  
Creation Date: 1/13/2013 22:15:06  
Receipt Date: 20121114  
Manifest ID: 000136457MWI  
Trans EPA ID: CAD008364432  
Trans Name: RHO CHEM LLC  
Trans 2 EPA ID: Not reported  
Trans 2 Name: Not reported  
TSDf EPA ID: CAD008364432  
Trans Name: RHO CHEM LLC  
TSDf Alt EPA ID: Not reported  
TSDf Alt Name: Not reported  
Waste Code Description: 352 - Other organic solids  
RCRA Code: F005  
Meth Code: H141 - Storage, Bulking, And/Or Transfer Off Site--No Treatment/Reovery (H010-H129) Or (H131-H135)  
Quantity Tons: 1.4  
Waste Quantity: 2800  
Quantity Unit: P  
Additional Code 1: F003  
Additional Code 2: D035  
Additional Code 3: D001  
Additional Code 4: Not reported  
Additional Code 5: Not reported

Shipment Date: 20121113  
Creation Date: Not reported  
Receipt Date: Not reported  
Manifest ID: 000136457MWI  
Trans EPA ID: CAD008364432  
Trans Name: RHO CHEM LLC  
Trans 2 EPA ID: Not reported  
Trans 2 Name: Not reported  
TSDf EPA ID: CAD008364432  
Trans Name: RHO CHEM LLC  
TSDf Alt EPA ID: Not reported

Map ID  
Direction  
Distance  
Elevation

MAP FINDINGS

Site

Database(s)

EDR ID Number  
EPA ID Number

CRANE CO/HYDRO-AIRE DIVISION (Continued)

S112999452

TSDf Alt Name: Not reported  
Waste Code Description: 352 - Other organic solids  
RCRA Code: F005  
Meth Code: H141 - Storage, Bulking, And/Or Transfer Off Site--No Treatment/Reovery (H010-H129) Or (H131-H135)  
Quantity Tons: 0.17  
Waste Quantity: 340  
Quantity Unit: P  
Additional Code 1: F003  
Additional Code 2: D001  
Additional Code 3: Not reported  
Additional Code 4: Not reported  
Additional Code 5: Not reported  
  
Shipment Date: 20121113  
Creation Date: Not reported  
Receipt Date: Not reported  
Manifest ID: 000136457MWI  
Trans EPA ID: CAD008364432  
Trans Name: RHO CHEM LLC  
Trans 2 EPA ID: Not reported  
Trans 2 Name: Not reported  
TSDf EPA ID: CAD008364432  
Trans Name: RHO CHEM LLC  
TSDf Alt EPA ID: Not reported  
TSDf Alt Name: Not reported  
Waste Code Description: 181 - Other inorganic solid waste Organics  
RCRA Code: D006  
Meth Code: H141 - Storage, Bulking, And/Or Transfer Off Site--No Treatment/Reovery (H010-H129) Or (H131-H135)  
Quantity Tons: 0.025  
Waste Quantity: 50  
Quantity Unit: P  
Additional Code 1: Not reported  
Additional Code 2: Not reported  
Additional Code 3: Not reported  
Additional Code 4: Not reported  
Additional Code 5: Not reported  
  
Shipment Date: 20121113  
Creation Date: Not reported  
Receipt Date: Not reported  
Manifest ID: 000136457MWI  
Trans EPA ID: CAD008364432  
Trans Name: RHO CHEM LLC  
Trans 2 EPA ID: Not reported  
Trans 2 Name: Not reported  
TSDf EPA ID: CAD008364432  
Trans Name: RHO CHEM LLC  
TSDf Alt EPA ID: Not reported  
TSDf Alt Name: Not reported  
Waste Code Description: 792 - Not reported  
RCRA Code: D007  
Meth Code: H141 - Storage, Bulking, And/Or Transfer Off Site--No Treatment/Reovery (H010-H129) Or (H131-H135)  
Quantity Tons: 1.14675  
Waste Quantity: 275



Map ID  
Direction  
Distance  
Elevation

MAP FINDINGS

Site

Database(s)

EDR ID Number  
EPA ID Number

CRANE CO/HYDRO-AIRE DIVISION (Continued)

S112999452

Quantity Unit:	G
Additional Code 1:	D006
Additional Code 2:	D002
Additional Code 3:	Not reported
Additional Code 4:	Not reported
Additional Code 5:	Not reported
Shipment Date:	20121113
Creation Date:	Not reported
Receipt Date:	Not reported
Manifest ID:	000136457MWI
Trans EPA ID:	CAD008364432
Trans Name:	RHO CHEM LLC
Trans 2 EPA ID:	Not reported
Trans 2 Name:	Not reported
TSDf EPA ID:	CAD008364432
Trans Name:	RHO CHEM LLC
TSDf Alt EPA ID:	Not reported
TSDf Alt Name:	Not reported
Waste Code Description:	352 - Other organic solids
RCRA Code:	F005
Meth Code:	H141 - Storage, Bulking, And/Or Transfer Off Site--No Treatment/Reovery (H010-H129) Or (H131-H135)
Quantity Tons:	1.25
Waste Quantity:	2500
Quantity Unit:	P
Additional Code 1:	F003
Additional Code 2:	Not reported
Additional Code 3:	Not reported
Additional Code 4:	Not reported
Additional Code 5:	Not reported
Shipment Date:	20121113
Creation Date:	Not reported
Receipt Date:	Not reported
Manifest ID:	000136457MWI
Trans EPA ID:	CAD008364432
Trans Name:	RHO CHEM LLC
Trans 2 EPA ID:	Not reported
Trans 2 Name:	Not reported
TSDf EPA ID:	CAD008364432
Trans Name:	RHO CHEM LLC
TSDf Alt EPA ID:	Not reported
TSDf Alt Name:	Not reported
Waste Code Description:	181 - Other inorganic solid waste Organics
RCRA Code:	D007
Meth Code:	H141 - Storage, Bulking, And/Or Transfer Off Site--No Treatment/Reovery (H010-H129) Or (H131-H135)
Quantity Tons:	0.2
Waste Quantity:	400
Quantity Unit:	P
Additional Code 1:	Not reported
Additional Code 2:	Not reported
Additional Code 3:	Not reported
Additional Code 4:	Not reported
Additional Code 5:	Not reported

Map ID  
 Direction  
 Distance  
 Elevation

MAP FINDINGS

Site

Database(s)

EDR ID Number  
 EPA ID Number

**CRANE CO/HYDRO-AIRE DIVISION (Continued)**

**S112999452**

Shipment Date: 20121113  
 Creation Date: Not reported  
 Receipt Date: Not reported  
 Manifest ID: 000136457MWI  
 Trans EPA ID: CAD008364432  
 Trans Name: RHO CHEM LLC  
 Trans 2 EPA ID: Not reported  
 Trans 2 Name: Not reported  
 TSDf EPA ID: CAD008364432  
 Trans Name: RHO CHEM LLC  
 TSDf Alt EPA ID: Not reported  
 TSDf Alt Name: Not reported  
 Waste Code Description: 181 - Other inorganic solid waste Organics  
 RCRA Code: D007  
 Meth Code: H141 - Storage, Bulking, And/Or Transfer Off Site--No Treatment/Reovery (H010-H129) Or (H131-H135)  
 Quantity Tons: 0.8  
 Waste Quantity: 1600  
 Quantity Unit: P  
 Additional Code 1: Not reported  
 Additional Code 2: Not reported  
 Additional Code 3: Not reported  
 Additional Code 4: Not reported  
 Additional Code 5: Not reported

**I59**  
**North**  
**1/8-1/4**  
**0.153 mi.**  
**806 ft.**

**WORTHINGTON FOUNDRY**  
**2508 N ONTARIO ST**  
**BURBANK, CA 91504**  
**Site 1 of 24 in cluster I**

**CPS-SLIC**  
**LOS ANGELES CO. HMS**  
**WIP**  
**CIWQS**

**S104827720**  
**N/A**

**Relative:**  
**Higher**  
**Actual:**  
**679 ft.**

**CPS-SLIC:**  
 Name: WORTHINGTON FOUNDRY  
 Address: 2508 N. ONTARIO ST.  
 City,State,Zip: BURBANK, CA 91504  
 Region: STATE  
**Facility Status: Completed - Case Closed**  
 Status Date: 11/17/1987  
 Global Id: T10000015241  
 Lead Agency: LOS ANGELES RWQCB (REGION 4)  
 Lead Agency Case Number: Not reported  
 Latitude: 34.19728  
 Longitude: -118.34402  
 Case Type: Cleanup Program Site  
 Case Worker: WIP  
 Local Agency: Not reported  
 RB Case Number: 104.1158  
 File Location: Not reported  
 Potential Media Affected: Not reported  
 Potential Contaminants of Concern: Not reported  
 EPA Region: 9  
 Coordinate Source: Not reported  
 Cuf Case: NO  
 Quantity Released Gallons: Not reported  
 Begin Date: 01/01/1985  
 Leak Reported Date: Not reported  
 How Discovered: Not reported  
 How Discovered Description: Not reported

Map ID  
Direction  
Distance  
Elevation

MAP FINDINGS

Site

Database(s)

EDR ID Number  
EPA ID Number

**WORTHINGTON FOUNDRY (Continued)**

**S104827720**

Discharge Source: Not reported  
Discharge Cause: Not reported  
Stop Method: Not reported  
Stop Description: Not reported  
No Further Action Date: 11/17/1987  
CA Water Watershed Name: Los Angeles River - San Fernando - Bull Canyon (412.21)  
Dwr Groundwater Subbasin Name: San Fernando Valley (4-012)  
Disadvantaged Community: Disadvantaged Community  
CA EnviroScreen 3 Score: 91-95%  
CA EnviroScreen 4 Score: 90-95%  
Military DOD Site: No  
Facility Project Subtype: Not reported  
RWQCB Region: LOS ANGELES RWQCB (REGION 4)  
Site History: Not reported

[Click here to access the California GeoTracker records for this facility:](#)

**LOS ANGELES CO. HMS:**

Name: WORTHINGTON FOUNDRY INC  
Address: 2508 N ONTARIO ST  
City,State,Zip: BURBANK, CA 91505  
Region: LA  
Permit Category: Not reported  
Facility Id: 025947-035433  
Facility Type: Not reported  
Facility Status: OPEN  
Area: 3E  
Permit Number: Not reported  
Permit Status: Not reported

**WIP:**

Name: WORTHINGTON FOUNDRY  
Address: 2508 N Ontario St  
City,State,Zip: BURBANK, CA 91504  
Region: 4  
File Number: 104.1158  
**File Status: Historical**  
Staff: DBACHARO  
Facility Suite: Not reported

**CIWQS:**

Name: WORTHINGTON FOUNDRY  
Address: 2508 N ONTARIO ST  
City,State,Zip: BURBANK, CA 91504  
Agency: Worthington Foundry  
Agency Address: 2508 N Ontario St, Burbank, CA 91504  
Place/Project Type: Industrial - Aluminum Foundries  
SIC/NAICS: 3365  
Region: 4  
Program: INDSTW  
Regulatory Measure Status: Terminated  
Regulatory Measure Type: Storm water industrial  
Order Number: 2014-0057-DWQ  
WDID: 4 19I011621  
NPDES Number: CAS000001  
Adoption Date: Not reported

Map ID  
 Direction  
 Distance  
 Elevation

MAP FINDINGS

Site

Database(s)

EDR ID Number  
 EPA ID Number

**WORTHINGTON FOUNDRY (Continued)**

**S104827720**

Effective Date: 05/30/1995  
 Termination Date: 04/27/2001  
 Expiration/Review Date: Not reported  
 Design Flow: Not reported  
 Major/Minor: Not reported  
 Complexity: Not reported  
 TTWQ: Not reported  
 Enforcement Actions within 5 years: 0  
 Violations within 5 years: 0  
 Latitude: 34.19789  
 Longitude: -118.34446

**I60**  
**NNW**  
**1/8-1/4**  
**0.153 mi.**  
**808 ft.**  
**Relative:**  
**Higher**  
**Actual:**  
**680 ft.**

**VALLEY ENAMELING CORP**  
**2509 NORTH ONTARIO STREET**  
**BURBANK, CA 91504**

**Site 2 of 24 in cluster I**

**RCRA-SQG 1000283248**  
**CPS-SLIC CAD008495103**  
**FINDS**  
**ECHO**  
**EMI**  
**ENF**  
**LOS ANGELES CO. HMS**  
**HWTS**  
**HAZNET**  
**CERS**

RCRA Listings:

Date Form Received by Agency:	19960901
Handler Name:	Valley Enameling Corp
Handler Address:	2509 NORTH ONTARIO STREET
Handler City,State,Zip:	BURBANK, CA 91504
EPA ID:	CAD008495103
Contact Name:	Not reported
Contact Address:	Not reported
Contact City,State,Zip:	Not reported
Contact Telephone:	Not reported
Contact Fax:	Not reported
Contact Email:	Not reported
Contact Title:	Not reported
EPA Region:	09
Land Type:	Not reported
Federal Waste Generator Description:	Small Quantity Generator
Non-Notifier:	Not reported
Biennial Report Cycle:	Not reported
Accessibility:	Not reported
Active Site Indicator:	Handler Activities
State District Owner:	Ca
State District:	3
Mailing Address:	2509 NORTH ONTARIO STREET
Mailing City,State,Zip:	BURBANK, CA 91504
Owner Name:	Not reported
Owner Type:	Not reported
Operator Name:	Not Required
Operator Type:	Private
Short-Term Generator Activity:	No
Importer Activity:	No
Mixed Waste Generator:	No
Transporter Activity:	No
Transfer Facility Activity:	No
Recycler Activity with Storage:	No
Small Quantity On-Site Burner Exemption:	No

Map ID  
 Direction  
 Distance  
 Elevation

MAP FINDINGS

Site

Database(s)

EDR ID Number  
 EPA ID Number

**VALLEY ENAMELING CORP (Continued)**

**1000283248**

Smelting Melting and Refining Furnace Exemption:	No
Underground Injection Control:	No
Off-Site Waste Receipt:	No
Universal Waste Indicator:	No
Universal Waste Destination Facility:	No
Federal Universal Waste:	No
Active Site State-Reg Handler:	---
Federal Facility Indicator:	Not reported
Hazardous Secondary Material Indicator:	NN
Sub-Part K Indicator:	Not reported
2018 GPRC Permit Baseline:	Not on the Baseline
2018 GPRC Renewals Baseline:	Not on the Baseline
202 GPRC Corrective Action Baseline:	No
Subject to Corrective Action Universe:	No
Non-TSDFs Where RCRA CA has Been Imposed Universe:	No
Corrective Action Priority Ranking:	No NCAPS ranking
Environmental Control Indicator:	No
Institutional Control Indicator:	No
Human Exposure Controls Indicator:	N/A
Groundwater Controls Indicator:	N/A
Significant Non-Complier Universe:	No
Unaddressed Significant Non-Complier Universe:	No
Addressed Significant Non-Complier Universe:	No
Significant Non-Complier With a Compliance Schedule Universe:	No
Financial Assurance Required:	Not reported
Handler Date of Last Change:	20020627
Recognized Trader-Importer:	No
Recognized Trader-Exporter:	No
Importer of Spent Lead Acid Batteries:	No
Exporter of Spent Lead Acid Batteries:	No
Recycler Activity Without Storage:	Not reported
Manifest Broker:	Not reported
Sub-Part P Indicator:	No

**Handler - Owner Operator:**

Owner/Operator Indicator:	Owner
Owner/Operator Name: FRANK W NERREN	
Legal Status:	Private
Date Became Current:	Not reported
Date Ended Current:	Not reported
Owner/Operator Address:	NOT REQUIRED
Owner/Operator City,State,Zip:	NOT REQUIRED, ME 99999
Owner/Operator Telephone:	415-555-1212
Owner/Operator Telephone Ext:	Not reported
Owner/Operator Fax:	Not reported
Owner/Operator Email:	Not reported

Owner/Operator Indicator:	Operator
Owner/Operator Name: NOT REQUIRED	
Legal Status:	Private
Date Became Current:	Not reported
Date Ended Current:	Not reported
Owner/Operator Address:	NOT REQUIRED
Owner/Operator City,State,Zip:	NOT REQUIRED, ME 99999
Owner/Operator Telephone:	415-555-1212
Owner/Operator Telephone Ext:	Not reported

Map ID  
Direction  
Distance  
Elevation

MAP FINDINGS

Site

Database(s)

EDR ID Number  
EPA ID Number

**VALLEY ENAMELING CORP (Continued)**

**1000283248**

Owner/Operator Fax: Not reported  
Owner/Operator Email: Not reported

Historic Generators:

Receive Date: 19960901  
Handler Name: VALLEY ENAMELING CORP  
Federal Waste Generator Description: Small Quantity Generator  
State District Owner: Ca  
Large Quantity Handler of Universal Waste: No  
Recognized Trader Importer: No  
Recognized Trader Exporter: No  
Spent Lead Acid Battery Importer: No  
Spent Lead Acid Battery Exporter: No  
Current Record: Yes  
Non Storage Recycler Activity: Not reported  
Electronic Manifest Broker: Not reported

Receive Date: 19801117  
Handler Name: VALLEY ENAMELING CORP  
Federal Waste Generator Description: Large Quantity Generator  
State District Owner: Ca  
Large Quantity Handler of Universal Waste: No  
Recognized Trader Importer: No  
Recognized Trader Exporter: No  
Spent Lead Acid Battery Importer: No  
Spent Lead Acid Battery Exporter: No  
Current Record: No  
Non Storage Recycler Activity: Not reported  
Electronic Manifest Broker: Not reported

List of NAICS Codes and Descriptions:

NAICS Code: 33991  
NAICS Description: JEWELRY AND SILVERWARE MANUFACTURING

Facility Has Received Notices of Violations:

Violations: No Violations Found

Evaluation Action Summary:

Evaluations: No Evaluations Found

CPS-SLIC:

Name: VALLEY ENAMELING CORP.  
Address: 2509 ONTARIO ST.  
City, State, Zip: BURBANK, CA 91504  
Region: STATE  
**Facility Status: Completed - Case Closed**  
Status Date: 12/23/2014  
Global Id: SL603798627  
Lead Agency: LOS ANGELES RWQCB (REGION 4)  
Lead Agency Case Number: Not reported  
Latitude: 34.196464  
Longitude: -118.343575  
Case Type: Cleanup Program Site  
Case Worker: GJH

Map ID  
Direction  
Distance  
Elevation

MAP FINDINGS

Site

Database(s)

EDR ID Number  
EPA ID Number

**VALLEY ENAMELING CORP (Continued)**

**1000283248**

Local Agency: Not reported  
RB Case Number: 104.1093  
File Location: Not reported  
Potential Media Affected: Aquifer used for drinking water supply  
Potential Contaminants of Concern: Not reported  
EPA Region: 9  
Coordinate Source: Not reported  
Cuf Case: NO  
Quantity Released Gallons: Not reported  
Begin Date: 03/27/1987  
Leak Reported Date: 01/02/1965  
How Discovered: Not reported  
How Discovered Description: Not reported  
Discharge Source: Not reported  
Discharge Cause: Not reported  
Stop Method: Not reported  
Stop Description: Not reported  
No Further Action Date: 12/23/2014  
CA Water Watershed Name: Los Angeles River - San Fernando - Bull Canyon (412.21)  
Dwr Groundwater Subbasin Name: San Fernando Valley (4-012)  
Disadvantaged Community: Not reported  
CA EnviroScreen 3 Score: 76-80%  
CA EnviroScreen 4 Score: 90-95%  
Military DOD Site: No  
Facility Project Subtype: Not reported  
RWQCB Region: LOS ANGELES RWQCB (REGION 4)  
Site History: Not reported

Click here to access the California GeoTracker records for this facility:

**FINDS:**

Registry ID: 110002634445

Click Here for FRS Facility Detail Report:

**Environmental Interest/Information System:**

The California Environmental Protection Agency (CalEPA) has recently implemented a new data warehouse system (nSite). This data warehouse combines and merges facility and site information from five different systems managed within CalEPA. The five systems are: California Environmental Reporting System (CERS), EnviroStor, GeoTracker, California Integrated Water Quality System (CIWQS), and Toxic Release Inventory (TRI).

The Resource Conservation and Recovery Act Information System (RCRAInfo) is EPA's comprehensive information system in support of the Resource Conservation and Recovery Act (RCRA) of 1976 and the Hazardous and Solid Waste Amendments (HSWA) of 1984. It tracks many types of information about generators, transporters, treaters, storers, and disposers of hazardous waste.

California's Hazardous Waste Tracking System Data Mart (HWTS-DATAMART) provides information on hazardous waste shipments for generators, transporters, and treatment, storage, and disposal facilities.

Click this hyperlink while viewing on your computer to access additional FINDS: detail in the EDR Site Report.

**ECHO:**

Envid: 1000283248

Map ID  
Direction  
Distance  
Elevation

MAP FINDINGS

Site

Database(s)

EDR ID Number  
EPA ID Number

**VALLEY ENAMELING CORP (Continued)**

**1000283248**

Registry ID: 110002634445  
DFR URL: <http://echo.epa.gov/detailed-facility-report?fid=110002634445>  
Name: VALLEY ENAMELING CORP  
Address: 2509 NORTH ONTARIO STREET  
City,State,Zip: BURBANK, CA 91504

**EMI:**

Name: VALLEY ENAMELING CORP  
Address: 2509 N ONTARIO ST  
City,State,Zip: BURBANK, CA 915040000  
Year: 1987  
County Code: 19  
Air Basin: SC  
Facility ID: 8795  
Air District Name: SC  
SIC Code: 3479  
Air District Name: SOUTH COAST AQMD  
Community Health Air Pollution Info System: Not reported  
Consolidated Emission Reporting Rule: Not reported  
Total Organic Hydrocarbon Gases Tons/Yr: 8  
Reactive Organic Gases Tons/Yr: 3  
Carbon Monoxide Emissions Tons/Yr: 0  
NOX - Oxides of Nitrogen Tons/Yr: 1  
SOX - Oxides of Sulphur Tons/Yr: 0  
Particulate Matter Tons/Yr: 0  
Part. Matter 10 Micrometers and Smlr Tons/Yr:0

Name: VALLEY ENAMELING CORP  
Address: 2509 N ONTARIO ST  
City,State,Zip: BURBANK, CA 915040000  
Year: 1990  
County Code: 19  
Air Basin: SC  
Facility ID: 8795  
Air District Name: SC  
SIC Code: 3479  
Air District Name: SOUTH COAST AQMD  
Community Health Air Pollution Info System: Not reported  
Consolidated Emission Reporting Rule: Not reported  
Total Organic Hydrocarbon Gases Tons/Yr: 4  
Reactive Organic Gases Tons/Yr: 0  
Carbon Monoxide Emissions Tons/Yr: 0  
NOX - Oxides of Nitrogen Tons/Yr: 0  
SOX - Oxides of Sulphur Tons/Yr: 0  
Particulate Matter Tons/Yr: 0  
Part. Matter 10 Micrometers and Smlr Tons/Yr:0

Name: VALLEY ENAMELING CORP  
Address: 2509 N ONTARIO ST  
City,State,Zip: BURBANK, CA 915040000  
Year: 1995  
County Code: 19  
Air Basin: SC  
Facility ID: 8795  
Air District Name: SC  
SIC Code: 3479  
Air District Name: SOUTH COAST AQMD



Map ID  
Direction  
Distance  
Elevation

MAP FINDINGS

Site

Database(s)

EDR ID Number  
EPA ID Number

**VALLEY ENAMELING CORP (Continued)**

**1000283248**

Community Health Air Pollution Info System: Not reported  
Consolidated Emission Reporting Rule: Not reported  
Total Organic Hydrocarbon Gases Tons/Yr: 1  
Reactive Organic Gases Tons/Yr: 1  
Carbon Monoxide Emissions Tons/Yr: 0  
NOX - Oxides of Nitrogen Tons/Yr: 0  
SOX - Oxides of Sulphur Tons/Yr: 0  
Particulate Matter Tons/Yr: 0  
Part. Matter 10 Micrometers and Smllr Tons/Yr:0

Name: VALLEY ENAMELING CORP  
Address: 2509 N ONTARIO ST  
City,State,Zip: BURBANK, CA 915040000  
Year: 1996  
County Code: 19  
Air Basin: SC  
Facility ID: 8795  
Air District Name: SC  
SIC Code: 3479  
Air District Name: SOUTH COAST AQMD  
Community Health Air Pollution Info System: Not reported  
Consolidated Emission Reporting Rule: Not reported  
Total Organic Hydrocarbon Gases Tons/Yr: 0  
Reactive Organic Gases Tons/Yr: 0  
Carbon Monoxide Emissions Tons/Yr: 0  
NOX - Oxides of Nitrogen Tons/Yr: 0  
SOX - Oxides of Sulphur Tons/Yr: 0  
Particulate Matter Tons/Yr: 0  
Part. Matter 10 Micrometers and Smllr Tons/Yr:0

**ENF:**

Name: VALLEY ENAMELING CORP.  
Address: 2509 ONTARIO  
City,State,Zip: BURBANK, CA 91504  
Region: 4  
Facility Id: 270044  
Agency Name: Valley Enamelling Corporation  
Place Type: Facility  
Place Subtype: Not reported  
Facility Type: Not reported  
Agency Type: Privately-Owned Business  
# Of Agencies: 1  
Place Latitude: 34.196871  
Place Longitude: -118.344476  
SIC Code 1: Not reported  
SIC Desc 1: Not reported  
SIC Code 2: Not reported  
SIC Desc 2: Not reported  
SIC Code 3: Not reported  
SIC Desc 3: Not reported  
NAICS Code 1: Not reported  
NAICS Desc 1: Not reported  
NAICS Code 2: Not reported  
NAICS Desc 2: Not reported  
NAICS Code 3: Not reported  
NAICS Desc 3: Not reported  
# Of Places: 1

Map ID  
Direction  
Distance  
Elevation

MAP FINDINGS

Site

Database(s)

EDR ID Number  
EPA ID Number

VALLEY ENAMELING CORP (Continued)

1000283248

Source Of Facility:	Reg Meas
Design Flow:	Not reported
Threat To Water Quality:	Not reported
Complexity:	Not reported
Pretreatment:	Not reported
Facility Waste Type:	Not reported
Facility Waste Type 2:	Not reported
Facility Waste Type 3:	Not reported
Facility Waste Type 4:	Not reported
Program:	WIP
Program Category1:	MONITORING
Program Category2:	MONITORING
# Of Programs:	1
WDID:	4WIP1041093
Reg Measure Id:	160947
Reg Measure Type:	Unregulated
Region:	4
Order #:	Not reported
Npdes# CA#:	Not reported
Major-Minor:	Not reported
Npdes Type:	Not reported
Reclamation:	Not reported
Dredge Fill Fee:	Not reported
301H:	Not reported
Application Fee Amt Received:	Not reported
Status:	Never Active
Status Date:	02/20/2013
Effective Date:	Not reported
Expiration/Review Date:	Not reported
Termination Date:	Not reported
WDR Review - Amend:	Not reported
WDR Review - Revise/Renew:	Not reported
WDR Review - Rescind:	Not reported
WDR Review - No Action Required:	Not reported
WDR Review - Pending:	Not reported
WDR Review - Planned:	Not reported
Status Enrollee:	N
Individual/General:	I
Fee Code:	Not reported
Direction/Voice:	Passive
Enforcement Id(EID):	226318
Region:	4
Order / Resolution Number:	13267 Letter
Enforcement Action Type:	13267 Letter
Effective Date:	11/09/2000
Adoption/Issuance Date:	Not reported
Achieve Date:	Not reported
Termination Date:	11/09/2000
ACL Issuance Date:	Not reported
EPL Issuance Date:	Not reported
Status:	Historical
Title:	Enforcement - 4WIP1041093
Description:	Not reported
Program:	WIP
Latest Milestone Completion Date:	Not reported
# Of Programs1:	1
Total Assessment Amount:	0

Map ID  
Direction  
Distance  
Elevation

MAP FINDINGS

Site

Database(s)

EDR ID Number  
EPA ID Number

**VALLEY ENAMELING CORP (Continued)**

**1000283248**

Initial Assessed Amount:	0
Liability \$ Amount:	0
Project \$ Amount:	0
Liability \$ Paid:	0
Project \$ Completed:	0
Total \$ Paid/Completed Amount:	0
Name:	VALLEY ENAMELING CORP.
Address:	2509 ONTARIO
City,State,Zip:	BURBANK, CA 91504
Region:	4
Facility Id:	270891
Agency Name:	Valley Enamelling Corporation
Place Type:	Facility
Place Subtype:	Not reported
Facility Type:	All other facilities
Agency Type:	Privately-Owned Business
# Of Agencies:	1
Place Latitude:	34.196871
Place Longitude:	-118.344476
SIC Code 1:	Not reported
SIC Desc 1:	Not reported
SIC Code 2:	Not reported
SIC Desc 2:	Not reported
SIC Code 3:	Not reported
SIC Desc 3:	Not reported
NAICS Code 1:	Not reported
NAICS Desc 1:	Not reported
NAICS Code 2:	Not reported
NAICS Desc 2:	Not reported
NAICS Code 3:	Not reported
NAICS Desc 3:	Not reported
# Of Places:	1
Source Of Facility:	Reg Meas
Design Flow:	Not reported
Threat To Water Quality:	Not reported
Complexity:	Not reported
Pretreatment:	Not reported
Facility Waste Type:	Not reported
Facility Waste Type 2:	Not reported
Facility Waste Type 3:	Not reported
Facility Waste Type 4:	Not reported
Program:	WIP
Program Category1:	MONITORING
Program Category2:	MONITORING
# Of Programs:	1
WDID:	4WIP1041093
Reg Measure Id:	173142
Reg Measure Type:	Unregulated
Region:	4
Order #:	Not reported
Npdes# CA#:	Not reported
Major-Minor:	Not reported
Npdes Type:	Not reported
Reclamation:	Not reported
Dredge Fill Fee:	Not reported
301H:	Not reported

Map ID  
Direction  
Distance  
Elevation

MAP FINDINGS

Site

Database(s)

EDR ID Number  
EPA ID Number

**VALLEY ENAMELING CORP (Continued)**

**1000283248**

Application Fee Amt Received: Not reported  
Status: Never Active  
Status Date: 02/20/2013  
Effective Date: Not reported  
Expiration/Review Date: Not reported  
Termination Date: Not reported  
WDR Review - Amend: Not reported  
WDR Review - Revise/Renew: Not reported  
WDR Review - Rescind: Not reported  
WDR Review - No Action Required: Not reported  
WDR Review - Pending: Not reported  
WDR Review - Planned: Not reported  
Status Enrollee: N  
Individual/General: I  
Fee Code: Not reported  
Direction/Voice: Passive  
Enforcement Id(EID): 252501  
Region: 4  
Order / Resolution Number: 13267 Letter  
Enforcement Action Type: 13267 Letter  
Effective Date: 05/20/2004  
Adoption/Issuance Date: Not reported  
Achieve Date: Not reported  
Termination Date: 05/20/2004  
ACL Issuance Date: Not reported  
EPL Issuance Date: Not reported  
Status: Historical  
Title: Enforcement - 4WIP1041093  
Description: 13267 Letter sent 5/20/04 for overdue hexavalent chromium workplan.  
Program: WIP  
Latest Milestone Completion Date: Not reported  
# Of Programs1: 1  
Total Assessment Amount: 0  
Initial Assessed Amount: 0  
Liability \$ Amount: 0  
Project \$ Amount: 0  
Liability \$ Paid: 0  
Project \$ Completed: 0  
Total \$ Paid/Completed Amount: 0

**LOS ANGELES CO. HMS:**

Name: VALLEY ENAMELING CO  
Address: 2509 N ONTARIO ST  
City,State,Zip: BURBANK, CA 91504  
Region: LA  
Permit Category: Not reported  
Facility Id: 025949-035435  
Facility Type: Not reported  
Facility Status: OPEN  
Area: 3E  
Permit Number: Not reported  
Permit Status: Not reported

**HWTS:**

Name: UNITED CAR CARE CENTER

Map ID  
Direction  
Distance  
Elevation

MAP FINDINGS

Site

Database(s)

EDR ID Number  
EPA ID Number

**VALLEY ENAMELING CORP (Continued)**

**1000283248**

Address: 2509 N ONTARIO ST  
Address 2: Not reported  
City,State,Zip: BURBANK, CA 91504  
EPA ID: CAL000405991  
Inactive Date: 06/30/2015  
Create Date: 04/13/2015  
Last Act Date: Not reported  
Mailing Name: Not reported  
Mailing Address: 2509 N ONTARIO ST  
Mailing Address 2: Not reported  
Mailing City,State,Zip: BURBANK, CA 91504  
Owner Name: ADNAN REQUIEA  
Owner Address: 2509 N ONTARIO ST  
Owner Address 2: Not reported  
Owner City,State,Zip: BURBANK, CA 91504  
Owner Phone: Not reported  
Owner Fax: Not reported  
Contact Name: JERAN MANGASARIAN  
Contact Address: 2509 N ONTARIO ST  
Contact Address 2: Not reported  
City,State,Zip: BURBANK, CA 91504  
Contact Phone: Not reported  
Contact Fax: Not reported  
Facility Status: Inactive  
Facility Type: PERMANENT  
Category: STATE  
Latitude: 34.197237  
Longitude: -118.344951

**NAICS:**

EPA ID: CAL000405991  
Create Date: 2015-04-13 15:29:24.773  
NAICS Code: 811111  
NAICS Description: General Automotive Repair  
Issued EPA ID Date: 2015-04-13 15:29:24.77000  
Inactive Date: 2015-06-30 00:00:00  
Facility Name: UNITED CAR CARE CENTER  
Facility Address: 2509 N ONTARIO ST  
Facility Address 2: Not reported  
Facility City: BURBANK  
Facility County: Not reported  
Facility State: CA  
Facility Zip: 91504

Name: VALLEY ENAMELING CORP  
Address: 2509 NORTH ONTARIO STREET  
Address 2: Not reported  
City,State,Zip: BURBANK, CA 91504  
EPA ID: CAD008495103  
Inactive Date: 06/30/2006  
Create Date: 07/23/1982  
Last Act Date: Not reported  
Mailing Name: Not reported  
Mailing Address: 2509 N ONTARIO ST  
Mailing Address 2: Not reported  
Mailing City,State,Zip: BURBANK, CA 915042513  
Owner Name: JERRY NERREN

Map ID  
Direction  
Distance  
Elevation

MAP FINDINGS

Site

Database(s)

EDR ID Number  
EPA ID Number

**VALLEY ENAMELING CORP (Continued)**

**1000283248**

Owner Address: 2509 N ONTARIO  
Owner Address 2: Not reported  
Owner City,State,Zip: BURBANK, CA 915042513  
Owner Phone: Not reported  
Owner Fax: Not reported  
Contact Name: JERRY NERREN - PRESIDENT  
Contact Address: 2509 N ONTARIO ST  
Contact Address 2: Not reported  
City,State,Zip: BURBANK, CA 915042513  
Contact Phone: Not reported  
Contact Fax: Not reported  
Facility Status: Inactive  
Facility Type: PERMANENT  
Category: FEDERAL  
Latitude: 34.196802  
Longitude: -118.344478

**NAICS:**

EPA ID: CAD008495103  
Create Date: 2004-10-20 10:23:57.043  
NAICS Code: 339912  
NAICS Description: Silverware and Hollowware Manufacturing  
Issued EPA ID Date: 1982-07-23 00:00:00  
Inactive Date: 2006-06-30 10:14:52  
Facility Name: VALLEY ENAMELING CORP  
Facility Address: 2509 NORTH ONTARIO STREET  
Facility Address 2: Not reported  
Facility City: BURBANK  
Facility County: Not reported  
Facility State: CA  
Facility Zip: 915040000

**HAZNET:**

Name: VALLEY ENAMELING CORP  
Address: 2509 NORTH ONTARIO STREET  
Address 2: Not reported  
City,State,Zip: BURBANK, CA 915040000  
Contact: JERRY NERREN - PRESIDENT  
Telephone: 8188480264  
Mailing Name: Not reported  
Mailing Address: 2509 N ONTARIO ST

Year: 2001  
Gepaid: CAD008495103  
TSD EPA ID: CAT080033681  
CA Waste Code: 352 - Other organic solids  
Disposal Method: D80 - Disposal, Land Fill  
Tons: 25.75

Year: 1995  
Gepaid: CAD008495103  
TSD EPA ID: CAD008302903  
CA Waste Code: 741 - Liquids with halogenated organic compounds >= 1,000 Mg/L  
Disposal Method: R01 - Recycler  
Tons: 0.2293

Map ID  
Direction  
Distance  
Elevation

MAP FINDINGS

Site

Database(s)

EDR ID Number  
EPA ID Number

VALLEY ENAMELING CORP (Continued)

1000283248

Year:	1995
Gepaid:	CAD008495103
TSD EPA ID:	CAD008302903
CA Waste Code:	212 - Oxygenated solvents (acetone, butanol, ethyl acetate, etc.)
Disposal Method:	R01 - Recycler
Tons:	0.1815
Year:	1995
Gepaid:	CAD008495103
TSD EPA ID:	CAT000646117
CA Waste Code:	352 - Other organic solids
Disposal Method:	D80 - Disposal, Land Fill
Tons:	1.6856
Year:	1995
Gepaid:	CAD008495103
TSD EPA ID:	Not reported
CA Waste Code:	121 - Alkaline solution (pH >= 12.5) with metals
Disposal Method:	-
Tons:	0.8428
Year:	1994
Gepaid:	CAD008495103
TSD EPA ID:	Not reported
CA Waste Code:	121 - Alkaline solution (pH >= 12.5) with metals
Disposal Method:	-
Tons:	3.919
Year:	1994
Gepaid:	CAD008495103
TSD EPA ID:	CAD008302903
CA Waste Code:	741 - Liquids with halogenated organic compounds >= 1,000 Mg./L
Disposal Method:	R01 - Recycler
Tons:	0.4587
Year:	1994
Gepaid:	CAD008495103
TSD EPA ID:	NVT330010000
CA Waste Code:	121 - Alkaline solution (pH >= 12.5) with metals
Disposal Method:	-
Tons:	1.6856
Year:	1993
Gepaid:	CAD008495103
TSD EPA ID:	NVT330010000
CA Waste Code:	121 - Alkaline solution (pH >= 12.5) with metals
Disposal Method:	-
Tons:	1.6856
Year:	1992
Gepaid:	CAD008495103
TSD EPA ID:	NVT330010000
CA Waste Code:	121 - Alkaline solution (pH >= 12.5) with metals
Disposal Method:	-
Tons:	1.0113

Map ID  
Direction  
Distance  
Elevation

MAP FINDINGS

Site

Database(s)

EDR ID Number  
EPA ID Number

VALLEY ENAMELING CORP (Continued)

1000283248

[Click this hyperlink](#) while viewing on your computer to access 15 additional CA HAZNET: record(s) in the EDR Site Report.

Additional Info:

Year: 2001  
Gen EPA ID: CAD008495103  
  
Shipment Date: 20011129  
Creation Date: 2/20/2002 0:00:00  
Receipt Date: 20011203  
Manifest ID: 21676008  
Trans EPA ID: CA0000970392  
Trans Name: Not reported  
Trans 2 EPA ID: Not reported  
Trans 2 Name: Not reported  
TSDf EPA ID: CAT080033681  
Trans Name: Not reported  
TSDf Alt EPA ID: Not reported  
TSDf Alt Name: Not reported  
Waste Code Description: 352 - Other organic solids  
RCRA Code: Not reported  
Meth Code: D80 - Disposal, Land Fill  
Quantity Tons: 25.75  
Waste Quantity: 51500  
Quantity Unit: P  
Additional Code 1: Not reported  
Additional Code 2: Not reported  
Additional Code 3: Not reported  
Additional Code 4: Not reported  
Additional Code 5: Not reported

Additional Info:

Year: 1995  
Gen EPA ID: CAD008495103  
  
Shipment Date: 19950830  
Creation Date: 4/3/1996 0:00:00  
Receipt Date: 19950831  
Manifest ID: 95142167  
Trans EPA ID: CAD009230244  
Trans Name: Not reported  
Trans 2 EPA ID: Not reported  
Trans 2 Name: Not reported  
TSDf EPA ID: CAD008302903  
Trans Name: Not reported  
TSDf Alt EPA ID: Not reported  
TSDf Alt Name: Not reported  
Waste Code Description: 741 - Liquids with halogenated organic compounds > 1000 mg/l  
RCRA Code: F001  
Meth Code: R01 - Recycler  
Quantity Tons: 0.2293  
Waste Quantity: 55  
Quantity Unit: G  
Additional Code 1: Not reported  
Additional Code 2: Not reported



Map ID  
Direction  
Distance  
Elevation

MAP FINDINGS

Site

Database(s)

EDR ID Number  
EPA ID Number

VALLEY ENAMELING CORP (Continued)

1000283248

Additional Code 3:	Not reported
Additional Code 4:	Not reported
Additional Code 5:	Not reported
Shipment Date:	19950830
Creation Date:	4/3/1996 0:00:00
Receipt Date:	19950831
Manifest ID:	95142167
Trans EPA ID:	CAD009230244
Trans Name:	Not reported
Trans 2 EPA ID:	Not reported
Trans 2 Name:	Not reported
TSDF EPA ID:	CAD008302903
Trans Name:	Not reported
TSDF Alt EPA ID:	Not reported
TSDF Alt Name:	Not reported
Waste Code Description:	212 - Oxygenated solvents (acetone, butanol, ethyl acetate, etc.
RCRA Code:	D001
Meth Code:	R01 - Recycler
Quantity Tons:	0.1815
Waste Quantity:	55
Quantity Unit:	G
Additional Code 1:	Not reported
Additional Code 2:	Not reported
Additional Code 3:	Not reported
Additional Code 4:	Not reported
Additional Code 5:	Not reported
Shipment Date:	19950825
Creation Date:	4/1/1996 0:00:00
Receipt Date:	19950828
Manifest ID:	92732094
Trans EPA ID:	CAD981685886
Trans Name:	Not reported
Trans 2 EPA ID:	Not reported
Trans 2 Name:	Not reported
TSDF EPA ID:	Not reported
Trans Name:	Not reported
TSDF Alt EPA ID:	Not reported
TSDF Alt Name:	Not reported
Waste Code Description:	121 - Alkaline solution (pH >12.5) with metals (antimony, arsenic, barium, beryllium, cadmium, chromium, cobalt, copper, lead, mercury, molybdenum, nickel, selenium, silver, thallium, vanadium, and zinc
RCRA Code:	Not reported
Meth Code:	- Not reported
Quantity Tons:	0.8428
Waste Quantity:	1
Quantity Unit:	Y
Additional Code 1:	Not reported
Additional Code 2:	Not reported
Additional Code 3:	Not reported
Additional Code 4:	Not reported
Additional Code 5:	Not reported
Shipment Date:	19950315
Creation Date:	3/29/1996 0:00:00
Receipt Date:	19950323

Map ID  
Direction  
Distance  
Elevation

MAP FINDINGS

Site

Database(s)

EDR ID Number  
EPA ID Number

**VALLEY ENAMELING CORP (Continued)**

**1000283248**

Manifest ID: 95209023  
Trans EPA ID: CAD009230244  
Trans Name: Not reported  
Trans 2 EPA ID: ILD099202681  
Trans 2 Name: Not reported  
TSDf EPA ID: CAT000646117  
Trans Name: Not reported  
TSDf Alt EPA ID: Not reported  
TSDf Alt Name: Not reported  
Waste Code Description: 352 - Other organic solids  
RCRA Code: Not reported  
Meth Code: D80 - Disposal, Land Fill  
Quantity Tons: 1.6856  
Waste Quantity: 2  
Quantity Unit: Y  
Additional Code 1: Not reported  
Additional Code 2: Not reported  
Additional Code 3: Not reported  
Additional Code 4: Not reported  
Additional Code 5: Not reported

Additional Info:

Year: 1994  
Gen EPA ID: CAD008495103

Shipment Date: 19941026  
Creation Date: 10/19/1995 0:00:00  
Receipt Date: 19941027  
Manifest ID: 95022938  
Trans EPA ID: CAD009230244  
Trans Name: Not reported  
Trans 2 EPA ID: Not reported  
Trans 2 Name: Not reported  
TSDf EPA ID: CAD008302903  
Trans Name: Not reported  
TSDf Alt EPA ID: Not reported  
TSDf Alt Name: Not reported  
Waste Code Description: 741 - Liquids with halogenated organic compounds > 1000 mg/l  
RCRA Code: F001  
Meth Code: R01 - Recycler  
Quantity Tons: 0.4587  
Waste Quantity: 110  
Quantity Unit: G  
Additional Code 1: Not reported  
Additional Code 2: Not reported  
Additional Code 3: Not reported  
Additional Code 4: Not reported  
Additional Code 5: Not reported

Shipment Date: 19941011  
Creation Date: 10/18/1995 0:00:00  
Receipt Date: 19941014  
Manifest ID: 92732052  
Trans EPA ID: CAD981685886  
Trans Name: Not reported  
Trans 2 EPA ID: Not reported  
Trans 2 Name: Not reported

Map ID  
Direction  
Distance  
Elevation

MAP FINDINGS

Site

Database(s)

EDR ID Number  
EPA ID Number

VALLEY ENAMELING CORP (Continued)

1000283248

TSDF EPA ID:	NVT330010000
Trans Name:	Not reported
TSDF Alt EPA ID:	Not reported
TSDF Alt Name:	Not reported
Waste Code Description:	121 - Alkaline solution (pH >12.5) with metals (antimony, arsenic, barium, beryllium, cadmium, chromium, cobalt, copper, lead, mercury, molybdenum, nickel, selenium, silver, thallium, vanadium, and zinc
RCRA Code:	Not reported
Meth Code:	- Not reported
Quantity Tons:	0.8428
Waste Quantity:	1
Quantity Unit:	Y
Additional Code 1:	Not reported
Additional Code 2:	Not reported
Additional Code 3:	Not reported
Additional Code 4:	Not reported
Additional Code 5:	Not reported
Shipment Date:	19940825
Creation Date:	3/26/1996 0:00:00
Receipt Date:	19940826
Manifest ID:	92732060
Trans EPA ID:	CAL000112835
Trans Name:	Not reported
Trans 2 EPA ID:	Not reported
Trans 2 Name:	Not reported
TSDF EPA ID:	NVT330010000
Trans Name:	Not reported
TSDF Alt EPA ID:	Not reported
TSDF Alt Name:	Not reported
Waste Code Description:	121 - Alkaline solution (pH >12.5) with metals (antimony, arsenic, barium, beryllium, cadmium, chromium, cobalt, copper, lead, mercury, molybdenum, nickel, selenium, silver, thallium, vanadium, and zinc
RCRA Code:	Not reported
Meth Code:	- Not reported
Quantity Tons:	0.8428
Waste Quantity:	1
Quantity Unit:	Y
Additional Code 1:	Not reported
Additional Code 2:	Not reported
Additional Code 3:	Not reported
Additional Code 4:	Not reported
Additional Code 5:	Not reported
Shipment Date:	19940207
Creation Date:	9/15/1995 0:00:00
Receipt Date:	19940208
Manifest ID:	92732030
Trans EPA ID:	CAD981685886
Trans Name:	Not reported
Trans 2 EPA ID:	Not reported
Trans 2 Name:	Not reported
TSDF EPA ID:	Not reported
Trans Name:	Not reported
TSDF Alt EPA ID:	Not reported
TSDF Alt Name:	Not reported
Waste Code Description:	121 - Alkaline solution (pH >12.5) with metals (antimony, arsenic,

Map ID  
Direction  
Distance  
Elevation

MAP FINDINGS

Site

Database(s)

EDR ID Number  
EPA ID Number

VALLEY ENAMELING CORP (Continued)

1000283248

barium, beryllium, cadmium, chromium, cobalt, copper, lead, mercury,  
molybdenum, nickel, selenium, silver, thallium, vanadium, and zinc

RCRA Code: Not reported  
Meth Code: - Not reported  
Quantity Tons: 3.919  
Waste Quantity: 4.65  
Quantity Unit: Y  
Additional Code 1: Not reported  
Additional Code 2: Not reported  
Additional Code 3: Not reported  
Additional Code 4: Not reported  
Additional Code 5: Not reported

Additional Info:

Year: 1993  
Gen EPA ID: CAD008495103

Shipment Date: 19930322  
Creation Date: 9/6/1995 0:00:00  
Receipt Date: 19930420  
Manifest ID: 92819202  
Trans EPA ID: CAD980665707  
Trans Name: Not reported  
Trans 2 EPA ID: CAD052453107  
Trans 2 Name: Not reported  
TSD EPA ID: NVT330010000  
Trans Name: Not reported  
TSD EPA ID: Not reported  
TSD EPA Name: Not reported

Waste Code Description: 121 - Alkaline solution (pH >12.5) with metals (antimony, arsenic, barium, beryllium, cadmium, chromium, cobalt, copper, lead, mercury, molybdenum, nickel, selenium, silver, thallium, vanadium, and zinc

RCRA Code: Not reported  
Meth Code: - Not reported  
Quantity Tons: 1.6856  
Waste Quantity: 2  
Quantity Unit: Y  
Additional Code 1: Not reported  
Additional Code 2: Not reported  
Additional Code 3: Not reported  
Additional Code 4: Not reported  
Additional Code 5: Not reported

CERS:

Name: VALLEY ENAMELING CORP.  
Address: 2509 ONTARIO ST.  
City,State,Zip: BURBANK, CA 91504  
Site ID: 771703  
CERS ID: SL603798627  
CERS Description: Cleanup Program Site

Affiliation:

Affiliation Type Desc: Regional Board Caseworker  
Entity Name: JEFFREY HU - LOS ANGELES RWQCB (REGION 4)  
Entity Title: Not reported  
Affiliation Address: 320 W. 4TH ST., SUITE 200  
Affiliation City: LOS ANGELES

Map ID  
Direction  
Distance  
Elevation

MAP FINDINGS

Site

Database(s)

EDR ID Number  
EPA ID Number

**VALLEY ENAMELING CORP (Continued)**

1000283248

Affiliation State: CA  
Affiliation Country: Not reported  
Affiliation Zip: Not reported  
Affiliation Phone: ,

I61  
NNW  
1/8-1/4  
0.153 mi.  
808 ft.

**VALLEY ENAMELING CORP.  
2509 ONTARIO ST  
BURBANK, CA 91504**

WIP S106484453  
N/A

Site 3 of 24 in cluster I

Relative:  
Higher

WIP:

Actual:  
680 ft.

Name: VALLEY ENAMELING CORP.  
Address: 2509 Ontario St  
City,State,Zip: BURBANK, CA 91504  
Region: 4  
File Number: 104.1093  
**File Status: Backlog**  
Staff: UNIDENTIFIED  
Facility Suite: Not reported

J62  
ENE  
1/8-1/4  
0.158 mi.  
832 ft.

**BURBANK FIRE STATION NO 13  
2713 THORNTON AVE  
BURBANK, CA 91510**

SWEEPS UST S101587280  
CA FID UST N/A  
CERS TANKS  
CERS

Site 1 of 4 in cluster J

Relative:  
Lower

SWEEPS UST:

Actual:  
664 ft.

Name: BURBANK FIRE STATION NO 13  
Address: 2713 THORNTON AVE  
City: BURBANK  
Status: Active  
Comp Number: 2713  
Number: 4  
Board Of Equalization: Not reported  
Referral Date: 04-03-92  
Action Date: 04-03-92  
Created Date: 04-03-92  
Owner Tank Id: 1  
SWRCB Tank Id: 19-007-002713-000001  
Tank Status: A  
Capacity: 1000  
Active Date: 06-14-93  
Tank Use: M.V. FUEL  
STG: P  
Content: REG UNLEADED  
Number Of Tanks: 1

CA FID UST:

Facility ID: 19055191  
Regulated By: UTNKA  
Regulated ID: Not reported  
Cortese Code: Not reported  
SIC Code: Not reported  
Facility Phone: 8185587517

Map ID  
Direction  
Distance  
Elevation

MAP FINDINGS

Site

Database(s)

EDR ID Number  
EPA ID Number

**BURBANK FIRE STATION NO 13 (Continued)**

**S101587280**

Mail To: Not reported  
Mailing Address: 275 E OLIVE AVE  
Mailing Address 2: Not reported  
Mailing City,St,Zip: BURBANK 91510  
Contact: Not reported  
Contact Phone: Not reported  
DUNs Number: Not reported  
NPDES Number: Not reported  
EPA ID: Not reported  
Comments: Not reported  
Status: Active

**CERS TANKS:**

Name: BURBANK FIRE STATION 13  
Address: 2713 THORNTON AVE  
City,State,Zip: BURBANK, CA 91504  
Site ID: 14022  
CERS ID: 10229917  
CERS Description: Underground Storage Tank

**CERS:**

Name: BURBANK FIRE STATION 13  
Address: 2713 THORNTON AVE  
City,State,Zip: BURBANK, CA 91504  
Site ID: 14022  
CERS ID: 10229917  
CERS Description: Chemical Storage Facilities

**Violations:**

Site ID: 14022  
Site Name: BURBANK FIRE STATION 13  
Violation Date: 07-15-2016  
Citation: HSC 6.7 25290.1(c), 25290.2(c), 25291(a)(2), 25292(e) - California Health and Safety Code, Chapter 6.7, Section(s) 25290.1(c), 25290.2(c), 25291(a)(2), 25292(e)  
Violation Description: Failure to maintain secondary containment (e.g. failure of secondary containment testing).  
Violation Notes: Returned to compliance on 09/30/2016. Electrical penetration fail.  
Violation Division: Burbank Fire Department  
Violation Program: UST  
Violation Source: CERS,

**Evaluation:**

Eval General Type: Compliance Evaluation Inspection  
Eval Date: 01-15-2015  
Violations Found: No  
Eval Type: Routine done by local agency  
Eval Notes: Inspection confirms that hazardous waste is not generated on site. Permit to be inactivated.  
Eval Division: Los Angeles County Fire Department  
Eval Program: HW  
Eval Source: CERS,  
  
Eval General Type: Compliance Evaluation Inspection  
Eval Date: 06-07-2017  
Violations Found: No

Map ID  
Direction  
Distance  
Elevation

MAP FINDINGS

Site

Database(s)

EDR ID Number  
EPA ID Number

**BURBANK FIRE STATION NO 13 (Continued)**

**S101587280**

Eval Type: Routine done by local agency  
Eval Notes: Inspection Completed By Daniel King.  
Eval Division: Burbank Fire Department  
Eval Program: HMRRP  
Eval Source: CERS,

Eval General Type: Compliance Evaluation Inspection  
Eval Date: 07-13-2023  
Violations Found: No  
Eval Type: Routine done by local agency  
Eval Notes: Annual Inspection Completed.  
Eval Division: Burbank Fire Department  
Eval Program: UST  
Eval Source: CERS,

Eval General Type: Compliance Evaluation Inspection  
Eval Date: 07-13-2017  
Violations Found: No  
Eval Type: Routine done by local agency  
Eval Notes: Annual Inspection Completed By Daniel King  
Eval Division: Burbank Fire Department  
Eval Program: UST  
Eval Source: CERS,

Eval General Type: Compliance Evaluation Inspection  
Eval Date: 07-15-2016  
Violations Found: Yes  
Eval Type: Routine done by local agency  
Eval Notes: Annual Inspection Completed By Daniel King. Monitoring Certification and SB989 Test Completed By UST Compliance.  
Eval Division: Burbank Fire Department  
Eval Program: UST  
Eval Source: CERS,

Eval General Type: Compliance Evaluation Inspection  
Eval Date: 07-17-2015  
Violations Found: No  
Eval Type: Routine done by local agency  
Eval Notes: Completed Annual Inspection By Daniel King  
Eval Division: Burbank Fire Department  
Eval Program: UST  
Eval Source: CERS,

Eval General Type: Compliance Evaluation Inspection  
Eval Date: 07-26-2018  
Violations Found: No  
Eval Type: Routine done by local agency  
Eval Notes: Annual Inspection Completed By Daniel King.  
Eval Division: Burbank Fire Department  
Eval Program: UST  
Eval Source: CERS,

Eval General Type: Compliance Evaluation Inspection  
Eval Date: 08-08-2019  
Violations Found: No  
Eval Type: Routine done by local agency  
Eval Notes: Annual Inspection Completed by Daniel King.

Map ID  
Direction  
Distance  
Elevation

MAP FINDINGS

Site

Database(s)

EDR ID Number  
EPA ID Number

**BURBANK FIRE STATION NO 13 (Continued)**

**S101587280**

Eval Division: Burbank Fire Department  
Eval Program: UST  
Eval Source: CERS,

Eval General Type: Compliance Evaluation Inspection  
Eval Date: 07-17-2015  
Violations Found: No  
Eval Type: Routine done by local agency  
Eval Notes: Completed Hazardous Material Inspection.  
Eval Division: Burbank Fire Department  
Eval Program: HMRRP  
Eval Source: CERS,

Eval General Type: Compliance Evaluation Inspection  
Eval Date: 07-17-2020  
Violations Found: No  
Eval Type: Routine done by local agency  
Eval Notes: Annual monitoring certification completed with Inspector J Sorowice.  
No violations noted.  
Eval Division: Burbank Fire Department  
Eval Program: UST  
Eval Source: CERS,

Eval General Type: Compliance Evaluation Inspection  
Eval Date: 07-30-2021  
Violations Found: No  
Eval Type: Routine done by local agency  
Eval Notes: Annual Inspection Completed by Daniel King.  
Eval Division: Burbank Fire Department  
Eval Program: UST  
Eval Source: CERS,

Eval General Type: Compliance Evaluation Inspection  
Eval Date: 07-17-2014  
Violations Found: No  
Eval Type: Routine done by local agency  
Eval Notes: Conducted Monitoring system certification No Violations.  
Eval Division: Burbank Fire Department  
Eval Program: UST  
Eval Source: CERS,

Eval General Type: Compliance Evaluation Inspection  
Eval Date: 07-27-2022  
Violations Found: No  
Eval Type: Routine done by local agency  
Eval Notes: Monitoring Inspection and Test was completed by testing company.  
Inspector was unable to witness.  
Eval Division: Burbank Fire Department  
Eval Program: UST  
Eval Source: CERS,

Coordinates:  
Site ID: 14022  
Facility Name: BURBANK FIRE STATION 13  
Env Int Type Code: UST  
Program ID: 10229917  
Coord Name: Not reported



Map ID  
Direction  
Distance  
Elevation

MAP FINDINGS

Site

Database(s)

EDR ID Number  
EPA ID Number

**BURBANK FIRE STATION NO 13 (Continued)**

**S101587280**

Ref Point Type Desc: Center of a facility or station.,  
Latitude: 34.195600  
Longitude: -118.340390

**Affiliation:**

Affiliation Type Desc: CUPA District  
Entity Name: Los Angeles County Fire  
Entity Title: Not reported  
Affiliation Address: 5825 Rickenbacker Road  
Affiliation City: Commerce  
Affiliation State: CA  
Affiliation Country: Not reported  
Affiliation Zip: 90040-3027  
Affiliation Phone: (323) 890-4000,

Affiliation Type Desc: Document Preparer  
Entity Name: Danny King  
Entity Title: Not reported  
Affiliation Address: Not reported  
Affiliation City: Not reported  
Affiliation State: Not reported  
Affiliation Country: Not reported  
Affiliation Zip: Not reported  
Affiliation Phone: ,

Affiliation Type Desc: UST Tank Operator  
Entity Name: City of Burbank  
Entity Title: Not reported  
Affiliation Address: 275 E Olive Ave  
Affiliation City: Burbank  
Affiliation State: CA  
Affiliation Country: United States  
Affiliation Zip: 91510  
Affiliation Phone: (818) 238-3841,

Affiliation Type Desc: Facility Mailing Address  
Entity Name: Mailing Address  
Entity Title: Not reported  
Affiliation Address: 2713 Thornton Ave  
Affiliation City: BURBANK  
Affiliation State: CA  
Affiliation Country: Not reported  
Affiliation Zip: 91504  
Affiliation Phone: ,

Affiliation Type Desc: Identification Signer  
Entity Name: Danny King  
Entity Title: Inspection Manager  
Affiliation Address: Not reported  
Affiliation City: Not reported  
Affiliation State: Not reported  
Affiliation Country: Not reported  
Affiliation Zip: Not reported  
Affiliation Phone: ,

Affiliation Type Desc: Legal Owner  
Entity Name: City of Burbank

Map ID  
Direction  
Distance  
Elevation

MAP FINDINGS

Site

Database(s)

EDR ID Number  
EPA ID Number

**BURBANK FIRE STATION NO 13 (Continued)**

**S101587280**

Entity Title: Not reported  
Affiliation Address: 275 E Olive Ave  
Affiliation City: BURBANK  
Affiliation State: CA  
Affiliation Country: United States  
Affiliation Zip: 91502  
Affiliation Phone: (818) 238-3473,

Affiliation Type Desc: Operator  
Entity Name: Burbank Fire Department  
Entity Title: Not reported  
Affiliation Address: Not reported  
Affiliation City: Not reported  
Affiliation State: Not reported  
Affiliation Country: Not reported  
Affiliation Zip: Not reported  
Affiliation Phone: (818) 238-3473,

Affiliation Type Desc: UST Property Owner Name  
Entity Name: City of Burbank  
Entity Title: Not reported  
Affiliation Address: 275 E Olive Ave  
Affiliation City: Burbank  
Affiliation State: CA  
Affiliation Country: United States  
Affiliation Zip: 91510  
Affiliation Phone: (818) 238-3841,

Affiliation Type Desc: Parent Corporation  
Entity Name: BURBANK FIRE STATION 11  
Entity Title: Not reported  
Affiliation Address: Not reported  
Affiliation City: Not reported  
Affiliation State: Not reported  
Affiliation Country: Not reported  
Affiliation Zip: Not reported  
Affiliation Phone: ,

Affiliation Type Desc: Environmental Contact  
Entity Name: Station and Grounds Chief  
Entity Title: Not reported  
Affiliation Address: 311 E Orange Grove Ave  
Affiliation City: Burbank  
Affiliation State: CA  
Affiliation Country: Not reported  
Affiliation Zip: 91502  
Affiliation Phone: ,

Affiliation Type Desc: Property Owner  
Entity Name: City of Burbank  
Entity Title: Not reported  
Affiliation Address: 301 E Olive Ave  
Affiliation City: Burbank  
Affiliation State: CA  
Affiliation Country: United States  
Affiliation Zip: 91502  
Affiliation Phone: (818) 238-5050,

Map ID  
 Direction  
 Distance  
 Elevation

MAP FINDINGS

Site

Database(s)

EDR ID Number  
 EPA ID Number

**BURBANK FIRE STATION NO 13 (Continued)**

**S101587280**

Affiliation Type Desc: UST Permit Applicant  
 Entity Name: David Rodriguez  
 Entity Title: Fleet Superintendent  
 Affiliation Address: Not reported  
 Affiliation City: Not reported  
 Affiliation State: Not reported  
 Affiliation Country: Not reported  
 Affiliation Zip: Not reported  
 Affiliation Phone: (818) 238-3841,

Affiliation Type Desc: UST Tank Owner  
 Entity Name: City of Burbank  
 Entity Title: Not reported  
 Affiliation Address: 275 E Olive Ave  
 Affiliation City: Burbank  
 Affiliation State: CA  
 Affiliation Country: United States  
 Affiliation Zip: 91510  
 Affiliation Phone: (818) 238-3841,

**J63**  
**ENE**  
**1/8-1/4**  
**0.158 mi.**  
**832 ft.**

**BURBANK FIRE STATION 13**  
**2713 THORNTON AVE**  
**BURBANK, CA 91504**  
**Site 2 of 4 in cluster J**

**UST FINDER 1028185573**  
**N/A**

**Relative:**  
**Lower**  
**Actual:**  
**664 ft.**

UST FINDER:  
 Object ID: 729804  
 Facility ID: CA10229917  
 Name: BURBANK FIRE STATION 13  
 Address: 2713 THORNTON AVE  
 City,State,Zip: BURBANK, CA 91504  
 Address Match Type: StreetAddress  
 Open USTs: 2  
 Closed USTs: Not reported  
 TOS USTs: Not reported  
 Population 1500ft: 3020  
 Private Wells 1500ft: 0  
 Within 100yr Floodplain: No  
 Land Use: Developed, Medium Intensity  
 Within SPA: Yes  
 SPA PWS Facility ID: CA1910067\_28257  
 SPA Water Type: SW - Surface Water  
 SPA Facility Type: IN - Intake  
 SPA HUC12: 180701050210  
 Within WHPA: Yes  
 WHPA PWS Facility ID: CA1910179\_14296  
 WHPA Water Type: GW - Ground water  
 WHPA Facility Type: WL - Well  
 WHPA HUC12: 180701050208  
 Facility Status: Open UST(s)  
 Date of Last Inspection: Not reported  
 EPA Region: 9  
 Tribe: Not reported  
 Coordinate Source: Geocode  
 X Coord: -118.340315035  
 Y Coord: 34.19562102

Map ID  
Direction  
Distance  
Elevation

MAP FINDINGS

Site

Database(s)

EDR ID Number  
EPA ID Number

**BURBANK FIRE STATION 13 (Continued)**

**1028185573**

Latitude: 34.1956210202013  
Longitude: -118.340315034948

**UST FINDER:**

Object ID: 2254617  
Facility ID: CA10229917  
Tank ID: CA10229917-001\_A Stand-alone Tank\_1  
Tank Status: Open  
Installation Date: 1992/02/11 15:59:59+00  
Removal Date: Not reported  
Tank Capacity: 1000  
Substances: Regular Unleaded  
Tank Wall Type: Double Wall

Object ID: 2254618  
Facility ID: CA10229917  
Tank ID: CA10229917-002\_A Stand-alone Tank\_1  
Tank Status: Open  
Installation Date: 1992/02/11 15:59:59+00  
Removal Date: Not reported  
Tank Capacity: 1500  
Substances: Diesel  
Tank Wall Type: Double Wall

**J64  
ENE  
1/8-1/4  
0.158 mi.  
832 ft.**

**FIRESTATION #13  
2713 THORNTON AVE # 13  
BURBANK, CA 91504  
Site 3 of 4 in cluster J**

**UST U004346484  
N/A**

**Relative:  
Lower  
Actual:  
664 ft.**

**UST:**  
Name: FIRESTATION #13  
Address: 2713 THORNTON AVE # 13  
City,State,Zip: BURBANK, CA 91504  
Facility ID: 2713  
Permitting Agency: BURBANK, CITY OF  
CERSID: Not reported  
Latitude: 34.19557  
Longitude: -118.34025  
Owner type: Not reported  
Facility type: Not reported  
Num of inuse ust: Not reported  
Num of closed ust: Not reported  
Num of oos ust: Not reported  
Epa region: Not reported  
Tribal lands: Not reported  
Tank owner name: Not reported  
Tank owner mailing address: Not reported  
Tank owner mailing city: Not reported  
Tank owner mailing zip: Not reported  
Tank owner mailing state: Not reported  
Tank operator name: Not reported  
Tank operator mailing address: Not reported  
Tank operator mailing city: Not reported  
Tank operator mailing zip: Not reported  
Tank operator mailing state: Not reported  
Tankidnumber: Not reported

Map ID  
Direction  
Distance  
Elevation

MAP FINDINGS

Site

Database(s)

EDR ID Number  
EPA ID Number

**FIRESTATION #13 (Continued)**

**U004346484**

Tank status: Not reported  
Tank configuration: Not reported  
Tank closure date: Not reported  
Tank installation date: Not reported  
Tank num of compartments: Not reported  
Tank contents: Not reported  
Tank capacity gallons: Not reported  
Tank type: Not reported  
Tank pc construction: Not reported  
Tank pwpiping construction: Not reported  
Tank piping type: Not reported  
Tank piping construction: Not reported  
Tank sacrificial anode: Not reported  
Tank cp impressed current: Not reported  
Tank cp shutoff: Not reported  
Tank alarms: Not reported  
Tank ball float: Not reported  
Tank spill bucket: Not reported

**J65**  
**ENE**  
**1/8-1/4**  
**0.158 mi.**  
**832 ft.**

**BURBANK FIRE STATION 13**  
**2713 THORNTON AVE**  
**BURBANK, CA 91504**

**UST U004343090**  
**N/A**

**Site 4 of 4 in cluster J**

**Relative:**  
**Lower**  
**Actual:**  
**664 ft.**

UST:  
Name: BURBANK FIRE STATION 13  
Address: 2713 THORNTON AVE  
City,State,Zip: BURBANK, CA 91504  
Facility ID: 00553  
Permitting Agency: Los Angeles County Fire Department  
CERSID: 10229917  
Latitude: 34.1956000  
Longitude: -118.340390  
Owner type: Local Agency/District  
Facility type: Motor Vehicle Fueling  
Num of inuse ust: 2  
Num of closed ust: 0  
Num of oos ust: 0  
Epa region: 9  
Tribal lands: No  
Tank owner name: City of Burbank  
Tank owner mailing address: 275 E Olive Ave  
Tank owner mailing city: Burbank  
Tank owner mailing zip: 91510  
Tank owner mailing state: CA  
Tank operator name: City of Burbank  
Tank operator mailing address: 275 E Olive Ave  
Tank operator mailing city: Burbank  
Tank operator mailing zip: 91510  
Tank operator mailing state: CA  
Tankidnumber: 000002  
Tank status: Confirmed/Updated Information  
Tank configuration: Stand Alone Tank  
Tank closure date: Not reported  
Tank installation date: 2/11/1992 12:00:00 AM  
Tank num of compartments: 1  
Tank contents: Diesel

Map ID  
Direction  
Distance  
Elevation

MAP FINDINGS

Site

Database(s)

EDR ID Number  
EPA ID Number

**BURBANK FIRE STATION 13 (Continued)**

**U004343090**

Tank capacity gallons: 1500  
Tank type: Double Wall  
Tank pc construction: Steel  
Tank pwpiping construction: Fiberglass  
Tank piping type: Pressure  
Tank piping construction: Double Walled  
Tank sacrificial anode: No  
Tank cp impressed current: No  
Tank cp shutoff: Yes  
Tank alarms: No  
Tank ball float: No  
Tank spill bucket: Yes

Name: BURBANK FIRE STATION 13  
Address: 2713 THORNTON AVE  
City,State,Zip: BURBANK, CA 91504  
Facility ID: 00553  
Permitting Agency: Los Angeles County Fire Department  
CERSID: 10229917  
Latitude: 34.1956000  
Longitude: -118.340390  
Owner type: Local Agency/District  
Facility type: Motor Vehicle Fueling  
Num of inuse ust: 2  
Num of closed ust: 0  
Num of oos ust: 0  
Epa region: 9  
Tribal lands: No  
Tank owner name: City of Burbank  
Tank owner mailing address: 275 E Olive Ave  
Tank owner mailing city: Burbank  
Tank owner mailing zip: 91510  
Tank owner mailing state: CA  
Tank operator name: City of Burbank  
Tank operator mailing address: 275 E Olive Ave  
Tank operator mailing city: Burbank  
Tank operator mailing zip: 91510  
Tank operator mailing state: CA  
Tankidnumber: 000001  
Tank status: Confirmed/Updated Information  
Tank configuration: Stand Alone Tank  
Tank closure date: Not reported  
Tank installation date: 2/11/1992 12:00:00 AM  
Tank num of compartments: 1  
Tank contents: Regular Unleaded  
Tank capacity gallons: 1000  
Tank type: Double Wall  
Tank pc construction: Steel  
Tank pwpiping construction: Fiberglass  
Tank piping type: Pressure  
Tank piping construction: Double Walled  
Tank sacrificial anode: No  
Tank cp impressed current: No  
Tank cp shutoff: Yes  
Tank alarms: No  
Tank ball float: No  
Tank spill bucket: Yes

Map ID  
 Direction  
 Distance  
 Elevation

MAP FINDINGS

Site

Database(s)

EDR ID Number  
 EPA ID Number

**K66**  
**NW**  
**1/8-1/4**  
**0.158 mi.**  
**832 ft.**

**ANIMATION RESEARCH LIBRARY**  
**3205 BURTON AVE.**  
**BURBANK, CA 91504**

**RCRA NonGen / NLR**

**1027462902**  
**CAC003201499**

**Site 1 of 6 in cluster K**

**Relative:**  
**Higher**  
**Actual:**  
**681 ft.**

RCRA Listings:

Date Form Received by Agency:	20221027
Handler Name:	Animation Research Library
Handler Address:	3205 BURTON AVE.
Handler City,State,Zip:	BURBANK, CA 91504
EPA ID:	CAC003201499
Contact Name:	CHRISTINE LANSEN
Contact Address:	500 SO. BUENA VISTA STREET
Contact City,State,Zip:	BURBANK, CA 91521
Contact Telephone:	818-560-6785
Contact Fax:	Not reported
Contact Email:	CHRIS.LANSEN@DISNEY.COM
Contact Title:	Not reported
EPA Region:	09
Land Type:	Not reported
Federal Waste Generator Description:	Not a generator, verified
Non-Notifier:	Not reported
Biennial Report Cycle:	Not reported
Accessibility:	Not reported
Active Site Indicator:	Not reported
State District Owner:	Not reported
State District:	Not reported
Mailing Address:	500 SO. BUENA VISTA STREET
Mailing City,State,Zip:	BURBANK, CA 91521
Owner Name:	Animation Research Library
Owner Type:	Other
Operator Name:	Christine Lansen
Operator Type:	Other
Short-Term Generator Activity:	No
Importer Activity:	No
Mixed Waste Generator:	No
Transporter Activity:	No
Transfer Facility Activity:	No
Recycler Activity with Storage:	No
Small Quantity On-Site Burner Exemption:	No
Smelting Melting and Refining Furnace Exemption:	No
Underground Injection Control:	No
Off-Site Waste Receipt:	No
Universal Waste Indicator:	No
Universal Waste Destination Facility:	No
Federal Universal Waste:	No
Active Site State-Reg Handler:	---
Federal Facility Indicator:	Not reported
Hazardous Secondary Material Indicator:	N
Sub-Part K Indicator:	Not reported
2018 GPRC Permit Baseline:	Not on the Baseline
2018 GPRC Renewals Baseline:	Not on the Baseline
202 GPRC Corrective Action Baseline:	No
Subject to Corrective Action Universe:	No
Non-TSDFs Where RCRA CA has Been Imposed Universe:	No
Corrective Action Priority Ranking:	No NCAPS ranking
Environmental Control Indicator:	No
Institutional Control Indicator:	No

Map ID  
Direction  
Distance  
Elevation

MAP FINDINGS

Site

Database(s)

EDR ID Number  
EPA ID Number

**ANIMATION RESEARCH LIBRARY (Continued)**

**1027462902**

Human Exposure Controls Indicator: N/A  
Groundwater Controls Indicator: N/A  
Significant Non-Complier Universe: No  
Unaddressed Significant Non-Complier Universe: No  
Addressed Significant Non-Complier Universe: No  
Significant Non-Complier With a Compliance Schedule Universe: No  
Financial Assurance Required: Not reported  
Handler Date of Last Change: 20221027  
Recognized Trader-Importer: No  
Recognized Trader-Exporter: No  
Importer of Spent Lead Acid Batteries: No  
Exporter of Spent Lead Acid Batteries: No  
Recycler Activity Without Storage: No  
Manifest Broker: No  
Sub-Part P Indicator: No

Handler - Owner Operator:

Owner/Operator Indicator: Operator  
Owner/Operator Name: CHRISTINE LANSSEN  
Legal Status: Other  
Date Became Current: Not reported  
Date Ended Current: Not reported  
Owner/Operator Address: 500 SO. BUENA VISTA STREET  
Owner/Operator City,State,Zip: BURBANK, CA 91521  
Owner/Operator Telephone: 818-560-6785  
Owner/Operator Telephone Ext: Not reported  
Owner/Operator Fax: Not reported  
Owner/Operator Email: Not reported

Owner/Operator Indicator: Owner  
Owner/Operator Name: ANIMATION RESEARCH LIBRARY  
Legal Status: Other  
Date Became Current: Not reported  
Date Ended Current: Not reported  
Owner/Operator Address: 500 SO. BUENA VISTA STREET  
Owner/Operator City,State,Zip: BURBANK, CA 91521  
Owner/Operator Telephone: 818-560-6785  
Owner/Operator Telephone Ext: Not reported  
Owner/Operator Fax: Not reported  
Owner/Operator Email: Not reported

Historic Generators:

Receive Date: 20221027  
Handler Name: ANIMATION RESEARCH LIBRARY  
Federal Waste Generator Description: Not a generator, verified  
State District Owner: Not reported  
Large Quantity Handler of Universal Waste: No  
Recognized Trader Importer: No  
Recognized Trader Exporter: No  
Spent Lead Acid Battery Importer: No  
Spent Lead Acid Battery Exporter: No  
Current Record: Yes  
Non Storage Recycler Activity: No  
Electronic Manifest Broker: No



Map ID  
 Direction  
 Distance  
 Elevation

MAP FINDINGS

Site

Database(s)

EDR ID Number  
 EPA ID Number

**ANIMATION RESEARCH LIBRARY (Continued)**

**1027462902**

List of NAICS Codes and Descriptions:

NAICS Code: 512120  
 NAICS Description: MOTION PICTURE AND VIDEO DISTRIBUTION

Facility Has Received Notices of Violations:

Violations: No Violations Found

Evaluation Action Summary:

Evaluations: No Evaluations Found

**K67  
 NW  
 1/8-1/4  
 0.158 mi.  
 832 ft.**

**GENERAL CONNECTORS CORP  
 3205 BURTON AVENUE  
 BURBANK, CA 91504  
 Site 2 of 6 in cluster K**

**RCRA-SQG 1000213955  
 FINDS CAD981457906  
 ECHO  
 HWTS  
 HAZNET**

**Relative:  
 Higher  
 Actual:  
 681 ft.**

RCRA Listings:  
 Date Form Received by Agency: 19860402  
 Handler Name: General Connectors Corp  
 Handler Address: 3205 BURTON AVENUE  
 Handler City,State,Zip: BURBANK, CA 91504  
 EPA ID: CAD981457906  
 Contact Name: ENVIRONMENTAL MANAGER  
 Contact Address: 3205 BURTON AVENUE  
 Contact City,State,Zip: BURBANK, CA 91504  
 Contact Telephone: 818-843-8636  
 Contact Fax: Not reported  
 Contact Email: Not reported  
 Contact Title: Not reported  
 EPA Region: 09  
 Land Type: Other  
 Federal Waste Generator Description: Small Quantity Generator  
 Non-Notifier: Not reported  
 Biennial Report Cycle: Not reported  
 Accessibility: Not reported  
 Active Site Indicator: Handler Activities  
 State District Owner: Ca  
 State District: 3  
 Mailing Address: PO BOX 7059  
 Mailing City,State,Zip: BURBANK, CA 91510  
 Owner Name: Bestobell/Mcintee  
 Owner Type: Private  
 Operator Name: Not Required  
 Operator Type: Private  
 Short-Term Generator Activity: No  
 Importer Activity: No  
 Mixed Waste Generator: No  
 Transporter Activity: No  
 Transfer Facility Activity: No  
 Recycler Activity with Storage: No  
 Small Quantity On-Site Burner Exemption: No  
 Smelting Melting and Refining Furnace Exemption: No  
 Underground Injection Control: No  
 Off-Site Waste Receipt: No  
 Universal Waste Indicator: No

Map ID  
 Direction  
 Distance  
 Elevation

MAP FINDINGS

Site

Database(s)

EDR ID Number  
 EPA ID Number

**GENERAL CONNECTORS CORP (Continued)**

**1000213955**

Universal Waste Destination Facility:	No
Federal Universal Waste:	No
Active Site State-Reg Handler:	---
Federal Facility Indicator:	Not reported
Hazardous Secondary Material Indicator:	NN
Sub-Part K Indicator:	Not reported
2018 GPRA Permit Baseline:	Not on the Baseline
2018 GPRA Renewals Baseline:	Not on the Baseline
202 GPRA Corrective Action Baseline:	No
Subject to Corrective Action Universe:	No
Non-TSDFs Where RCRA CA has Been Imposed Universe:	No
Corrective Action Priority Ranking:	No NCAPS ranking
Environmental Control Indicator:	No
Institutional Control Indicator:	No
Human Exposure Controls Indicator:	N/A
Groundwater Controls Indicator:	N/A
Significant Non-Complier Universe:	No
Unaddressed Significant Non-Complier Universe:	No
Addressed Significant Non-Complier Universe:	No
Significant Non-Complier With a Compliance Schedule Universe:	No
Financial Assurance Required:	Not reported
Handler Date of Last Change:	20020627
Recognized Trader-Importer:	No
Recognized Trader-Exporter:	No
Importer of Spent Lead Acid Batteries:	No
Exporter of Spent Lead Acid Batteries:	No
Recycler Activity Without Storage:	Not reported
Manifest Broker:	Not reported
Sub-Part P Indicator:	No

Handler - Owner Operator:

Owner/Operator Indicator:	Owner
Owner/Operator Name: BESTOBELL/MCINTEE	
Legal Status:	Private
Date Became Current:	Not reported
Date Ended Current:	Not reported
Owner/Operator Address:	NOT REQUIRED
Owner/Operator City,State,Zip:	NOT REQUIRED, ME 99999
Owner/Operator Telephone:	415-555-1212
Owner/Operator Telephone Ext:	Not reported
Owner/Operator Fax:	Not reported
Owner/Operator Email:	Not reported

Owner/Operator Indicator:	Operator
Owner/Operator Name: NOT REQUIRED	
Legal Status:	Private
Date Became Current:	Not reported
Date Ended Current:	Not reported
Owner/Operator Address:	NOT REQUIRED
Owner/Operator City,State,Zip:	NOT REQUIRED, ME 99999
Owner/Operator Telephone:	415-555-1212
Owner/Operator Telephone Ext:	Not reported
Owner/Operator Fax:	Not reported
Owner/Operator Email:	Not reported

Map ID  
Direction  
Distance  
Elevation

MAP FINDINGS

Site

Database(s)

EDR ID Number  
EPA ID Number

**GENERAL CONNECTORS CORP (Continued)**

**1000213955**

Historic Generators:

Receive Date: 19860402  
Handler Name: GENERAL CONNECTORS CORP  
Federal Waste Generator Description: Small Quantity Generator  
State District Owner: Ca  
Large Quantity Handler of Universal Waste: No  
Recognized Trader Importer: No  
Recognized Trader Exporter: No  
Spent Lead Acid Battery Importer: No  
Spent Lead Acid Battery Exporter: No  
Current Record: Yes  
Non Storage Recycler Activity: Not reported  
Electronic Manifest Broker: Not reported

List of NAICS Codes and Descriptions:

NAICS Codes: No NAICS Codes Found

Facility Has Received Notices of Violations:

Violations: No Violations Found

Evaluation Action Summary:

Evaluations: No Evaluations Found

FINDS:

Registry ID: 110002714180

[Click Here for FRS Facility Detail Report:](#)

Environmental Interest/Information System:

The Resource Conservation and Recovery Act Information System (RCRAInfo) is EPA's comprehensive information system in support of the Resource Conservation and Recovery Act (RCRA) of 1976 and the Hazardous and Solid Waste Amendments (HSWA) of 1984. It tracks many types of information about generators, transporters, treaters, storers, and disposers of hazardous waste.

[Click this hyperlink](#) while viewing on your computer to access additional FINDS: detail in the EDR Site Report.

ECHO:

Envid: 1000213955  
Registry ID: 110002714180  
DFR URL: <http://echo.epa.gov/detailed-facility-report?fid=110002714180>  
Name: GENERAL CONNECTORS CORP  
Address: 3205 BURTON AVENUE  
City,State,Zip: BURBANK, CA 91504

HWTS:

Name: GENERAL CONNECTORS CORP  
Address: 3205 BURTON AVENUE  
Address 2: Not reported  
City,State,Zip: BURBANK, CA 91504  
EPA ID: CAD981457906  
Inactive Date: 06/30/1999

Map ID  
Direction  
Distance  
Elevation

MAP FINDINGS

Site

Database(s)

EDR ID Number  
EPA ID Number

**GENERAL CONNECTORS CORP (Continued)**

**1000213955**

Create Date: 04/10/1987  
Last Act Date: Not reported  
Mailing Name: Not reported  
Mailing Address: 3205 BURTON AVENUE  
Mailing Address 2: Not reported  
Mailing City,State,Zip: BURBANK, CA 915040000  
Owner Name: MEGGITT USA  
Owner Address: 540 N COMMERCIAL ST  
Owner Address 2: Not reported  
Owner City,State,Zip: MANCHESTER, NH  
Owner Phone: Not reported  
Owner Fax: Not reported  
Contact Name: ELIZABETH ALVAREZ  
Contact Address: INACTIVE PER VQ99 - BMI  
Contact Address 2: Not reported  
City,State,Zip: SAN FERNANDO, CA 913400000  
Contact Phone: Not reported  
Contact Fax: Not reported  
Facility Status: Inactive  
Facility Type: PERMANENT  
Category: FEDERAL  
Latitude: 34.196394  
Longitude: -118.346287

**NAICS:**

EPA ID: CAD981457906  
Create Date: 2002-03-14 16:36:26.000  
NAICS Code: 3329  
NAICS Description: Other Fabricated Metal Product Manufacturing  
Issued EPA ID Date: 1987-04-10 00:00:00  
Inactive Date: 1999-06-30 00:00:00  
Facility Name: GENERAL CONNECTORS CORP  
Facility Address: 3205 BURTON AVENUE  
Facility Address 2: Not reported  
Facility City: BURBANK  
Facility County: Not reported  
Facility State: CA  
Facility Zip: 915040000

**HAZNET:**

Name: GENERAL CONNECTORS CORP  
Address: 3205 BURTON AVENUE  
Address 2: Not reported  
City,State,Zip: BURBANK, CA 915040000  
Contact: ELIZABETH ALVAREZ  
Telephone: 8183610900  
Mailing Name: Not reported  
Mailing Address: 3205 BURTON AVENUE

Year: 2000  
Gepaid: CAD981457906  
TSD EPA ID: CAT080013352  
CA Waste Code: 223 - Unspecified oil-containing waste  
Disposal Method: R01 - Recycler  
Tons: 3.7947

Map ID  
Direction  
Distance  
Elevation

MAP FINDINGS

Site

Database(s)

EDR ID Number  
EPA ID Number

**GENERAL CONNECTORS CORP (Continued)**

**1000213955**

Year:	2000
Gepaid:	CAD981457906
TSD EPA ID:	CAT080013352
CA Waste Code:	221 - Waste oil and mixed oil
Disposal Method:	-
Tons:	0.209
Year:	2000
Gepaid:	CAD981457906
TSD EPA ID:	CAT080013352
CA Waste Code:	221 - Waste oil and mixed oil
Disposal Method:	R01 - Recycler
Tons:	0.209
Year:	2000
Gepaid:	CAD981457906
TSD EPA ID:	CAD982444481
CA Waste Code:	223 - Unspecified oil-containing waste
Disposal Method:	H01 - Transfer Station
Tons:	0.2085
Year:	2000
Gepaid:	CAD981457906
TSD EPA ID:	CAD982444481
CA Waste Code:	352 - Other organic solids
Disposal Method:	H01 - Transfer Station
Tons:	0.25
Year:	2000
Gepaid:	CAD981457906
TSD EPA ID:	CAD982444481
CA Waste Code:	331 - Off-specification, aged or surplus organics
Disposal Method:	H01 - Transfer Station
Tons:	0.1155
Year:	2000
Gepaid:	CAD981457906
TSD EPA ID:	CAD008252405
CA Waste Code:	213 - Hydrocarbon solvents (benzene, hexane, Stoddard, Etc.)
Disposal Method:	R01 - Recycler
Tons:	0.2919
Year:	2000
Gepaid:	CAD981457906
TSD EPA ID:	CAD097030993
CA Waste Code:	791 - Liquids with pH <= 2
Disposal Method:	R01 - Recycler
Tons:	0.0875
Year:	2000
Gepaid:	CAD981457906
TSD EPA ID:	CAD097030993
CA Waste Code:	122 - Alkaline solution without metals pH >= 12.5
Disposal Method:	R01 - Recycler
Tons:	0.4587
Year:	2000

Map ID  
Direction  
Distance  
Elevation

MAP FINDINGS

Site

Database(s)

EDR ID Number  
EPA ID Number

**GENERAL CONNECTORS CORP (Continued)**

**1000213955**

Gepaid: CAD981457906  
TSD EPA ID: CAD097030993  
CA Waste Code: 135 - Unspecified aqueous solution  
Disposal Method: R01 - Recycler  
Tons: 2.52

[Click this hyperlink](#) while viewing on your computer to access  
66 additional CA HAZNET: record(s) in the EDR Site Report.

Additional Info:

Year: 2000  
Gen EPA ID: CAD981457906

Shipment Date: 20001114  
Creation Date: 1/9/2001 0:00:00  
Receipt Date: 20001120  
Manifest ID: 20404169  
Trans EPA ID: CAD000628636  
Trans Name: Not reported  
Trans 2 EPA ID: Not reported  
Trans 2 Name: Not reported  
TSD EPA ID: CAD097030993  
Trans Name: Not reported  
TSD Alt EPA ID: CAD097030993  
TSD Alt Name: Not reported  
Waste Code Description: 122 - Alkaline solution without metals (pH > 12.5)  
RCRA Code: D002  
Meth Code: R01 - Recycler  
Quantity Tons: 0.4587  
Waste Quantity: 110  
Quantity Unit: G  
Additional Code 1: Not reported  
Additional Code 2: Not reported  
Additional Code 3: Not reported  
Additional Code 4: Not reported  
Additional Code 5: Not reported

Shipment Date: 20001114  
Creation Date: 1/9/2001 0:00:00  
Receipt Date: 20001120  
Manifest ID: 20404169  
Trans EPA ID: CAD000628636  
Trans Name: Not reported  
Trans 2 EPA ID: Not reported  
Trans 2 Name: Not reported  
TSD EPA ID: CAD097030993  
Trans Name: Not reported  
TSD Alt EPA ID: CAD097030993  
TSD Alt Name: Not reported  
Waste Code Description: 791 - Liquids with pH < 2 792 Liquids with pH < 2 with metals  
RCRA Code: D002  
Meth Code: R01 - Recycler  
Quantity Tons: 0.0834  
Waste Quantity: 20  
Quantity Unit: G  
Additional Code 1: Not reported

Map ID  
Direction  
Distance  
Elevation

MAP FINDINGS

Site

Database(s)

EDR ID Number  
EPA ID Number

**GENERAL CONNECTORS CORP (Continued)**

**1000213955**

Additional Code 2:	Not reported
Additional Code 3:	Not reported
Additional Code 4:	Not reported
Additional Code 5:	Not reported
Shipment Date:	20001110
Creation Date:	1/9/2001 0:00:00
Receipt Date:	20001110
Manifest ID:	20404087
Trans EPA ID:	CAD000628636
Trans Name:	Not reported
Trans 2 EPA ID:	Not reported
Trans 2 Name:	Not reported
TSDf EPA ID:	CAD097030993
Trans Name:	Not reported
TSDf Alt EPA ID:	Not reported
TSDf Alt Name:	Not reported
Waste Code Description:	132 - Aqueous solution w/metals (< restricted levels and see waste code 121 for a list of metals
RCRA Code:	Not reported
Meth Code:	R01 - Recycler
Quantity Tons:	3.336
Waste Quantity:	800
Quantity Unit:	G
Additional Code 1:	Not reported
Additional Code 2:	Not reported
Additional Code 3:	Not reported
Additional Code 4:	Not reported
Additional Code 5:	Not reported
Shipment Date:	20001107
Creation Date:	1/9/2001 0:00:00
Receipt Date:	20001107
Manifest ID:	20404076
Trans EPA ID:	CAD000628636
Trans Name:	Not reported
Trans 2 EPA ID:	Not reported
Trans 2 Name:	Not reported
TSDf EPA ID:	CAD097030993
Trans Name:	Not reported
TSDf Alt EPA ID:	Not reported
TSDf Alt Name:	Not reported
Waste Code Description:	792 - Not reported
RCRA Code:	D002
Meth Code:	R01 - Recycler
Quantity Tons:	4.17
Waste Quantity:	1000
Quantity Unit:	G
Additional Code 1:	Not reported
Additional Code 2:	Not reported
Additional Code 3:	Not reported
Additional Code 4:	Not reported
Additional Code 5:	Not reported
Shipment Date:	20001107
Creation Date:	1/9/2001 0:00:00
Receipt Date:	20001107

Map ID  
Direction  
Distance  
Elevation

MAP FINDINGS

Site

Database(s)

EDR ID Number  
EPA ID Number

**GENERAL CONNECTORS CORP (Continued)**

**1000213955**

Manifest ID: 20404152  
Trans EPA ID: CAD000628636  
Trans Name: Not reported  
Trans 2 EPA ID: Not reported  
Trans 2 Name: Not reported  
TSDf EPA ID: CAD097030993  
Trans Name: Not reported  
TSDf Alt EPA ID: Not reported  
TSDf Alt Name: Not reported  
Waste Code Description: 132 - Aqueous solution w/metals (< restricted levels and see waste code 121 for a list of metals  
  
RCRA Code: Not reported  
Meth Code: R01 - Recycler  
Quantity Tons: 10.425  
Waste Quantity: 2500  
Quantity Unit: G  
Additional Code 1: Not reported  
Additional Code 2: Not reported  
Additional Code 3: Not reported  
Additional Code 4: Not reported  
Additional Code 5: Not reported  
  
Shipment Date: 20000725  
Creation Date: 11/13/2000 0:00:00  
Receipt Date: 20000728  
Manifest ID: 99317370  
Trans EPA ID: CAD000628636  
Trans Name: Not reported  
Trans 2 EPA ID: Not reported  
Trans 2 Name: Not reported  
TSDf EPA ID: CAD008252405  
Trans Name: Not reported  
TSDf Alt EPA ID: CAD008252405  
TSDf Alt Name: Not reported  
Waste Code Description: 213 - Hydrocarbon solvents (benzene, hexane, Stoddard, etc.  
RCRA Code: D001  
Meth Code: R01 - Recycler  
Quantity Tons: 0.0834  
Waste Quantity: 20  
Quantity Unit: G  
Additional Code 1: Not reported  
Additional Code 2: Not reported  
Additional Code 3: Not reported  
Additional Code 4: Not reported  
Additional Code 5: Not reported  
  
Shipment Date: 20000725  
Creation Date: 10/23/2000 0:00:00  
Receipt Date: 20000801  
Manifest ID: 99317489  
Trans EPA ID: CAD000628636  
Trans Name: Not reported  
Trans 2 EPA ID: Not reported  
Trans 2 Name: Not reported  
TSDf EPA ID: CAD097030993  
Trans Name: Not reported  
TSDf Alt EPA ID: CAD097030993



Map ID  
Direction  
Distance  
Elevation

MAP FINDINGS

Site

Database(s)

EDR ID Number  
EPA ID Number

**GENERAL CONNECTORS CORP (Continued)**

**1000213955**

TSDF Alt Name: Not reported  
Waste Code Description: 791 - Liquids with pH < 2 792 Liquids with pH < 2 with metals  
RCRA Code: D002  
Meth Code: R01 - Recycler  
Quantity Tons: 0.0041  
Waste Quantity: 1  
Quantity Unit: G  
Additional Code 1: Not reported  
Additional Code 2: Not reported  
Additional Code 3: Not reported  
Additional Code 4: Not reported  
Additional Code 5: Not reported

Shipment Date: 20000725  
Creation Date: 9/25/2000 0:00:00  
Receipt Date: 20000728  
Manifest ID: 99317372  
Trans EPA ID: CAD000628636  
Trans Name: Not reported  
Trans 2 EPA ID: Not reported  
Trans 2 Name: Not reported  
TSDF EPA ID: CAD982444481  
Trans Name: Not reported  
TSDF Alt EPA ID: Not reported  
TSDF Alt Name: Not reported  
Waste Code Description: 352 - Other organic solids  
RCRA Code: Not reported  
Meth Code: H01 - Transfer Station  
Quantity Tons: 0.15  
Waste Quantity: 300  
Quantity Unit: P  
Additional Code 1: Not reported  
Additional Code 2: Not reported  
Additional Code 3: Not reported  
Additional Code 4: Not reported  
Additional Code 5: Not reported

Shipment Date: 20000725  
Creation Date: 9/25/2000 0:00:00  
Receipt Date: 20000728  
Manifest ID: 99317372  
Trans EPA ID: CAD000628636  
Trans Name: Not reported  
Trans 2 EPA ID: Not reported  
Trans 2 Name: Not reported  
TSDF EPA ID: CAD982444481  
Trans Name: Not reported  
TSDF Alt EPA ID: Not reported  
TSDF Alt Name: Not reported  
Waste Code Description: 352 - Other organic solids  
RCRA Code: Not reported  
Meth Code: H01 - Transfer Station  
Quantity Tons: 0.1  
Waste Quantity: 200  
Quantity Unit: P  
Additional Code 1: Not reported  
Additional Code 2: Not reported

Map ID  
Direction  
Distance  
Elevation

MAP FINDINGS

Site

Database(s)

EDR ID Number  
EPA ID Number

**GENERAL CONNECTORS CORP (Continued)**

**1000213955**

Additional Code 3:	Not reported
Additional Code 4:	Not reported
Additional Code 5:	Not reported
Shipment Date:	20000725
Creation Date:	9/25/2000 0:00:00
Receipt Date:	20000728
Manifest ID:	99317372
Trans EPA ID:	CAD000628636
Trans Name:	Not reported
Trans 2 EPA ID:	Not reported
Trans 2 Name:	Not reported
TSDf EPA ID:	CAD982444481
Trans Name:	Not reported
TSDf Alt EPA ID:	Not reported
TSDf Alt Name:	Not reported
Waste Code Description:	223 - Unspecified oil-containing waste
RCRA Code:	Not reported
Meth Code:	H01 - Transfer Station
Quantity Tons:	0.2085
Waste Quantity:	50
Quantity Unit:	G
Additional Code 1:	Not reported
Additional Code 2:	Not reported
Additional Code 3:	Not reported
Additional Code 4:	Not reported
Additional Code 5:	Not reported
Additional Info:	
Year:	1999
Gen EPA ID:	CAD981457906
Shipment Date:	19990804
Creation Date:	10/26/1999 0:00:00
Receipt Date:	19990804
Manifest ID:	99278902
Trans EPA ID:	CAD000628636
Trans Name:	Not reported
Trans 2 EPA ID:	Not reported
Trans 2 Name:	Not reported
TSDf EPA ID:	CAD097030993
Trans Name:	Not reported
TSDf Alt EPA ID:	Not reported
TSDf Alt Name:	Not reported
Waste Code Description:	792 - Not reported
RCRA Code:	D002
Meth Code:	R01 - Recycler
Quantity Tons:	4.17
Waste Quantity:	1000
Quantity Unit:	G
Additional Code 1:	Not reported
Additional Code 2:	Not reported
Additional Code 3:	Not reported
Additional Code 4:	Not reported
Additional Code 5:	Not reported
Shipment Date:	19990324

Map ID  
Direction  
Distance  
Elevation

MAP FINDINGS

Site

Database(s)

EDR ID Number  
EPA ID Number

GENERAL CONNECTORS CORP (Continued)

1000213955

Creation Date: 5/27/1999 0:00:00  
Receipt Date: 19990326  
Manifest ID: 99287238  
Trans EPA ID: CAD000628636  
Trans Name: Not reported  
Trans 2 EPA ID: Not reported  
Trans 2 Name: Not reported  
TSDf EPA ID: CAD008252405  
Trans Name: Not reported  
TSDf Alt EPA ID: CAD008252405  
TSDf Alt Name: Not reported  
Waste Code Description: 212 - Oxygenated solvents (acetone, butanol, ethyl acetate, etc.  
RCRA Code: D001  
Meth Code: R01 - Recycler  
Quantity Tons: 0.1815  
Waste Quantity: 55  
Quantity Unit: G  
Additional Code 1: Not reported  
Additional Code 2: Not reported  
Additional Code 3: Not reported  
Additional Code 4: Not reported  
Additional Code 5: Not reported

Shipment Date: 19990324  
Creation Date: 5/17/1999 0:00:00  
Receipt Date: 19990330  
Manifest ID: 99287239  
Trans EPA ID: CAD000628636  
Trans Name: Not reported  
Trans 2 EPA ID: CAD028277036  
Trans 2 Name: Not reported  
TSDf EPA ID: CAT080013352  
Trans Name: Not reported  
TSDf Alt EPA ID: Not reported  
TSDf Alt Name: Not reported  
Waste Code Description: 223 - Unspecified oil-containing waste  
RCRA Code: Not reported  
Meth Code: R01 - Recycler  
Quantity Tons: 0.688  
Waste Quantity: 165  
Quantity Unit: G  
Additional Code 1: Not reported  
Additional Code 2: Not reported  
Additional Code 3: Not reported  
Additional Code 4: Not reported  
Additional Code 5: Not reported

Shipment Date: 19990210  
Creation Date: 5/4/1999 0:00:00  
Receipt Date: 19990210  
Manifest ID: 98574466  
Trans EPA ID: CAD000628636  
Trans Name: Not reported  
Trans 2 EPA ID: Not reported  
Trans 2 Name: Not reported  
TSDf EPA ID: CAD097030993  
Trans Name: Not reported

Map ID  
Direction  
Distance  
Elevation

MAP FINDINGS

Site

Database(s)

EDR ID Number  
EPA ID Number

**GENERAL CONNECTORS CORP (Continued)**

**1000213955**

TSDF Alt EPA ID:	CAD097030993
TSDF Alt Name:	Not reported
Waste Code Description:	135 - Unspecified aqueous solution
RCRA Code:	Not reported
Meth Code:	R01 - Recycler
Quantity Tons:	2.1
Waste Quantity:	500
Quantity Unit:	G
Additional Code 1:	Not reported
Additional Code 2:	Not reported
Additional Code 3:	Not reported
Additional Code 4:	Not reported
Additional Code 5:	Not reported
Shipment Date:	19990210
Creation Date:	5/4/1999 0:00:00
Receipt Date:	19990210
Manifest ID:	98574465
Trans EPA ID:	CAD000628636
Trans Name:	Not reported
Trans 2 EPA ID:	Not reported
Trans 2 Name:	Not reported
TSDF EPA ID:	CAD097030993
Trans Name:	Not reported
TSDF Alt EPA ID:	CAD097030993
TSDF Alt Name:	Not reported
Waste Code Description:	792 - Not reported
RCRA Code:	D002
Meth Code:	R01 - Recycler
Quantity Tons:	3.336
Waste Quantity:	800
Quantity Unit:	G
Additional Code 1:	Not reported
Additional Code 2:	Not reported
Additional Code 3:	Not reported
Additional Code 4:	Not reported
Additional Code 5:	Not reported
Additional Info:	
Year:	1998
Gen EPA ID:	CAD981457906
Shipment Date:	19980722
Creation Date:	10/1/1998 0:00:00
Receipt Date:	19980728
Manifest ID:	98330378
Trans EPA ID:	CAD000628636
Trans Name:	Not reported
Trans 2 EPA ID:	CAD028277036
Trans 2 Name:	Not reported
TSDF EPA ID:	CAT080013352
Trans Name:	Not reported
TSDF Alt EPA ID:	Not reported
TSDF Alt Name:	Not reported
Waste Code Description:	223 - Unspecified oil-containing waste
RCRA Code:	Not reported
Meth Code:	R01 - Recycler

Map ID  
Direction  
Distance  
Elevation

MAP FINDINGS

Site

Database(s)

EDR ID Number  
EPA ID Number

**GENERAL CONNECTORS CORP (Continued)**

**1000213955**

Quantity Tons: 0.9174  
Waste Quantity: 220  
Quantity Unit: G  
Additional Code 1: Not reported  
Additional Code 2: Not reported  
Additional Code 3: Not reported  
Additional Code 4: Not reported  
Additional Code 5: Not reported

Shipment Date: 19980618  
Creation Date: 9/3/1998 0:00:00  
Receipt Date: 19980618  
Manifest ID: 98330138  
Trans EPA ID: CAD000628636  
Trans Name: Not reported  
Trans 2 EPA ID: Not reported  
Trans 2 Name: Not reported  
TSDf EPA ID: CAD097030993  
Trans Name: Not reported  
TSDf Alt EPA ID: Not reported  
TSDf Alt Name: Not reported  
Waste Code Description: 792 - Not reported  
RCRA Code: D002  
Meth Code: R01 - Recycler  
Quantity Tons: 4.17  
Waste Quantity: 1000  
Quantity Unit: G  
Additional Code 1: Not reported  
Additional Code 2: Not reported  
Additional Code 3: Not reported  
Additional Code 4: Not reported  
Additional Code 5: Not reported

Shipment Date: 19980618  
Creation Date: 9/3/1998 0:00:00  
Receipt Date: 19980618  
Manifest ID: 98330141  
Trans EPA ID: CAD000628636  
Trans Name: Not reported  
Trans 2 EPA ID: Not reported  
Trans 2 Name: Not reported  
TSDf EPA ID: CAD097030993  
Trans Name: Not reported  
TSDf Alt EPA ID: Not reported  
TSDf Alt Name: Not reported  
Waste Code Description: 135 - Unspecified aqueous solution  
RCRA Code: Not reported  
Meth Code: R01 - Recycler  
Quantity Tons: 2.1  
Waste Quantity: 500  
Quantity Unit: G  
Additional Code 1: Not reported  
Additional Code 2: Not reported  
Additional Code 3: Not reported  
Additional Code 4: Not reported  
Additional Code 5: Not reported

Map ID  
Direction  
Distance  
Elevation

MAP FINDINGS

Site

Database(s)

EDR ID Number  
EPA ID Number

**GENERAL CONNECTORS CORP (Continued)**

**1000213955**

Shipment Date: 19980528  
Creation Date: 9/3/1998 0:00:00  
Receipt Date: 19980604  
Manifest ID: 98330024  
Trans EPA ID: CAD000628636  
Trans Name: Not reported  
Trans 2 EPA ID: Not reported  
Trans 2 Name: Not reported  
TSDf EPA ID: CAD008252405  
Trans Name: Not reported  
TSDf Alt EPA ID: Not reported  
TSDf Alt Name: Not reported  
Waste Code Description: 212 - Oxygenated solvents (acetone, butanol, ethyl acetate, etc.  
RCRA Code: D001  
Meth Code: R01 - Recycler  
Quantity Tons: 0.1815  
Waste Quantity: 55  
Quantity Unit: G  
Additional Code 1: Not reported  
Additional Code 2: Not reported  
Additional Code 3: Not reported  
Additional Code 4: Not reported  
Additional Code 5: Not reported

Shipment Date: 19980528  
Creation Date: 8/3/1998 0:00:00  
Receipt Date: 19980604  
Manifest ID: 98330025  
Trans EPA ID: CAD000628636  
Trans Name: Not reported  
Trans 2 EPA ID: CAD028277036  
Trans 2 Name: Not reported  
TSDf EPA ID: CAT080013352  
Trans Name: Not reported  
TSDf Alt EPA ID: Not reported  
TSDf Alt Name: Not reported  
Waste Code Description: 223 - Unspecified oil-containing waste  
RCRA Code: Not reported  
Meth Code: R01 - Recycler  
Quantity Tons: 0.2293  
Waste Quantity: 55  
Quantity Unit: G  
Additional Code 1: Not reported  
Additional Code 2: Not reported  
Additional Code 3: Not reported  
Additional Code 4: Not reported  
Additional Code 5: Not reported

Shipment Date: 19980115  
Creation Date: 4/16/1998 0:00:00  
Receipt Date: 19980115  
Manifest ID: 96752297  
Trans EPA ID: CAD000628636  
Trans Name: Not reported  
Trans 2 EPA ID: Not reported  
Trans 2 Name: Not reported  
TSDf EPA ID: CAD097030993

Map ID  
Direction  
Distance  
Elevation

MAP FINDINGS

Site

Database(s)

EDR ID Number  
EPA ID Number

GENERAL CONNECTORS CORP (Continued)

1000213955

Trans Name:	Not reported
TSDF Alt EPA ID:	Not reported
TSDF Alt Name:	Not reported
Waste Code Description:	792 - Not reported
RCRA Code:	D002
Meth Code:	R01 - Recycler
Quantity Tons:	4.17
Waste Quantity:	1000
Quantity Unit:	G
Additional Code 1:	Not reported
Additional Code 2:	Not reported
Additional Code 3:	Not reported
Additional Code 4:	Not reported
Additional Code 5:	Not reported
Additional Info:	
Year:	1997
Gen EPA ID:	CAD981457906
Shipment Date: 19970717	
Creation Date: 12/4/1997 0:00:00	
Receipt Date: 19970717	
Manifest ID: 96826728	
Trans EPA ID: CAD000628636	
Trans Name: Not reported	
Trans 2 EPA ID: Not reported	
Trans 2 Name: Not reported	
TSDF EPA ID: CAD097030993	
Trans Name: Not reported	
TSDF Alt EPA ID: Not reported	
TSDF Alt Name: Not reported	
Waste Code Description: 135 - Unspecified aqueous solution	
RCRA Code: Not reported	
Meth Code: R01 - Recycler	
Quantity Tons: 2.1	
Waste Quantity: 500	
Quantity Unit: G	
Additional Code 1: Not reported	
Additional Code 2: Not reported	
Additional Code 3: Not reported	
Additional Code 4: Not reported	
Additional Code 5: Not reported	
Shipment Date: 19970717	
Creation Date: 12/4/1997 0:00:00	
Receipt Date: 19970717	
Manifest ID: 96826727	
Trans EPA ID: CAD000628636	
Trans Name: Not reported	
Trans 2 EPA ID: Not reported	
Trans 2 Name: Not reported	
TSDF EPA ID: CAD097030993	
Trans Name: Not reported	
TSDF Alt EPA ID: Not reported	
TSDF Alt Name: Not reported	
Waste Code Description: 792 - Not reported	
RCRA Code: D002	

Map ID  
Direction  
Distance  
Elevation

MAP FINDINGS

Site

Database(s)

EDR ID Number  
EPA ID Number

GENERAL CONNECTORS CORP (Continued)

1000213955

Meth Code:	R01 - Recycler
Quantity Tons:	4.17
Waste Quantity:	1000
Quantity Unit:	G
Additional Code 1:	Not reported
Additional Code 2:	Not reported
Additional Code 3:	Not reported
Additional Code 4:	Not reported
Additional Code 5:	Not reported
Shipment Date:	19970515
Creation Date:	12/4/1997 0:00:00
Receipt Date:	19970516
Manifest ID:	96864814
Trans EPA ID:	CAD000628636
Trans Name:	Not reported
Trans 2 EPA ID:	Not reported
Trans 2 Name:	Not reported
TSDf EPA ID:	CAD008252405
Trans Name:	Not reported
TSDf Alt EPA ID:	CAD008252405
TSDf Alt Name:	Not reported
Waste Code Description:	212 - Oxygenated solvents (acetone, butanol, ethyl acetate, etc.
RCRA Code:	D001
Meth Code:	R01 - Recycler
Quantity Tons:	0.1815
Waste Quantity:	55
Quantity Unit:	G
Additional Code 1:	Not reported
Additional Code 2:	Not reported
Additional Code 3:	Not reported
Additional Code 4:	Not reported
Additional Code 5:	Not reported
Shipment Date:	19970515
Creation Date:	9/12/1997 0:00:00
Receipt Date:	19970516
Manifest ID:	96882611
Trans EPA ID:	CAD000628636
Trans Name:	Not reported
Trans 2 EPA ID:	Not reported
Trans 2 Name:	Not reported
TSDf EPA ID:	CAD097030993
Trans Name:	Not reported
TSDf Alt EPA ID:	CAD097030993
TSDf Alt Name:	Not reported
Waste Code Description:	122 - Alkaline solution without metals (pH > 12.5
RCRA Code:	D002
Meth Code:	R01 - Recycler
Quantity Tons:	1.05
Waste Quantity:	2100
Quantity Unit:	P
Additional Code 1:	Not reported
Additional Code 2:	Not reported
Additional Code 3:	Not reported
Additional Code 4:	Not reported
Additional Code 5:	Not reported



Map ID  
Direction  
Distance  
Elevation

MAP FINDINGS

Site

Database(s)

EDR ID Number  
EPA ID Number

**GENERAL CONNECTORS CORP (Continued)**

**1000213955**

Shipment Date: 19970206  
Creation Date: 6/26/1997 0:00:00  
Receipt Date: 19970206  
Manifest ID: 96773510  
Trans EPA ID: CAD000628636  
Trans Name: Not reported  
Trans 2 EPA ID: Not reported  
Trans 2 Name: Not reported  
TSDf EPA ID: CAD097030993  
Trans Name: Not reported  
TSDf Alt EPA ID: CAD097030993  
TSDf Alt Name: Not reported  
Waste Code Description: 792 - Not reported  
RCRA Code: D002  
Meth Code: R01 - Recycler  
Quantity Tons: 1.668  
Waste Quantity: 400  
Quantity Unit: G  
Additional Code 1: Not reported  
Additional Code 2: Not reported  
Additional Code 3: Not reported  
Additional Code 4: Not reported  
Additional Code 5: Not reported

Shipment Date: 19970113  
Creation Date: 5/30/1997 0:00:00  
Receipt Date: 19970113  
Manifest ID: 96773396  
Trans EPA ID: CAD000628636  
Trans Name: Not reported  
Trans 2 EPA ID: Not reported  
Trans 2 Name: Not reported  
TSDf EPA ID: CAD097030993  
Trans Name: Not reported  
TSDf Alt EPA ID: Not reported  
TSDf Alt Name: Not reported  
Waste Code Description: 792 - Not reported  
RCRA Code: D002  
Meth Code: R01 - Recycler  
Quantity Tons: 1.7722  
Waste Quantity: 425  
Quantity Unit: G  
Additional Code 1: Not reported  
Additional Code 2: Not reported  
Additional Code 3: Not reported  
Additional Code 4: Not reported  
Additional Code 5: Not reported

Additional Info:  
Year: 1996  
Gen EPA ID: CAD981457906

Shipment Date: 19961106  
Creation Date: 5/21/1997 0:00:00  
Receipt Date: 19961107  
Manifest ID: 96551873  
Trans EPA ID: CAD000628636

Map ID  
Direction  
Distance  
Elevation

MAP FINDINGS

Site

Database(s)

EDR ID Number  
EPA ID Number

GENERAL CONNECTORS CORP (Continued)

1000213955

Trans Name: Not reported  
Trans 2 EPA ID: Not reported  
Trans 2 Name: Not reported  
TSDf EPA ID: CAD008252405  
Trans Name: Not reported  
TSDf Alt EPA ID: Not reported  
TSDf Alt Name: Not reported  
Waste Code Description: 212 - Oxygenated solvents (acetone, butanol, ethyl acetate, etc.)  
RCRA Code: D001  
Meth Code: R01 - Recycler  
Quantity Tons: 0.1815  
Waste Quantity: 55  
Quantity Unit: G  
Additional Code 1: Not reported  
Additional Code 2: Not reported  
Additional Code 3: Not reported  
Additional Code 4: Not reported  
Additional Code 5: Not reported

Shipment Date: 19961106  
Creation Date: 5/21/1997 0:00:00  
Receipt Date: 19961108  
Manifest ID: 96551874  
Trans EPA ID: CAD000628636  
Trans Name: Not reported  
Trans 2 EPA ID: Not reported  
Trans 2 Name: Not reported  
TSDf EPA ID: CAD982444481  
Trans Name: Not reported  
TSDf Alt EPA ID: Not reported  
TSDf Alt Name: Not reported  
Waste Code Description: 223 - Unspecified oil-containing waste  
RCRA Code: Not reported  
Meth Code: H01 - Transfer Station  
Quantity Tons: 0.2293  
Waste Quantity: 55  
Quantity Unit: G  
Additional Code 1: Not reported  
Additional Code 2: Not reported  
Additional Code 3: Not reported  
Additional Code 4: Not reported  
Additional Code 5: Not reported

Shipment Date: 19961106  
Creation Date: 5/21/1997 0:00:00  
Receipt Date: 19961108  
Manifest ID: 96551874  
Trans EPA ID: CAD000628636  
Trans Name: Not reported  
Trans 2 EPA ID: Not reported  
Trans 2 Name: Not reported  
TSDf EPA ID: CAD982444481  
Trans Name: Not reported  
TSDf Alt EPA ID: Not reported  
TSDf Alt Name: Not reported  
Waste Code Description: 223 - Unspecified oil-containing waste  
RCRA Code: Not reported

Map ID  
Direction  
Distance  
Elevation

MAP FINDINGS

Site

Database(s)

EDR ID Number  
EPA ID Number

GENERAL CONNECTORS CORP (Continued)

1000213955

Meth Code:	R01 - Recycler
Quantity Tons:	0.1
Waste Quantity:	200
Quantity Unit:	P
Additional Code 1:	Not reported
Additional Code 2:	Not reported
Additional Code 3:	Not reported
Additional Code 4:	Not reported
Additional Code 5:	Not reported
Shipment Date:	19960716
Creation Date:	5/20/1997 0:00:00
Receipt Date:	19960716
Manifest ID:	95734886
Trans EPA ID:	CAD000628636
Trans Name:	Not reported
Trans 2 EPA ID:	Not reported
Trans 2 Name:	Not reported
TSDf EPA ID:	CAD097030993
Trans Name:	Not reported
TSDf Alt EPA ID:	Not reported
TSDf Alt Name:	Not reported
Waste Code Description:	121 - Alkaline solution (pH >12.5) with metals (antimony, arsenic, barium, beryllium, cadmium, chromium, cobalt, copper, lead, mercury, molybdenum, nickel, selenium, silver, thallium, vanadium, and zinc
RCRA Code:	D002
Meth Code:	R01 - Recycler
Quantity Tons:	2.502
Waste Quantity:	600
Quantity Unit:	G
Additional Code 1:	Not reported
Additional Code 2:	Not reported
Additional Code 3:	Not reported
Additional Code 4:	Not reported
Additional Code 5:	Not reported
Shipment Date:	19960716
Creation Date:	5/20/1997 0:00:00
Receipt Date:	19960716
Manifest ID:	95734885
Trans EPA ID:	CAD000628636
Trans Name:	Not reported
Trans 2 EPA ID:	Not reported
Trans 2 Name:	Not reported
TSDf EPA ID:	CAD097030993
Trans Name:	Not reported
TSDf Alt EPA ID:	Not reported
TSDf Alt Name:	Not reported
Waste Code Description:	792 - Not reported
RCRA Code:	D002
Meth Code:	R01 - Recycler
Quantity Tons:	4.17
Waste Quantity:	1000
Quantity Unit:	G
Additional Code 1:	Not reported
Additional Code 2:	Not reported
Additional Code 3:	Not reported

Map ID  
Direction  
Distance  
Elevation

MAP FINDINGS

Site

Database(s)

EDR ID Number  
EPA ID Number

**GENERAL CONNECTORS CORP (Continued)**

**1000213955**

Additional Code 4:	Not reported
Additional Code 5:	Not reported
Additional Info:	
Year:	1995
Gen EPA ID:	CAD981457906
Shipment Date:	19951108
Creation Date:	7/26/1996 0:00:00
Receipt Date:	19951108
Manifest ID:	95596353
Trans EPA ID:	CAD000628636
Trans Name:	Not reported
Trans 2 EPA ID:	Not reported
Trans 2 Name:	Not reported
TSDF EPA ID:	CAD097030993
Trans Name:	Not reported
TSDF Alt EPA ID:	Not reported
TSDF Alt Name:	Not reported
Waste Code Description:	792 - Not reported
RCRA Code:	D002
Meth Code:	R01 - Recycler
Quantity Tons:	5.838
Waste Quantity:	1400
Quantity Unit:	G
Additional Code 1:	Not reported
Additional Code 2:	Not reported
Additional Code 3:	Not reported
Additional Code 4:	Not reported
Additional Code 5:	Not reported
Shipment Date:	19950504
Creation Date:	4/2/1996 0:00:00
Receipt Date:	19950504
Manifest ID:	93029783
Trans EPA ID:	CAD000628636
Trans Name:	Not reported
Trans 2 EPA ID:	Not reported
Trans 2 Name:	Not reported
TSDF EPA ID:	CAD097030993
Trans Name:	Not reported
TSDF Alt EPA ID:	CAD097030993
TSDF Alt Name:	Not reported
Waste Code Description:	792 - Not reported
RCRA Code:	D002
Meth Code:	R01 - Recycler
Quantity Tons:	2.502
Waste Quantity:	600
Quantity Unit:	G
Additional Code 1:	Not reported
Additional Code 2:	Not reported
Additional Code 3:	Not reported
Additional Code 4:	Not reported
Additional Code 5:	Not reported
Shipment Date:	19950110
Creation Date:	3/28/1996 0:00:00

Map ID  
Direction  
Distance  
Elevation

MAP FINDINGS

Site

Database(s)

EDR ID Number  
EPA ID Number

**GENERAL CONNECTORS CORP (Continued)**

**1000213955**

Receipt Date: 19950110  
Manifest ID: 93029862  
Trans EPA ID: CAD081157166  
Trans Name: Not reported  
Trans 2 EPA ID: Not reported  
Trans 2 Name: Not reported  
TSDf EPA ID: CAD097030993  
Trans Name: Not reported  
TSDf Alt EPA ID: Not reported  
TSDf Alt Name: Not reported  
Waste Code Description: 792 - Not reported  
RCRA Code: D002  
Meth Code: T01 - Treatment, Tank  
Quantity Tons: 2.919  
Waste Quantity: 700  
Quantity Unit: G  
Additional Code 1: Not reported  
Additional Code 2: Not reported  
Additional Code 3: Not reported  
Additional Code 4: Not reported  
Additional Code 5: Not reported

Additional Info:

Year: 1994  
Gen EPA ID: CAD981457906

Shipment Date: 19940809  
Creation Date: 3/26/1996 0:00:00  
Receipt Date: 19940809  
Manifest ID: 93761321  
Trans EPA ID: CAD000628636  
Trans Name: Not reported  
Trans 2 EPA ID: Not reported  
Trans 2 Name: Not reported  
TSDf EPA ID: CAT080013352  
Trans Name: Not reported  
TSDf Alt EPA ID: CAT080013352  
TSDf Alt Name: Not reported  
Waste Code Description: 134 - Aqueous solution with <10% total organic residues  
RCRA Code: Not reported  
Meth Code: R01 - Recycler  
Quantity Tons: 5.565  
Waste Quantity: 1325  
Quantity Unit: G  
Additional Code 1: Not reported  
Additional Code 2: Not reported  
Additional Code 3: Not reported  
Additional Code 4: Not reported  
Additional Code 5: Not reported

Shipment Date: 19940124  
Creation Date: 9/15/1995 0:00:00  
Receipt Date: 19940124  
Manifest ID: 92741809  
Trans EPA ID: CAD000628636  
Trans Name: Not reported  
Trans 2 EPA ID: Not reported

Map ID  
Direction  
Distance  
Elevation

MAP FINDINGS

Site

Database(s)

EDR ID Number  
EPA ID Number

**GENERAL CONNECTORS CORP (Continued)**

**1000213955**

Trans 2 Name:	Not reported
TSDF EPA ID:	CAD097030993
Trans Name:	Not reported
TSDF Alt EPA ID:	CAD097030993
TSDF Alt Name:	Not reported
Waste Code Description:	135 - Unspecified aqueous solution
RCRA Code:	Not reported
Meth Code:	T01 - Treatment, Tank
Quantity Tons:	3.15
Waste Quantity:	750
Quantity Unit:	G
Additional Code 1:	Not reported
Additional Code 2:	Not reported
Additional Code 3:	Not reported
Additional Code 4:	Not reported
Additional Code 5:	Not reported
Shipment Date:	19940124
Creation Date:	9/15/1995 0:00:00
Receipt Date:	19940124
Manifest ID:	92741810
Trans EPA ID:	CAD000628636
Trans Name:	Not reported
Trans 2 EPA ID:	Not reported
Trans 2 Name:	Not reported
TSDF EPA ID:	CAD097030993
Trans Name:	Not reported
TSDF Alt EPA ID:	CAD097030993
TSDF Alt Name:	Not reported
Waste Code Description:	792 - Not reported
RCRA Code:	D002
Meth Code:	T01 - Treatment, Tank
Quantity Tons:	5.421
Waste Quantity:	1300
Quantity Unit:	G
Additional Code 1:	Not reported
Additional Code 2:	Not reported
Additional Code 3:	Not reported
Additional Code 4:	Not reported
Additional Code 5:	Not reported
Shipment Date:	19940124
Creation Date:	9/15/1995 0:00:00
Receipt Date:	19940124
Manifest ID:	92741808
Trans EPA ID:	CAD000628636
Trans Name:	Not reported
Trans 2 EPA ID:	Not reported
Trans 2 Name:	Not reported
TSDF EPA ID:	CAD097030993
Trans Name:	Not reported
TSDF Alt EPA ID:	CAD097030993
TSDF Alt Name:	Not reported
Waste Code Description:	121 - Alkaline solution (pH >12.5) with metals (antimony, arsenic, barium, beryllium, cadmium, chromium, cobalt, copper, lead, mercury, molybdenum, nickel, selenium, silver, thallium, vanadium, and zinc
RCRA Code:	D002

Map ID  
Direction  
Distance  
Elevation

MAP FINDINGS

Site

Database(s)

EDR ID Number  
EPA ID Number

**GENERAL CONNECTORS CORP (Continued)**

**1000213955**

Meth Code: T01 - Treatment, Tank  
Quantity Tons: 6.255  
Waste Quantity: 1500  
Quantity Unit: G  
Additional Code 1: Not reported  
Additional Code 2: Not reported  
Additional Code 3: Not reported  
Additional Code 4: Not reported  
Additional Code 5: Not reported

Additional Info:

Year: 1993  
Gen EPA ID: CAD981457906

Shipment Date: 19930506  
Creation Date: 9/8/1995 0:00:00  
Receipt Date: Not reported  
Manifest ID: 92740958  
Trans EPA ID: CAD000628636  
Trans Name: Not reported  
Trans 2 EPA ID: Not reported  
Trans 2 Name: Not reported  
TSDf EPA ID: CAD097030993  
Trans Name: Not reported  
TSDf Alt EPA ID: Not reported  
TSDf Alt Name: Not reported  
Waste Code Description: 726 - Liquids with nickel > 134 mg/l  
RCRA Code: D002  
Meth Code: - Not reported  
Quantity Tons: 2.919  
Waste Quantity: 700  
Quantity Unit: G  
Additional Code 1: Not reported  
Additional Code 2: Not reported  
Additional Code 3: Not reported  
Additional Code 4: Not reported  
Additional Code 5: Not reported

Shipment Date: 19930506  
Creation Date: 9/8/1995 0:00:00  
Receipt Date: Not reported  
Manifest ID: 92740959  
Trans EPA ID: CAD000628636  
Trans Name: Not reported  
Trans 2 EPA ID: Not reported  
Trans 2 Name: Not reported  
TSDf EPA ID: CAD097030993  
Trans Name: Not reported  
TSDf Alt EPA ID: Not reported  
TSDf Alt Name: Not reported  
Waste Code Description: 132 - Aqueous solution w/metals (< restricted levels and see waste code 121 for a list of metals)  
RCRA Code: Not reported  
Meth Code: - Not reported  
Quantity Tons: 3.8572  
Waste Quantity: 925  
Quantity Unit: G

Map ID  
Direction  
Distance  
Elevation

MAP FINDINGS

Site

Database(s)

EDR ID Number  
EPA ID Number

**GENERAL CONNECTORS CORP (Continued)**

**1000213955**

Additional Code 1:	Not reported
Additional Code 2:	Not reported
Additional Code 3:	Not reported
Additional Code 4:	Not reported
Additional Code 5:	Not reported
Shipment Date:	19930416
Creation Date:	9/9/1995 0:00:00
Receipt Date:	19930422
Manifest ID:	92521191
Trans EPA ID:	CAT080034184
Trans Name:	Not reported
Trans 2 EPA ID:	Not reported
Trans 2 Name:	Not reported
TSDf EPA ID:	AZD049318009
Trans Name:	Not reported
TSDf Alt EPA ID:	Not reported
TSDf Alt Name:	Not reported
Waste Code Description:	343 - Unspecified organic liquid mixture
RCRA Code:	D002
Meth Code:	D99 - Disposal, Other
Quantity Tons:	0.34
Waste Quantity:	100
Quantity Unit:	G
Additional Code 1:	Not reported
Additional Code 2:	Not reported
Additional Code 3:	Not reported
Additional Code 4:	Not reported
Additional Code 5:	Not reported
Shipment Date:	19930407
Creation Date:	9/8/1995 0:00:00
Receipt Date:	19930408
Manifest ID:	92521178
Trans EPA ID:	CAT080034184
Trans Name:	Not reported
Trans 2 EPA ID:	Not reported
Trans 2 Name:	Not reported
TSDf EPA ID:	AZD049318009
Trans Name:	Not reported
TSDf Alt EPA ID:	Not reported
TSDf Alt Name:	Not reported
Waste Code Description:	352 - Other organic solids
RCRA Code:	Not reported
Meth Code:	R01 - Recycler
Quantity Tons:	0.05
Waste Quantity:	100
Quantity Unit:	P
Additional Code 1:	Not reported
Additional Code 2:	Not reported
Additional Code 3:	Not reported
Additional Code 4:	Not reported
Additional Code 5:	Not reported
Shipment Date:	19930407
Creation Date:	9/8/1995 0:00:00
Receipt Date:	19930408



Map ID  
Direction  
Distance  
Elevation

MAP FINDINGS

Site

Database(s)

EDR ID Number  
EPA ID Number

**GENERAL CONNECTORS CORP (Continued)**

**1000213955**

Manifest ID: 92521178  
Trans EPA ID: CAT080034184  
Trans Name: Not reported  
Trans 2 EPA ID: Not reported  
Trans 2 Name: Not reported  
TSDf EPA ID: AZD049318009  
Trans Name: Not reported  
TSDf Alt EPA ID: Not reported  
TSDf Alt Name: Not reported  
Waste Code Description: 214 - Unspecified solvent mixture  
RCRA Code: Not reported  
Meth Code: D99 - Disposal, Other  
Quantity Tons: 0.18  
Waste Quantity: 50  
Quantity Unit: G  
Additional Code 1: Not reported  
Additional Code 2: Not reported  
Additional Code 3: Not reported  
Additional Code 4: Not reported  
Additional Code 5: Not reported

Shipment Date: 19930407  
Creation Date: 9/8/1995 0:00:00  
Receipt Date: 19930408  
Manifest ID: 92521178  
Trans EPA ID: CAT080034184  
Trans Name: Not reported  
Trans 2 EPA ID: Not reported  
Trans 2 Name: Not reported  
TSDf EPA ID: AZD049318009  
Trans Name: Not reported  
TSDf Alt EPA ID: Not reported  
TSDf Alt Name: Not reported  
Waste Code Description: 352 - Other organic solids  
RCRA Code: Not reported  
Meth Code: D80 - Disposal, Land Fill  
Quantity Tons: 0.1  
Waste Quantity: 200  
Quantity Unit: P  
Additional Code 1: Not reported  
Additional Code 2: Not reported  
Additional Code 3: Not reported  
Additional Code 4: Not reported  
Additional Code 5: Not reported

Shipment Date: 19930407  
Creation Date: 9/8/1995 0:00:00  
Receipt Date: 19930408  
Manifest ID: 92521178  
Trans EPA ID: CAT080034184  
Trans Name: Not reported  
Trans 2 EPA ID: Not reported  
Trans 2 Name: Not reported  
TSDf EPA ID: AZD049318009  
Trans Name: Not reported  
TSDf Alt EPA ID: Not reported  
TSDf Alt Name: Not reported

Map ID  
 Direction  
 Distance  
 Elevation

MAP FINDINGS

Site

Database(s)

EDR ID Number  
 EPA ID Number

**GENERAL CONNECTORS CORP (Continued)**

**1000213955**

Waste Code Description: 352 - Other organic solids  
 RCRA Code: Not reported  
 Meth Code: R01 - Recycler  
 Quantity Tons: 0.15  
 Waste Quantity: 300  
 Quantity Unit: P  
 Additional Code 1: Not reported  
 Additional Code 2: Not reported  
 Additional Code 3: Not reported  
 Additional Code 4: Not reported  
 Additional Code 5: Not reported

**K68  
 NW  
 1/8-1/4  
 0.158 mi.  
 832 ft.**

**BONDED SERVICES  
 3205 BURTON AVE  
 BURBANK, CA 91504**

**CPS-SLIC S106484438  
 ENF N/A  
 WIP  
 CERS**

**Site 3 of 6 in cluster K**

**Relative:  
 Higher**

**CPS-SLIC:**

**Actual:  
 681 ft.**

Name: BONDED SERVICES  
 Address: 3205 BURTON AVE.  
 City,State,Zip: BURBANK, CA 91504  
 Region: STATE  
**Facility Status: Completed - Case Closed**  
 Status Date: 10/29/2014  
 Global Id: SL603798609  
 Lead Agency: LOS ANGELES RWQCB (REGION 4)  
 Lead Agency Case Number: Not reported  
 Latitude: 34.196464  
 Longitude: -118.343575  
 Case Type: Cleanup Program Site  
 Case Worker: GJH  
 Local Agency: Not reported  
 RB Case Number: 104.0472  
 File Location: Not reported  
 Potential Media Affected: Aquifer used for drinking water supply  
 Potential Contaminants of Concern: Not reported  
 EPA Region: 9  
 Coordinate Source: Not reported  
 Cuf Case: NO  
 Quantity Released Gallons: Not reported  
 Begin Date: 03/27/1987  
 Leak Reported Date: 01/02/1965  
 How Discovered: Not reported  
 How Discovered Description: Not reported  
 Discharge Source: Not reported  
 Discharge Cause: Not reported  
 Stop Method: Not reported  
 Stop Description: Not reported  
 No Further Action Date: 10/29/2014  
 CA Water Watershed Name: Los Angeles River - San Fernando - Bull Canyon (412.21)  
 Dwr Groundwater Subbasin Name: San Fernando Valley (4-012)  
 Disadvantaged Community: Disadvantaged Community  
 CA Enviroscreen 3 Score: 91-95%  
 CA Enviroscreen 4 Score: 90-95%  
 Military DOD Site: No  
 Facility Project Subtype: Not reported  
 RWQCB Region: LOS ANGELES RWQCB (REGION 4)

Map ID  
Direction  
Distance  
Elevation

MAP FINDINGS

Site

Database(s)

EDR ID Number  
EPA ID Number

**BONDED SERVICES (Continued)**

**S106484438**

Site History: Not reported

[Click here to access the California GeoTracker records for this facility:](#)

ENF:

Name: GENERAL CONNECTORS CORP.  
Address: 3205 BURTON  
City,State,Zip: BURBANK, CA 91504  
Region: 4  
Facility Id: 226935  
Agency Name: General Connectors Corporation  
Place Type: Facility  
Place Subtype: Not reported  
Facility Type: Not reported  
Agency Type: Privately-Owned Business  
# Of Agencies: 1  
Place Latitude: 34.196583  
Place Longitude: -118.34457  
SIC Code 1: Not reported  
SIC Desc 1: Not reported  
SIC Code 2: Not reported  
SIC Desc 2: Not reported  
SIC Code 3: Not reported  
SIC Desc 3: Not reported  
NAICS Code 1: Not reported  
NAICS Desc 1: Not reported  
NAICS Code 2: Not reported  
NAICS Desc 2: Not reported  
NAICS Code 3: Not reported  
NAICS Desc 3: Not reported  
# Of Places: 1  
Source Of Facility: Reg Meas  
Design Flow: Not reported  
Threat To Water Quality: Not reported  
Complexity: Not reported  
Pretreatment: Not reported  
Facility Waste Type: Not reported  
Facility Waste Type 2: Not reported  
Facility Waste Type 3: Not reported  
Facility Waste Type 4: Not reported  
Program: WIP  
Program Category1: MONITORING  
Program Category2: MONITORING  
# Of Programs: 1  
WDID: 4WIP1040472  
Reg Measure Id: 156310  
Reg Measure Type: Unregulated  
Region: 4  
Order #: Not reported  
Npdes# CA#: Not reported  
Major-Minor: Not reported  
Npdes Type: Not reported  
Reclamation: Not reported  
Dredge Fill Fee: Not reported  
301H: Not reported  
Application Fee Amt Received: Not reported  
Status: Never Active

Map ID  
Direction  
Distance  
Elevation

MAP FINDINGS

Site

Database(s)

EDR ID Number  
EPA ID Number

**BONDED SERVICES (Continued)**

**S106484438**

Status Date: 02/20/2013  
Effective Date: Not reported  
Expiration/Review Date: Not reported  
Termination Date: Not reported  
WDR Review - Amend: Not reported  
WDR Review - Revise/Renew: Not reported  
WDR Review - Rescind: Not reported  
WDR Review - No Action Required: Not reported  
WDR Review - Pending: Not reported  
WDR Review - Planned: Not reported  
Status Enrollee: N  
Individual/General: I  
Fee Code: Not reported  
Direction/Voice: Passive  
Enforcement Id(EID): 220820  
Region: 4  
Order / Resolution Number: 13267 Letter  
Enforcement Action Type: 13267 Letter  
Effective Date: 11/09/2000  
Adoption/Issuance Date: Not reported  
Achieve Date: Not reported  
Termination Date: 11/09/2000  
ACL Issuance Date: Not reported  
EPL Issuance Date: Not reported  
Status: Historical  
Title: Enforcement - 4WIP1040472  
Description: Not reported  
Program: WIP  
Latest Milestone Completion Date: Not reported  
# Of Programs1: 1  
Total Assessment Amount: 0  
Initial Assessed Amount: 0  
Liability \$ Amount: 0  
Project \$ Amount: 0  
Liability \$ Paid: 0  
Project \$ Completed: 0  
Total \$ Paid/Completed Amount: 0

**WIP:**

Name: BONDED SERVICES  
Address: 3205 Burton Ave  
City,State,Zip: BURBANK, CA 91504  
Region: 4  
File Number: 104.0472  
**File Status: Backlog**  
Staff: UNIDENTIFIED  
Facility Suite: Not reported

**CERS:**

Name: BONDED SERVICES  
Address: 3205 BURTON AVE.  
City,State,Zip: BURBANK, CA 91504  
Site ID: 715045  
CERS ID: SL603798609  
CERS Description: Cleanup Program Site

Map ID  
 Direction  
 Distance  
 Elevation

MAP FINDINGS

Site

Database(s)

EDR ID Number  
 EPA ID Number

**BONDED SERVICES (Continued)**

**S106484438**

Affiliation:  
 Affiliation Type Desc: Regional Board Caseworker  
 Entity Name: JEFFREY HU - LOS ANGELES RWQCB (REGION 4)  
 Entity Title: Not reported  
 Affiliation Address: 320 W. 4TH ST., SUITE 200  
 Affiliation City: LOS ANGELES  
 Affiliation State: CA  
 Affiliation Country: Not reported  
 Affiliation Zip: Not reported  
 Affiliation Phone: ,

**169  
 NNW  
 1/8-1/4  
 0.163 mi.  
 859 ft.**

**2 L SCREEN PRINTING CO.  
 2513 ONTARIO ST  
 BURBANK, CA 91504  
 Site 4 of 24 in cluster I**

**CPS-SLIC S106764551  
 EMI N/A  
 WIP**

**Relative:  
 Higher  
 Actual:  
 680 ft.**

CPS-SLIC:  
 Name: 2 L SCREEN PRINTING CO.  
 Address: 2513 ONTARIO ST.  
 City,State,Zip: BURBANK, CA 91504  
 Region: STATE  
**Facility Status: Completed - Case Closed**  
 Status Date: 09/17/1996  
 Global Id: T10000015210  
 Lead Agency: LOS ANGELES RWQCB (REGION 4)  
 Lead Agency Case Number: Not reported  
 Latitude: 34.19738  
 Longitude: -118.34494  
 Case Type: Cleanup Program Site  
 Case Worker: WIP  
 Local Agency: Not reported  
 RB Case Number: 104.0968  
 File Location: Not reported  
 Potential Media Affected: Not reported  
 Potential Contaminants of Concern: Not reported  
 EPA Region: 9  
 Coordinate Source: Not reported  
 Cuf Case: NO  
 Quantity Released Gallons: Not reported  
 Begin Date: 01/01/1985  
 Leak Reported Date: Not reported  
 How Discovered: Not reported  
 How Discovered Description: Not reported  
 Discharge Source: Not reported  
 Discharge Cause: Not reported  
 Stop Method: Not reported  
 Stop Description: Not reported  
 No Further Action Date: 09/17/1996  
 CA Water Watershed Name: Los Angeles River - San Fernando - Bull Canyon (412.21)  
 Dwr Groundwater Subbasin Name: San Fernando Valley (4-012)  
 Disadvantaged Community: Disadvantaged Community  
 CA Enviroscreen 3 Score: 91-95%  
 CA Enviroscreen 4 Score: 90-95%  
 Military DOD Site: No  
 Facility Project Subtype: Not reported

Map ID  
Direction  
Distance  
Elevation

MAP FINDINGS

Site

Database(s)

EDR ID Number  
EPA ID Number

**2 L SCREEN PRINTING CO. (Continued)**

**S106764551**

RWQCB Region: LOS ANGELES RWQCB (REGION 4)  
Site History: Not reported

[Click here to access the California GeoTracker records for this facility:](#)

**EMI:**

Name: 2 L SCREEN PRINTING CO  
Address: 2513 ONTARIO  
City,State,Zip: BURBANK, CA 91504  
Year: 1987  
County Code: 19  
Air Basin: SC  
Facility ID: 37315  
Air District Name: SC  
SIC Code: 2753  
Air District Name: SOUTH COAST AQMD  
Community Health Air Pollution Info System: Not reported  
Consolidated Emission Reporting Rule: Not reported  
Total Organic Hydrocarbon Gases Tons/Yr: 1  
Reactive Organic Gases Tons/Yr: 1  
Carbon Monoxide Emissions Tons/Yr: 0  
NOX - Oxides of Nitrogen Tons/Yr: 0  
SOX - Oxides of Sulphur Tons/Yr: 0  
Particulate Matter Tons/Yr: 0  
Part. Matter 10 Micrometers and Smlr Tons/Yr:0

Name: 2 L SCREEN PRINTING CO  
Address: 2513 ONTARIO  
City,State,Zip: BURBANK, CA 91504  
Year: 1990  
County Code: 19  
Air Basin: SC  
Facility ID: 37315  
Air District Name: SC  
SIC Code: 2759  
Air District Name: SOUTH COAST AQMD  
Community Health Air Pollution Info System: Not reported  
Consolidated Emission Reporting Rule: Not reported  
Total Organic Hydrocarbon Gases Tons/Yr: 1  
Reactive Organic Gases Tons/Yr: 1  
Carbon Monoxide Emissions Tons/Yr: 0  
NOX - Oxides of Nitrogen Tons/Yr: 0  
SOX - Oxides of Sulphur Tons/Yr: 0  
Particulate Matter Tons/Yr: 0  
Part. Matter 10 Micrometers and Smlr Tons/Yr:0

**WIP:**

Name: 2 L SCREEN PRINTING CO.  
Address: 2513 Ontario St  
City,State,Zip: BURBANK, CA 91504  
Region: 4  
File Number: 104.0968  
**File Status: Historical**  
Staff: WS  
Facility Suite: Not reported

Map ID  
 Direction  
 Distance  
 Elevation

MAP FINDINGS

Site

Database(s)

EDR ID Number  
 EPA ID Number

L70  
 SSE  
 1/8-1/4  
 0.165 mi.  
 873 ft.

**I.K. CURTIS SERVICES, INC.**  
**2907 W EMPIRE AVE**  
**BURBANK, CA 91504**

**HIST UST**    **U001568378**  
 N/A

**Site 1 of 15 in cluster L**

**Relative:**  
**Lower**  
  
**Actual:**  
**656 ft.**

HIST UST:  
 Name: I.K. CURTIS SERVICES, INC.  
 Address: 2907 W EMPIRE AVE  
 City,State,Zip: BURBANK, CA 91504  
 File Number: Not reported  
 URL: Not reported  
 Region: STATE  
 Facility ID: 00000046941  
 Facility Type: Other  
 Other Type: AERIAL PHOTOGRAPHY  
 Contact Name: Not reported  
 Telephone: 8188425127  
 Owner Name: I.K. CURTIS SERVICES, INC.  
 Owner Address: 2907 EMPIRE AVENUE  
 Owner City,St,Zip: BURBANK, CA 91504  
 Total Tanks: 0001  
  
 Tank Num: 001  
 Container Num: 1  
 Year Installed: Not reported  
 Tank Capacity: 00000000  
 Tank Used for: PRODUCT  
 Type of Fuel: Not reported  
 Container Construction Thickness: Not reported  
 Leak Detection: None

I71  
 North  
 1/8-1/4  
 0.166 mi.  
 878 ft.

**BEVERLY SINAI MEDICAL PHARMACY, INC. D/B/A BEVERLY**  
**2514 N. ONTARIO ST STE 101**  
**BURBANK, CA 91504**

**RCRA NonGen / NLR**    **1024877393**  
**CAR000290296**

**Site 5 of 24 in cluster I**

**Relative:**  
**Higher**  
  
**Actual:**  
**680 ft.**

RCRA Listings:  
 Date Form Received by Agency: 20210203  
 Handler Name: Beverly Sinai Medical Pharmacy, Inc. D/B/A Beverly Sinai Medical Pharmacy  
 Handler Address: N. ONTARIO ST STE 101  
 Handler City,State,Zip: BURBANK, CA 91504-2512  
 EPA ID: CAR000290296  
 Contact Name: ERIK PETROVSKIS  
 Contact Address: 3 MILE RD NW  
 Contact City,State,Zip: GRAND RAPIDS, MI 49544-1305  
 Contact Telephone: 616-735-7101  
 Contact Fax: Not reported  
 Contact Email: ERIK.PETROVSKIS@MEIJER.COM  
 Contact Title: DIRECTOR OF ENVIRONMENTAL COMPLIANCE  
 EPA Region: 09  
 Land Type: Private  
 Federal Waste Generator Description: Not a generator, verified  
 Non-Notifier: Not reported  
 Biennial Report Cycle: Not reported  
 Accessibility: Not reported  
 Active Site Indicator: Not reported  
 State District Owner: Not reported

Map ID  
 Direction  
 Distance  
 Elevation

MAP FINDINGS

Site

Database(s)

EDR ID Number  
 EPA ID Number

**BEVERLY SINAI MEDICAL PHARMACY, INC. D/B/A BEVERLY SINAI MED (Continued)**

**1024877393**

State District:	Not reported
Mailing Address:	3 MILE RD NW
Mailing City, State, Zip:	GRAND RAPIDS, MI 49544-1305
Owner Name:	Emmick Investment Company, Llc
Owner Type:	Private
Operator Name:	Beverly Sinai Medical Pharmacy, Inc. D/B/A Beverly Sinai Medical Pharmacy
Operator Type:	Private
Short-Term Generator Activity:	No
Importer Activity:	No
Mixed Waste Generator:	No
Transporter Activity:	No
Transfer Facility Activity:	No
Recycler Activity with Storage:	No
Small Quantity On-Site Burner Exemption:	No
Smelting Melting and Refining Furnace Exemption:	No
Underground Injection Control:	No
Off-Site Waste Receipt:	No
Universal Waste Indicator:	No
Universal Waste Destination Facility:	No
Federal Universal Waste:	No
Active Site State-Reg Handler:	---
Federal Facility Indicator:	Not reported
Hazardous Secondary Material Indicator:	N
Sub-Part K Indicator:	Not reported
2018 GPRC Permit Baseline:	Not on the Baseline
2018 GPRC Renewals Baseline:	Not on the Baseline
202 GPRC Corrective Action Baseline:	No
Subject to Corrective Action Universe:	No
Non-TSDFs Where RCRA CA has Been Imposed Universe:	No
Corrective Action Priority Ranking:	No NCAPS ranking
Environmental Control Indicator:	No
Institutional Control Indicator:	No
Human Exposure Controls Indicator:	N/A
Groundwater Controls Indicator:	N/A
Significant Non-Complier Universe:	No
Unaddressed Significant Non-Complier Universe:	No
Addressed Significant Non-Complier Universe:	No
Significant Non-Complier With a Compliance Schedule Universe:	No
Financial Assurance Required:	Not reported
Handler Date of Last Change:	20210209
Recognized Trader-Importer:	No
Recognized Trader-Exporter:	No
Importer of Spent Lead Acid Batteries:	No
Exporter of Spent Lead Acid Batteries:	No
Recycler Activity Without Storage:	No
Manifest Broker:	No
Sub-Part P Indicator:	No

**Hazardous Waste Summary:**

Waste Code:	D001
Waste Description:	Ignitable Waste
Waste Code:	D002
Waste Description:	Corrosive Waste



Map ID  
Direction  
Distance  
Elevation

MAP FINDINGS

Site

Database(s)

EDR ID Number  
EPA ID Number

**BEVERLY SINAI MEDICAL PHARMACY, INC. D/B/A BEVERLY SINAI MED (Continued)**

**1024877393**

Waste Code:	D005
Waste Description:	Barium
Waste Code:	D006
Waste Description:	Cadmium
Waste Code:	D007
Waste Description:	Chromium
Waste Code:	D008
Waste Description:	Lead
Waste Code:	D009
Waste Description:	Mercury
Waste Code:	D010
Waste Description:	Selenium
Waste Code:	D011
Waste Description:	Silver
Waste Code:	D018
Waste Description:	Benzene
Waste Code:	D024
Waste Description:	M-Cresol
Waste Code:	D026
Waste Description:	Cresol
Waste Code:	P001
Waste Description:	2h-1-Benzopyran-2-One, 4-Hydroxy-3-(3-Oxo-1-Phenylbutyl)-, & Salts, When Present At Concentrations Greater Than 0.3% (Or) Warfarin, & Salts, When Present At Concentrations Greater Than 0.3%
Waste Code:	P042
Waste Description:	1,2-Benzenediol, 4-[1-Hydroxy-2-(Methylamino)Ethyl]-, (R)- (Or) Epinephrine
Waste Code:	P046
Waste Description:	Alpha,Alpha-Dimethylphenethylamine (Or) Benzeneethanamine, Alpha, Alpha-Dimethyl-
Waste Code:	P081
Waste Description:	1,2,3-Propanetriol, Trinitrate (R) (Or) Nitroglycerine (R)
Waste Code:	U002
Waste Description:	2-Propanone (l) (Or) Acetone (l)
Waste Code:	U010
Waste Description:	Azirino [2',3':3,4]Pyrrolo[1,2-A]Indole-4,7-Dione, 6-Amino-8-[[[(Aminocarbonyl)Oxy]Methyl]-1,1a,2,8,8a,8b-Hexahydro-8a-Methoxy-5-Methyl-, [1as-(1alpha, 8beta, 8aalpha, 8balpha)]- (Or) Mitomycin C
Waste Code:	U019
Waste Description:	Benzene (l,T)

Map ID  
Direction  
Distance  
Elevation

MAP FINDINGS

Site

Database(s)

EDR ID Number  
EPA ID Number

**BEVERLY SINAI MEDICAL PHARMACY, INC. D/B/A BEVERLY SINAI MED (Continued)**

**1024877393**

Waste Code:	U035
Waste Description:	Benzenebutanoic Acid, 4-[Bis(2-Chloroethyl)Amino]- (Or) Chlorambucil
Waste Code:	U044
Waste Description:	Chloroform (Or) Methane, Trichloro-
Waste Code:	U058
Waste Description:	2h-1,3,2-Oxazaphosphorin-2-Amine, N,N-Bis(2-Chloroethyl)Tetrahydro-, 2-Oxide (Or) Cyclophosphamide
Waste Code:	U059
Waste Description:	5,12-Naphthacenedione, 8-Acetyl-10-[(3-Amino-2,3,6-Trideoxy)-Alpha-L-Lyxohexopyranosyl]Oxy]-7,8,9,10-Tetrahydro-6,8,11-Trihydroxy-1-Methoxy-, (8s-Cis)- (Or) Daunomycin
Waste Code:	U089
Waste Description:	Diethylstilbesterol (Or) Phenol, 4,4'-(1,2-Diethyl-1,2-Ethenediyl)Bis, (E)-
Waste Code:	U122
Waste Description:	Formaldehyde
Waste Code:	U129
Waste Description:	Cyclohexane, 1,2,3,4,5,6-Hexachloro-, (1alpha, 2alpha, 3beta, 4alpha, 5alpha, 6beta)- (Or) Lindane
Waste Code:	U132
Waste Description:	Hexachlorophene (Or) Phenol, 2,2'-Methylenebis[3,4,6-Trichloro-
Waste Code:	U144
Waste Description:	Acetic Acid, Lead(2+) Salt (Or) Lead Acetate
Waste Code:	U187
Waste Description:	Acetamide, N-(4-Ethoxyphenyl)- (Or) Phenacetin
Waste Code:	U188
Waste Description:	Phenol
Waste Code:	U200
Waste Description:	Reserpine (Or) Yohimban-16-Carboxylic Acid, 11,17-Dimethoxy-18-[(3,4,5-Trimethoxybenzoyl)Oxy]-, Methyl Ester, (3beta, 16beta, 17alpha, 18beta, 20alpha)-
Waste Code:	U201
Waste Description:	1,3-Benzenediol (Or) Resorcinol
Waste Code:	U206
Waste Description:	D-Glucose, 2-Deoxy-2-[(Methylnitrosoamino)-Carbonyl]Amino]- (Or) Glucopyranose, 2-Deoxy-2-(3-Methyl-3-Nitrosoureido)-,D- (Or) Streptozotocin
Waste Code:	U239
Waste Description:	Benzene, Dimethyl- (I,T) (Or) Xylene (I)
Waste Code:	U248
Waste Description:	2h-1-Benzopyran-2-One, 4-Hydroxy-3-(3-Oxo-1-Phenyl-Butyl)-, & Salts,

Map ID  
Direction  
Distance  
Elevation

MAP FINDINGS

Site

Database(s)

EDR ID Number  
EPA ID Number

**BEVERLY SINAI MEDICAL PHARMACY, INC. D/B/A BEVERLY SINAI MED (Continued)**

**1024877393**

When Present At Concentrations Of 0.3% Or Less (Or) Warfarin, & Salts,  
When Present At Concentrations Of 0.3% Or Less

Handler - Owner Operator:

Owner/Operator Indicator: Operator  
Owner/Operator Name: BEVERLY SINAI MEDICAL PHARMACY, INC. D/B/A BEVERLY SINAI MEDICAL PHARMACY

Legal Status: Private  
Date Became Current: Not reported  
Date Ended Current: Not reported  
Owner/Operator Address: 2929 WALKER AVENUE NW  
Owner/Operator City,State,Zip: GRAND RAPIDS, MI 49544-6402  
Owner/Operator Telephone: Not reported  
Owner/Operator Telephone Ext: Not reported  
Owner/Operator Fax: Not reported  
Owner/Operator Email: Not reported

Owner/Operator Indicator: Owner  
Owner/Operator Name: EMMICK INVESTMENT COMPANY, LLC  
Legal Status: Private  
Date Became Current: Not reported  
Date Ended Current: Not reported  
Owner/Operator Address: PO BOX 2219  
Owner/Operator City,State,Zip: SIMI VALLEY, CA 93062  
Owner/Operator Telephone: Not reported  
Owner/Operator Telephone Ext: Not reported  
Owner/Operator Fax: Not reported  
Owner/Operator Email: Not reported

Owner/Operator Indicator: Operator  
Owner/Operator Name: BEVERLY SINAI MEDICAL PHARMACY, INC. D/B/A BEVERLY SINAI MEDICAL PHARMACY

Legal Status: Private  
Date Became Current: Not reported  
Date Ended Current: Not reported  
Owner/Operator Address: 2929 WALKER AVENUE NW  
Owner/Operator City,State,Zip: GRAND RAPIDS, MI 49544-6402  
Owner/Operator Telephone: Not reported  
Owner/Operator Telephone Ext: Not reported  
Owner/Operator Fax: Not reported  
Owner/Operator Email: Not reported

Owner/Operator Indicator: Owner  
Owner/Operator Name: EMMICK INVESTMENT COMPANY, LLC  
Legal Status: Private  
Date Became Current: Not reported  
Date Ended Current: Not reported  
Owner/Operator Address: PO BOX 2219  
Owner/Operator City,State,Zip: SIMI VALLEY, CA 93062  
Owner/Operator Telephone: Not reported  
Owner/Operator Telephone Ext: Not reported  
Owner/Operator Fax: Not reported  
Owner/Operator Email: Not reported

Historic Generators:

Receive Date: 20210203

Map ID  
Direction  
Distance  
Elevation

MAP FINDINGS

Site

Database(s)

EDR ID Number  
EPA ID Number

**BEVERLY SINAI MEDICAL PHARMACY, INC. D/B/A BEVERLY SINAI MED (Continued)**

**1024877393**

Handler Name: BEVERLY SINAI MEDICAL PHARMACY, INC. D/B/A BEVERLY SINAI MEDICAL PHARMACY  
Federal Waste Generator Description: Not a generator, verified  
State District Owner: Not reported  
Large Quantity Handler of Universal Waste: No  
Recognized Trader Importer: No  
Recognized Trader Exporter: No  
Spent Lead Acid Battery Importer: No  
Spent Lead Acid Battery Exporter: No  
Current Record: Yes  
Non Storage Recycler Activity: No  
Electronic Manifest Broker: No

Receive Date: 20181128  
Handler Name: BEVERLY SINAI MEDICAL PHARMACY, INC. D/B/A BEVERLY SINAI MEDICAL PHARMACY  
Federal Waste Generator Description: Conditionally Exempt Small Quantity Generator  
State District Owner: Not reported  
Large Quantity Handler of Universal Waste: No  
Recognized Trader Importer: No  
Recognized Trader Exporter: No  
Spent Lead Acid Battery Importer: No  
Spent Lead Acid Battery Exporter: No  
Current Record: No  
Non Storage Recycler Activity: No  
Electronic Manifest Broker: No

List of NAICS Codes and Descriptions:  
NAICS Code: 446110  
NAICS Description: PHARMACIES AND DRUG STORES

Facility Has Received Notices of Violations:  
Violations: No Violations Found

Evaluation Action Summary:  
Evaluations: No Evaluations Found

172  
North  
1/8-1/4  
0.166 mi.  
878 ft.

VCC  
2514 ONTARIO ST.  
BURBANK, CA 91504  
Site 6 of 24 in cluster I

CPS-SLIC S106764571  
WIP N/A

Relative:  
Higher  
Actual:  
680 ft.

CPS-SLIC:  
Name: VCC  
Address: 2514 ONTARIO ST.  
City,State,Zip: BURBANK, CA 91504  
Region: STATE  
Facility Status: **Completed - Case Closed**  
Status Date: 11/17/1987  
Global Id: T10000015231  
Lead Agency: LOS ANGELES RWQCB (REGION 4)  
Lead Agency Case Number: Not reported  
Latitude: 34.19756  
Longitude: -118.34412

Map ID  
Direction  
Distance  
Elevation

MAP FINDINGS

Site

Database(s)

EDR ID Number  
EPA ID Number

VCC (Continued)

S106764571

Case Type: Cleanup Program Site  
Case Worker: WIP  
Local Agency: Not reported  
RB Case Number: 104.1111  
File Location: Not reported  
Potential Media Affected: Not reported  
Potential Contaminants of Concern: Not reported  
EPA Region: 9  
Coordinate Source: Not reported  
Cuf Case: NO  
Quantity Released Gallons: Not reported  
Begin Date: 01/01/1985  
Leak Reported Date: Not reported  
How Discovered: Not reported  
How Discovered Description: Not reported  
Discharge Source: Not reported  
Discharge Cause: Not reported  
Stop Method: Not reported  
Stop Description: Not reported  
No Further Action Date: 11/17/1987  
CA Water Watershed Name: Los Angeles River - San Fernando - Bull Canyon (412.21)  
Dwr Groundwater Subbasin Name: San Fernando Valley (4-012)  
Disadvantaged Community: Disadvantaged Community  
CA Enviroscreen 3 Score: 91-95%  
CA Enviroscreen 4 Score: 90-95%  
Military DOD Site: No  
Facility Project Subtype: Not reported  
RWQCB Region: LOS ANGELES RWQCB (REGION 4)  
Site History: Not reported

[Click here to access the California GeoTracker records for this facility:](#)

WIP:

Name: VCC  
Address: 2514 Ontario St  
City,State,Zip: BURBANK, CA 91504  
Region: 4  
File Number: 104.1111  
**File Status: Historical**  
Staff: DBACHARO  
Facility Suite: Not reported

173  
North  
1/8-1/4  
0.166 mi.  
878 ft.

RX BIOTECH PHARMACY, LLC D/B/A MEIJER SPECIALTY PH  
2514 N ONTARIO ST STE 102  
BURBANK, CA 91504  
Site 7 of 24 in cluster I

RCRA-VSQG 1024876938  
CAR000284281

Relative:  
Higher  
Actual:  
680 ft.

RCRA Listings:  
Date Form Received by Agency: 20181128  
Handler Name: Rx Biotech Pharmacy, Llc D/B/A Meijer Specialty Pharmacy  
Handler Address: N ONTARIO ST STE 102  
BURBANK, CA 91504-2512  
EPA ID: CAR000284281  
Contact Name: ERIK PETROVSKIS  
Contact Address: 3 MILE RD NW  
Contact City,State,Zip: GRAND RAPIDS, MI 49544-1305

Map ID  
Direction  
Distance  
Elevation

MAP FINDINGS

Site

Database(s)

EDR ID Number  
EPA ID Number

**RX BIOTECH PHARMACY, LLC D/B/A MEIJER SPECIALTY PHARMACY (Continued)**

**1024876938**

Contact Telephone:	616-735-7101
Contact Fax:	Not reported
Contact Email:	ERIK.PETROVSKIS@MEIJER.COM
Contact Title:	DIRECTOR OF ENVIRONMENTAL COMPLIANCE
EPA Region:	09
Land Type:	Private
Federal Waste Generator Description:	Conditionally Exempt Small Quantity Generator
Non-Notifier:	Not reported
Biennial Report Cycle:	Not reported
Accessibility:	Not reported
Active Site Indicator:	Handler Activities
State District Owner:	Not reported
State District:	Not reported
Mailing Address:	3 MILE RD NW
Mailing City,State,Zip:	GRAND RAPIDS, MI 49544-1305
Owner Name:	Emmick Investment Company, Llc
Owner Type:	Private
Operator Name:	Rx Biotech Pharmacy, Llc D/B/A Meijer Specialty Pharmacy
Operator Type:	Private
Short-Term Generator Activity:	No
Importer Activity:	No
Mixed Waste Generator:	No
Transporter Activity:	No
Transfer Facility Activity:	No
Recycler Activity with Storage:	No
Small Quantity On-Site Burner Exemption:	No
Smelting Melting and Refining Furnace Exemption:	No
Underground Injection Control:	No
Off-Site Waste Receipt:	No
Universal Waste Indicator:	No
Universal Waste Destination Facility:	No
Federal Universal Waste:	No
Active Site State-Reg Handler:	---
Federal Facility Indicator:	Not reported
Hazardous Secondary Material Indicator:	NN
Sub-Part K Indicator:	Not reported
2018 GPRC Permit Baseline:	Not on the Baseline
2018 GPRC Renewals Baseline:	Not on the Baseline
202 GPRC Corrective Action Baseline:	No
Subject to Corrective Action Universe:	No
Non-TSDFs Where RCRA CA has Been Imposed Universe:	No
Corrective Action Priority Ranking:	No NCAPS ranking
Environmental Control Indicator:	No
Institutional Control Indicator:	No
Human Exposure Controls Indicator:	N/A
Groundwater Controls Indicator:	N/A
Significant Non-Complier Universe:	No
Unaddressed Significant Non-Complier Universe:	No
Addressed Significant Non-Complier Universe:	No
Significant Non-Complier With a Compliance Schedule Universe:	No
Financial Assurance Required:	Not reported
Handler Date of Last Change:	20181206
Recognized Trader-Importer:	No
Recognized Trader-Exporter:	No
Importer of Spent Lead Acid Batteries:	No
Exporter of Spent Lead Acid Batteries:	No
Recycler Activity Without Storage:	No

Map ID  
Direction  
Distance  
Elevation

MAP FINDINGS

Site

Database(s)

EDR ID Number  
EPA ID Number

**RX BIOTECH PHARMACY, LLC D/B/A MEIJER SPECIALTY PHARMACY (Continued)**

**1024876938**

Manifest Broker: No  
Sub-Part P Indicator: No

Hazardous Waste Summary:

Waste Code:	D001
Waste Description:	Ignitable Waste
Waste Code:	D002
Waste Description:	Corrosive Waste
Waste Code:	D005
Waste Description:	Barium
Waste Code:	D006
Waste Description:	Cadmium
Waste Code:	D007
Waste Description:	Chromium
Waste Code:	D008
Waste Description:	Lead
Waste Code:	D009
Waste Description:	Mercury
Waste Code:	D010
Waste Description:	Selenium
Waste Code:	D011
Waste Description:	Silver
Waste Code:	D018
Waste Description:	Benzene
Waste Code:	D024
Waste Description:	M-Cresol
Waste Code:	D026
Waste Description:	Cresol
Waste Code:	P001
Waste Description:	2h-1-Benzopyran-2-One, 4-Hydroxy-3-(3-Oxo-1-Phenylbutyl)-, & Salts, When Present At Concentrations Greater Than 0.3% (Or) Warfarin, & Salts, When Present At Concentrations Greater Than 0.3%
Waste Code:	P042
Waste Description:	1,2-Benzenediol, 4-[1-Hydroxy-2-(Methylamino)Ethyl]-, (R)- (Or) Epinephrine
Waste Code:	P046
Waste Description:	Alpha,Alpha-Dimethylphenethylamine (Or) Benzeneethanamine, Alpha, Alpha-Dimethyl-
Waste Code:	P081
Waste Description:	1,2,3-Propanetriol, Trinitrate (R) (Or) Nitroglycerine (R)

Map ID  
Direction  
Distance  
Elevation

MAP FINDINGS

Site

Database(s)

EDR ID Number  
EPA ID Number

**RX BIOTECH PHARMACY, LLC D/B/A MEIJER SPECIALTY PHARMACY (Continued)**

**1024876938**

Waste Code:	U002
Waste Description:	2-Propanone (l) (Or) Acetone (l)
Waste Code:	U010
Waste Description:	Azirino [2',3':3,4]Pyrrolo[1,2-A]Indole-4,7-Dione, 6-Amino-8-[[Aminocarbonyl]Oxy]Methyl]-1,1a,2,8,8a,8b-Hexahydro-8a-Met hoxy-5-Methyl-, [1as-(1aalpha, 8beta, 8aalpha, 8balpha)]- (Or) Mitomycin C
Waste Code:	U019
Waste Description:	Benzene (l,T)
Waste Code:	U035
Waste Description:	Benzenebutanoic Acid, 4-[Bis(2-Chloroethyl)Amino]- (Or) Chlorambucil
Waste Code:	U044
Waste Description:	Chloroform (Or) Methane, Trichloro-
Waste Code:	U058
Waste Description:	2h-1,3,2-Oxazaphosphorin-2-Amine, N,N-Bis(2-Chloroethyl)Tetrahydro-, 2-Oxide (Or) Cyclophosphamide
Waste Code:	U059
Waste Description:	5,12-Naphthacenedione, 8-Acetyl-10-[(3-Amino-2,3,6-Trideoxy)-Alpha-L-Lyxo-Hexopyranosyl]Oxy]- 7,8,9,10-Tetrahydro-6,8,11-Trihydroxy-1-Methoxy-, (8s-Cis)- (Or) Daunomycin
Waste Code:	U089
Waste Description:	Diethylstilbesterol (Or) Phenol, 4,4'-(1,2-Diethyl-1,2-Ethenediyl)Bis, (E)-
Waste Code:	U122
Waste Description:	Formaldehyde
Waste Code:	U129
Waste Description:	Cyclohexane, 1,2,3,4,5,6-Hexachloro-, (1alpha, 2alpha, 3beta, 4alpha, 5alpha, 6beta)- (Or) Lindane
Waste Code:	U132
Waste Description:	Hexachlorophene (Or) Phenol, 2,2'-Methylenebis[3,4,6-Trichloro-
Waste Code:	U144
Waste Description:	Acetic Acid, Lead(2+) Salt (Or) Lead Acetate
Waste Code:	U187
Waste Description:	Acetamide, N-(4-Ethoxyphenyl)- (Or) Phenacetin
Waste Code:	U188
Waste Description:	Phenol
Waste Code:	U200
Waste Description:	Reserpine (Or) Yohimban-16-Carboxylic Acid, 11,17-Dimethoxy-18-[(3,4,5-Trimethoxybenzoyl)Oxy]-, Methyl Ester, (3beta, 16beta, 17alpha, 18beta, 20alpha)-
Waste Code:	U201



Map ID  
Direction  
Distance  
Elevation

MAP FINDINGS

Site

Database(s)

EDR ID Number  
EPA ID Number

**RX BIOTECH PHARMACY, LLC D/B/A MEIJER SPECIALTY PHARMACY (Continued)**

**1024876938**

Waste Description: 1,3-Benzenediol (Or) Resorcinol

Waste Code: U206  
Waste Description: D-Glucose, 2-Deoxy-2-[[[(Methylnitrosoamino)-Carbonyl]Amino]- (Or) Glucopyranose, 2-Deoxy-2-(3-Methyl-3-Nitrosoureido)-,D- (Or) Streptozotocin

Waste Code: U239  
Waste Description: Benzene, Dimethyl- (I,T) (Or) Xylene (I)

Waste Code: U248  
Waste Description: 2h-1-Benzopyran-2-One, 4-Hydroxy-3-(3-Oxo-1-Phenyl-Butyl)-, & Salts, When Present At Concentrations Of 0.3% Or Less (Or) Warfarin, & Salts, When Present At Concentrations Of 0.3% Or Less

Handler - Owner Operator:

Owner/Operator Indicator: Operator  
Owner/Operator Name: RX BIOTECH PHARMACY, LLC D/B/A MEIJER SPECIALTY PHARMACY  
Legal Status: Private  
Date Became Current: Not reported  
Date Ended Current: Not reported  
Owner/Operator Address: 2929 WALKER AVENUE N.W.  
Owner/Operator City,State,Zip: GRAND RAPIDS, MI 49544-6402  
Owner/Operator Telephone: 616-735-7101  
Owner/Operator Telephone Ext: Not reported  
Owner/Operator Fax: Not reported  
Owner/Operator Email: ERIK.PETROVSKIS@MEIJER.COM

Owner/Operator Indicator: Owner  
Owner/Operator Name: EMMICK INVESTMENT COMPANY, LLC  
Legal Status: Private  
Date Became Current: Not reported  
Date Ended Current: Not reported  
Owner/Operator Address: PO BOX 2219  
Owner/Operator City,State,Zip: SIMI VALLEY, CA 93062  
Owner/Operator Telephone: 818-339-6581  
Owner/Operator Telephone Ext: Not reported  
Owner/Operator Fax: Not reported  
Owner/Operator Email: SDSMC@ME.COM

Owner/Operator Indicator: Owner  
Owner/Operator Name: EMMICK INVESTMENT COMPANY, LLC  
Legal Status: Private  
Date Became Current: Not reported  
Date Ended Current: Not reported  
Owner/Operator Address: PO BOX 2219  
Owner/Operator City,State,Zip: SIMI VALLEY, CA 93062  
Owner/Operator Telephone: 818-339-6581  
Owner/Operator Telephone Ext: Not reported  
Owner/Operator Fax: Not reported  
Owner/Operator Email: SDSMC@ME.COM

Owner/Operator Indicator: Operator  
Owner/Operator Name: RX BIOTECH PHARMACY, LLC D/B/A MEIJER SPECIALTY PHARMACY  
Legal Status: Private  
Date Became Current: Not reported  
Date Ended Current: Not reported

Map ID  
Direction  
Distance  
Elevation

MAP FINDINGS

Site

Database(s)

EDR ID Number  
EPA ID Number

**RX BIOTECH PHARMACY, LLC D/B/A MEIJER SPECIALTY PHARMACY (Continued)**

**1024876938**

Owner/Operator Address: 2929 WALKER AVENUE N.W.  
Owner/Operator City,State,Zip: GRAND RAPIDS, MI 49544-6402  
Owner/Operator Telephone: 616-735-7101  
Owner/Operator Telephone Ext: Not reported  
Owner/Operator Fax: Not reported  
Owner/Operator Email: ERIK.PETROVSKIS@MEIJER.COM

Historic Generators:

Receive Date: 20180531  
Handler Name: MEIJER SPECIALTY PHARMACY (#458)  
Federal Waste Generator Description: Conditionally Exempt Small Quantity Generator  
State District Owner: Not reported  
Large Quantity Handler of Universal Waste: No  
Recognized Trader Importer: No  
Recognized Trader Exporter: No  
Spent Lead Acid Battery Importer: No  
Spent Lead Acid Battery Exporter: No  
Current Record: No  
Non Storage Recycler Activity: No  
Electronic Manifest Broker: No

Receive Date: 20181128  
Handler Name: RX BIOTECH PHARMACY, LLC D/B/A MEIJER SPECIALTY PHARMACY  
Federal Waste Generator Description: Conditionally Exempt Small Quantity Generator  
State District Owner: Not reported  
Large Quantity Handler of Universal Waste: No  
Recognized Trader Importer: No  
Recognized Trader Exporter: No  
Spent Lead Acid Battery Importer: No  
Spent Lead Acid Battery Exporter: No  
Current Record: Yes  
Non Storage Recycler Activity: No  
Electronic Manifest Broker: No

List of NAICS Codes and Descriptions:

NAICS Code: 446110  
NAICS Description: PHARMACIES AND DRUG STORES

Facility Has Received Notices of Violations:

Violations: No Violations Found

Evaluation Action Summary:

Evaluations: No Evaluations Found

**I74  
NNW  
1/8-1/4  
0.170 mi.  
899 ft.**

**HARRY HECHTER CO. INC.  
2515 ONTARIO ST.  
BURBANK, CA 91504  
Site 8 of 24 in cluster I**

**CPS-SLIC S106764462  
WIP N/A**

**Relative:  
Higher  
Actual:  
681 ft.**

CPS-SLIC:  
Name: HARRY HECHTER CO. INC.  
Address: 2515 ONTARIO ST.  
City,State,Zip: BURBANK, CA 91504  
Region: STATE

Map ID  
Direction  
Distance  
Elevation

MAP FINDINGS

Site

Database(s)

EDR ID Number  
EPA ID Number

**HARRY HECHTER CO. INC. (Continued)**

**S106764462**

<b>Facility Status:</b>	<b>Completed - Case Closed</b>
Status Date:	11/18/1987
Global Id:	T10000015093
Lead Agency:	LOS ANGELES RWQCB (REGION 4)
Lead Agency Case Number:	Not reported
Latitude:	34.19739
Longitude:	-118.34448
Case Type:	Cleanup Program Site
Case Worker:	WIP
Local Agency:	Not reported
RB Case Number:	104.0525
File Location:	Not reported
Potential Media Affected:	Not reported
Potential Contaminants of Concern:	Not reported
EPA Region:	9
Coordinate Source:	Not reported
Cuf Case:	NO
Quantity Released Gallons:	Not reported
Begin Date:	01/01/1985
Leak Reported Date:	Not reported
How Discovered:	Not reported
How Discovered Description:	Not reported
Discharge Source:	Not reported
Discharge Cause:	Not reported
Stop Method:	Not reported
Stop Description:	Not reported
No Further Action Date:	11/18/1987
CA Water Watershed Name:	Los Angeles River - San Fernando - Bull Canyon (412.21)
Dwr Groundwater Subbasin Name:	San Fernando Valley (4-012)
Disadvantaged Community:	Disadvantaged Community
CA Enviroscreen 3 Score:	91-95%
CA Enviroscreen 4 Score:	90-95%
Military DOD Site:	No
Facility Project Subtype:	Not reported
RWQCB Region:	LOS ANGELES RWQCB (REGION 4)
Site History:	Not reported

[Click here to access the California GeoTracker records for this facility:](#)

**WIP:**

Name:	HARRY HECHTER CO. INC.
Address:	2515 Ontario St
City,State,Zip:	BURBANK, CA 91504
Region:	4
File Number:	104.0525
<b>File Status:</b>	<b>Historical</b>
Staff:	DBACHARO
Facility Suite:	Not reported

Map ID  
Direction  
Distance  
Elevation

MAP FINDINGS

Site

Database(s)

EDR ID Number  
EPA ID Number

175  
North  
1/8-1/4  
0.170 mi.  
900 ft.

**R. SCHER & ASSOCIATES INC.**  
**2516 ONTARIO ST.**  
**BURBANK, CA 91504**

**CPS-SLIC** **S106764535**  
**WIP** **N/A**

**Site 9 of 24 in cluster I**

**Relative:**  
**Higher**

**Actual:**  
**680 ft.**

CPS-SLIC:  
Name: R. SCHER & ASSOCIATES INC.  
Address: 2516 ONTARIO ST.  
City,State,Zip: BURBANK, CA 91504  
Region: STATE  
**Facility Status: Completed - Case Closed**  
Status Date: 11/06/1987  
Global Id: T10000015188  
Lead Agency: LOS ANGELES RWQCB (REGION 4)  
Lead Agency Case Number: Not reported  
Latitude: 34.19755  
Longitude: -118.34404  
Case Type: Cleanup Program Site  
Case Worker: WIP  
Local Agency: Not reported  
RB Case Number: 104.0906  
File Location: Not reported  
Potential Media Affected: Not reported  
Potential Contaminants of Concern: Not reported  
EPA Region: 9  
Coordinate Source: Not reported  
Cuf Case: NO  
Quantity Released Gallons: Not reported  
Begin Date: 01/01/1985  
Leak Reported Date: Not reported  
How Discovered: Not reported  
How Discovered Description: Not reported  
Discharge Source: Not reported  
Discharge Cause: Not reported  
Stop Method: Not reported  
Stop Description: Not reported  
No Further Action Date: 11/06/1987  
CA Water Watershed Name: Los Angeles River - San Fernando - Bull Canyon (412.21)  
Dwr Groundwater Subbasin Name: San Fernando Valley (4-012)  
Disadvantaged Community: Disadvantaged Community  
CA Enviroscreen 3 Score: 91-95%  
CA Enviroscreen 4 Score: 90-95%  
Military DOD Site: No  
Facility Project Subtype: Not reported  
RWQCB Region: LOS ANGELES RWQCB (REGION 4)  
Site History: Not reported

[Click here to access the California GeoTracker records for this facility:](#)

WIP:

Name: R. SCHER & ASSOCIATES INC.  
Address: 2516 Ontario St  
City,State,Zip: BURBANK, CA 91504  
Region: 4  
File Number: 104.0906  
**File Status: Historical**  
Staff: DBACHARO  
Facility Suite: Not reported

Map ID  
 Direction  
 Distance  
 Elevation

MAP FINDINGS

Site

Database(s)

EDR ID Number  
 EPA ID Number

**L76**            **MEL BERNIE & CO INC**  
**South**  
**1/8-1/4**        **BURBANK, CA**  
**0.177 mi.**  
**933 ft.**        **Site 2 of 15 in cluster L**

**PFAS ECHO**    **1027386663**  
**N/A**

**Relative:**  
**Lower**  
**Actual:**  
**656 ft.**

**PFAS ECHO:**  
 Name: MEL BERNIE & CO INC  
 Address: Not reported  
 City,State,Zip: BURBANK, CA  
 Latitude: 34.19195  
 Longitude: -118.34349  
 Count: 1  
 County: LOS ANGELES  
 Status: Active  
 Region: 09  
 Industry: Metal Coating  
 ECHO Facility Report: <https://echo.epa.gov/detailed-facility-report?fid=110000782564>  
 Facility Percent Minority: 58.884  
 Facility Derived Tribes: -  
 Facility Population: 8181.56  
 EPA Programs: CWA; RCRA  
 Federal Facility: No  
 Federal Agency: -  
 Facility FIPS Code: 06037  
 Facility Indian Country Flag: N  
 Facility Collection Method: ADDRESS MATCHING-HOUSE NUMBER  
 Facility Derived HUC: 18070105  
 Facility Derived WBD: 180701050208  
 Facility Derived CD113: 28  
 Facility Derived CB2010: 060373105012020  
 Facility Major Flag: -  
 Facility Active Flag: Y  
 Facility Inspection Count: 0  
 Facility Date Last Inspection: 11/22/2017  
 Facility Days Last Inspection: 2,215  
 Facility Informal Count: 0  
 Facility Date Last Informal Action: 2/14/2002  
 Facility Formal Action Count: 0  
 Facility Date Last Formal Action: 2/24/2005  
 Facility Total Penalties: 0  
 Facility Penalty Count: -  
 Facility Date Last Penalty: 2/24/2005  
 Facility Last Penalty AMT: 25,000  
 Facility QTRS With NC: 0  
 Facility Programs With SNC: 0  
 Facility Compliance Status: No Violation Identified  
 Facility SNC Flag: N  
 AIR Flag: N  
 NPDES Flag: Y  
 SDWIS Flag: N  
 RCRA Flag: Y  
 TRI Flag: N  
 GHG Flag: N  
 AIR IDS: -  
 CAA Permit Types: -  
 CAA NAICS: -  
 CAA SICS: -  
 NPDES IDS: CAZ188570

Map ID  
 Direction  
 Distance  
 Elevation

MAP FINDINGS

Site

Database(s)

EDR ID Number  
 EPA ID Number

**MEL BERNIE & CO INC (Continued)**

**1027386663**

CWA Permit Types:	Non-M
CWA NAICS:	-
CWA SICs:	3961
RCRA IDS:	CAD048476683
RCRA Permit Types:	LQG
RCRA NAICS:	332813 335991
SDWA IDS:	-
SDWA System Types:	-
SDWA Compliance Status:	-
SDWA SNC Flag:	N
TRI IDS:	91504MLBRN3000E
TRI Releases Transfers:	-
TRI On Site Releases:	-
TRI Off Site Transfers:	-
TRI Reporter:	-
Facility IMP Water Flag:	-
EJSCREEN Flag US:	Y
EJSCREEN Report:	<a href="https://ejscreen.epa.gov/mapper/mobile/EJSCREEN_mobile.aspx?geometry=%7B%22x%22:-118.34349,%22y%22:34.19195,%22spatialReference%22:%7B%22wkid%22:4326%7D%7D&amp;unit=9035&amp;areatype=&amp;areaid=&amp;basemap=streets&amp;distance=1">https://ejscreen.epa.gov/mapper/mobile/EJSCREEN_mobile.aspx?geometry=%7B%22x%22:-118.34349,%22y%22:34.19195,%22spatialReference%22:%7B%22wkid%22:4326%7D%7D&amp;unit=9035&amp;areatype=&amp;areaid=&amp;basemap=streets&amp;distance=1</a>

**L77**  
**SSE**  
 1/8-1/4  
 0.177 mi.  
 935 ft.

**CADAM**  
**2919 EMPIRE AVE**  
**BURBANK, CA 91504**  
**Site 3 of 15 in cluster L**

**WIP S103650022**  
**N/A**

**Relative:**  
**Lower**  
**Actual:**  
**656 ft.**

WIP:  
 Name: CADAM  
 Address: 2919 Empire Ave  
 City,State,Zip: BURBANK, CA 91504  
 Region: 4  
 File Number: 104.0246  
**File Status: Historical**  
 Staff: DBACHARO  
 Facility Suite: Not reported

**L78**  
**SSE**  
 1/8-1/4  
 0.177 mi.  
 935 ft.

**I K CURTIS SVCS INC**  
**2907 2919 EMPIRE AVE**  
**BURBANK, CA 91504**  
**Site 4 of 15 in cluster L**

**RCRA-SQG 1000597735**  
**FINDS CAD983617614**  
**ECHO**

**Relative:**  
**Lower**  
**Actual:**  
**656 ft.**

RCRA Listings:  
 Date Form Received by Agency: 19920204  
 Handler Name: I K Curtis Svcs Inc  
 Handler Address: 2907 2919 EMPIRE AVE  
 Handler City,State,Zip: BURBANK, CA 91504  
 EPA ID: CAD983617614  
 Contact Name: IVAN CURTIS  
 Contact Address: 2907 2919 EMPIRE AVE  
 Contact City,State,Zip: BURBANK, CA 91504  
 Contact Telephone: 818-842-5127  
 Contact Fax: Not reported  
 Contact Email: Not reported  
 Contact Title: Not reported

Map ID  
 Direction  
 Distance  
 Elevation

MAP FINDINGS

Site

Database(s)

EDR ID Number  
 EPA ID Number

**I K CURTIS SVCS INC (Continued)**

**1000597735**

EPA Region:	09
Land Type:	Private
Federal Waste Generator Description:	Small Quantity Generator
Non-Notifier:	Not reported
Biennial Report Cycle:	Not reported
Accessibility:	Not reported
Active Site Indicator:	Handler Activities
State District Owner:	Not reported
State District:	Not reported
Mailing Address:	2919 EMPIRE AVE
Mailing City,State,Zip:	BURBANK, CA 91504
Owner Name:	Ivan And Joan Curtis Db a I K Curtis
Owner Type:	Private
Operator Name:	Not reported
Operator Type:	Not reported
Short-Term Generator Activity:	No
Importer Activity:	No
Mixed Waste Generator:	No
Transporter Activity:	No
Transfer Facility Activity:	No
Recycler Activity with Storage:	No
Small Quantity On-Site Burner Exemption:	No
Smelting Melting and Refining Furnace Exemption:	No
Underground Injection Control:	No
Off-Site Waste Receipt:	No
Universal Waste Indicator:	No
Universal Waste Destination Facility:	No
Federal Universal Waste:	No
Active Site State-Reg Handler:	---
Federal Facility Indicator:	Not reported
Hazardous Secondary Material Indicator:	NN
Sub-Part K Indicator:	Not reported
2018 GPRa Permit Baseline:	Not on the Baseline
2018 GPRa Renewals Baseline:	Not on the Baseline
202 GPRa Corrective Action Baseline:	No
Subject to Corrective Action Universe:	No
Non-TSDFs Where RCRA CA has Been Imposed Universe:	No
Corrective Action Priority Ranking:	No NCAPS ranking
Environmental Control Indicator:	No
Institutional Control Indicator:	No
Human Exposure Controls Indicator:	N/A
Groundwater Controls Indicator:	N/A
Significant Non-Complier Universe:	No
Unaddressed Significant Non-Complier Universe:	No
Addressed Significant Non-Complier Universe:	No
Significant Non-Complier With a Compliance Schedule Universe:	No
Financial Assurance Required:	Not reported
Handler Date of Last Change:	20020627
Recognized Trader-Importer:	No
Recognized Trader-Exporter:	No
Importer of Spent Lead Acid Batteries:	No
Exporter of Spent Lead Acid Batteries:	No
Recycler Activity Without Storage:	Not reported
Manifest Broker:	Not reported
Sub-Part P Indicator:	No

Map ID  
Direction  
Distance  
Elevation

MAP FINDINGS

Site

Database(s)

EDR ID Number  
EPA ID Number

**I K CURTIS SVCS INC (Continued)**

**1000597735**

Handler - Owner Operator:

Owner/Operator Indicator:	Owner
Owner/Operator Name:	IVAN AND JOAN CURTIS DBA I K CURTIS
Legal Status:	Private
Date Became Current:	Not reported
Date Ended Current:	Not reported
Owner/Operator Address:	13044 GARRIS AVE
Owner/Operator City,State,Zip:	GRANADA HILLS, CA 91344
Owner/Operator Telephone:	818-366-5511
Owner/Operator Telephone Ext:	Not reported
Owner/Operator Fax:	Not reported
Owner/Operator Email:	Not reported

Historic Generators:

Receive Date:	19920204
Handler Name:	I K CURTIS SVCS INC
Federal Waste Generator Description:	Small Quantity Generator
State District Owner:	Not reported
Large Quantity Handler of Universal Waste:	No
Recognized Trader Importer:	No
Recognized Trader Exporter:	No
Spent Lead Acid Battery Importer:	No
Spent Lead Acid Battery Exporter:	No
Current Record:	Yes
Non Storage Recycler Activity:	Not reported
Electronic Manifest Broker:	Not reported

List of NAICS Codes and Descriptions:

NAICS Code:	561499
NAICS Description:	ALL OTHER BUSINESS SUPPORT SERVICES

Facility Has Received Notices of Violations:

Violations:	No Violations Found
-------------	---------------------

Evaluation Action Summary:

Evaluations:	No Evaluations Found
--------------	----------------------

FINDS:

Registry ID:	110002867924
--------------	--------------

[Click Here for FRS Facility Detail Report:](#)

Environmental Interest/Information System:

The Resource Conservation and Recovery Act Information System (RCRAInfo) is EPA's comprehensive information system in support of the Resource Conservation and Recovery Act (RCRA) of 1976 and the Hazardous and Solid Waste Amendments (HSWA) of 1984. It tracks many types of information about generators, transporters, treaters, storers, and disposers of hazardous waste.

[Click this hyperlink](#) while viewing on your computer to access additional FINDS: detail in the EDR Site Report.

ECHO:



Map ID  
 Direction  
 Distance  
 Elevation

MAP FINDINGS

Site

Database(s)

EDR ID Number  
 EPA ID Number

**I K CURTIS SVCS INC (Continued)**

**1000597735**

Envid: 1000597735  
 Registry ID: 110002867924  
 DFR URL: <http://echo.epa.gov/detailed-facility-report?fid=110002867924>  
 Name: I K CURTIS SVCS INC  
 Address: 2907 2919 EMPIRE AVE  
 City,State,Zip: BURBANK, CA 91504

**L79**  
**SSE**  
**1/8-1/4**  
**0.177 mi.**  
**935 ft.**

**I K CURTIS SERVICES INC**  
**2919 EMPIRE AVE**  
**BURBANK, CA 91504**

**CPS-SLIC** **S113051273**  
**HWTS** **N/A**  
**HAZNET**

**Site 5 of 15 in cluster L**

**Relative:**  
**Lower**  
**Actual:**  
**656 ft.**

**CPS-SLIC:**  
 Name: CADAM  
 Address: 2919 EMPIRE AVE.  
 City,State,Zip: BURBANK, CA 91504  
 Region: STATE  
**Facility Status: Completed - Case Closed**  
 Status Date: 04/19/1988  
 Global Id: T10000014620  
 Lead Agency: LOS ANGELES RWQCB (REGION 4)  
 Lead Agency Case Number: Not reported  
 Latitude: 34.1922  
 Longitude: -118.34318  
 Case Type: Cleanup Program Site  
 Case Worker: WIP  
 Local Agency: Not reported  
 RB Case Number: 104.0246  
 File Location: Not reported  
 Potential Media Affected: Not reported  
 Potential Contaminants of Concern: Not reported  
 EPA Region: 9  
 Coordinate Source: Not reported  
 Cuf Case: NO  
 Quantity Released Gallons: Not reported  
 Begin Date: 01/01/1985  
 Leak Reported Date: Not reported  
 How Discovered: Not reported  
 How Discovered Description: Not reported  
 Discharge Source: Not reported  
 Discharge Cause: Not reported  
 Stop Method: Not reported  
 Stop Description: Not reported  
 No Further Action Date: 04/19/1988  
 CA Water Watershed Name: Los Angeles River - San Fernando - Bull Canyon (412.21)  
 Dwr Groundwater Subbasin Name: San Fernando Valley (4-012)  
 Disadvantaged Community: Disadvantaged Community  
 CA Enviroscreen 3 Score: 91-95%  
 CA Enviroscreen 4 Score: 90-95%  
 Military DOD Site: No  
 Facility Project Subtype: Not reported  
 RWQCB Region: LOS ANGELES RWQCB (REGION 4)  
 Site History: Not reported

[Click here to access the California GeoTracker records for this facility:](#)

Map ID  
Direction  
Distance  
Elevation

MAP FINDINGS

Site

Database(s)

EDR ID Number  
EPA ID Number

**I K CURTIS SERVICES INC (Continued)**

**S113051273**

**HWTS:**

Name: I K CURTIS SERVICES INC  
Address: 2919 EMPIRE AVE  
Address 2: Not reported  
City,State,Zip: BURBANK, CA 91504  
EPA ID: CAL000077229  
Inactive Date: 06/30/1998  
Create Date: 03/24/1992  
Last Act Date: Not reported  
Mailing Name: Not reported  
Mailing Address: 2901 EMPIRE AVE  
Mailing Address 2: Not reported  
Mailing City,State,Zip: BURBANK, CA 915040000  
Owner Name: 2901 EMPIRE AVE  
Owner Address: 2919 W EMPIRE AVE  
Owner Address 2: Not reported  
Owner City,State,Zip: BURBANK, CA 915040000  
Owner Phone: Not reported  
Owner Fax: Not reported  
Contact Name: JOAN J CURTIS  
Contact Address: INACTIVE PER VQ98 - BMI  
Contact Address 2: Not reported  
City,State,Zip: BURBANK, CA  
Contact Phone: Not reported  
Contact Fax: Not reported  
Facility Status: Inactive  
Facility Type: PERMANENT  
Category: STATE  
Latitude: 34.191939  
Longitude: -118.34259

**NAICS:**

EPA ID: CAL000077229  
Create Date: 2002-03-14 16:36:27.000  
NAICS Code: 541922  
NAICS Description: Commercial Photography  
Issued EPA ID Date: 1992-03-24 00:00:00  
Inactive Date: 1998-06-30 00:00:00  
Facility Name: I K CURTIS SERVICES INC  
Facility Address: 2919 EMPIRE AVE  
Facility Address 2: Not reported  
Facility City: BURBANK  
Facility County: Not reported  
Facility State: CA  
Facility Zip: 915040000

**HAZNET:**

Name: I K CURTIS SERVICES INC  
Address: 2919 EMPIRE AVE  
Address 2: Not reported  
City,State,Zip: BURBANK, CA 915040000  
Contact: JOAN J CURTIS  
Telephone: --  
Mailing Name: Not reported  
Mailing Address: 2901 EMPIRE AVE

Map ID  
Direction  
Distance  
Elevation

MAP FINDINGS

Site

Database(s)

EDR ID Number  
EPA ID Number

I K CURTIS SERVICES INC (Continued)

S113051273

Year:	1997
Gepaid:	CAL000077229
TSD EPA ID:	CAT000613976
CA Waste Code:	541 - Photochemicals/photoprocessing waste
Disposal Method:	H01 - Transfer Station
Tons:	0.8381
Year:	1996
Gepaid:	CAL000077229
TSD EPA ID:	CAD981402522
CA Waste Code:	181 - Other inorganic solid waste
Disposal Method:	R01 - Recycler
Tons:	0.023
Year:	1996
Gepaid:	CAL000077229
TSD EPA ID:	CAD981402522
CA Waste Code:	171 - Metal sludge (Alkaline solution (pH >= 12.5) with metals)
Disposal Method:	R01 - Recycler
Tons:	0.6915
Year:	1996
Gepaid:	CAL000077229
TSD EPA ID:	CAT000613976
CA Waste Code:	541 - Photochemicals/photoprocessing waste
Disposal Method:	H01 - Transfer Station
Tons:	0.3961
Year:	1995
Gepaid:	CAL000077229
TSD EPA ID:	CAD981402522
CA Waste Code:	171 - Metal sludge (Alkaline solution (pH >= 12.5) with metals)
Disposal Method:	R01 - Recycler
Tons:	0.9
Year:	1995
Gepaid:	CAL000077229
TSD EPA ID:	CAD097030993
CA Waste Code:	135 - Unspecified aqueous solution
Disposal Method:	-
Tons:	6.51
Year:	1994
Gepaid:	CAL000077229
TSD EPA ID:	CAD981402522
CA Waste Code:	171 - Metal sludge (Alkaline solution (pH >= 12.5) with metals)
Disposal Method:	R01 - Recycler
Tons:	1.025
Year:	1994
Gepaid:	CAL000077229
TSD EPA ID:	CAD981402522
CA Waste Code:	-
Disposal Method:	-
Tons:	0
Year:	1994

Map ID  
Direction  
Distance  
Elevation

MAP FINDINGS

Site

Database(s)

EDR ID Number  
EPA ID Number

**I K CURTIS SERVICES INC (Continued)**

**S113051273**

Gepaid:	CAL000077229
TSD EPA ID:	CAD981402522
CA Waste Code:	-
Disposal Method:	R01 - Recycler
Tons:	0.033
Year:	1993
Gepaid:	CAL000077229
TSD EPA ID:	CAD981402522
CA Waste Code:	541 - Photochemicals/photoprocessing waste
Disposal Method:	R01 - Recycler
Tons:	1.059

[Click this hyperlink](#) while viewing on your computer to access 5 additional CA HAZNET: record(s) in the EDR Site Report.

Additional Info:

Year:	1997
Gen EPA ID:	CAL000077229
Shipment Date:	19971111
Creation Date:	7/23/1998 0:00:00
Receipt Date:	19971121
Manifest ID:	97479961
Trans EPA ID:	ILD984908202
Trans Name:	Not reported
Trans 2 EPA ID:	Not reported
Trans 2 Name:	Not reported
TSDf EPA ID:	CAT000613976
Trans Name:	Not reported
TSDf Alt EPA ID:	CAT000613976
TSDf Alt Name:	Not reported
Waste Code Description:	541 - Photochemicals / photo processing waste
RCRA Code:	D011
Meth Code:	H01 - Transfer Station
Quantity Tons:	0.006
Waste Quantity:	12
Quantity Unit:	P
Additional Code 1:	Not reported
Additional Code 2:	Not reported
Additional Code 3:	Not reported
Additional Code 4:	Not reported
Additional Code 5:	Not reported
Shipment Date:	19971111
Creation Date:	7/23/1998 0:00:00
Receipt Date:	19971121
Manifest ID:	97479961
Trans EPA ID:	ILD984908202
Trans Name:	Not reported
Trans 2 EPA ID:	Not reported
Trans 2 Name:	Not reported
TSDf EPA ID:	CAT000613976
Trans Name:	Not reported
TSDf Alt EPA ID:	CAT000613976
TSDf Alt Name:	Not reported

Map ID  
Direction  
Distance  
Elevation

MAP FINDINGS

Site

Database(s)

EDR ID Number  
EPA ID Number

I K CURTIS SERVICES INC (Continued)

S113051273

Waste Code Description: 541 - Photochemicals / photo processing waste  
RCRA Code: D011  
Meth Code: H01 - Transfer Station  
Quantity Tons: 0.1876  
Waste Quantity: 45  
Quantity Unit: G  
Additional Code 1: Not reported  
Additional Code 2: Not reported  
Additional Code 3: Not reported  
Additional Code 4: Not reported  
Additional Code 5: Not reported

Shipment Date: 19970918  
Creation Date: 7/23/1998 0:00:00  
Receipt Date: 19970925  
Manifest ID: 96663313  
Trans EPA ID: ILD984908202  
Trans Name: Not reported  
Trans 2 EPA ID: Not reported  
Trans 2 Name: Not reported  
TSDf EPA ID: CAT000613976  
Trans Name: Not reported  
TSDf Alt EPA ID: CAT000613976  
TSDf Alt Name: Not reported  
Waste Code Description: 541 - Photochemicals / photo processing waste  
RCRA Code: D011  
Meth Code: H01 - Transfer Station  
Quantity Tons: 0.0208  
Waste Quantity: 5  
Quantity Unit: G  
Additional Code 1: Not reported  
Additional Code 2: Not reported  
Additional Code 3: Not reported  
Additional Code 4: Not reported  
Additional Code 5: Not reported

Shipment Date: 19970911  
Creation Date: 7/23/1998 0:00:00  
Receipt Date: 19970922  
Manifest ID: 96663302  
Trans EPA ID: ILD984908202  
Trans Name: Not reported  
Trans 2 EPA ID: Not reported  
Trans 2 Name: Not reported  
TSDf EPA ID: CAT000613976  
Trans Name: Not reported  
TSDf Alt EPA ID: CAT000613976  
TSDf Alt Name: Not reported  
Waste Code Description: 541 - Photochemicals / photo processing waste  
RCRA Code: D011  
Meth Code: H01 - Transfer Station  
Quantity Tons: 0.0135  
Waste Quantity: 27  
Quantity Unit: P  
Additional Code 1: Not reported  
Additional Code 2: Not reported  
Additional Code 3: Not reported

Map ID  
Direction  
Distance  
Elevation

MAP FINDINGS

Site

Database(s)

EDR ID Number  
EPA ID Number

**I K CURTIS SERVICES INC (Continued)**

**S113051273**

Additional Code 4:	Not reported
Additional Code 5:	Not reported
Shipment Date:	19970911
Creation Date:	7/23/1998 0:00:00
Receipt Date:	19970922
Manifest ID:	96663302
Trans EPA ID:	ILD984908202
Trans Name:	Not reported
Trans 2 EPA ID:	Not reported
Trans 2 Name:	Not reported
TSDf EPA ID:	CAT000613976
Trans Name:	Not reported
TSDf Alt EPA ID:	CAT000613976
TSDf Alt Name:	Not reported
Waste Code Description:	541 - Photochemicals / photo processing waste
RCRA Code:	D011
Meth Code:	H01 - Transfer Station
Quantity Tons:	0.1876
Waste Quantity:	45
Quantity Unit:	G
Additional Code 1:	Not reported
Additional Code 2:	Not reported
Additional Code 3:	Not reported
Additional Code 4:	Not reported
Additional Code 5:	Not reported
Shipment Date:	19970529
Creation Date:	9/12/1997 0:00:00
Receipt Date:	19970606
Manifest ID:	96448099
Trans EPA ID:	ILD984908202
Trans Name:	Not reported
Trans 2 EPA ID:	Not reported
Trans 2 Name:	Not reported
TSDf EPA ID:	CAT000613976
Trans Name:	Not reported
TSDf Alt EPA ID:	CAT000613976
TSDf Alt Name:	Not reported
Waste Code Description:	541 - Photochemicals / photo processing waste
RCRA Code:	D011
Meth Code:	H01 - Transfer Station
Quantity Tons:	0.1876
Waste Quantity:	45
Quantity Unit:	G
Additional Code 1:	Not reported
Additional Code 2:	Not reported
Additional Code 3:	Not reported
Additional Code 4:	Not reported
Additional Code 5:	Not reported
Shipment Date:	19970529
Creation Date:	9/12/1997 0:00:00
Receipt Date:	19970606
Manifest ID:	96448099
Trans EPA ID:	ILD984908202
Trans Name:	Not reported

Map ID  
Direction  
Distance  
Elevation

MAP FINDINGS

Site

Database(s)

EDR ID Number  
EPA ID Number

**I K CURTIS SERVICES INC (Continued)**

**S113051273**

Trans 2 EPA ID: Not reported  
Trans 2 Name: Not reported  
TSDf EPA ID: CAT000613976  
Trans Name: Not reported  
TSDf Alt EPA ID: CAT000613976  
TSDf Alt Name: Not reported  
Waste Code Description: 541 - Photochemicals / photo processing waste  
RCRA Code: D011  
Meth Code: H01 - Transfer Station  
Quantity Tons: 0.0085  
Waste Quantity: 17  
Quantity Unit: P  
Additional Code 1: Not reported  
Additional Code 2: Not reported  
Additional Code 3: Not reported  
Additional Code 4: Not reported  
Additional Code 5: Not reported

Shipment Date: 19970213  
Creation Date: 6/26/1997 0:00:00  
Receipt Date: 19970220  
Manifest ID: 96370084  
Trans EPA ID: ILD984908202  
Trans Name: Not reported  
Trans 2 EPA ID: Not reported  
Trans 2 Name: Not reported  
TSDf EPA ID: CAT000613976  
Trans Name: Not reported  
TSDf Alt EPA ID: CAT000613976  
TSDf Alt Name: Not reported  
Waste Code Description: 541 - Photochemicals / photo processing waste  
RCRA Code: D011  
Meth Code: H01 - Transfer Station  
Quantity Tons: 0.2085  
Waste Quantity: 50  
Quantity Unit: G  
Additional Code 1: Not reported  
Additional Code 2: Not reported  
Additional Code 3: Not reported  
Additional Code 4: Not reported  
Additional Code 5: Not reported

Shipment Date: 19970213  
Creation Date: 6/26/1997 0:00:00  
Receipt Date: 19970220  
Manifest ID: 96370084  
Trans EPA ID: ILD984908202  
Trans Name: Not reported  
Trans 2 EPA ID: Not reported  
Trans 2 Name: Not reported  
TSDf EPA ID: CAT000613976  
Trans Name: Not reported  
TSDf Alt EPA ID: CAT000613976  
TSDf Alt Name: Not reported  
Waste Code Description: 541 - Photochemicals / photo processing waste  
RCRA Code: D011  
Meth Code: H01 - Transfer Station

Map ID  
Direction  
Distance  
Elevation

MAP FINDINGS

Site

Database(s)

EDR ID Number  
EPA ID Number

**I K CURTIS SERVICES INC (Continued)**

**S113051273**

Quantity Tons: 0.018  
Waste Quantity: 36  
Quantity Unit: P  
Additional Code 1: Not reported  
Additional Code 2: Not reported  
Additional Code 3: Not reported  
Additional Code 4: Not reported  
Additional Code 5: Not reported

Additional Info:

Year: 1996  
Gen EPA ID: CAL000077229

Shipment Date: 19961003  
Creation Date: 9/12/1997 0:00:00  
Receipt Date: 19961015  
Manifest ID: 95634542  
Trans EPA ID: ILD984908202  
Trans Name: Not reported  
Trans 2 EPA ID: ILD984908202  
Trans 2 Name: Not reported  
TSDf EPA ID: CAT000613976  
Trans Name: Not reported  
TSDf Alt EPA ID: CAT000613976  
TSDf Alt Name: Not reported  
Waste Code Description: 541 - Photochemicals / photo processing waste  
RCRA Code: D011  
Meth Code: H01 - Transfer Station  
Quantity Tons: 0.3961  
Waste Quantity: 95  
Quantity Unit: G  
Additional Code 1: Not reported  
Additional Code 2: Not reported  
Additional Code 3: Not reported  
Additional Code 4: Not reported  
Additional Code 5: Not reported

Shipment Date: 19960523  
Creation Date: 5/20/1997 0:00:00  
Receipt Date: 19960531  
Manifest ID: 96229150  
Trans EPA ID: CAD982433575  
Trans Name: Not reported  
Trans 2 EPA ID: Not reported  
Trans 2 Name: Not reported  
TSDf EPA ID: CAD981402522  
Trans Name: Not reported  
TSDf Alt EPA ID: Not reported  
TSDf Alt Name: Not reported  
Waste Code Description: 171 - Metal sludge (see 121)  
RCRA Code: D011  
Meth Code: R01 - Recycler  
Quantity Tons: 0.4525  
Waste Quantity: 905  
Quantity Unit: P  
Additional Code 1: Not reported  
Additional Code 2: Not reported



Map ID  
Direction  
Distance  
Elevation

MAP FINDINGS

Site

Database(s)

EDR ID Number  
EPA ID Number

**I K CURTIS SERVICES INC (Continued)**

**S113051273**

Additional Code 3: Not reported  
Additional Code 4: Not reported  
Additional Code 5: Not reported  
  
Shipment Date: 19960523  
Creation Date: 5/20/1997 0:00:00  
Receipt Date: 19960531  
Manifest ID: 96229150  
Trans EPA ID: CAD982433575  
Trans Name: Not reported  
Trans 2 EPA ID: Not reported  
Trans 2 Name: Not reported  
TSDf EPA ID: CAD981402522  
Trans Name: Not reported  
TSDf Alt EPA ID: Not reported  
TSDf Alt Name: Not reported  
Waste Code Description: 181 - Other inorganic solid waste Organics  
RCRA Code: D011  
Meth Code: R01 - Recycler  
Quantity Tons: 0.023  
Waste Quantity: 46  
Quantity Unit: P  
Additional Code 1: Not reported  
Additional Code 2: Not reported  
Additional Code 3: Not reported  
Additional Code 4: Not reported  
Additional Code 5: Not reported

Shipment Date: 19960125  
Creation Date: 10/10/1996 0:00:00  
Receipt Date: 19960126  
Manifest ID: 95794787  
Trans EPA ID: CAD982433575  
Trans Name: Not reported  
Trans 2 EPA ID: Not reported  
Trans 2 Name: Not reported  
TSDf EPA ID: CAD981402522  
Trans Name: Not reported  
TSDf Alt EPA ID: CAD981402522  
TSDf Alt Name: Not reported  
Waste Code Description: 171 - Metal sludge (see 121)  
RCRA Code: D011  
Meth Code: R01 - Recycler  
Quantity Tons: 0.239  
Waste Quantity: 478  
Quantity Unit: P  
Additional Code 1: Not reported  
Additional Code 2: Not reported  
Additional Code 3: Not reported  
Additional Code 4: Not reported  
Additional Code 5: Not reported

Additional Info:  
Year: 1995  
Gen EPA ID: CAL000077229  
  
Shipment Date: 19951013

Map ID  
Direction  
Distance  
Elevation

MAP FINDINGS

Site

Database(s)

EDR ID Number  
EPA ID Number

**I K CURTIS SERVICES INC (Continued)**

**S113051273**

Creation Date: 7/26/1996 0:00:00  
Receipt Date: 19951017  
Manifest ID: 95614092  
Trans EPA ID: CAD982433575  
Trans Name: Not reported  
Trans 2 EPA ID: Not reported  
Trans 2 Name: Not reported  
TSDf EPA ID: CAD981402522  
Trans Name: Not reported  
TSDf Alt EPA ID: Not reported  
TSDf Alt Name: Not reported  
Waste Code Description: 171 - Metal sludge (see 121  
RCRA Code: D011  
Meth Code: R01 - Recycler  
Quantity Tons: 0.44  
Waste Quantity: 880  
Quantity Unit: P  
Additional Code 1: Not reported  
Additional Code 2: Not reported  
Additional Code 3: Not reported  
Additional Code 4: Not reported  
Additional Code 5: Not reported

Shipment Date: 19950628  
Creation Date: 4/2/1996 0:00:00  
Receipt Date: 19950629  
Manifest ID: 95181967  
Trans EPA ID: CAD982433575  
Trans Name: Not reported  
Trans 2 EPA ID: Not reported  
Trans 2 Name: Not reported  
TSDf EPA ID: CAD981402522  
Trans Name: Not reported  
TSDf Alt EPA ID: CAD981402522  
TSDf Alt Name: Not reported  
Waste Code Description: 171 - Metal sludge (see 121  
RCRA Code: D011  
Meth Code: R01 - Recycler  
Quantity Tons: 0.23  
Waste Quantity: 460  
Quantity Unit: P  
Additional Code 1: Not reported  
Additional Code 2: Not reported  
Additional Code 3: Not reported  
Additional Code 4: Not reported  
Additional Code 5: Not reported

Shipment Date: 19950313  
Creation Date: 10/23/1995 0:00:00  
Receipt Date: 19950315  
Manifest ID: 95258259  
Trans EPA ID: CAD982433575  
Trans Name: Not reported  
Trans 2 EPA ID: Not reported  
Trans 2 Name: Not reported  
TSDf EPA ID: CAD981402522  
Trans Name: Not reported

Map ID  
Direction  
Distance  
Elevation

MAP FINDINGS

Site

Database(s)

EDR ID Number  
EPA ID Number

**I K CURTIS SERVICES INC (Continued)**

**S113051273**

TSDf Alt EPA ID:	CAD981402522
TSDf Alt Name:	Not reported
Waste Code Description:	171 - Metal sludge (see 121
RCRA Code:	D011
Meth Code:	R01 - Recycler
Quantity Tons:	0.23
Waste Quantity:	460
Quantity Unit:	P
Additional Code 1:	Not reported
Additional Code 2:	Not reported
Additional Code 3:	Not reported
Additional Code 4:	Not reported
Additional Code 5:	Not reported
Shipment Date:	19950201
Creation Date:	10/20/1995 0:00:00
Receipt Date:	Not reported
Manifest ID:	93696262
Trans EPA ID:	CAD982359671
Trans Name:	Not reported
Trans 2 EPA ID:	Not reported
Trans 2 Name:	Not reported
TSDf EPA ID:	CAD097030993
Trans Name:	Not reported
TSDf Alt EPA ID:	Not reported
TSDf Alt Name:	Not reported
Waste Code Description:	135 - Unspecified aqueous solution
RCRA Code:	D011
Meth Code:	- Not reported
Quantity Tons:	6.51
Waste Quantity:	1550
Quantity Unit:	G
Additional Code 1:	Not reported
Additional Code 2:	Not reported
Additional Code 3:	Not reported
Additional Code 4:	Not reported
Additional Code 5:	Not reported
Additional Info:	
Year:	1994
Gen EPA ID:	CAL000077229
Shipment Date:	19941122
Creation Date:	3/28/1996 0:00:00
Receipt Date:	19941123
Manifest ID:	95100223
Trans EPA ID:	CAD982433575
Trans Name:	Not reported
Trans 2 EPA ID:	Not reported
Trans 2 Name:	Not reported
TSDf EPA ID:	CAD981402522
Trans Name:	Not reported
TSDf Alt EPA ID:	Not reported
TSDf Alt Name:	Not reported
Waste Code Description:	171 - Metal sludge (see 121
RCRA Code:	D011
Meth Code:	R01 - Recycler

Map ID  
Direction  
Distance  
Elevation

MAP FINDINGS

Site

Database(s)

EDR ID Number  
EPA ID Number

**I K CURTIS SERVICES INC (Continued)**

**S113051273**

Quantity Tons: 0.315  
Waste Quantity: 630  
Quantity Unit: P  
Additional Code 1: Not reported  
Additional Code 2: Not reported  
Additional Code 3: Not reported  
Additional Code 4: Not reported  
Additional Code 5: Not reported

Shipment Date: 19940913  
Creation Date: 3/26/1996 0:00:00  
Receipt Date: 19940914  
Manifest ID: 93685471  
Trans EPA ID: CAD982433575  
Trans Name: Not reported  
Trans 2 EPA ID: Not reported  
Trans 2 Name: Not reported  
TSDf EPA ID: CAD981402522  
Trans Name: Not reported  
TSDf Alt EPA ID: CAD981402522  
TSDf Alt Name: Not reported  
Waste Code Description: - Not reported  
RCRA Code: D011  
Meth Code: R01 - Recycler  
Quantity Tons: 0.033  
Waste Quantity: 66  
Quantity Unit: P  
Additional Code 1: Not reported  
Additional Code 2: Not reported  
Additional Code 3: Not reported  
Additional Code 4: Not reported  
Additional Code 5: Not reported

Shipment Date: 19940913  
Creation Date: 3/26/1996 0:00:00  
Receipt Date: 19940914  
Manifest ID: 93685471  
Trans EPA ID: CAD982433575  
Trans Name: Not reported  
Trans 2 EPA ID: Not reported  
Trans 2 Name: Not reported  
TSDf EPA ID: CAD981402522  
Trans Name: Not reported  
TSDf Alt EPA ID: CAD981402522  
TSDf Alt Name: Not reported  
Waste Code Description: 171 - Metal sludge (see 121)  
RCRA Code: D011  
Meth Code: R01 - Recycler  
Quantity Tons: 0.445  
Waste Quantity: 890  
Quantity Unit: P  
Additional Code 1: Not reported  
Additional Code 2: Not reported  
Additional Code 3: Not reported  
Additional Code 4: Not reported  
Additional Code 5: Not reported

Map ID  
Direction  
Distance  
Elevation

MAP FINDINGS

Site

Database(s)

EDR ID Number  
EPA ID Number

**I K CURTIS SERVICES INC (Continued)**

**S113051273**

Shipment Date: 19940621  
Creation Date: 3/26/1996 0:00:00  
Receipt Date: 19940623  
Manifest ID: 93179328  
Trans EPA ID: CAD982433575  
Trans Name: Not reported  
Trans 2 EPA ID: Not reported  
Trans 2 Name: Not reported  
TSDf EPA ID: CAD981402522  
Trans Name: Not reported  
TSDf Alt EPA ID: CAD981402522  
TSDf Alt Name: Not reported  
Waste Code Description: 171 - Metal sludge (see 121  
RCRA Code: D011  
Meth Code: R01 - Recycler  
Quantity Tons: 0.265  
Waste Quantity: 530  
Quantity Unit: P  
Additional Code 1: Not reported  
Additional Code 2: Not reported  
Additional Code 3: Not reported  
Additional Code 4: Not reported  
Additional Code 5: Not reported

Shipment Date: 19940314  
Creation Date: 3/25/1996 0:00:00  
Receipt Date: 19940315  
Manifest ID: 93095964  
Trans EPA ID: CAD982433575  
Trans Name: Not reported  
Trans 2 EPA ID: Not reported  
Trans 2 Name: Not reported  
TSDf EPA ID: CAD981402522  
Trans Name: Not reported  
TSDf Alt EPA ID: CAD981402522  
TSDf Alt Name: Not reported  
Waste Code Description: 171 - Metal sludge (see 121  
RCRA Code: D011  
Meth Code: R01 - Recycler  
Quantity Tons: 0  
Waste Quantity: 360  
Quantity Unit: \*  
Additional Code 1: Not reported  
Additional Code 2: Not reported  
Additional Code 3: Not reported  
Additional Code 4: Not reported  
Additional Code 5: Not reported

Shipment Date: 19940314  
Creation Date: 3/25/1996 0:00:00  
Receipt Date: 19940315  
Manifest ID: 93095964  
Trans EPA ID: CAD982433575  
Trans Name: Not reported  
Trans 2 EPA ID: Not reported  
Trans 2 Name: Not reported  
TSDf EPA ID: CAD981402522

Map ID  
Direction  
Distance  
Elevation

MAP FINDINGS

Site

Database(s)

EDR ID Number  
EPA ID Number

**I K CURTIS SERVICES INC (Continued)**

**S113051273**

Trans Name: Not reported  
TSDf Alt EPA ID: CAD981402522  
TSDf Alt Name: Not reported  
Waste Code Description: - Not reported  
RCRA Code: Not reported  
Meth Code: - Not reported  
Quantity Tons: 0  
Waste Quantity: 0  
Quantity Unit: P  
Additional Code 1: Not reported  
Additional Code 2: Not reported  
Additional Code 3: Not reported  
Additional Code 4: Not reported  
Additional Code 5: Not reported

Additional Info:

Year: 1993  
Gen EPA ID: CAL000077229

Shipment Date: 19931012  
Creation Date: 9/12/1995 0:00:00  
Receipt Date: Not reported  
Manifest ID: 93052350  
Trans EPA ID: CAD982433575  
Trans Name: Not reported  
Trans 2 EPA ID: Not reported  
Trans 2 Name: Not reported  
TSDf EPA ID: CAD981402522  
Trans Name: Not reported  
TSDf Alt EPA ID: Not reported  
TSDf Alt Name: Not reported  
Waste Code Description: 171 - Metal sludge (see 121)  
RCRA Code: D011  
Meth Code: - Not reported  
Quantity Tons: 0.38  
Waste Quantity: 760  
Quantity Unit: P  
Additional Code 1: Not reported  
Additional Code 2: Not reported  
Additional Code 3: Not reported  
Additional Code 4: Not reported  
Additional Code 5: Not reported

Shipment Date: 19930910  
Creation Date: 9/12/1995 0:00:00  
Receipt Date: 19930913  
Manifest ID: 93052301  
Trans EPA ID: CAD982433575  
Trans Name: Not reported  
Trans 2 EPA ID: Not reported  
Trans 2 Name: Not reported  
TSDf EPA ID: CAD981402522  
Trans Name: Not reported  
TSDf Alt EPA ID: Not reported  
TSDf Alt Name: Not reported  
Waste Code Description: 171 - Metal sludge (see 121)  
RCRA Code: D011

Map ID  
Direction  
Distance  
Elevation

MAP FINDINGS

Site

Database(s)

EDR ID Number  
EPA ID Number

**I K CURTIS SERVICES INC (Continued)**

**S113051273**

Meth Code:	R01 - Recycler
Quantity Tons:	0.07
Waste Quantity:	140
Quantity Unit:	P
Additional Code 1:	Not reported
Additional Code 2:	Not reported
Additional Code 3:	Not reported
Additional Code 4:	Not reported
Additional Code 5:	Not reported
Shipment Date:	19930625
Creation Date:	9/11/1995 0:00:00
Receipt Date:	19930629
Manifest ID:	93052060
Trans EPA ID:	CAD982433575
Trans Name:	Not reported
Trans 2 EPA ID:	Not reported
Trans 2 Name:	Not reported
TSDf EPA ID:	CAD981402522
Trans Name:	Not reported
TSDf Alt EPA ID:	CAD981402522
TSDf Alt Name:	Not reported
Waste Code Description:	181 - Other inorganic solid waste Organics
RCRA Code:	D011
Meth Code:	R01 - Recycler
Quantity Tons:	0.0565
Waste Quantity:	113
Quantity Unit:	P
Additional Code 1:	Not reported
Additional Code 2:	Not reported
Additional Code 3:	Not reported
Additional Code 4:	Not reported
Additional Code 5:	Not reported
Shipment Date:	19930625
Creation Date:	9/11/1995 0:00:00
Receipt Date:	19930629
Manifest ID:	93052060
Trans EPA ID:	CAD982433575
Trans Name:	Not reported
Trans 2 EPA ID:	Not reported
Trans 2 Name:	Not reported
TSDf EPA ID:	CAD981402522
Trans Name:	Not reported
TSDf Alt EPA ID:	CAD981402522
TSDf Alt Name:	Not reported
Waste Code Description:	171 - Metal sludge (see 121
RCRA Code:	D011
Meth Code:	- Not reported
Quantity Tons:	0.195
Waste Quantity:	390
Quantity Unit:	P
Additional Code 1:	Not reported
Additional Code 2:	Not reported
Additional Code 3:	Not reported
Additional Code 4:	Not reported
Additional Code 5:	Not reported

Map ID  
Direction  
Distance  
Elevation

MAP FINDINGS

Site

Database(s)

EDR ID Number  
EPA ID Number

**I K CURTIS SERVICES INC (Continued)**

**S113051273**

Shipment Date:	19930625
Creation Date:	9/11/1995 0:00:00
Receipt Date:	19930629
Manifest ID:	93052060
Trans EPA ID:	CAD982433575
Trans Name:	Not reported
Trans 2 EPA ID:	Not reported
Trans 2 Name:	Not reported
TSDf EPA ID:	CAD981402522
Trans Name:	Not reported
TSDf Alt EPA ID:	CAD981402522
TSDf Alt Name:	Not reported
Waste Code Description:	- Not reported
RCRA Code:	Not reported
Meth Code:	R01 - Recycler
Quantity Tons:	0
Waste Quantity:	0
Quantity Unit:	Not reported
Additional Code 1:	Not reported
Additional Code 2:	Not reported
Additional Code 3:	Not reported
Additional Code 4:	Not reported
Additional Code 5:	Not reported
Shipment Date:	19930614
Creation Date:	9/8/1995 0:00:00
Receipt Date:	19930615
Manifest ID:	93052036
Trans EPA ID:	CAD982433575
Trans Name:	Not reported
Trans 2 EPA ID:	Not reported
Trans 2 Name:	Not reported
TSDf EPA ID:	CAD981402522
Trans Name:	Not reported
TSDf Alt EPA ID:	CAD981402522
TSDf Alt Name:	Not reported
Waste Code Description:	171 - Metal sludge (see 121
RCRA Code:	D011
Meth Code:	- Not reported
Quantity Tons:	0.075
Waste Quantity:	150
Quantity Unit:	P
Additional Code 1:	Not reported
Additional Code 2:	Not reported
Additional Code 3:	Not reported
Additional Code 4:	Not reported
Additional Code 5:	Not reported
Shipment Date:	19930614
Creation Date:	9/8/1995 0:00:00
Receipt Date:	19930615
Manifest ID:	93052036
Trans EPA ID:	CAD982433575
Trans Name:	Not reported
Trans 2 EPA ID:	Not reported
Trans 2 Name:	Not reported
TSDf EPA ID:	CAD981402522



Map ID  
Direction  
Distance  
Elevation

MAP FINDINGS

Site

Database(s)

EDR ID Number  
EPA ID Number

**I K CURTIS SERVICES INC (Continued)**

**S113051273**

Trans Name:	Not reported
TSDF Alt EPA ID:	CAD981402522
TSDF Alt Name:	Not reported
Waste Code Description:	- Not reported
RCRA Code:	Not reported
Meth Code:	R01 - Recycler
Quantity Tons:	0
Waste Quantity:	0
Quantity Unit:	Not reported
Additional Code 1:	Not reported
Additional Code 2:	Not reported
Additional Code 3:	Not reported
Additional Code 4:	Not reported
Additional Code 5:	Not reported
Shipment Date:	19930330
Creation Date:	9/6/1995 0:00:00
Receipt Date:	19930405
Manifest ID:	92653244
Trans EPA ID:	CAD982431785
Trans Name:	Not reported
Trans 2 EPA ID:	Not reported
Trans 2 Name:	Not reported
TSDF EPA ID:	CAD981402522
Trans Name:	Not reported
TSDF Alt EPA ID:	Not reported
TSDF Alt Name:	Not reported
Waste Code Description:	541 - Photochemicals / photo processing waste
RCRA Code:	D011
Meth Code:	R01 - Recycler
Quantity Tons:	0.3544
Waste Quantity:	85
Quantity Unit:	G
Additional Code 1:	Not reported
Additional Code 2:	Not reported
Additional Code 3:	Not reported
Additional Code 4:	Not reported
Additional Code 5:	Not reported
Shipment Date:	19930216
Creation Date:	9/15/1995 0:00:00
Receipt Date:	19930218
Manifest ID:	91542743
Trans EPA ID:	CAD982431785
Trans Name:	Not reported
Trans 2 EPA ID:	Not reported
Trans 2 Name:	Not reported
TSDF EPA ID:	CAD981402522
Trans Name:	Not reported
TSDF Alt EPA ID:	CAD981402522
TSDF Alt Name:	Not reported
Waste Code Description:	541 - Photochemicals / photo processing waste
RCRA Code:	D011
Meth Code:	R01 - Recycler
Quantity Tons:	0.3127
Waste Quantity:	75
Quantity Unit:	G

Map ID  
 Direction  
 Distance  
 Elevation

MAP FINDINGS

Site

Database(s)

EDR ID Number  
 EPA ID Number

**I K CURTIS SERVICES INC (Continued)**

**S113051273**

Additional Code 1:	Not reported
Additional Code 2:	Not reported
Additional Code 3:	Not reported
Additional Code 4:	Not reported
Additional Code 5:	Not reported
Shipment Date:	19930106
Creation Date:	9/6/1995 0:00:00
Receipt Date:	19930111
Manifest ID:	91542694
Trans EPA ID:	CAD982431785
Trans Name:	Not reported
Trans 2 EPA ID:	Not reported
Trans 2 Name:	Not reported
TSDf EPA ID:	CAD981402522
Trans Name:	Not reported
TSDf Alt EPA ID:	Not reported
TSDf Alt Name:	Not reported
Waste Code Description:	541 - Photochemicals / photo processing waste
RCRA Code:	Not reported
Meth Code:	R01 - Recycler
Quantity Tons:	0.3919
Waste Quantity:	94
Quantity Unit:	G
Additional Code 1:	Not reported
Additional Code 2:	Not reported
Additional Code 3:	Not reported
Additional Code 4:	Not reported
Additional Code 5:	Not reported

**L80**  
**SSE**  
 1/8-1/4  
 0.178 mi.  
 940 ft.

**IK CURTIS SERVICES INC**  
**2907 EMPIRE AVENUE**  
**BURBANK, CA 91504**

**CPS-SLIC**  
**HIST UST**  
**WIP**

**S106764472**  
**N/A**

**Site 6 of 15 in cluster L**

**Relative:**  
**Lower**  
**Actual:**  
**656 ft.**

**CPS-SLIC:**  
 Name: I.K. CURTIS SERVICES INC.  
 Address: 2907 EMPIRE AVE.  
 City,State,Zip: BURBANK, CA 91504  
 Region: STATE  
**Facility Status: Completed - Case Closed**  
 Status Date: 04/12/1988  
 Global Id: T10000015105  
 Lead Agency: LOS ANGELES RWQCB (REGION 4)  
 Lead Agency Case Number: Not reported  
 Latitude: 34.19218  
 Longitude: -118.34277  
 Case Type: Cleanup Program Site  
 Case Worker: WIP  
 Local Agency: Not reported  
 RB Case Number: 104.0556  
 File Location: Not reported  
 Potential Media Affected: Not reported  
 Potential Contaminants of Concern: Not reported  
 EPA Region: 9  
 Coordinate Source: Not reported  
 Cuf Case: NO

Map ID  
Direction  
Distance  
Elevation

MAP FINDINGS

Site

Database(s)

EDR ID Number  
EPA ID Number

**IK CURTIS SERVICES INC (Continued)**

**S106764472**

Quantity Released Gallons: Not reported  
Begin Date: 01/01/1985  
Leak Reported Date: Not reported  
How Discovered: Not reported  
How Discovered Description: Not reported  
Discharge Source: Not reported  
Discharge Cause: Not reported  
Stop Method: Not reported  
Stop Description: Not reported  
No Further Action Date: 04/12/1988  
CA Water Watershed Name: Los Angeles River - San Fernando - Bull Canyon (412.21)  
Dwr Groundwater Subbasin Name: San Fernando Valley (4-012)  
Disadvantaged Community: Disadvantaged Community  
CA Enviroscreen 3 Score: 91-95%  
CA Enviroscreen 4 Score: 90-95%  
Military DOD Site: No  
Facility Project Subtype: Not reported  
RWQCB Region: LOS ANGELES RWQCB (REGION 4)  
Site History: Not reported

[Click here to access the California GeoTracker records for this facility:](#)

**HIST UST:**

Name: IK CURTIS SERVICES INC  
Address: 2907 EMPIRE AVENUE  
City,State,Zip: BURBANK, CA 91504  
File Number: 00026f1e  
URL: <https://documents.geotracker.waterboards.ca.gov/ustpdfs/pdf/00026f1e.pdf>  
Region: Not reported  
Facility ID: Not reported  
Facility Type: Not reported  
Other Type: Not reported  
Contact Name: Not reported  
Telephone: Not reported  
Owner Name: Not reported  
Owner Address: Not reported  
Owner City,St,Zip: Not reported  
Total Tanks: Not reported  
  
Tank Num: Not reported  
Container Num: Not reported  
Year Installed: Not reported  
Tank Capacity: Not reported  
Tank Used for: Not reported  
Type of Fuel: Not reported  
Container Construction Thickness: Not reported  
Leak Detection: Not reported

[Click here for Geo Tracker PDF:](#)

**WIP:**

Name: I.K. CURTIS SERVICES INC.  
Address: 2907 Empire Ave  
City,State,Zip: BURBANK, CA 91504  
Region: 4  
File Number: 104.0556

Map ID  
 Direction  
 Distance  
 Elevation

MAP FINDINGS

Site

Database(s)

EDR ID Number  
 EPA ID Number

**IK CURTIS SERVICES INC (Continued)**

**S106764472**

**File Status:** Historical  
**Staff:** DBACHARO  
**Facility Suite:** Not reported

**L81**  
**SSE**  
**1/8-1/4**  
**0.180 mi.**  
**953 ft.**

**P R C DESOTO CDP INC**  
**2817 W EMPIRE AVE**  
**BURBANK, CA 91504**  
**Site 7 of 15 in cluster L**

**RCRA-SQG** 1000240118  
**HIST UST** CAD008493108  
**LOS ANGELES CO. HMS**

**Relative:**  
**Lower**  
**Actual:**  
**654 ft.**

RCRA Listings:  
 Date Form Received by Agency: 20010215  
 Handler Name: P R C Desoto Cdp Inc  
 Handler Address: 2817 W EMPIRE AVE  
 Handler City,State,Zip: BURBANK, CA 91504-3214  
 EPA ID: CAD008493108  
 Contact Name: ANTORIA LOUIE  
 Contact Address: 2817 W EMPIRE AVE  
 Contact City,State,Zip: BURBANK, CA 91504-3214  
 Contact Telephone: 818-549-7517  
 Contact Fax: Not reported  
 Contact Email: Not reported  
 Contact Title: Not reported  
 EPA Region: 09  
 Land Type: Private  
 Federal Waste Generator Description: Small Quantity Generator  
 Non-Notifier: Not reported  
 Biennial Report Cycle: Not reported  
 Accessibility: Not reported  
 Active Site Indicator: Handler Activities  
 State District Owner: Not reported  
 State District: Not reported  
 Mailing Address: 2817 W EMPIRE AVE  
 Mailing City,State,Zip: BURBANK, CA 91504-3214  
 Owner Name: P R C Desoto International Inc  
 Owner Type: Private  
 Operator Name: Not Required  
 Operator Type: Private  
 Short-Term Generator Activity: No  
 Importer Activity: No  
 Mixed Waste Generator: No  
 Transporter Activity: No  
 Transfer Facility Activity: No  
 Recycler Activity with Storage: No  
 Small Quantity On-Site Burner Exemption: No  
 Smelting Melting and Refining Furnace Exemption: No  
 Underground Injection Control: No  
 Off-Site Waste Receipt: No  
 Universal Waste Indicator: No  
 Universal Waste Destination Facility: No  
 Federal Universal Waste: No  
 Active Site State-Reg Handler: ---  
 Federal Facility Indicator: Not reported  
 Hazardous Secondary Material Indicator: NN  
 Sub-Part K Indicator: Not reported  
 2018 GPRA Permit Baseline: Not on the Baseline  
 2018 GPRA Renewals Baseline: Not on the Baseline  
 202 GPRA Corrective Action Baseline: No

Map ID  
 Direction  
 Distance  
 Elevation

MAP FINDINGS

Site

Database(s)

EDR ID Number  
 EPA ID Number

**P R C DESOTO CDP INC (Continued)**

**1000240118**

Subject to Corrective Action Universe:	No
Non-TSDFs Where RCRA CA has Been Imposed Universe:	No
Corrective Action Priority Ranking:	No NCAPS ranking
Environmental Control Indicator:	No
Institutional Control Indicator:	No
Human Exposure Controls Indicator:	N/A
Groundwater Controls Indicator:	N/A
Significant Non-Complier Universe:	No
Unaddressed Significant Non-Complier Universe:	No
Addressed Significant Non-Complier Universe:	No
Significant Non-Complier With a Compliance Schedule Universe:	No
Financial Assurance Required:	Not reported
Handler Date of Last Change:	20021007
Recognized Trader-Importer:	No
Recognized Trader-Exporter:	No
Importer of Spent Lead Acid Batteries:	No
Exporter of Spent Lead Acid Batteries:	No
Recycler Activity Without Storage:	Not reported
Manifest Broker:	Not reported
Sub-Part P Indicator:	No

**Hazardous Waste Summary:**

Waste Code:	D000
Waste Description:	Not Defined
Waste Code:	D001
Waste Description:	Ignitable Waste
Waste Code:	D002
Waste Description:	Corrosive Waste
Waste Code:	D003
Waste Description:	Reactive Waste
Waste Code:	D007
Waste Description:	Chromium
Waste Code:	D035
Waste Description:	Methyl Ethyl Ketone
Waste Code:	F003
Waste Description:	The Following Spent Nonhalogenated Solvents: Xylene, Acetone, Ethyl Acetate, Ethyl Benzene, Ethyl Ether, Methyl Isobutyl Ketone, N-Butyl Alcohol, Cyclohexanone, And Methanol; All Spent Solvent Mixtures/Blends Containing, Before Use, Only The Above Spent Nonhalogenated Solvents; And All Spent Solvent Mixtures/Blends Containing, Before Use, One Or More Of The Above Nonhalogenated Solvents, And A Total Of Ten Percent Or More (By Volume) Of One Or More Of Those Solvents Listed In F001, F002, F004, And F005; And Still Bottoms From The Recovery Of These Spent Solvents And Spent Solvent Mixtures.
Waste Code:	F005
Waste Description:	The Following Spent Nonhalogenated Solvents: Toluene, Methyl Ethyl Ketone, Carbon Disulfide, Isobutanol, Pyridine, Benzene, 2-Ethoxyethanol, And 2-Nitropropane; All Spent Solvent Mixtures/Blends

Map ID  
Direction  
Distance  
Elevation

MAP FINDINGS

Site

Database(s)

EDR ID Number  
EPA ID Number

**P R C DESOTO CDP INC (Continued)**

**1000240118**

Containing, Before Use, A Total Of Ten Percent Or More (By Volume) Of One Or More Of The Above Nonhalogenated Solvents Or Those Solvents Listed In F001, F002, Or F004; And Still Bottoms From The Recovery Of These Spent Solvents And Spent Solvent Mixtures.

Handler - Owner Operator:

Owner/Operator Indicator:	Owner
Owner/Operator Name:	P R C DESOTO INTERNATIONAL INC
Legal Status:	Private
Date Became Current:	Not reported
Date Ended Current:	Not reported
Owner/Operator Address:	P O BOX 1800
Owner/Operator City,State,Zip:	GLENDALE, CA 91209
Owner/Operator Telephone:	818-240-2060
Owner/Operator Telephone Ext:	Not reported
Owner/Operator Fax:	Not reported
Owner/Operator Email:	Not reported
Owner/Operator Indicator:	Operator
Owner/Operator Name:	NOT REQUIRED
Legal Status:	Private
Date Became Current:	Not reported
Date Ended Current:	Not reported
Owner/Operator Address:	NOT REQUIRED
Owner/Operator City,State,Zip:	NOT REQUIRED, ME 99999
Owner/Operator Telephone:	415-555-1212
Owner/Operator Telephone Ext:	Not reported
Owner/Operator Fax:	Not reported
Owner/Operator Email:	Not reported

Historic Generators:

Receive Date:	20010215
Handler Name:	P R C DESOTO CDP INC
Federal Waste Generator Description:	Small Quantity Generator
State District Owner:	Not reported
Large Quantity Handler of Universal Waste:	No
Recognized Trader Importer:	No
Recognized Trader Exporter:	No
Spent Lead Acid Battery Importer:	No
Spent Lead Acid Battery Exporter:	No
Current Record:	Yes
Non Storage Recycler Activity:	Not reported
Electronic Manifest Broker:	Not reported

List of NAICS Codes and Descriptions:

NAICS Codes:	No NAICS Codes Found
--------------	----------------------

Facility Has Received Notices of Violations:

Violations:	No Violations Found
-------------	---------------------

Evaluation Action Summary:

Evaluations:	No Evaluations Found
--------------	----------------------

Map ID  
Direction  
Distance  
Elevation

MAP FINDINGS

Site

Database(s)

EDR ID Number  
EPA ID Number

**P R C DESOTO CDP INC (Continued)**

**1000240118**

**HIST UST:**

Name: RICHCRAFT, INC.  
Address: 2817 W EMPIRE AVE  
City,State,Zip: BURBANK, CA 91504  
File Number: Not reported  
URL: Not reported  
Region: STATE  
Facility ID: 00000041408  
Facility Type: Other  
Other Type: MACHINE SHOP  
Contact Name: STEPHEN D. RICHARDS  
Telephone: 2138494230  
Owner Name: RICHCRAFT, INC.  
Owner Address: 2817 EMPIRE AVENUE  
Owner City,St,Zip: BURBANK, CA 91504  
Total Tanks: 0001  
  
Tank Num: 001  
Container Num: #660337  
Year Installed: 1979  
Tank Capacity: 00002000  
Tank Used for: PRODUCT  
Type of Fuel: DIESEL  
Container Construction Thickness: 3/16  
Leak Detection: Visual, Stock Inventor

**LOS ANGELES CO. HMS:**

Name: RICHCRAFT INC  
Address: 2817 W EMPIRE AVE  
City,State,Zip: BURBANK, CA 915043214  
Region: LA  
Permit Category: T  
Facility Id: 011283-011306  
Facility Type: 0  
Facility Status: Removed  
Area: 3E  
Permit Number: 00002839T  
Permit Status: Removed

**M82**  
**South**  
**1/8-1/4**  
**0.181 mi.**  
**954 ft.**

**ASSOCIATED COMPONENTS MFG. INC.**  
**3030 EMPIRE AVE.**  
**BURBANK, CA 91504**  
**Site 1 of 2 in cluster M**

**CPS-SLIC** **S106764561**  
**WIP** **N/A**

**Relative:**  
**Lower**  
**Actual:**  
**657 ft.**

**CPS-SLIC:**  
Name: ASSOCIATED COMPONENTS MFG. INC.  
Address: 3030 EMPIRE AVE.  
City,State,Zip: BURBANK, CA 91504  
Region: STATE  
**Facility Status: Completed - Case Closed**  
Status Date: 04/19/1988  
Global Id: T10000015219  
Lead Agency: LOS ANGELES RWQCB (REGION 4)  
Lead Agency Case Number: Not reported  
Latitude: 34.19177  
Longitude: -118.34441

Map ID  
 Direction  
 Distance  
 Elevation

MAP FINDINGS

Site

Database(s)

EDR ID Number  
 EPA ID Number

**ASSOCIATED COMPONENTS MFG. INC. (Continued)**

**S106764561**

Case Type: Cleanup Program Site  
 Case Worker: WIP  
 Local Agency: Not reported  
 RB Case Number: 104.1041  
 File Location: Not reported  
 Potential Media Affected: Not reported  
 Potential Contaminants of Concern: Not reported  
 EPA Region: 9  
 Coordinate Source: Not reported  
 Cuf Case: NO  
 Quantity Released Gallons: Not reported  
 Begin Date: 01/01/1985  
 Leak Reported Date: Not reported  
 How Discovered: Not reported  
 How Discovered Description: Not reported  
 Discharge Source: Not reported  
 Discharge Cause: Not reported  
 Stop Method: Not reported  
 Stop Description: Not reported  
 No Further Action Date: 04/19/1988  
 CA Water Watershed Name: Los Angeles River - San Fernando - Bull Canyon (412.21)  
 Dwr Groundwater Subbasin Name: San Fernando Valley (4-012)  
 Disadvantaged Community: Not reported  
 CA Enviroscreen 3 Score: 91-95%  
 CA Enviroscreen 4 Score: 90-95%  
 Military DOD Site: No  
 Facility Project Subtype: Not reported  
 RWQCB Region: LOS ANGELES RWQCB (REGION 4)  
 Site History: Not reported

[Click here to access the California GeoTracker records for this facility:](#)

WIP:  
 Name: ASSOCIATED COMPONENTS MFG.INC.  
 Address: 3030 Empire Ave  
 City,State,Zip: BURBANK, CA 91504  
 Region: 4  
 File Number: 104.1041  
**File Status: Historical**  
 Staff: DBACHARO  
 Facility Suite: Not reported

**M83**      **SIERRACIN-HARRISON**  
**South**    **3020 EMPIRE AVE**  
**1/8-1/4**    **BURBANK, CA 91504**  
**0.181 mi.**  
**956 ft.**    **Site 2 of 2 in cluster M**

**CPS-SLIC**    **1006834661**  
**EMI**        **N/A**  
**ENF**  
**WIP**  
**CERS**

**Relative:**    CPS-SLIC:  
**Lower**        Name:                    SIERRACIN-HARRISON  
 Address:        3020 EMPIRE AVE.  
**Actual:**      City,State,Zip:        BURBANK, CA 91504  
**657 ft.**        Region:                STATE  
                     **Facility Status:**    **Open - Inactive**  
                     Status Date:            10/29/2014  
                     Global Id:              SL603798623  
                     Lead Agency:          LOS ANGELES RWQCB (REGION 4)



Map ID  
Direction  
Distance  
Elevation

MAP FINDINGS

Site

Database(s)

EDR ID Number  
EPA ID Number

**SIERRACIN-HARRISON (Continued)**

**1006834661**

Lead Agency Case Number: Not reported  
Latitude: 34.1916271501955  
Longitude: -118.344052812512  
Case Type: Cleanup Program Site  
Case Worker: GJH  
Local Agency: Not reported  
RB Case Number: 104.0986  
File Location: Not reported  
Potential Media Affected: Aquifer used for drinking water supply  
Potential Contaminants of Concern: Not reported  
EPA Region: 9  
Coordinate Source: Google Map Move  
Cuf Case: NO  
Quantity Released Gallons: Not reported  
Begin Date: 03/27/1987  
Leak Reported Date: 01/02/1965  
How Discovered: Not reported  
How Discovered Description: Not reported  
Discharge Source: Not reported  
Discharge Cause: Not reported  
Stop Method: Not reported  
Stop Description: Not reported  
No Further Action Date: Not reported  
CA Water Watershed Name: Los Angeles River - San Fernando - Bull Canyon (412.21)  
Dwr Groundwater Subbasin Name: San Fernando Valley (4-012)  
Disadvantaged Community: Not reported  
CA EnviroScreen 3 Score: 91-95%  
CA EnviroScreen 4 Score: 90-95%  
Military DOD Site: No  
Facility Project Subtype: Not reported  
RWQCB Region: LOS ANGELES RWQCB (REGION 4)  
Site History: Not reported

[Click here to access the California GeoTracker records for this facility:](#)

**EMI:**

Name: SIERRACIN-HARRISON  
Address: 3020 EMPIRE AV  
City,State,Zip: BURBANK, CA 91504  
Year: 1987  
County Code: 19  
Air Basin: SC  
Facility ID: 25479  
Air District Name: SC  
SIC Code: 3444  
Air District Name: SOUTH COAST AQMD  
Community Health Air Pollution Info System: Not reported  
Consolidated Emission Reporting Rule: Not reported  
Total Organic Hydrocarbon Gases Tons/Yr: 1  
Reactive Organic Gases Tons/Yr: 0  
Carbon Monoxide Emissions Tons/Yr: 0  
NOX - Oxides of Nitrogen Tons/Yr: 0  
SOX - Oxides of Sulphur Tons/Yr: 0  
Particulate Matter Tons/Yr: 0  
Part. Matter 10 Micrometers and Smllr Tons/Yr:0

Name: SIERRACIN-HARRISON

Map ID  
Direction  
Distance  
Elevation

MAP FINDINGS

Site

Database(s)

EDR ID Number  
EPA ID Number

**SIERRACIN-HARRISON (Continued)**

**1006834661**

Address: 3020 EMPIRE AV  
City,State,Zip: BURBANK, CA 91504  
Year: 1990  
County Code: 19  
Air Basin: SC  
Facility ID: 25479  
Air District Name: SC  
SIC Code: 3599  
Air District Name: SOUTH COAST AQMD  
Community Health Air Pollution Info System: Not reported  
Consolidated Emission Reporting Rule: Not reported  
Total Organic Hydrocarbon Gases Tons/Yr: 1  
Reactive Organic Gases Tons/Yr: 0  
Carbon Monoxide Emissions Tons/Yr: 0  
NOX - Oxides of Nitrogen Tons/Yr: 0  
SOX - Oxides of Sulphur Tons/Yr: 0  
Particulate Matter Tons/Yr: 0  
Part. Matter 10 Micrometers and Smllr Tons/Yr:0

Name: SIERRACIN-HARRISON  
Address: 3020 EMPIRE AVE  
City,State,Zip: BURBANK, CA 91504  
Year: 2002  
County Code: 19  
Air Basin: SC  
Facility ID: 25479  
Air District Name: SC  
SIC Code: 3599  
Air District Name: SOUTH COAST AQMD  
Community Health Air Pollution Info System: Not reported  
Consolidated Emission Reporting Rule: Not reported  
Total Organic Hydrocarbon Gases Tons/Yr: 0  
Reactive Organic Gases Tons/Yr: 0  
Carbon Monoxide Emissions Tons/Yr: 0  
NOX - Oxides of Nitrogen Tons/Yr: 0  
SOX - Oxides of Sulphur Tons/Yr: 0  
Particulate Matter Tons/Yr: 1  
Part. Matter 10 Micrometers and Smllr Tons/Yr:1

Name: SIERRACIN-HARRISON  
Address: 3020 EMPIRE AVE  
City,State,Zip: BURBANK, CA 91504  
Year: 2003  
County Code: 19  
Air Basin: SC  
Facility ID: 25479  
Air District Name: SC  
SIC Code: 3599  
Air District Name: SOUTH COAST AQMD  
Community Health Air Pollution Info System: Not reported  
Consolidated Emission Reporting Rule: Not reported  
Total Organic Hydrocarbon Gases Tons/Yr: 0  
Reactive Organic Gases Tons/Yr: 0  
Carbon Monoxide Emissions Tons/Yr: 0  
NOX - Oxides of Nitrogen Tons/Yr: 0  
SOX - Oxides of Sulphur Tons/Yr: 0  
Particulate Matter Tons/Yr: 1

Map ID  
Direction  
Distance  
Elevation

MAP FINDINGS

Site

Database(s)

EDR ID Number  
EPA ID Number

**SIERRACIN-HARRISON (Continued)**

**1006834661**

Part. Matter 10 Micrometers and Smlr Tons/Yr:1

Name: SIERRACIN-HARRISON  
Address: 3020 EMPIRE AVE  
City,State,Zip: BURBANK, CA 91504  
Year: 2004  
County Code: 19  
Air Basin: SC  
Facility ID: 25479  
Air District Name: SC  
SIC Code: 3599  
Air District Name: SOUTH COAST AQMD  
Community Health Air Pollution Info System: Not reported  
Consolidated Emission Reporting Rule: Not reported  
Total Organic Hydrocarbon Gases Tons/Yr: 0.0136773  
Reactive Organic Gases Tons/Yr: 0  
Carbon Monoxide Emissions Tons/Yr: 0.00035  
NOX - Oxides of Nitrogen Tons/Yr: 0.0013  
SOX - Oxides of Sulphur Tons/Yr: 0.0000083  
Particulate Matter Tons/Yr: 0.65566896  
Part. Matter 10 Micrometers and Smlr Tons/Yr:0.56

ENF:

Name: SIERRACIN-HARRISON  
Address: 3020 EMPIRE  
City,State,Zip: BURBANK, CA 91504  
Region: 4  
Facility Id: 257003  
Agency Name: Sierracin-Harrison  
Place Type: Facility  
Place Subtype: Not reported  
Facility Type: Not reported  
Agency Type: Privately-Owned Business  
# Of Agencies: 1  
Place Latitude: 34.191969  
Place Longitude: -118.344088  
SIC Code 1: Not reported  
SIC Desc 1: Not reported  
SIC Code 2: Not reported  
SIC Desc 2: Not reported  
SIC Code 3: Not reported  
SIC Desc 3: Not reported  
NAICS Code 1: Not reported  
NAICS Desc 1: Not reported  
NAICS Code 2: Not reported  
NAICS Desc 2: Not reported  
NAICS Code 3: Not reported  
NAICS Desc 3: Not reported  
# Of Places: 1  
Source Of Facility: Reg Meas  
Design Flow: Not reported  
Threat To Water Quality: Not reported  
Complexity: Not reported  
Pretreatment: Not reported  
Facility Waste Type: Not reported  
Facility Waste Type 2: Not reported  
Facility Waste Type 3: Not reported

Map ID  
Direction  
Distance  
Elevation

MAP FINDINGS

Site

Database(s)

EDR ID Number  
EPA ID Number

**SIERRACIN-HARRISON (Continued)**

**1006834661**

Facility Waste Type 4:	Not reported
Program:	WIP
Program Category1:	MONITORING
Program Category2:	MONITORING
# Of Programs:	1
WDID:	4WIP1040986
Reg Measure Id:	157249
Reg Measure Type:	Unregulated
Region:	4
Order #:	Not reported
Npdes# CA#:	Not reported
Major-Minor:	Not reported
Npdes Type:	Not reported
Reclamation:	Not reported
Dredge Fill Fee:	Not reported
301H:	Not reported
Application Fee Amt Received:	Not reported
Status:	Historical
Status Date:	06/17/2005
Effective Date:	Not reported
Expiration/Review Date:	Not reported
Termination Date:	Not reported
WDR Review - Amend:	Not reported
WDR Review - Revise/Renew:	Not reported
WDR Review - Rescind:	Not reported
WDR Review - No Action Required:	Not reported
WDR Review - Pending:	Not reported
WDR Review - Planned:	Not reported
Status Enrollee:	N
Individual/General:	Not reported
Fee Code:	Not reported
Direction/Voice:	Passive
Enforcement Id(EID):	221031
Region:	4
Order / Resolution Number:	13267 Letter
Enforcement Action Type:	13267 Letter
Effective Date:	11/09/2000
Adoption/Issuance Date:	Not reported
Achieve Date:	Not reported
Termination Date:	11/09/2000
ACL Issuance Date:	Not reported
EPL Issuance Date:	Not reported
Status:	Historical
Title:	Enforcement - 4WIP1040986
Description:	Not reported
Program:	WIP
Latest Milestone Completion Date:	Not reported
# Of Programs1:	1
Total Assessment Amount:	0
Initial Assessed Amount:	0
Liability \$ Amount:	0
Project \$ Amount:	0
Liability \$ Paid:	0
Project \$ Completed:	0
Total \$ Paid/Completed Amount:	0

Map ID  
Direction  
Distance  
Elevation

MAP FINDINGS

Site

Database(s)

EDR ID Number  
EPA ID Number

**SIERRACIN-HARRISON (Continued)**

**1006834661**

WIP:

Name: SIERRACIN-HARRISON  
Address: 3020 Empire Ave  
City,State,Zip: BURBANK, CA 91504  
Region: 4  
File Number: 104.0986  
**File Status: Backlog**  
Staff: UNIDENTIFIED  
Facility Suite: Not reported

CERS:

Name: SIERRACIN-HARRISON  
Address: 3020 EMPIRE AVE.  
City,State,Zip: BURBANK, CA 91504  
Site ID: 762500  
CERS ID: SL603798623  
CERS Description: Cleanup Program Site

Affiliation:

Affiliation Type Desc: Regional Board Caseworker  
Entity Name: JEFFREY HU - LOS ANGELES RWQCB (REGION 4)  
Entity Title: Not reported  
Affiliation Address: 320 W. 4TH ST., SUITE 200  
Affiliation City: LOS ANGELES  
Affiliation State: CA  
Affiliation Country: Not reported  
Affiliation Zip: Not reported  
Affiliation Phone: ,

Name: SIERRACIN-HARRISON  
Address: 3020 EMPIRE AVE  
City,State,Zip: BURBANK, CA 91504-3109  
Site ID: 465801  
CERS ID: 110020516725  
CERS Description: US EPA Air Emission Inventory System (EIS)

Affiliation:

Affiliation Type Desc: Regional Board Caseworker  
Entity Name: JEFFREY HU LOS ANGELES RWQCB REGN 4TH  
Entity Title: Not reported  
Affiliation Address: 320 W 4TH ST NA SUITE 200  
Affiliation City: LOSANGELES  
Affiliation State: Not reported  
Affiliation Country: Not reported  
Affiliation Zip: Not reported  
Affiliation Phone: ,

Affiliation Type Desc: Public Contact  
Entity Name: PAUL BOGENSCHNEIDER  
Entity Title: Not reported  
Affiliation Address: Not reported  
Affiliation City: Not reported  
Affiliation State: Not reported  
Affiliation Country: Not reported  
Affiliation Zip: Not reported  
Affiliation Phone: ,

Map ID  
 Direction  
 Distance  
 Elevation

MAP FINDINGS

Site

Database(s)

EDR ID Number  
 EPA ID Number

**L84**  
**South**  
**1/8-1/4**  
**0.181 mi.**  
**957 ft.**

**MEL BERNIE & CO. INC.**  
**3000 EMPIRE AVE.**  
**BURBANK, CA 91504**  
  
**Site 8 of 15 in cluster L**

**RCRA-LQG** **1000104694**  
**FINDS** **CAD048476683**

**Relative:**  
**Lower**  
  
**Actual:**  
**656 ft.**

RCRA Listings:	
Date Form Received by Agency:	20160215
Handler Name:	Mel Bernie & Co. Inc.
Handler Address:	EMPIRE AVE.
Handler City,State,Zip:	BURBANK, CA 91504
EPA ID:	CAD048476683
Contact Name:	RENE GUARDADO
Contact Address:	EMPIRE AVE.
Contact City,State,Zip:	BURBANK, CA 91504
Contact Telephone:	818-841-1928
Contact Fax:	Not reported
Contact Email:	Not reported
Contact Title:	GM
EPA Region:	09
Land Type:	Private
Federal Waste Generator Description:	Large Quantity Generator
Non-Notifier:	Not reported
Biennial Report Cycle:	2015
Accessibility:	Not reported
Active Site Indicator:	Handler Activities
State District Owner:	Not reported
State District:	Not reported
Mailing Address:	EMPIRE AVE.
Mailing City,State,Zip:	BURBANK, CA 91504
Owner Name:	Melvyn J. Bernie
Owner Type:	Private
Operator Name:	Melvyn J. Bernie
Operator Type:	Private
Short-Term Generator Activity:	No
Importer Activity:	No
Mixed Waste Generator:	No
Transporter Activity:	No
Transfer Facility Activity:	No
Recycler Activity with Storage:	No
Small Quantity On-Site Burner Exemption:	No
Smelting Melting and Refining Furnace Exemption:	No
Underground Injection Control:	No
Off-Site Waste Receipt:	No
Universal Waste Indicator:	No
Universal Waste Destination Facility:	No
Federal Universal Waste:	No
Active Site State-Reg Handler:	---
Federal Facility Indicator:	Not reported
Hazardous Secondary Material Indicator:	NN
Sub-Part K Indicator:	Not reported
2018 GPRC Permit Baseline:	Not on the Baseline
2018 GPRC Renewals Baseline:	Not on the Baseline
202 GPRC Corrective Action Baseline:	No
Subject to Corrective Action Universe:	No
Non-TSDFs Where RCRA CA has Been Imposed Universe:	No
Corrective Action Priority Ranking:	No NCAPS ranking
Environmental Control Indicator:	No
Institutional Control Indicator:	No

Map ID  
Direction  
Distance  
Elevation

MAP FINDINGS

Site

Database(s)

EDR ID Number  
EPA ID Number

**MEL BERNIE & CO. INC. (Continued)**

**1000104694**

Human Exposure Controls Indicator:	N/A
Groundwater Controls Indicator:	N/A
Significant Non-Complier Universe:	No
Unaddressed Significant Non-Complier Universe:	No
Addressed Significant Non-Complier Universe:	No
Significant Non-Complier With a Compliance Schedule Universe:	No
Financial Assurance Required:	Not reported
Handler Date of Last Change:	20161104
Recognized Trader-Importer:	No
Recognized Trader-Exporter:	No
Importer of Spent Lead Acid Batteries:	No
Exporter of Spent Lead Acid Batteries:	No
Recycler Activity Without Storage:	Not reported
Manifest Broker:	Not reported
Sub-Part P Indicator:	No

Biennial: List of Years

Year: 2015

Click Here for Biennial Reporting System Data:  
Year: 2011

Click Here for Biennial Reporting System Data:  
Year: 2009

Click Here for Biennial Reporting System Data:  
Year: 2007

Click Here for Biennial Reporting System Data:  
Year: 2005

Click Here for Biennial Reporting System Data:  
Year: 2003

Click Here for Biennial Reporting System Data:  
Year: 2001

Click Here for Biennial Reporting System Data:

Hazardous Waste Summary:

Waste Code: D001  
Waste Description: Ignitable Waste

Waste Code: D002  
Waste Description: Corrosive Waste

Waste Code: D003  
Waste Description: Reactive Waste

Waste Code: D008  
Waste Description: Lead

Waste Code: D011  
Waste Description: Silver

Waste Code: F003

Map ID  
Direction  
Distance  
Elevation

MAP FINDINGS

Site

Database(s)

EDR ID Number  
EPA ID Number

**MEL BERNIE & CO. INC. (Continued)**

**1000104694**

Waste Description: The Following Spent Nonhalogenated Solvents: Xylene, Acetone, Ethyl Acetate, Ethyl Benzene, Ethyl Ether, Methyl Isobutyl Ketone, N-Butyl Alcohol, Cyclohexanone, And Methanol; All Spent Solvent Mixtures/Blends Containing, Before Use, Only The Above Spent Nonhalogenated Solvents; And All Spent Solvent Mixtures/Blends Containing, Before Use, One Or More Of The Above Nonhalogenated Solvents, And A Total Of Ten Percent Or More (By Volume) Of One Or More Of Those Solvents Listed In F001, F002, F004, And F005; And Still Bottoms From The Recovery Of These Spent Solvents And Spent Solvent Mixtures.

Waste Code: F006  
Waste Description: Wastewater Treatment Sludges From Electroplating Operations, Except From The Following Processes: (1) Sulfuric Acid Anodizing Of Aluminum; (2) Tin Plating On Carbon Steel; (3) Zinc Plating (Segregated Basis) On Carbon Steel; (4) Aluminum Or Zinc-Aluminum Plating On Carbon Steel; (5) Cleaning/Stripping Associated With Tin, Zinc, And Aluminum Plating On Carbon Steel; And (6) Chemical Etching And Milling Of Aluminum.

Waste Code: F007  
Waste Description: Spent Cyanide Plating Bath Solutions From Electroplating Operations.

Waste Code: F008  
Waste Description: Plating Bath Residues From The Bottom Of Plating Baths From Electroplating Operations In Which Cyanides Are Used In The Process.

Waste Code: F009  
Waste Description: Spent Stripping And Cleaning Bath Solutions From Electroplating Operations In Which Cyanides Are Used In The Process.

Handler - Owner Operator:

Owner/Operator Indicator: Owner  
Owner/Operator Name: BERNIE & CO INC  
Legal Status: Private  
Date Became Current: Not reported  
Date Ended Current: Not reported  
Owner/Operator Address: NOT REQUIRED  
Owner/Operator City,State,Zip: NOT REQUIRED, ME 99999  
Owner/Operator Telephone: 415-555-1212  
Owner/Operator Telephone Ext: Not reported  
Owner/Operator Fax: Not reported  
Owner/Operator Email: Not reported

Owner/Operator Indicator: Operator  
Owner/Operator Name: RENE GUARDADO  
Legal Status: Private  
Date Became Current: 20020102  
Date Ended Current: Not reported  
Owner/Operator Address: Not reported  
Owner/Operator City,State,Zip: Not reported  
Owner/Operator Telephone: Not reported  
Owner/Operator Telephone Ext: Not reported  
Owner/Operator Fax: Not reported  
Owner/Operator Email: Not reported

Owner/Operator Indicator: Owner



Map ID  
Direction  
Distance  
Elevation

MAP FINDINGS

Site

Database(s)

EDR ID Number  
EPA ID Number

**MEL BERNIE & CO. INC. (Continued)**

**1000104694**

Owner/Operator Name:	MELVYN J. BERNIE
Legal Status:	Private
Date Became Current:	19681102
Date Ended Current:	Not reported
Owner/Operator Address:	3000 EMPIRE AVE
Owner/Operator City,State,Zip:	BURBANK, CA 91504
Owner/Operator Telephone:	Not reported
Owner/Operator Telephone Ext:	Not reported
Owner/Operator Fax:	Not reported
Owner/Operator Email:	Not reported
Owner/Operator Indicator:	Operator
Owner/Operator Name:	NOT REQUIRED
Legal Status:	Private
Date Became Current:	Not reported
Date Ended Current:	Not reported
Owner/Operator Address:	NOT REQUIRED
Owner/Operator City,State,Zip:	NOT REQUIRED, ME 99999
Owner/Operator Telephone:	415-555-1212
Owner/Operator Telephone Ext:	Not reported
Owner/Operator Fax:	Not reported
Owner/Operator Email:	Not reported
Owner/Operator Indicator:	Operator
Owner/Operator Name:	RENE GUARDADO
Legal Status:	Private
Date Became Current:	20020102
Date Ended Current:	Not reported
Owner/Operator Address:	Not reported
Owner/Operator City,State,Zip:	Not reported
Owner/Operator Telephone:	Not reported
Owner/Operator Telephone Ext:	Not reported
Owner/Operator Fax:	Not reported
Owner/Operator Email:	Not reported
Owner/Operator Indicator:	Owner
Owner/Operator Name:	MELVYN J. BERNIE
Legal Status:	Private
Date Became Current:	20020101
Date Ended Current:	Not reported
Owner/Operator Address:	3000 EMPIRE AVE
Owner/Operator City,State,Zip:	BURBANK, CA 91504
Owner/Operator Telephone:	818-841-1928
Owner/Operator Telephone Ext:	Not reported
Owner/Operator Fax:	Not reported
Owner/Operator Email:	Not reported
Owner/Operator Indicator:	Operator
Owner/Operator Name:	RENE GUARDADO
Legal Status:	Private
Date Became Current:	20020101
Date Ended Current:	Not reported
Owner/Operator Address:	Not reported
Owner/Operator City,State,Zip:	Not reported
Owner/Operator Telephone:	Not reported
Owner/Operator Telephone Ext:	Not reported
Owner/Operator Fax:	Not reported

Map ID  
Direction  
Distance  
Elevation

MAP FINDINGS

Site

Database(s)

EDR ID Number  
EPA ID Number

**MEL BERNIE & CO. INC. (Continued)**

**1000104694**

Owner/Operator Email: Not reported

Owner/Operator Indicator: Operator

Owner/Operator Name: RENE GUARDADO

Legal Status: Private

Date Became Current: 20020102

Date Ended Current: Not reported

Owner/Operator Address: Not reported

Owner/Operator City,State,Zip: Not reported

Owner/Operator Telephone: Not reported

Owner/Operator Telephone Ext: Not reported

Owner/Operator Fax: Not reported

Owner/Operator Email: Not reported

Owner/Operator Indicator: Operator

Owner/Operator Name: MELVYN J. BERNIE

Legal Status: Private

Date Became Current: 20020101

Date Ended Current: Not reported

Owner/Operator Address: Not reported

Owner/Operator City,State,Zip: Not reported

Owner/Operator Telephone: Not reported

Owner/Operator Telephone Ext: Not reported

Owner/Operator Fax: Not reported

Owner/Operator Email: Not reported

Owner/Operator Indicator: Operator

Owner/Operator Name: RENE GUARDADO

Legal Status: Private

Date Became Current: 20020101

Date Ended Current: Not reported

Owner/Operator Address: Not reported

Owner/Operator City,State,Zip: Not reported

Owner/Operator Telephone: Not reported

Owner/Operator Telephone Ext: Not reported

Owner/Operator Fax: Not reported

Owner/Operator Email: Not reported

Owner/Operator Indicator: Owner

Owner/Operator Name: MELVYN J. BERNIE

Legal Status: Private

Date Became Current: 19681102

Date Ended Current: Not reported

Owner/Operator Address: 3000 EMPIRE AVE

Owner/Operator City,State,Zip: BURBANK, CA 91504

Owner/Operator Telephone: 818-841-1928

Owner/Operator Telephone Ext: Not reported

Owner/Operator Fax: Not reported

Owner/Operator Email: Not reported

Owner/Operator Indicator: Operator

Owner/Operator Name: RENE GUARDADO

Legal Status: Private

Date Became Current: 20020101

Date Ended Current: Not reported

Owner/Operator Address: Not reported

Owner/Operator City,State,Zip: Not reported

Map ID  
Direction  
Distance  
Elevation

MAP FINDINGS

Site

Database(s)

EDR ID Number  
EPA ID Number

**MEL BERNIE & CO. INC. (Continued)**

**1000104694**

Owner/Operator Telephone: Not reported  
Owner/Operator Telephone Ext: Not reported  
Owner/Operator Fax: Not reported  
Owner/Operator Email: Not reported

Owner/Operator Indicator: Owner  
Owner/Operator Name: MELVYN J. BERNIE  
Legal Status: Private  
Date Became Current: 19681102  
Date Ended Current: Not reported  
Owner/Operator Address: 3000 EMPIRE AVE.  
Owner/Operator City,State,Zip: BURBANK, CA 91504  
Owner/Operator Telephone: Not reported  
Owner/Operator Telephone Ext: Not reported  
Owner/Operator Fax: Not reported  
Owner/Operator Email: Not reported

Owner/Operator Indicator: Owner  
Owner/Operator Name: MELVYN J. BERNIE  
Legal Status: Private  
Date Became Current: 20020101  
Date Ended Current: Not reported  
Owner/Operator Address: 3000 EMPIRE AVE.  
Owner/Operator City,State,Zip: BURBANK, CA 91504  
Owner/Operator Telephone: 818-841-1928  
Owner/Operator Telephone Ext: Not reported  
Owner/Operator Fax: Not reported  
Owner/Operator Email: Not reported

Owner/Operator Indicator: Owner  
Owner/Operator Name: MELVYN J. BERNIE  
Legal Status: Private  
Date Became Current: 19681102  
Date Ended Current: Not reported  
Owner/Operator Address: Not reported  
Owner/Operator City,State,Zip: Not reported  
Owner/Operator Telephone: Not reported  
Owner/Operator Telephone Ext: Not reported  
Owner/Operator Fax: Not reported  
Owner/Operator Email: Not reported

Owner/Operator Indicator: Owner  
Owner/Operator Name: MELVYN J. BERNIE  
Legal Status: Private  
Date Became Current: 19681102  
Date Ended Current: Not reported  
Owner/Operator Address: 3000 EMPIRE AVE  
Owner/Operator City,State,Zip: BURBANK, CA 91504  
Owner/Operator Telephone: Not reported  
Owner/Operator Telephone Ext: Not reported  
Owner/Operator Fax: Not reported  
Owner/Operator Email: Not reported

Historic Generators:  
Receive Date: 20100218  
Handler Name: MEL BERNIE & CO. INC  
Federal Waste Generator Description: Large Quantity Generator

Map ID  
Direction  
Distance  
Elevation

MAP FINDINGS

Site

Database(s)

EDR ID Number  
EPA ID Number

**MEL BERNIE & CO. INC. (Continued)**

**1000104694**

State District Owner: Not reported  
Large Quantity Handler of Universal Waste: No  
Recognized Trader Importer: No  
Recognized Trader Exporter: No  
Spent Lead Acid Battery Importer: No  
Spent Lead Acid Battery Exporter: No  
Current Record: No  
Non Storage Recycler Activity: Not reported  
Electronic Manifest Broker: Not reported

Receive Date: 20120302  
Handler Name: MEL BERNIE & CO INC  
Federal Waste Generator Description: Large Quantity Generator  
State District Owner: Not reported  
Large Quantity Handler of Universal Waste: No  
Recognized Trader Importer: No  
Recognized Trader Exporter: No  
Spent Lead Acid Battery Importer: No  
Spent Lead Acid Battery Exporter: No  
Current Record: No  
Non Storage Recycler Activity: Not reported  
Electronic Manifest Broker: Not reported

Receive Date: 20160215  
Handler Name: MEL BERNIE & CO. INC.  
Federal Waste Generator Description: Large Quantity Generator  
State District Owner: Not reported  
Large Quantity Handler of Universal Waste: No  
Recognized Trader Importer: No  
Recognized Trader Exporter: No  
Spent Lead Acid Battery Importer: No  
Spent Lead Acid Battery Exporter: No  
Current Record: Yes  
Non Storage Recycler Activity: Not reported  
Electronic Manifest Broker: Not reported

Receive Date: 19960901  
Handler Name: BERNIE & CO ACCESSORY PLATING  
Federal Waste Generator Description: Large Quantity Generator  
State District Owner: Ca  
Large Quantity Handler of Universal Waste: No  
Recognized Trader Importer: No  
Recognized Trader Exporter: No  
Spent Lead Acid Battery Importer: No  
Spent Lead Acid Battery Exporter: No  
Current Record: No  
Non Storage Recycler Activity: Not reported  
Electronic Manifest Broker: Not reported

Receive Date: 19800818  
Handler Name: BERNIE & CO ACCESSORY PLATING  
Federal Waste Generator Description: Large Quantity Generator  
State District Owner: Ca  
Large Quantity Handler of Universal Waste: No  
Recognized Trader Importer: No  
Recognized Trader Exporter: No  
Spent Lead Acid Battery Importer: No

Map ID  
Direction  
Distance  
Elevation

MAP FINDINGS

Site

Database(s)

EDR ID Number  
EPA ID Number

**MEL BERNIE & CO. INC. (Continued)**

**1000104694**

Spent Lead Acid Battery Exporter: No  
Current Record: No  
Non Storage Recycler Activity: Not reported  
Electronic Manifest Broker: Not reported

Receive Date: 19900406  
Handler Name: MEL BERNIE & CO/1928 JEWELRY CO  
Federal Waste Generator Description: Large Quantity Generator  
State District Owner: Not reported  
Large Quantity Handler of Universal Waste: No  
Recognized Trader Importer: No  
Recognized Trader Exporter: No  
Spent Lead Acid Battery Importer: No  
Spent Lead Acid Battery Exporter: No  
Current Record: No  
Non Storage Recycler Activity: Not reported  
Electronic Manifest Broker: Not reported

Receive Date: 19920211  
Handler Name: MEL BERNIE & CO., INC.  
Federal Waste Generator Description: Large Quantity Generator  
State District Owner: Not reported  
Large Quantity Handler of Universal Waste: No  
Recognized Trader Importer: No  
Recognized Trader Exporter: No  
Spent Lead Acid Battery Importer: No  
Spent Lead Acid Battery Exporter: No  
Current Record: No  
Non Storage Recycler Activity: Not reported  
Electronic Manifest Broker: Not reported

Receive Date: 19940324  
Handler Name: MEL BERNIE & CO, INC  
Federal Waste Generator Description: Large Quantity Generator  
State District Owner: Not reported  
Large Quantity Handler of Universal Waste: No  
Recognized Trader Importer: No  
Recognized Trader Exporter: No  
Spent Lead Acid Battery Importer: No  
Spent Lead Acid Battery Exporter: No  
Current Record: No  
Non Storage Recycler Activity: Not reported  
Electronic Manifest Broker: Not reported

Receive Date: 19960220  
Handler Name: MEL BERNIE & CO., INC.  
Federal Waste Generator Description: Large Quantity Generator  
State District Owner: Not reported  
Large Quantity Handler of Universal Waste: No  
Recognized Trader Importer: No  
Recognized Trader Exporter: No  
Spent Lead Acid Battery Importer: No  
Spent Lead Acid Battery Exporter: No  
Current Record: No  
Non Storage Recycler Activity: Not reported  
Electronic Manifest Broker: Not reported

Map ID  
Direction  
Distance  
Elevation

MAP FINDINGS

Site

Database(s)

EDR ID Number  
EPA ID Number

**MEL BERNIE & CO. INC. (Continued)**

**1000104694**

Receive Date: 19990304  
Handler Name: MEL BERNIE & CO. INC.  
Federal Waste Generator Description: Large Quantity Generator  
State District Owner: Not reported  
Large Quantity Handler of Universal Waste: No  
Recognized Trader Importer: No  
Recognized Trader Exporter: No  
Spent Lead Acid Battery Importer: No  
Spent Lead Acid Battery Exporter: No  
Current Record: No  
Non Storage Recycler Activity: Not reported  
Electronic Manifest Broker: Not reported

Receive Date: 20001012  
Handler Name: MEL BERNIE & CO. INC.  
Federal Waste Generator Description: Large Quantity Generator  
State District Owner: Not reported  
Large Quantity Handler of Universal Waste: No  
Recognized Trader Importer: No  
Recognized Trader Exporter: No  
Spent Lead Acid Battery Importer: No  
Spent Lead Acid Battery Exporter: No  
Current Record: No  
Non Storage Recycler Activity: Not reported  
Electronic Manifest Broker: Not reported

Receive Date: 20020225  
Handler Name: MEL BERNIE & CO. INC.  
Federal Waste Generator Description: Large Quantity Generator  
State District Owner: Not reported  
Large Quantity Handler of Universal Waste: No  
Recognized Trader Importer: No  
Recognized Trader Exporter: No  
Spent Lead Acid Battery Importer: No  
Spent Lead Acid Battery Exporter: No  
Current Record: No  
Non Storage Recycler Activity: Not reported  
Electronic Manifest Broker: Not reported

Receive Date: 20040219  
Handler Name: MEL BERNIE & CO. INC.  
Federal Waste Generator Description: Large Quantity Generator  
State District Owner: Not reported  
Large Quantity Handler of Universal Waste: No  
Recognized Trader Importer: No  
Recognized Trader Exporter: No  
Spent Lead Acid Battery Importer: No  
Spent Lead Acid Battery Exporter: No  
Current Record: No  
Non Storage Recycler Activity: Not reported  
Electronic Manifest Broker: Not reported

Receive Date: 20060217  
Handler Name: MEL BERNIE & CO. INC.  
Federal Waste Generator Description: Large Quantity Generator  
State District Owner: Not reported  
Large Quantity Handler of Universal Waste: No

Map ID  
Direction  
Distance  
Elevation

MAP FINDINGS

Site

Database(s)

EDR ID Number  
EPA ID Number

**MEL BERNIE & CO. INC. (Continued)**

**1000104694**

Recognized Trader Importer: No  
Recognized Trader Exporter: No  
Spent Lead Acid Battery Importer: No  
Spent Lead Acid Battery Exporter: No  
Current Record: No  
Non Storage Recycler Activity: Not reported  
Electronic Manifest Broker: Not reported

Receive Date: 20080221  
Handler Name: MEL BERNIE & CO. INC  
Federal Waste Generator Description: Large Quantity Generator  
State District Owner: Not reported  
Large Quantity Handler of Universal Waste: No  
Recognized Trader Importer: No  
Recognized Trader Exporter: No  
Spent Lead Acid Battery Importer: No  
Spent Lead Acid Battery Exporter: No  
Current Record: No  
Non Storage Recycler Activity: Not reported  
Electronic Manifest Broker: Not reported

List of NAICS Codes and Descriptions:

NAICS Code: 332813  
NAICS Description: ELECTROPLATING, PLATING, POLISHING, ANODIZING, AND COLORING  
  
NAICS Code: 335991  
NAICS Description: CARBON AND GRAPHITE PRODUCT MANUFACTURING  
  
NAICS Code: 339914  
NAICS Description: COSTUME JEWELRY AND NOVELTY MANUFACTURING

Has the Facility Received Notices of Violations:

Found Violation: Yes  
Agency Which Determined Violation: State  
Violation Short Description: Generators - General  
Date Violation was Determined: 20010815  
Actual Return to Compliance Date: 20010915  
Return to Compliance Qualifier: Documented  
Violation Responsible Agency: State  
Scheduled Compliance Date: Not reported  
Enforcement Identifier: 500  
Date of Enforcement Action: 20010927  
Enforcement Responsible Agency: State  
Enforcement Docket Number: Not reported  
Enforcement Attorney: Not reported  
Corrective Action Component: No  
Appeal Initiated Date: Not reported  
Appeal Resolution Date: Not reported  
Disposition Status Date: Not reported  
Disposition Status: Not reported  
Disposition Status Description: Not reported  
Consent/Final Order Sequence Number: Not reported  
Consent/Final Order Respondent Name: Not reported  
Consent/Final Order Lead Agency: Not reported  
Enforcement Type: Not reported  
Enforcement Responsible Person: Not reported

Map ID  
 Direction  
 Distance  
 Elevation

MAP FINDINGS

Site

Database(s)

EDR ID Number  
 EPA ID Number

**MEL BERNIE & CO. INC. (Continued)**

**1000104694**

Enforcement Responsible Sub-Organization:	Not reported
SEP Sequence Number:	Not reported
SEP Expenditure Amount:	Not reported
SEP Scheduled Completion Date:	Not reported
SEP Actual Date:	Not reported
SEP Defaulted Date:	Not reported
SEP Type:	Not reported
SEP Type Description:	Not reported
Proposed Amount:	Not reported
Final Monetary Amount:	Not reported
Paid Amount:	Not reported
Final Count:	Not reported
Final Amount:	Not reported
Found Violation:	No
Agency Which Determined Violation:	Not reported
Violation Short Description:	Not reported
Date Violation was Determined:	Not reported
Actual Return to Compliance Date:	Not reported
Return to Compliance Qualifier:	Not reported
Violation Responsible Agency:	Not reported
Scheduled Compliance Date:	Not reported
Enforcement Identifier:	Not reported
Date of Enforcement Action:	Not reported
Enforcement Responsible Agency:	Not reported
Enforcement Docket Number:	Not reported
Enforcement Attorney:	Not reported
Corrective Action Component:	Not reported
Appeal Initiated Date:	Not reported
Appeal Resolution Date:	Not reported
Disposition Status Date:	Not reported
Disposition Status:	Not reported
Disposition Status Description:	Not reported
Consent/Final Order Sequence Number:	Not reported
Consent/Final Order Respondent Name:	Not reported
Consent/Final Order Lead Agency:	Not reported
Enforcement Type:	Not reported
Enforcement Responsible Person:	Not reported
Enforcement Responsible Sub-Organization:	Not reported
SEP Sequence Number:	Not reported
SEP Expenditure Amount:	Not reported
SEP Scheduled Completion Date:	Not reported
SEP Actual Date:	Not reported
SEP Defaulted Date:	Not reported
SEP Type:	Not reported
SEP Type Description:	Not reported
Proposed Amount:	Not reported
Final Monetary Amount:	Not reported
Paid Amount:	Not reported
Final Count:	Not reported
Final Amount:	Not reported
Found Violation:	Yes
Agency Which Determined Violation:	State
Violation Short Description:	TSD - Tank System Standards
Date Violation was Determined:	20010815
Actual Return to Compliance Date:	20011015



Map ID  
Direction  
Distance  
Elevation

MAP FINDINGS

Site

Database(s)

EDR ID Number  
EPA ID Number

**MEL BERNIE & CO. INC. (Continued)**

**1000104694**

Return to Compliance Qualifier:	Documented
Violation Responsible Agency:	State
Scheduled Compliance Date:	Not reported
Enforcement Identifier:	200
Date of Enforcement Action:	20010815
Enforcement Responsible Agency:	State
Enforcement Docket Number:	Not reported
Enforcement Attorney:	Not reported
Corrective Action Component:	No
Appeal Initiated Date:	Not reported
Appeal Resolution Date:	Not reported
Disposition Status Date:	Not reported
Disposition Status:	Not reported
Disposition Status Description:	Not reported
Consent/Final Order Sequence Number:	Not reported
Consent/Final Order Respondent Name:	Not reported
Consent/Final Order Lead Agency:	Not reported
Enforcement Type:	WRITTEN INFORMAL
Enforcement Responsible Person:	Not reported
Enforcement Responsible Sub-Organization:	Not reported
SEP Sequence Number:	Not reported
SEP Expenditure Amount:	Not reported
SEP Scheduled Completion Date:	Not reported
SEP Actual Date:	Not reported
SEP Defaulted Date:	Not reported
SEP Type:	Not reported
SEP Type Description:	Not reported
Proposed Amount:	Not reported
Final Monetary Amount:	Not reported
Paid Amount:	Not reported
Final Count:	Not reported
Final Amount:	Not reported
Found Violation:	No
Agency Which Determined Violation:	Not reported
Violation Short Description:	Not reported
Date Violation was Determined:	Not reported
Actual Return to Compliance Date:	Not reported
Return to Compliance Qualifier:	Not reported
Violation Responsible Agency:	Not reported
Scheduled Compliance Date:	Not reported
Enforcement Identifier:	Not reported
Date of Enforcement Action:	Not reported
Enforcement Responsible Agency:	Not reported
Enforcement Docket Number:	Not reported
Enforcement Attorney:	Not reported
Corrective Action Component:	Not reported
Appeal Initiated Date:	Not reported
Appeal Resolution Date:	Not reported
Disposition Status Date:	Not reported
Disposition Status:	Not reported
Disposition Status Description:	Not reported
Consent/Final Order Sequence Number:	Not reported
Consent/Final Order Respondent Name:	Not reported
Consent/Final Order Lead Agency:	Not reported
Enforcement Type:	Not reported
Enforcement Responsible Person:	Not reported

Map ID  
Direction  
Distance  
Elevation

MAP FINDINGS

Site

Database(s)

EDR ID Number  
EPA ID Number

**MEL BERNIE & CO. INC. (Continued)**

**1000104694**

Enforcement Responsible Sub-Organization:	Not reported
SEP Sequence Number:	Not reported
SEP Expenditure Amount:	Not reported
SEP Scheduled Completion Date:	Not reported
SEP Actual Date:	Not reported
SEP Defaulted Date:	Not reported
SEP Type:	Not reported
SEP Type Description:	Not reported
Proposed Amount:	Not reported
Final Monetary Amount:	Not reported
Paid Amount:	Not reported
Final Count:	Not reported
Final Amount:	Not reported
Found Violation:	Yes
Agency Which Determined Violation:	State
Violation Short Description:	TSD - Tank System Standards
Date Violation was Determined:	20010815
Actual Return to Compliance Date:	20011015
Return to Compliance Qualifier:	Documented
Violation Responsible Agency:	State
Scheduled Compliance Date:	Not reported
Enforcement Identifier:	206
Date of Enforcement Action:	20050224
Enforcement Responsible Agency:	State
Enforcement Docket Number:	Not reported
Enforcement Attorney:	Not reported
Corrective Action Component:	No
Appeal Initiated Date:	Not reported
Appeal Resolution Date:	Not reported
Disposition Status Date:	Not reported
Disposition Status:	Not reported
Disposition Status Description:	Not reported
Consent/Final Order Sequence Number:	Not reported
Consent/Final Order Respondent Name:	Not reported
Consent/Final Order Lead Agency:	Not reported
Enforcement Type:	FINAL 3008(A) COMPLIANCE ORDER
Enforcement Responsible Person:	Not reported
Enforcement Responsible Sub-Organization:	Not reported
SEP Sequence Number:	Not reported
SEP Expenditure Amount:	Not reported
SEP Scheduled Completion Date:	Not reported
SEP Actual Date:	Not reported
SEP Defaulted Date:	Not reported
SEP Type:	Not reported
SEP Type Description:	Not reported
Proposed Amount:	Not reported
Final Monetary Amount:	25000
Paid Amount:	Not reported
Final Count:	1
Final Amount:	25000
Found Violation:	Yes
Agency Which Determined Violation:	State
Violation Short Description:	Generators - General
Date Violation was Determined:	20010815
Actual Return to Compliance Date:	20011015

Map ID  
Direction  
Distance  
Elevation

MAP FINDINGS

Site

Database(s)

EDR ID Number  
EPA ID Number

**MEL BERNIE & CO. INC. (Continued)**

**1000104694**

Return to Compliance Qualifier:	Documented
Violation Responsible Agency:	State
Scheduled Compliance Date:	Not reported
Enforcement Identifier:	500
Date of Enforcement Action:	20010927
Enforcement Responsible Agency:	State
Enforcement Docket Number:	Not reported
Enforcement Attorney:	Not reported
Corrective Action Component:	No
Appeal Initiated Date:	Not reported
Appeal Resolution Date:	Not reported
Disposition Status Date:	Not reported
Disposition Status:	Not reported
Disposition Status Description:	Not reported
Consent/Final Order Sequence Number:	Not reported
Consent/Final Order Respondent Name:	Not reported
Consent/Final Order Lead Agency:	Not reported
Enforcement Type:	Not reported
Enforcement Responsible Person:	Not reported
Enforcement Responsible Sub-Organization:	Not reported
SEP Sequence Number:	Not reported
SEP Expenditure Amount:	Not reported
SEP Scheduled Completion Date:	Not reported
SEP Actual Date:	Not reported
SEP Defaulted Date:	Not reported
SEP Type:	Not reported
SEP Type Description:	Not reported
Proposed Amount:	Not reported
Final Monetary Amount:	Not reported
Paid Amount:	Not reported
Final Count:	Not reported
Final Amount:	Not reported
Found Violation:	Yes
Agency Which Determined Violation:	State
Violation Short Description:	TSD - General Facility Standards
Date Violation was Determined:	20010815
Actual Return to Compliance Date:	20011015
Return to Compliance Qualifier:	Documented
Violation Responsible Agency:	State
Scheduled Compliance Date:	Not reported
Enforcement Identifier:	206
Date of Enforcement Action:	20050224
Enforcement Responsible Agency:	State
Enforcement Docket Number:	Not reported
Enforcement Attorney:	Not reported
Corrective Action Component:	No
Appeal Initiated Date:	Not reported
Appeal Resolution Date:	Not reported
Disposition Status Date:	Not reported
Disposition Status:	Not reported
Disposition Status Description:	Not reported
Consent/Final Order Sequence Number:	Not reported
Consent/Final Order Respondent Name:	Not reported
Consent/Final Order Lead Agency:	Not reported
Enforcement Type:	FINAL 3008(A) COMPLIANCE ORDER
Enforcement Responsible Person:	Not reported

Map ID  
Direction  
Distance  
Elevation

MAP FINDINGS

Site

Database(s)

EDR ID Number  
EPA ID Number

**MEL BERNIE & CO. INC. (Continued)**

**1000104694**

Enforcement Responsible Sub-Organization:	Not reported
SEP Sequence Number:	Not reported
SEP Expenditure Amount:	Not reported
SEP Scheduled Completion Date:	Not reported
SEP Actual Date:	Not reported
SEP Defaulted Date:	Not reported
SEP Type:	Not reported
SEP Type Description:	Not reported
Proposed Amount:	Not reported
Final Monetary Amount:	25000
Paid Amount:	Not reported
Final Count:	1
Final Amount:	25000
Found Violation:	Yes
Agency Which Determined Violation:	State
Violation Short Description:	TSD - General Facility Standards
Date Violation was Determined:	20010815
Actual Return to Compliance Date:	20011015
Return to Compliance Qualifier:	Documented
Violation Responsible Agency:	State
Scheduled Compliance Date:	Not reported
Enforcement Identifier:	500
Date of Enforcement Action:	20010927
Enforcement Responsible Agency:	State
Enforcement Docket Number:	Not reported
Enforcement Attorney:	Not reported
Corrective Action Component:	No
Appeal Initiated Date:	Not reported
Appeal Resolution Date:	Not reported
Disposition Status Date:	Not reported
Disposition Status:	Not reported
Disposition Status Description:	Not reported
Consent/Final Order Sequence Number:	Not reported
Consent/Final Order Respondent Name:	Not reported
Consent/Final Order Lead Agency:	Not reported
Enforcement Type:	Not reported
Enforcement Responsible Person:	Not reported
Enforcement Responsible Sub-Organization:	Not reported
SEP Sequence Number:	Not reported
SEP Expenditure Amount:	Not reported
SEP Scheduled Completion Date:	Not reported
SEP Actual Date:	Not reported
SEP Defaulted Date:	Not reported
SEP Type:	Not reported
SEP Type Description:	Not reported
Proposed Amount:	Not reported
Final Monetary Amount:	Not reported
Paid Amount:	Not reported
Final Count:	Not reported
Final Amount:	Not reported
Found Violation:	No
Agency Which Determined Violation:	Not reported
Violation Short Description:	Not reported
Date Violation was Determined:	Not reported
Actual Return to Compliance Date:	Not reported

Map ID  
Direction  
Distance  
Elevation

MAP FINDINGS

Site

Database(s)

EDR ID Number  
EPA ID Number

**MEL BERNIE & CO. INC. (Continued)**

**1000104694**

Return to Compliance Qualifier:	Not reported
Violation Responsible Agency:	Not reported
Scheduled Compliance Date:	Not reported
Enforcement Identifier:	Not reported
Date of Enforcement Action:	Not reported
Enforcement Responsible Agency:	Not reported
Enforcement Docket Number:	Not reported
Enforcement Attorney:	Not reported
Corrective Action Component:	Not reported
Appeal Initiated Date:	Not reported
Appeal Resolution Date:	Not reported
Disposition Status Date:	Not reported
Disposition Status:	Not reported
Disposition Status Description:	Not reported
Consent/Final Order Sequence Number:	Not reported
Consent/Final Order Respondent Name:	Not reported
Consent/Final Order Lead Agency:	Not reported
Enforcement Type:	Not reported
Enforcement Responsible Person:	Not reported
Enforcement Responsible Sub-Organization:	Not reported
SEP Sequence Number:	Not reported
SEP Expenditure Amount:	Not reported
SEP Scheduled Completion Date:	Not reported
SEP Actual Date:	Not reported
SEP Defaulted Date:	Not reported
SEP Type:	Not reported
SEP Type Description:	Not reported
Proposed Amount:	Not reported
Final Monetary Amount:	Not reported
Paid Amount:	Not reported
Final Count:	Not reported
Final Amount:	Not reported
Found Violation:	Yes
Agency Which Determined Violation:	State
Violation Short Description:	TSD - Tank System Standards
Date Violation was Determined:	20010815
Actual Return to Compliance Date:	20011015
Return to Compliance Qualifier:	Documented
Violation Responsible Agency:	State
Scheduled Compliance Date:	Not reported
Enforcement Identifier:	208
Date of Enforcement Action:	20020617
Enforcement Responsible Agency:	State
Enforcement Docket Number:	Not reported
Enforcement Attorney:	Not reported
Corrective Action Component:	No
Appeal Initiated Date:	Not reported
Appeal Resolution Date:	Not reported
Disposition Status Date:	Not reported
Disposition Status:	Not reported
Disposition Status Description:	Not reported
Consent/Final Order Sequence Number:	Not reported
Consent/Final Order Respondent Name:	Not reported
Consent/Final Order Lead Agency:	Not reported
Enforcement Type:	INITIAL 3008(A) COMPLIANCE
Enforcement Responsible Person:	Not reported

Map ID  
Direction  
Distance  
Elevation

MAP FINDINGS

Site

Database(s)

EDR ID Number  
EPA ID Number

**MEL BERNIE & CO. INC. (Continued)**

**1000104694**

Enforcement Responsible Sub-Organization: Not reported  
SEP Sequence Number: Not reported  
SEP Expenditure Amount: Not reported  
SEP Scheduled Completion Date: Not reported  
SEP Actual Date: Not reported  
SEP Defaulted Date: Not reported  
SEP Type: Not reported  
SEP Type Description: Not reported  
Proposed Amount: 49500  
Final Monetary Amount: Not reported  
Paid Amount: Not reported  
Final Count: Not reported  
Final Amount: Not reported

Found Violation: Yes  
Agency Which Determined Violation: State  
Violation Short Description: TSD - General Facility Standards  
Date Violation was Determined: 20010815  
Actual Return to Compliance Date: 20011015  
Return to Compliance Qualifier: Documented  
Violation Responsible Agency: State  
Scheduled Compliance Date: Not reported  
Enforcement Identifier: 208  
Date of Enforcement Action: 20020617  
Enforcement Responsible Agency: State  
Enforcement Docket Number: Not reported  
Enforcement Attorney: Not reported  
Corrective Action Component: No  
Appeal Initiated Date: Not reported  
Appeal Resolution Date: Not reported  
Disposition Status Date: Not reported  
Disposition Status: Not reported  
Disposition Status Description: Not reported  
Consent/Final Order Sequence Number: Not reported  
Consent/Final Order Respondent Name: Not reported  
Consent/Final Order Lead Agency: Not reported  
Enforcement Type: INITIAL 3008(A) COMPLIANCE  
Enforcement Responsible Person: Not reported  
Enforcement Responsible Sub-Organization: Not reported  
SEP Sequence Number: Not reported  
SEP Expenditure Amount: Not reported  
SEP Scheduled Completion Date: Not reported  
SEP Actual Date: Not reported  
SEP Defaulted Date: Not reported  
SEP Type: Not reported  
SEP Type Description: Not reported  
Proposed Amount: 49500  
Final Monetary Amount: Not reported  
Paid Amount: Not reported  
Final Count: Not reported  
Final Amount: Not reported

Found Violation: Yes  
Agency Which Determined Violation: State  
Violation Short Description: Generators - General  
Date Violation was Determined: 20010815  
Actual Return to Compliance Date: 20011015

Map ID  
Direction  
Distance  
Elevation

MAP FINDINGS

Site

Database(s)

EDR ID Number  
EPA ID Number

**MEL BERNIE & CO. INC. (Continued)**

**1000104694**

Return to Compliance Qualifier:	Documented
Violation Responsible Agency:	State
Scheduled Compliance Date:	Not reported
Enforcement Identifier:	200
Date of Enforcement Action:	20010815
Enforcement Responsible Agency:	State
Enforcement Docket Number:	Not reported
Enforcement Attorney:	Not reported
Corrective Action Component:	No
Appeal Initiated Date:	Not reported
Appeal Resolution Date:	Not reported
Disposition Status Date:	Not reported
Disposition Status:	Not reported
Disposition Status Description:	Not reported
Consent/Final Order Sequence Number:	Not reported
Consent/Final Order Respondent Name:	Not reported
Consent/Final Order Lead Agency:	Not reported
Enforcement Type:	WRITTEN INFORMAL
Enforcement Responsible Person:	Not reported
Enforcement Responsible Sub-Organization:	Not reported
SEP Sequence Number:	Not reported
SEP Expenditure Amount:	Not reported
SEP Scheduled Completion Date:	Not reported
SEP Actual Date:	Not reported
SEP Defaulted Date:	Not reported
SEP Type:	Not reported
SEP Type Description:	Not reported
Proposed Amount:	Not reported
Final Monetary Amount:	Not reported
Paid Amount:	Not reported
Final Count:	Not reported
Final Amount:	Not reported
Found Violation:	Yes
Agency Which Determined Violation:	State
Violation Short Description:	Generators - General
Date Violation was Determined:	20010815
Actual Return to Compliance Date:	20010915
Return to Compliance Qualifier:	Documented
Violation Responsible Agency:	State
Scheduled Compliance Date:	Not reported
Enforcement Identifier:	200
Date of Enforcement Action:	20010815
Enforcement Responsible Agency:	State
Enforcement Docket Number:	Not reported
Enforcement Attorney:	Not reported
Corrective Action Component:	No
Appeal Initiated Date:	Not reported
Appeal Resolution Date:	Not reported
Disposition Status Date:	Not reported
Disposition Status:	Not reported
Disposition Status Description:	Not reported
Consent/Final Order Sequence Number:	Not reported
Consent/Final Order Respondent Name:	Not reported
Consent/Final Order Lead Agency:	Not reported
Enforcement Type:	WRITTEN INFORMAL
Enforcement Responsible Person:	Not reported

Map ID  
Direction  
Distance  
Elevation

MAP FINDINGS

Site

Database(s)

EDR ID Number  
EPA ID Number

**MEL BERNIE & CO. INC. (Continued)**

**1000104694**

Enforcement Responsible Sub-Organization:	Not reported
SEP Sequence Number:	Not reported
SEP Expenditure Amount:	Not reported
SEP Scheduled Completion Date:	Not reported
SEP Actual Date:	Not reported
SEP Defaulted Date:	Not reported
SEP Type:	Not reported
SEP Type Description:	Not reported
Proposed Amount:	Not reported
Final Monetary Amount:	Not reported
Paid Amount:	Not reported
Final Count:	Not reported
Final Amount:	Not reported
Found Violation:	Yes
Agency Which Determined Violation:	State
Violation Short Description:	Generators - General
Date Violation was Determined:	20010815
Actual Return to Compliance Date:	20011015
Return to Compliance Qualifier:	Documented
Violation Responsible Agency:	State
Scheduled Compliance Date:	Not reported
Enforcement Identifier:	202
Date of Enforcement Action:	20020214
Enforcement Responsible Agency:	State
Enforcement Docket Number:	Not reported
Enforcement Attorney:	Not reported
Corrective Action Component:	No
Appeal Initiated Date:	Not reported
Appeal Resolution Date:	Not reported
Disposition Status Date:	Not reported
Disposition Status:	Not reported
Disposition Status Description:	Not reported
Consent/Final Order Sequence Number:	Not reported
Consent/Final Order Respondent Name:	Not reported
Consent/Final Order Lead Agency:	Not reported
Enforcement Type:	LETTER OF INTENT TO INITIATE ENFORCEMENT ACTION
Enforcement Responsible Person:	Not reported
Enforcement Responsible Sub-Organization:	Not reported
SEP Sequence Number:	Not reported
SEP Expenditure Amount:	Not reported
SEP Scheduled Completion Date:	Not reported
SEP Actual Date:	Not reported
SEP Defaulted Date:	Not reported
SEP Type:	Not reported
SEP Type Description:	Not reported
Proposed Amount:	Not reported
Final Monetary Amount:	Not reported
Paid Amount:	Not reported
Final Count:	Not reported
Final Amount:	Not reported
Found Violation:	No
Agency Which Determined Violation:	Not reported
Violation Short Description:	Not reported
Date Violation was Determined:	Not reported
Actual Return to Compliance Date:	Not reported



Map ID  
Direction  
Distance  
Elevation

MAP FINDINGS

Site

Database(s)

EDR ID Number  
EPA ID Number

**MEL BERNIE & CO. INC. (Continued)**

**1000104694**

Return to Compliance Qualifier:	Not reported
Violation Responsible Agency:	Not reported
Scheduled Compliance Date:	Not reported
Enforcement Identifier:	Not reported
Date of Enforcement Action:	Not reported
Enforcement Responsible Agency:	Not reported
Enforcement Docket Number:	Not reported
Enforcement Attorney:	Not reported
Corrective Action Component:	Not reported
Appeal Initiated Date:	Not reported
Appeal Resolution Date:	Not reported
Disposition Status Date:	Not reported
Disposition Status:	Not reported
Disposition Status Description:	Not reported
Consent/Final Order Sequence Number:	Not reported
Consent/Final Order Respondent Name:	Not reported
Consent/Final Order Lead Agency:	Not reported
Enforcement Type:	Not reported
Enforcement Responsible Person:	Not reported
Enforcement Responsible Sub-Organization:	Not reported
SEP Sequence Number:	Not reported
SEP Expenditure Amount:	Not reported
SEP Scheduled Completion Date:	Not reported
SEP Actual Date:	Not reported
SEP Defaulted Date:	Not reported
SEP Type:	Not reported
SEP Type Description:	Not reported
Proposed Amount:	Not reported
Final Monetary Amount:	Not reported
Paid Amount:	Not reported
Final Count:	Not reported
Final Amount:	Not reported
Found Violation:	No
Agency Which Determined Violation:	Not reported
Violation Short Description:	Not reported
Date Violation was Determined:	Not reported
Actual Return to Compliance Date:	Not reported
Return to Compliance Qualifier:	Not reported
Violation Responsible Agency:	Not reported
Scheduled Compliance Date:	Not reported
Enforcement Identifier:	Not reported
Date of Enforcement Action:	Not reported
Enforcement Responsible Agency:	Not reported
Enforcement Docket Number:	Not reported
Enforcement Attorney:	Not reported
Corrective Action Component:	Not reported
Appeal Initiated Date:	Not reported
Appeal Resolution Date:	Not reported
Disposition Status Date:	Not reported
Disposition Status:	Not reported
Disposition Status Description:	Not reported
Consent/Final Order Sequence Number:	Not reported
Consent/Final Order Respondent Name:	Not reported
Consent/Final Order Lead Agency:	Not reported
Enforcement Type:	Not reported
Enforcement Responsible Person:	Not reported

Map ID  
Direction  
Distance  
Elevation

MAP FINDINGS

Site

Database(s)

EDR ID Number  
EPA ID Number

**MEL BERNIE & CO. INC. (Continued)**

**1000104694**

Enforcement Responsible Sub-Organization:	Not reported
SEP Sequence Number:	Not reported
SEP Expenditure Amount:	Not reported
SEP Scheduled Completion Date:	Not reported
SEP Actual Date:	Not reported
SEP Defaulted Date:	Not reported
SEP Type:	Not reported
SEP Type Description:	Not reported
Proposed Amount:	Not reported
Final Monetary Amount:	Not reported
Paid Amount:	Not reported
Final Count:	Not reported
Final Amount:	Not reported
Found Violation:	Yes
Agency Which Determined Violation:	State
Violation Short Description:	TSD - Tank System Standards
Date Violation was Determined:	20010815
Actual Return to Compliance Date:	20011015
Return to Compliance Qualifier:	Documented
Violation Responsible Agency:	State
Scheduled Compliance Date:	Not reported
Enforcement Identifier:	500
Date of Enforcement Action:	20010927
Enforcement Responsible Agency:	State
Enforcement Docket Number:	Not reported
Enforcement Attorney:	Not reported
Corrective Action Component:	No
Appeal Initiated Date:	Not reported
Appeal Resolution Date:	Not reported
Disposition Status Date:	Not reported
Disposition Status:	Not reported
Disposition Status Description:	Not reported
Consent/Final Order Sequence Number:	Not reported
Consent/Final Order Respondent Name:	Not reported
Consent/Final Order Lead Agency:	Not reported
Enforcement Type:	Not reported
Enforcement Responsible Person:	Not reported
Enforcement Responsible Sub-Organization:	Not reported
SEP Sequence Number:	Not reported
SEP Expenditure Amount:	Not reported
SEP Scheduled Completion Date:	Not reported
SEP Actual Date:	Not reported
SEP Defaulted Date:	Not reported
SEP Type:	Not reported
SEP Type Description:	Not reported
Proposed Amount:	Not reported
Final Monetary Amount:	Not reported
Paid Amount:	Not reported
Final Count:	Not reported
Final Amount:	Not reported
Found Violation:	No
Agency Which Determined Violation:	Not reported
Violation Short Description:	Not reported
Date Violation was Determined:	Not reported
Actual Return to Compliance Date:	Not reported

Map ID  
Direction  
Distance  
Elevation

MAP FINDINGS

Site

Database(s)

EDR ID Number  
EPA ID Number

**MEL BERNIE & CO. INC. (Continued)**

**1000104694**

Return to Compliance Qualifier:	Not reported
Violation Responsible Agency:	Not reported
Scheduled Compliance Date:	Not reported
Enforcement Identifier:	Not reported
Date of Enforcement Action:	Not reported
Enforcement Responsible Agency:	Not reported
Enforcement Docket Number:	Not reported
Enforcement Attorney:	Not reported
Corrective Action Component:	Not reported
Appeal Initiated Date:	Not reported
Appeal Resolution Date:	Not reported
Disposition Status Date:	Not reported
Disposition Status:	Not reported
Disposition Status Description:	Not reported
Consent/Final Order Sequence Number:	Not reported
Consent/Final Order Respondent Name:	Not reported
Consent/Final Order Lead Agency:	Not reported
Enforcement Type:	Not reported
Enforcement Responsible Person:	Not reported
Enforcement Responsible Sub-Organization:	Not reported
SEP Sequence Number:	Not reported
SEP Expenditure Amount:	Not reported
SEP Scheduled Completion Date:	Not reported
SEP Actual Date:	Not reported
SEP Defaulted Date:	Not reported
SEP Type:	Not reported
SEP Type Description:	Not reported
Proposed Amount:	Not reported
Final Monetary Amount:	Not reported
Paid Amount:	Not reported
Final Count:	Not reported
Final Amount:	Not reported
Found Violation:	Yes
Agency Which Determined Violation:	State
Violation Short Description:	Generators - General
Date Violation was Determined:	20010815
Actual Return to Compliance Date:	20011015
Return to Compliance Qualifier:	Documented
Violation Responsible Agency:	State
Scheduled Compliance Date:	Not reported
Enforcement Identifier:	206
Date of Enforcement Action:	20050224
Enforcement Responsible Agency:	State
Enforcement Docket Number:	Not reported
Enforcement Attorney:	Not reported
Corrective Action Component:	No
Appeal Initiated Date:	Not reported
Appeal Resolution Date:	Not reported
Disposition Status Date:	Not reported
Disposition Status:	Not reported
Disposition Status Description:	Not reported
Consent/Final Order Sequence Number:	Not reported
Consent/Final Order Respondent Name:	Not reported
Consent/Final Order Lead Agency:	Not reported
Enforcement Type:	FINAL 3008(A) COMPLIANCE ORDER
Enforcement Responsible Person:	Not reported

Map ID  
Direction  
Distance  
Elevation

MAP FINDINGS

Site

Database(s)

EDR ID Number  
EPA ID Number

**MEL BERNIE & CO. INC. (Continued)**

**1000104694**

Enforcement Responsible Sub-Organization:	Not reported
SEP Sequence Number:	Not reported
SEP Expenditure Amount:	Not reported
SEP Scheduled Completion Date:	Not reported
SEP Actual Date:	Not reported
SEP Defaulted Date:	Not reported
SEP Type:	Not reported
SEP Type Description:	Not reported
Proposed Amount:	Not reported
Final Monetary Amount:	25000
Paid Amount:	Not reported
Final Count:	1
Final Amount:	25000
Found Violation:	Yes
Agency Which Determined Violation:	State
Violation Short Description:	TSD - General Facility Standards
Date Violation was Determined:	20010815
Actual Return to Compliance Date:	20011015
Return to Compliance Qualifier:	Documented
Violation Responsible Agency:	State
Scheduled Compliance Date:	Not reported
Enforcement Identifier:	Not reported
Date of Enforcement Action:	Not reported
Enforcement Responsible Agency:	Not reported
Enforcement Docket Number:	Not reported
Enforcement Attorney:	Not reported
Corrective Action Component:	Not reported
Appeal Initiated Date:	Not reported
Appeal Resolution Date:	Not reported
Disposition Status Date:	Not reported
Disposition Status:	Not reported
Disposition Status Description:	Not reported
Consent/Final Order Sequence Number:	Not reported
Consent/Final Order Respondent Name:	Not reported
Consent/Final Order Lead Agency:	Not reported
Enforcement Type:	Not reported
Enforcement Responsible Person:	Not reported
Enforcement Responsible Sub-Organization:	Not reported
SEP Sequence Number:	Not reported
SEP Expenditure Amount:	Not reported
SEP Scheduled Completion Date:	Not reported
SEP Actual Date:	Not reported
SEP Defaulted Date:	Not reported
SEP Type:	Not reported
SEP Type Description:	Not reported
Proposed Amount:	Not reported
Final Monetary Amount:	Not reported
Paid Amount:	Not reported
Final Count:	Not reported
Final Amount:	Not reported
Found Violation:	Yes
Agency Which Determined Violation:	State
Violation Short Description:	Generators - General
Date Violation was Determined:	20010815
Actual Return to Compliance Date:	20010915

Map ID  
Direction  
Distance  
Elevation

MAP FINDINGS

Site

Database(s)

EDR ID Number  
EPA ID Number

**MEL BERNIE & CO. INC. (Continued)**

**1000104694**

Return to Compliance Qualifier:	Documented
Violation Responsible Agency:	State
Scheduled Compliance Date:	Not reported
Enforcement Identifier:	200
Date of Enforcement Action:	20010815
Enforcement Responsible Agency:	State
Enforcement Docket Number:	Not reported
Enforcement Attorney:	Not reported
Corrective Action Component:	No
Appeal Initiated Date:	Not reported
Appeal Resolution Date:	Not reported
Disposition Status Date:	Not reported
Disposition Status:	Not reported
Disposition Status Description:	Not reported
Consent/Final Order Sequence Number:	Not reported
Consent/Final Order Respondent Name:	Not reported
Consent/Final Order Lead Agency:	Not reported
Enforcement Type:	WRITTEN INFORMAL
Enforcement Responsible Person:	Not reported
Enforcement Responsible Sub-Organization:	Not reported
SEP Sequence Number:	Not reported
SEP Expenditure Amount:	Not reported
SEP Scheduled Completion Date:	Not reported
SEP Actual Date:	Not reported
SEP Defaulted Date:	Not reported
SEP Type:	Not reported
SEP Type Description:	Not reported
Proposed Amount:	Not reported
Final Monetary Amount:	Not reported
Paid Amount:	Not reported
Final Count:	Not reported
Final Amount:	Not reported
Found Violation:	Yes
Agency Which Determined Violation:	State
Violation Short Description:	Generators - General
Date Violation was Determined:	20010815
Actual Return to Compliance Date:	20011015
Return to Compliance Qualifier:	Documented
Violation Responsible Agency:	State
Scheduled Compliance Date:	Not reported
Enforcement Identifier:	208
Date of Enforcement Action:	20020617
Enforcement Responsible Agency:	State
Enforcement Docket Number:	Not reported
Enforcement Attorney:	Not reported
Corrective Action Component:	No
Appeal Initiated Date:	Not reported
Appeal Resolution Date:	Not reported
Disposition Status Date:	Not reported
Disposition Status:	Not reported
Disposition Status Description:	Not reported
Consent/Final Order Sequence Number:	Not reported
Consent/Final Order Respondent Name:	Not reported
Consent/Final Order Lead Agency:	Not reported
Enforcement Type:	INITIAL 3008(A) COMPLIANCE
Enforcement Responsible Person:	Not reported

Map ID  
Direction  
Distance  
Elevation

MAP FINDINGS

Site

Database(s)

EDR ID Number  
EPA ID Number

**MEL BERNIE & CO. INC. (Continued)**

**1000104694**

Enforcement Responsible Sub-Organization:	Not reported
SEP Sequence Number:	Not reported
SEP Expenditure Amount:	Not reported
SEP Scheduled Completion Date:	Not reported
SEP Actual Date:	Not reported
SEP Defaulted Date:	Not reported
SEP Type:	Not reported
SEP Type Description:	Not reported
Proposed Amount:	49500
Final Monetary Amount:	Not reported
Paid Amount:	Not reported
Final Count:	Not reported
Final Amount:	Not reported
Found Violation:	Yes
Agency Which Determined Violation:	State
Violation Short Description:	TSD - General Facility Standards
Date Violation was Determined:	20010815
Actual Return to Compliance Date:	20011015
Return to Compliance Qualifier:	Documented
Violation Responsible Agency:	State
Scheduled Compliance Date:	Not reported
Enforcement Identifier:	200
Date of Enforcement Action:	20010815
Enforcement Responsible Agency:	State
Enforcement Docket Number:	Not reported
Enforcement Attorney:	Not reported
Corrective Action Component:	No
Appeal Initiated Date:	Not reported
Appeal Resolution Date:	Not reported
Disposition Status Date:	Not reported
Disposition Status:	Not reported
Disposition Status Description:	Not reported
Consent/Final Order Sequence Number:	Not reported
Consent/Final Order Respondent Name:	Not reported
Consent/Final Order Lead Agency:	Not reported
Enforcement Type:	WRITTEN INFORMAL
Enforcement Responsible Person:	Not reported
Enforcement Responsible Sub-Organization:	Not reported
SEP Sequence Number:	Not reported
SEP Expenditure Amount:	Not reported
SEP Scheduled Completion Date:	Not reported
SEP Actual Date:	Not reported
SEP Defaulted Date:	Not reported
SEP Type:	Not reported
SEP Type Description:	Not reported
Proposed Amount:	Not reported
Final Monetary Amount:	Not reported
Paid Amount:	Not reported
Final Count:	Not reported
Final Amount:	Not reported
Found Violation:	Yes
Agency Which Determined Violation:	State
Violation Short Description:	TSD - Tank System Standards
Date Violation was Determined:	20010815
Actual Return to Compliance Date:	20011015

Map ID  
Direction  
Distance  
Elevation

MAP FINDINGS

Site

Database(s)

EDR ID Number  
EPA ID Number

**MEL BERNIE & CO. INC. (Continued)**

**1000104694**

Return to Compliance Qualifier:	Documented
Violation Responsible Agency:	State
Scheduled Compliance Date:	Not reported
Enforcement Identifier:	Not reported
Date of Enforcement Action:	Not reported
Enforcement Responsible Agency:	Not reported
Enforcement Docket Number:	Not reported
Enforcement Attorney:	Not reported
Corrective Action Component:	Not reported
Appeal Initiated Date:	Not reported
Appeal Resolution Date:	Not reported
Disposition Status Date:	Not reported
Disposition Status:	Not reported
Disposition Status Description:	Not reported
Consent/Final Order Sequence Number:	Not reported
Consent/Final Order Respondent Name:	Not reported
Consent/Final Order Lead Agency:	Not reported
Enforcement Type:	Not reported
Enforcement Responsible Person:	Not reported
Enforcement Responsible Sub-Organization:	Not reported
SEP Sequence Number:	Not reported
SEP Expenditure Amount:	Not reported
SEP Scheduled Completion Date:	Not reported
SEP Actual Date:	Not reported
SEP Defaulted Date:	Not reported
SEP Type:	Not reported
SEP Type Description:	Not reported
Proposed Amount:	Not reported
Final Monetary Amount:	Not reported
Paid Amount:	Not reported
Final Count:	Not reported
Final Amount:	Not reported
Found Violation:	No
Agency Which Determined Violation:	Not reported
Violation Short Description:	Not reported
Date Violation was Determined:	Not reported
Actual Return to Compliance Date:	Not reported
Return to Compliance Qualifier:	Not reported
Violation Responsible Agency:	Not reported
Scheduled Compliance Date:	Not reported
Enforcement Identifier:	Not reported
Date of Enforcement Action:	Not reported
Enforcement Responsible Agency:	Not reported
Enforcement Docket Number:	Not reported
Enforcement Attorney:	Not reported
Corrective Action Component:	Not reported
Appeal Initiated Date:	Not reported
Appeal Resolution Date:	Not reported
Disposition Status Date:	Not reported
Disposition Status:	Not reported
Disposition Status Description:	Not reported
Consent/Final Order Sequence Number:	Not reported
Consent/Final Order Respondent Name:	Not reported
Consent/Final Order Lead Agency:	Not reported
Enforcement Type:	Not reported
Enforcement Responsible Person:	Not reported

Map ID  
Direction  
Distance  
Elevation

MAP FINDINGS

Site

Database(s)

EDR ID Number  
EPA ID Number

**MEL BERNIE & CO. INC. (Continued)**

**1000104694**

Enforcement Responsible Sub-Organization: Not reported  
SEP Sequence Number: Not reported  
SEP Expenditure Amount: Not reported  
SEP Scheduled Completion Date: Not reported  
SEP Actual Date: Not reported  
SEP Defaulted Date: Not reported  
SEP Type: Not reported  
SEP Type Description: Not reported  
Proposed Amount: Not reported  
Final Monetary Amount: Not reported  
Paid Amount: Not reported  
Final Count: Not reported  
Final Amount: Not reported

Found Violation: Yes  
Agency Which Determined Violation: State  
Violation Short Description: TSD - General Facility Standards  
Date Violation was Determined: 20010815  
Actual Return to Compliance Date: 20011015  
Return to Compliance Qualifier: Documented  
Violation Responsible Agency: State  
Scheduled Compliance Date: Not reported  
Enforcement Identifier: 202  
Date of Enforcement Action: 20020214  
Enforcement Responsible Agency: State  
Enforcement Docket Number: Not reported  
Enforcement Attorney: Not reported  
Corrective Action Component: No  
Appeal Initiated Date: Not reported  
Appeal Resolution Date: Not reported  
Disposition Status Date: Not reported  
Disposition Status: Not reported  
Disposition Status Description: Not reported  
Consent/Final Order Sequence Number: Not reported  
Consent/Final Order Respondent Name: Not reported  
Consent/Final Order Lead Agency: Not reported  
Enforcement Type: LETTER OF INTENT TO INITIATE ENFORCEMENT ACTION  
Enforcement Responsible Person: Not reported  
Enforcement Responsible Sub-Organization: Not reported  
SEP Sequence Number: Not reported  
SEP Expenditure Amount: Not reported  
SEP Scheduled Completion Date: Not reported  
SEP Actual Date: Not reported  
SEP Defaulted Date: Not reported  
SEP Type: Not reported  
SEP Type Description: Not reported  
Proposed Amount: Not reported  
Final Monetary Amount: Not reported  
Paid Amount: Not reported  
Final Count: Not reported  
Final Amount: Not reported

Found Violation: Yes  
Agency Which Determined Violation: State  
Violation Short Description: Generators - General  
Date Violation was Determined: 20010815  
Actual Return to Compliance Date: 20010915



Map ID  
Direction  
Distance  
Elevation

MAP FINDINGS

Site

Database(s)

EDR ID Number  
EPA ID Number

**MEL BERNIE & CO. INC. (Continued)**

**1000104694**

Return to Compliance Qualifier:	Documented
Violation Responsible Agency:	State
Scheduled Compliance Date:	Not reported
Enforcement Identifier:	500
Date of Enforcement Action:	20010927
Enforcement Responsible Agency:	State
Enforcement Docket Number:	Not reported
Enforcement Attorney:	Not reported
Corrective Action Component:	No
Appeal Initiated Date:	Not reported
Appeal Resolution Date:	Not reported
Disposition Status Date:	Not reported
Disposition Status:	Not reported
Disposition Status Description:	Not reported
Consent/Final Order Sequence Number:	Not reported
Consent/Final Order Respondent Name:	Not reported
Consent/Final Order Lead Agency:	Not reported
Enforcement Type:	Not reported
Enforcement Responsible Person:	Not reported
Enforcement Responsible Sub-Organization:	Not reported
SEP Sequence Number:	Not reported
SEP Expenditure Amount:	Not reported
SEP Scheduled Completion Date:	Not reported
SEP Actual Date:	Not reported
SEP Defaulted Date:	Not reported
SEP Type:	Not reported
SEP Type Description:	Not reported
Proposed Amount:	Not reported
Final Monetary Amount:	Not reported
Paid Amount:	Not reported
Final Count:	Not reported
Final Amount:	Not reported
Found Violation:	Yes
Agency Which Determined Violation:	State
Violation Short Description:	TSD - Tank System Standards
Date Violation was Determined:	20010815
Actual Return to Compliance Date:	20011015
Return to Compliance Qualifier:	Documented
Violation Responsible Agency:	State
Scheduled Compliance Date:	Not reported
Enforcement Identifier:	202
Date of Enforcement Action:	20020214
Enforcement Responsible Agency:	State
Enforcement Docket Number:	Not reported
Enforcement Attorney:	Not reported
Corrective Action Component:	No
Appeal Initiated Date:	Not reported
Appeal Resolution Date:	Not reported
Disposition Status Date:	Not reported
Disposition Status:	Not reported
Disposition Status Description:	Not reported
Consent/Final Order Sequence Number:	Not reported
Consent/Final Order Respondent Name:	Not reported
Consent/Final Order Lead Agency:	Not reported
Enforcement Type:	LETTER OF INTENT TO INITIATE ENFORCEMENT ACTION
Enforcement Responsible Person:	Not reported

Map ID  
Direction  
Distance  
Elevation

MAP FINDINGS

Site

Database(s)

EDR ID Number  
EPA ID Number

**MEL BERNIE & CO. INC. (Continued)**

**1000104694**

Enforcement Responsible Sub-Organization: Not reported  
SEP Sequence Number: Not reported  
SEP Expenditure Amount: Not reported  
SEP Scheduled Completion Date: Not reported  
SEP Actual Date: Not reported  
SEP Defaulted Date: Not reported  
SEP Type: Not reported  
SEP Type Description: Not reported  
Proposed Amount: Not reported  
Final Monetary Amount: Not reported  
Paid Amount: Not reported  
Final Count: Not reported  
Final Amount: Not reported

Found Violation: Yes  
Agency Which Determined Violation: State  
Violation Short Description: Generators - General  
Date Violation was Determined: 20010815  
Actual Return to Compliance Date: 20011015  
Return to Compliance Qualifier: Documented  
Violation Responsible Agency: State  
Scheduled Compliance Date: Not reported  
Enforcement Identifier: Not reported  
Date of Enforcement Action: Not reported  
Enforcement Responsible Agency: Not reported  
Enforcement Docket Number: Not reported  
Enforcement Attorney: Not reported  
Corrective Action Component: Not reported  
Appeal Initiated Date: Not reported  
Appeal Resolution Date: Not reported  
Disposition Status Date: Not reported  
Disposition Status: Not reported  
Disposition Status Description: Not reported  
Consent/Final Order Sequence Number: Not reported  
Consent/Final Order Respondent Name: Not reported  
Consent/Final Order Lead Agency: Not reported  
Enforcement Type: Not reported  
Enforcement Responsible Person: Not reported  
Enforcement Responsible Sub-Organization: Not reported  
SEP Sequence Number: Not reported  
SEP Expenditure Amount: Not reported  
SEP Scheduled Completion Date: Not reported  
SEP Actual Date: Not reported  
SEP Defaulted Date: Not reported  
SEP Type: Not reported  
SEP Type Description: Not reported  
Proposed Amount: Not reported  
Final Monetary Amount: Not reported  
Paid Amount: Not reported  
Final Count: Not reported  
Final Amount: Not reported

Found Violation: No  
Agency Which Determined Violation: Not reported  
Violation Short Description: Not reported  
Date Violation was Determined: Not reported  
Actual Return to Compliance Date: Not reported

Map ID  
Direction  
Distance  
Elevation

MAP FINDINGS

Site

Database(s)

EDR ID Number  
EPA ID Number

**MEL BERNIE & CO. INC. (Continued)**

**1000104694**

Return to Compliance Qualifier: Not reported  
Violation Responsible Agency: Not reported  
Scheduled Compliance Date: Not reported  
Enforcement Identifier: Not reported  
Date of Enforcement Action: Not reported  
Enforcement Responsible Agency: Not reported  
Enforcement Docket Number: Not reported  
Enforcement Attorney: Not reported  
Corrective Action Component: Not reported  
Appeal Initiated Date: Not reported  
Appeal Resolution Date: Not reported  
Disposition Status Date: Not reported  
Disposition Status: Not reported  
Disposition Status Description: Not reported  
Consent/Final Order Sequence Number: Not reported  
Consent/Final Order Respondent Name: Not reported  
Consent/Final Order Lead Agency: Not reported  
Enforcement Type: Not reported  
Enforcement Responsible Person: Not reported  
Enforcement Responsible Sub-Organization: Not reported  
SEP Sequence Number: Not reported  
SEP Expenditure Amount: Not reported  
SEP Scheduled Completion Date: Not reported  
SEP Actual Date: Not reported  
SEP Defaulted Date: Not reported  
SEP Type: Not reported  
SEP Type Description: Not reported  
Proposed Amount: Not reported  
Final Monetary Amount: Not reported  
Paid Amount: Not reported  
Final Count: Not reported  
Final Amount: Not reported

**Evaluation Action Summary:**

Evaluation Date: 20010815  
Evaluation Responsible Agency: State  
Found Violation: Yes  
Evaluation Type Description: COMPLIANCE EVALUATION INSPECTION  
Evaluation Responsible Person Identifier: Not reported  
Evaluation Responsible Sub-Organization: Not reported  
Actual Return to Compliance Date: 20010915  
Scheduled Compliance Date: Not reported  
Date of Request: Not reported  
Date Response Received: Not reported  
Request Agency: Not reported  
Former Citation: Not reported

Evaluation Date: 20120510  
Evaluation Responsible Agency: State  
Found Violation: No  
Evaluation Type Description: COMPLIANCE EVALUATION INSPECTION  
Evaluation Responsible Person Identifier: Not reported  
Evaluation Responsible Sub-Organization: Not reported  
Actual Return to Compliance Date: Not reported  
Scheduled Compliance Date: Not reported  
Date of Request: Not reported  
Date Response Received: Not reported

Map ID  
Direction  
Distance  
Elevation

MAP FINDINGS

Site

Database(s)

EDR ID Number  
EPA ID Number

**MEL BERNIE & CO. INC. (Continued)**

**1000104694**

Request Agency:	Not reported
Former Citation:	Not reported
Evaluation Date:	20010815
Evaluation Responsible Agency:	State
Found Violation:	Yes
Evaluation Type Description:	COMPLIANCE EVALUATION INSPECTION
Evaluation Responsible Person Identifier:	Not reported
Evaluation Responsible Sub-Organization:	Not reported
Actual Return to Compliance Date:	20011015
Scheduled Compliance Date:	Not reported
Date of Request:	Not reported
Date Response Received:	Not reported
Request Agency:	Not reported
Former Citation:	Not reported
Evaluation Date:	20010815
Evaluation Responsible Agency:	State
Found Violation:	No
Evaluation Type Description:	SIGNIFICANT NON-COMPLIER
Evaluation Responsible Person Identifier:	Not reported
Evaluation Responsible Sub-Organization:	Not reported
Actual Return to Compliance Date:	Not reported
Scheduled Compliance Date:	Not reported
Date of Request:	Not reported
Date Response Received:	Not reported
Request Agency:	Not reported
Former Citation:	Not reported
Evaluation Date:	20010815
Evaluation Responsible Agency:	State
Found Violation:	Yes
Evaluation Type Description:	COMPLIANCE EVALUATION INSPECTION
Evaluation Responsible Person Identifier:	Not reported
Evaluation Responsible Sub-Organization:	Not reported
Actual Return to Compliance Date:	20011015
Scheduled Compliance Date:	Not reported
Date of Request:	Not reported
Date Response Received:	Not reported
Request Agency:	Not reported
Former Citation:	Not reported
Evaluation Date:	20010815
Evaluation Responsible Agency:	State
Found Violation:	Yes
Evaluation Type Description:	COMPLIANCE EVALUATION INSPECTION
Evaluation Responsible Person Identifier:	Not reported
Evaluation Responsible Sub-Organization:	Not reported
Actual Return to Compliance Date:	20011015
Scheduled Compliance Date:	Not reported
Date of Request:	Not reported
Date Response Received:	Not reported
Request Agency:	Not reported
Former Citation:	Not reported
Evaluation Date:	20010815
Evaluation Responsible Agency:	State

Map ID  
Direction  
Distance  
Elevation

MAP FINDINGS

Site

Database(s)

EDR ID Number  
EPA ID Number

**MEL BERNIE & CO. INC. (Continued)**

**1000104694**

Found Violation: Yes  
Evaluation Type Description: COMPLIANCE EVALUATION INSPECTION  
Evaluation Responsible Person Identifier: Not reported  
Evaluation Responsible Sub-Organization: Not reported  
Actual Return to Compliance Date: 20011015  
Scheduled Compliance Date: Not reported  
Date of Request: Not reported  
Date Response Received: Not reported  
Request Agency: Not reported  
Former Citation: Not reported

Evaluation Date: 20010815  
Evaluation Responsible Agency: State  
Found Violation: Yes  
Evaluation Type Description: COMPLIANCE EVALUATION INSPECTION  
Evaluation Responsible Person Identifier: Not reported  
Evaluation Responsible Sub-Organization: Not reported  
Actual Return to Compliance Date: 20011015  
Scheduled Compliance Date: Not reported  
Date of Request: Not reported  
Date Response Received: Not reported  
Request Agency: Not reported  
Former Citation: Not reported

Evaluation Date: 20150629  
Evaluation Responsible Agency: State  
Found Violation: No  
Evaluation Type Description: COMPLIANCE EVALUATION INSPECTION  
Evaluation Responsible Person Identifier: Not reported  
Evaluation Responsible Sub-Organization: Not reported  
Actual Return to Compliance Date: Not reported  
Scheduled Compliance Date: Not reported  
Date of Request: Not reported  
Date Response Received: Not reported  
Request Agency: Not reported  
Former Citation: Not reported

Evaluation Date: 20010815  
Evaluation Responsible Agency: State  
Found Violation: Yes  
Evaluation Type Description: COMPLIANCE EVALUATION INSPECTION  
Evaluation Responsible Person Identifier: Not reported  
Evaluation Responsible Sub-Organization: Not reported  
Actual Return to Compliance Date: 20011015  
Scheduled Compliance Date: Not reported  
Date of Request: Not reported  
Date Response Received: Not reported  
Request Agency: Not reported  
Former Citation: Not reported

Evaluation Date: 20010815  
Evaluation Responsible Agency: State  
Found Violation: Yes  
Evaluation Type Description: COMPLIANCE EVALUATION INSPECTION  
Evaluation Responsible Person Identifier: Not reported  
Evaluation Responsible Sub-Organization: Not reported  
Actual Return to Compliance Date: 20011015

Map ID  
Direction  
Distance  
Elevation

MAP FINDINGS

Site

Database(s)

EDR ID Number  
EPA ID Number

**MEL BERNIE & CO. INC. (Continued)**

**1000104694**

Scheduled Compliance Date: Not reported  
Date of Request: Not reported  
Date Response Received: Not reported  
Request Agency: Not reported  
Former Citation: Not reported

Evaluation Date: 20010815  
Evaluation Responsible Agency: State  
Found Violation: Yes  
Evaluation Type Description: COMPLIANCE EVALUATION INSPECTION  
Evaluation Responsible Person Identifier: Not reported  
Evaluation Responsible Sub-Organization: Not reported  
Actual Return to Compliance Date: 20011015  
Scheduled Compliance Date: Not reported  
Date of Request: Not reported  
Date Response Received: Not reported  
Request Agency: Not reported  
Former Citation: Not reported

Evaluation Date: 20010815  
Evaluation Responsible Agency: State  
Found Violation: Yes  
Evaluation Type Description: COMPLIANCE EVALUATION INSPECTION  
Evaluation Responsible Person Identifier: Not reported  
Evaluation Responsible Sub-Organization: Not reported  
Actual Return to Compliance Date: 20010915  
Scheduled Compliance Date: Not reported  
Date of Request: Not reported  
Date Response Received: Not reported  
Request Agency: Not reported  
Former Citation: Not reported

Evaluation Date: 20010815  
Evaluation Responsible Agency: State  
Found Violation: Yes  
Evaluation Type Description: COMPLIANCE EVALUATION INSPECTION  
Evaluation Responsible Person Identifier: Not reported  
Evaluation Responsible Sub-Organization: Not reported  
Actual Return to Compliance Date: 20011015  
Scheduled Compliance Date: Not reported  
Date of Request: Not reported  
Date Response Received: Not reported  
Request Agency: Not reported  
Former Citation: Not reported

Evaluation Date: 19940701  
Evaluation Responsible Agency: State Contractor/Grantee  
Found Violation: No  
Evaluation Type Description: COMPLIANCE EVALUATION INSPECTION  
Evaluation Responsible Person Identifier: R9STA  
Evaluation Responsible Sub-Organization: Not reported  
Actual Return to Compliance Date: Not reported  
Scheduled Compliance Date: Not reported  
Date of Request: Not reported  
Date Response Received: Not reported  
Request Agency: Not reported  
Former Citation: Not reported

Map ID  
Direction  
Distance  
Elevation

MAP FINDINGS

Site

Database(s)

EDR ID Number  
EPA ID Number

**MEL BERNIE & CO. INC. (Continued)**

**1000104694**

Evaluation Date: 20011015  
Evaluation Responsible Agency: State  
Found Violation: No  
Evaluation Type Description: NO LONGER A SIGNIFICANT NON-COMPLIER  
Evaluation Responsible Person Identifier: Not reported  
Evaluation Responsible Sub-Organization: Not reported  
Actual Return to Compliance Date: Not reported  
Scheduled Compliance Date: Not reported  
Date of Request: Not reported  
Date Response Received: Not reported  
Request Agency: Not reported  
Former Citation: Not reported

Evaluation Date: 20010815  
Evaluation Responsible Agency: State  
Found Violation: Yes  
Evaluation Type Description: COMPLIANCE EVALUATION INSPECTION  
Evaluation Responsible Person Identifier: Not reported  
Evaluation Responsible Sub-Organization: Not reported  
Actual Return to Compliance Date: 20011015  
Scheduled Compliance Date: Not reported  
Date of Request: Not reported  
Date Response Received: Not reported  
Request Agency: Not reported  
Former Citation: Not reported

Evaluation Date: 20160921  
Evaluation Responsible Agency: State  
Found Violation: No  
Evaluation Type Description: COMPLIANCE EVALUATION INSPECTION  
Evaluation Responsible Person Identifier: Not reported  
Evaluation Responsible Sub-Organization: Not reported  
Actual Return to Compliance Date: Not reported  
Scheduled Compliance Date: Not reported  
Date of Request: Not reported  
Date Response Received: Not reported  
Request Agency: Not reported  
Former Citation: Not reported

Evaluation Date: 20010815  
Evaluation Responsible Agency: State  
Found Violation: Yes  
Evaluation Type Description: COMPLIANCE EVALUATION INSPECTION  
Evaluation Responsible Person Identifier: Not reported  
Evaluation Responsible Sub-Organization: Not reported  
Actual Return to Compliance Date: 20011015  
Scheduled Compliance Date: Not reported  
Date of Request: Not reported  
Date Response Received: Not reported  
Request Agency: Not reported  
Former Citation: Not reported

Evaluation Date: 20010815  
Evaluation Responsible Agency: State  
Found Violation: Yes  
Evaluation Type Description: COMPLIANCE EVALUATION INSPECTION  
Evaluation Responsible Person Identifier: Not reported

Map ID  
Direction  
Distance  
Elevation

MAP FINDINGS

Site

Database(s)

EDR ID Number  
EPA ID Number

**MEL BERNIE & CO. INC. (Continued)**

**1000104694**

Evaluation Responsible Sub-Organization: Not reported  
Actual Return to Compliance Date: 20011015  
Scheduled Compliance Date: Not reported  
Date of Request: Not reported  
Date Response Received: Not reported  
Request Agency: Not reported  
Former Citation: Not reported

Evaluation Date: 20010815  
Evaluation Responsible Agency: State  
Found Violation: Yes  
Evaluation Type Description: COMPLIANCE EVALUATION INSPECTION  
Evaluation Responsible Person Identifier: Not reported  
Evaluation Responsible Sub-Organization: Not reported  
Actual Return to Compliance Date: 20010915  
Scheduled Compliance Date: Not reported  
Date of Request: Not reported  
Date Response Received: Not reported  
Request Agency: Not reported  
Former Citation: Not reported

Evaluation Date: 20010815  
Evaluation Responsible Agency: State  
Found Violation: Yes  
Evaluation Type Description: COMPLIANCE EVALUATION INSPECTION  
Evaluation Responsible Person Identifier: Not reported  
Evaluation Responsible Sub-Organization: Not reported  
Actual Return to Compliance Date: 20011015  
Scheduled Compliance Date: Not reported  
Date of Request: Not reported  
Date Response Received: Not reported  
Request Agency: Not reported  
Former Citation: Not reported

Evaluation Date: 20010815  
Evaluation Responsible Agency: State  
Found Violation: Yes  
Evaluation Type Description: COMPLIANCE EVALUATION INSPECTION  
Evaluation Responsible Person Identifier: Not reported  
Evaluation Responsible Sub-Organization: Not reported  
Actual Return to Compliance Date: 20011015  
Scheduled Compliance Date: Not reported  
Date of Request: Not reported  
Date Response Received: Not reported  
Request Agency: Not reported  
Former Citation: Not reported

Evaluation Date: 20010815  
Evaluation Responsible Agency: State  
Found Violation: Yes  
Evaluation Type Description: COMPLIANCE EVALUATION INSPECTION  
Evaluation Responsible Person Identifier: Not reported  
Evaluation Responsible Sub-Organization: Not reported  
Actual Return to Compliance Date: 20011015  
Scheduled Compliance Date: Not reported  
Date of Request: Not reported  
Date Response Received: Not reported



Map ID  
Direction  
Distance  
Elevation

MAP FINDINGS

Site

Database(s)

EDR ID Number  
EPA ID Number

**MEL BERNIE & CO. INC. (Continued)**

**1000104694**

Request Agency:	Not reported
Former Citation:	Not reported
Evaluation Date:	20090423
Evaluation Responsible Agency:	State
Found Violation:	No
Evaluation Type Description:	COMPLIANCE EVALUATION INSPECTION
Evaluation Responsible Person Identifier:	Not reported
Evaluation Responsible Sub-Organization:	Not reported
Actual Return to Compliance Date:	Not reported
Scheduled Compliance Date:	Not reported
Date of Request:	Not reported
Date Response Received:	Not reported
Request Agency:	Not reported
Former Citation:	Not reported
Evaluation Date:	20010815
Evaluation Responsible Agency:	State
Found Violation:	Yes
Evaluation Type Description:	COMPLIANCE EVALUATION INSPECTION
Evaluation Responsible Person Identifier:	Not reported
Evaluation Responsible Sub-Organization:	Not reported
Actual Return to Compliance Date:	20011015
Scheduled Compliance Date:	Not reported
Date of Request:	Not reported
Date Response Received:	Not reported
Request Agency:	Not reported
Former Citation:	Not reported
Evaluation Date:	20010815
Evaluation Responsible Agency:	State
Found Violation:	Yes
Evaluation Type Description:	COMPLIANCE EVALUATION INSPECTION
Evaluation Responsible Person Identifier:	Not reported
Evaluation Responsible Sub-Organization:	Not reported
Actual Return to Compliance Date:	20010915
Scheduled Compliance Date:	Not reported
Date of Request:	Not reported
Date Response Received:	Not reported
Request Agency:	Not reported
Former Citation:	Not reported
Evaluation Date:	20010815
Evaluation Responsible Agency:	State
Found Violation:	Yes
Evaluation Type Description:	COMPLIANCE EVALUATION INSPECTION
Evaluation Responsible Person Identifier:	Not reported
Evaluation Responsible Sub-Organization:	Not reported
Actual Return to Compliance Date:	20011015
Scheduled Compliance Date:	Not reported
Date of Request:	Not reported
Date Response Received:	Not reported
Request Agency:	Not reported
Former Citation:	Not reported
Evaluation Date:	20010815
Evaluation Responsible Agency:	State

Map ID  
Direction  
Distance  
Elevation

MAP FINDINGS

Site

Database(s)

EDR ID Number  
EPA ID Number

**MEL BERNIE & CO. INC. (Continued)**

**1000104694**

Found Violation:	Yes
Evaluation Type Description:	COMPLIANCE EVALUATION INSPECTION
Evaluation Responsible Person Identifier:	Not reported
Evaluation Responsible Sub-Organization:	Not reported
Actual Return to Compliance Date:	20011015
Scheduled Compliance Date:	Not reported
Date of Request:	Not reported
Date Response Received:	Not reported
Request Agency:	Not reported
Former Citation:	Not reported
Evaluation Date:	20090423
Evaluation Responsible Agency:	EPA
Found Violation:	No
Evaluation Type Description:	COMPLIANCE EVALUATION INSPECTION
Evaluation Responsible Person Identifier:	EARM1
Evaluation Responsible Sub-Organization:	Not reported
Actual Return to Compliance Date:	Not reported
Scheduled Compliance Date:	Not reported
Date of Request:	Not reported
Date Response Received:	Not reported
Request Agency:	Not reported
Former Citation:	Not reported

**FINDS:**

Registry ID: 110000782564

[Click Here for FRS Facility Detail Report:](#)

**Environmental Interest/Information System:**

All generators and treatment, storage, and disposal (TSD) facilities who handle hazardous waste are required to report to the EPA Administrator at least once every two years. The data collected is used to create the National Biennial Resource Conservation and Recovery Act (RCRA) Hazardous Waste Report. This data is processed within the RCRA Information (RCRAInfo) database. The California Environmental Reporting System (CERS) is a statewide web-based user and information exchange system to support over 140,000 regulated businesses and over 130 local agencies in electronically collecting and reporting significant hazardous materials, hazardous waste and compliance and enforcement data as mandated by California law. Under oversight by Cal/EPA, certified local governing agencies (Unified Program Agencies - UPAs) consolidate, coordinate and provide consistent regulatory activities for six state and federal environmental programs.

THE EMISSION INVENTORY SYSTEM (EIS) MAINTAINS AN INVENTORY OF LARGE STATIONARY SOURCES AND VOLUNTARILY-REPORTED SMALLER SOURCES OF AIR POINT POLLUTANT EMITTERS. IT CONTAINS INFORMATION ABOUT FACILITY SITES AND THEIR PHYSICAL LOCATION, EMISSIONS UNITS, EMISSIONS PROCESSES, RELEASE POINTS, CONTROL APPROACHES, AND REGULATIONS. FACILITY INVENTORY DATA ARE KEPT SEPARATE FROM THE EMISSIONS DATA AND HAVE STABLE IDENTIFIERS TO IMPROVE CONTINUITY FROM YEAR TO YEAR AND TO HELP IDENTIFY DUPLICATE OR MISSING FACILITIES

The Integrated Compliance Information System (ICIS) provides a database that, when complete, will contain integrated enforcement and compliance information across most of EPA's programs. The vision for

Map ID  
 Direction  
 Distance  
 Elevation

MAP FINDINGS

Site

Database(s)

EDR ID Number  
 EPA ID Number

**MEL BERNIE & CO. INC. (Continued)**

**1000104694**

ICIS is to replace EPA's independent databases that contain enforcement data with a single repository for that information. Currently, ICIS contains all Federal Administrative and Judicial enforcement actions and a subset of the Permit Compliance System (PCS), which supports the National Pollutant Discharge Elimination System (NPDES). This information is maintained in ICIS by EPA in the Regional offices and it at Headquarters. A future release of ICIS will completely replace PCS and will integrate that information with Federal actions already in the system. ICIS also has the capability to track other activities that support compliance and enforcement programs, including incident tracking, compliance assistance, and compliance monitoring.

The Toxic Release Inventory System (TRIS) is a publicly available EPA database reported annually by certain covered industry groups, as well as federal facilities. It contains information about more than 650 toxic chemicals that are being used, manufactured, treated, transported, or released into the environment, and includes information about waste management and pollution prevention activities.

The Resource Conservation and Recovery Act Information System (RCRAInfo) is EPA's comprehensive information system in support of the Resource Conservation and Recovery Act (RCRA) of 1976 and the Hazardous and Solid Waste Amendments (HSWA) of 1984. It tracks many types of information about generators, transporters, treaters, storers, and disposers of hazardous waste.

The California Environmental Protection Agency (CalEPA) has recently implemented a new data warehouse system (nSite). This data warehouse combines and merges facility and site information from five different systems managed within CalEPA. The five systems are: California Environmental Reporting System (CERS), EnviroStor, GeoTracker, California Integrated Water Quality System (CIWQS), and Toxic Release Inventory (TRI).

The National Pollutant Discharge Elimination System (NPDES) module of the Integrated Compliance Information System (ICIS). Under NPDES, all facilities that discharge pollutants from any point source into waters of the United States are required to obtain a permit. The permit will likely contain limits on what can be discharged, impose monitoring and reporting requirements, and include other provisions to ensure that the discharge does not adversely affect water quality.

California's Hazardous Waste Tracking System Data Mart (HWTS-DATAMART) provides information on hazardous waste shipments for generators, transporters, and treatment, storage, and disposal facilities.

[Click this hyperlink](#) while viewing on your computer to access additional FINDS: detail in the EDR Site Report.

**L85**  
**South**  
**1/8-1/4**  
**0.181 mi.**  
**957 ft.**

**MEL BERNIE & COMPANY, INC DBA**  
**3000 EMPIRE AVE**  
**BURBANK, CA 91504**  
**Site 9 of 15 in cluster L**

**ENVIROSTOR**  
**HIST UST**  
**EMI**  
**ENF**  
**HWTS**  
**HAZNET**

**S103650761**  
**N/A**

**Relative:**  
**Lower**

ENVIROSTOR:

**Actual:**  
**656 ft.**

Name: MEL BERNIE & CO., INC.  
 Address: 3000 EMPIRE AVENUE  
 City,State,Zip: BURBANK, CA 91504  
 Facility ID: 71002422  
 Status: Refer: Other Agency

Map ID  
Direction  
Distance  
Elevation

MAP FINDINGS

Site

Database(s)

EDR ID Number  
EPA ID Number

**MEL BERNIE & COMPANY, INC DBA (Continued)**

**S103650761**

Status Date: Not reported  
Site Code: Not reported  
Site Type: Tiered Permit  
Site Type Detailed: Tiered Permit  
Acres: Not reported  
NPL: NO  
Regulatory Agencies: NONE SPECIFIED  
Lead Agency: NONE SPECIFIED  
Program Manager: Not reported  
Supervisor: Not reported  
Division Branch: Cleanup Chatsworth  
Assembly: 44  
Senate: 20  
Special Program: Not reported  
Restricted Use: NO  
Site Mgmt Req: NONE SPECIFIED  
Funding: Not reported  
Latitude: 34.19147  
Longitude: -118.3434  
APN: NONE SPECIFIED  
Past Use: NONE SPECIFIED  
Potential COC: NONE SPECIFIED  
Confirmed COC: NONE SPECIFIED  
Potential Description: NONE SPECIFIED  
Alias Name: CAD048476683  
Alias Type: EPA Identification Number  
Alias Name: 110000782564  
Alias Type: EPA (FRS #)  
Alias Name: 71002422  
Alias Type: Envirostor ID Number

Completed Info:

Completed Area Name: PROJECT WIDE  
Completed Sub Area Name: Not reported  
Completed Document Type: Site Inspections/Visit (Non LUR)  
Completed Date: 03/23/2000  
Comments: Not reported

Future Area Name: Not reported  
Future Sub Area Name: Not reported  
Future Document Type: Not reported  
Future Due Date: Not reported  
Schedule Area Name: Not reported  
Schedule Sub Area Name: Not reported  
Schedule Document Type: Not reported  
Schedule Due Date: Not reported  
Schedule Revised Date: Not reported

HIST UST:

Name: ACCESSORY PLATING  
Address: 3000 EMPIRE AVENUE  
City,State,Zip: BURBANK, CA 91504  
File Number: 00027b8b  
URL: <https://documents.geotracker.waterboards.ca.gov/ustpdfs/pdf/00027b8b.pdf>  
Region: Not reported  
Facility ID: Not reported  
Facility Type: Not reported

Map ID  
Direction  
Distance  
Elevation

MAP FINDINGS

Site

Database(s)

EDR ID Number  
EPA ID Number

**MEL BERNIE & COMPANY, INC DBA (Continued)**

**S103650761**

Other Type: Not reported  
Contact Name: Not reported  
Telephone: Not reported  
Owner Name: Not reported  
Owner Address: Not reported  
Owner City,St,Zip: Not reported  
Total Tanks: Not reported

Tank Num: Not reported  
Container Num: Not reported  
Year Installed: Not reported  
Tank Capacity: Not reported  
Tank Used for: Not reported  
Type of Fuel: Not reported  
Container Construction Thickness: Not reported  
Leak Detection: Not reported

[Click here for Geo Tracker PDF:](#)

**EMI:**

Name: MEL BERNIE & CO INC  
Address: 3000 EMPIRE AV  
City,State,Zip: BURBANK, CA 915040000  
Year: 1987  
County Code: 19  
Air Basin: SC  
Facility ID: 39478  
Air District Name: SC  
SIC Code: 2259  
Air District Name: SOUTH COAST AQMD  
Community Health Air Pollution Info System: Not reported  
Consolidated Emission Reporting Rule: Not reported  
Total Organic Hydrocarbon Gases Tons/Yr: 5  
Reactive Organic Gases Tons/Yr: 3  
Carbon Monoxide Emissions Tons/Yr: 0  
NOX - Oxides of Nitrogen Tons/Yr: 0  
SOX - Oxides of Sulphur Tons/Yr: 0  
Particulate Matter Tons/Yr: 0  
Part. Matter 10 Micrometers and Smlr Tons/Yr:0

Name: MEL BERNIE & CO INC  
Address: 3000 EMPIRE AV  
City,State,Zip: BURBANK, CA 915040000  
Year: 1990  
County Code: 19  
Air Basin: SC  
Facility ID: 39478  
Air District Name: SC  
SIC Code: 3471  
Air District Name: SOUTH COAST AQMD  
Community Health Air Pollution Info System: Not reported  
Consolidated Emission Reporting Rule: Not reported  
Total Organic Hydrocarbon Gases Tons/Yr: 15  
Reactive Organic Gases Tons/Yr: 4  
Carbon Monoxide Emissions Tons/Yr: 0  
NOX - Oxides of Nitrogen Tons/Yr: 1  
SOX - Oxides of Sulphur Tons/Yr: 0

Map ID  
Direction  
Distance  
Elevation

MAP FINDINGS

Site

Database(s)

EDR ID Number  
EPA ID Number

**MEL BERNIE & COMPANY, INC DBA (Continued)**

**S103650761**

Particulate Matter Tons/Yr: 0  
Part. Matter 10 Micrometers and Smlr Tons/Yr:0

Name: MEL BERNIE & CO INC  
Address: 3000 EMPIRE AV  
City,State,Zip: BURBANK, CA 915040000  
Year: 1995  
County Code: 19  
Air Basin: SC  
Facility ID: 39478  
Air District Name: SC  
SIC Code: 5088  
Air District Name: SOUTH COAST AQMD  
Community Health Air Pollution Info System: Not reported  
Consolidated Emission Reporting Rule: Not reported  
Total Organic Hydrocarbon Gases Tons/Yr: 4  
Reactive Organic Gases Tons/Yr: 3  
Carbon Monoxide Emissions Tons/Yr: 0  
NOX - Oxides of Nitrogen Tons/Yr: 1  
SOX - Oxides of Sulphur Tons/Yr: 0  
Particulate Matter Tons/Yr: 0  
Part. Matter 10 Micrometers and Smlr Tons/Yr:0

Name: MEL BERNIE & CO INC  
Address: 3000 EMPIRE AVE  
City,State,Zip: BURBANK, CA 915040000  
Year: 1996  
County Code: 19  
Air Basin: SC  
Facility ID: 39478  
Air District Name: SC  
SIC Code: 5088  
Air District Name: SOUTH COAST AQMD  
Community Health Air Pollution Info System: Not reported  
Consolidated Emission Reporting Rule: Not reported  
Total Organic Hydrocarbon Gases Tons/Yr: 4  
Reactive Organic Gases Tons/Yr: 4  
Carbon Monoxide Emissions Tons/Yr: 0  
NOX - Oxides of Nitrogen Tons/Yr: 1  
SOX - Oxides of Sulphur Tons/Yr: 0  
Particulate Matter Tons/Yr: 0  
Part. Matter 10 Micrometers and Smlr Tons/Yr:0

Name: MEL BERNIE & CO INC  
Address: 3000 EMPIRE AV  
City,State,Zip: BURBANK, CA 915040000  
Year: 1997  
County Code: 19  
Air Basin: SC  
Facility ID: 39478  
Air District Name: SC  
SIC Code: 3961  
Air District Name: SOUTH COAST AQMD  
Community Health Air Pollution Info System: Not reported  
Consolidated Emission Reporting Rule: Not reported  
Total Organic Hydrocarbon Gases Tons/Yr: 4  
Reactive Organic Gases Tons/Yr: 3

Map ID  
Direction  
Distance  
Elevation

MAP FINDINGS

Site

Database(s)

EDR ID Number  
EPA ID Number

**MEL BERNIE & COMPANY, INC DBA (Continued)**

**S103650761**

Carbon Monoxide Emissions Tons/Yr: 0  
NOX - Oxides of Nitrogen Tons/Yr: 0  
SOX - Oxides of Sulphur Tons/Yr: 0  
Particulate Matter Tons/Yr: 0  
Part. Matter 10 Micrometers and Smlr Tons/Yr:0

Name: MEL BERNIE & CO INC  
Address: 3000 EMPIRE AV  
City,State,Zip: BURBANK, CA 915040000  
Year: 1998  
County Code: 19  
Air Basin: SC  
Facility ID: 39478  
Air District Name: SC  
SIC Code: 3961  
Air District Name: SOUTH COAST AQMD  
Community Health Air Pollution Info System: Not reported  
Consolidated Emission Reporting Rule: Not reported  
Total Organic Hydrocarbon Gases Tons/Yr: 3  
Reactive Organic Gases Tons/Yr: 3  
Carbon Monoxide Emissions Tons/Yr: 0  
NOX - Oxides of Nitrogen Tons/Yr: 0  
SOX - Oxides of Sulphur Tons/Yr: 0  
Particulate Matter Tons/Yr: 0  
Part. Matter 10 Micrometers and Smlr Tons/Yr:0

Name: MEL BERNIE & CO INC  
Address: 3000 EMPIRE AV  
City,State,Zip: BURBANK, CA 915040000  
Year: 1999  
County Code: 19  
Air Basin: SC  
Facility ID: 39478  
Air District Name: SC  
SIC Code: 3961  
Air District Name: SOUTH COAST AQMD  
Community Health Air Pollution Info System: Not reported  
Consolidated Emission Reporting Rule: Not reported  
Total Organic Hydrocarbon Gases Tons/Yr: 4  
Reactive Organic Gases Tons/Yr: 3  
Carbon Monoxide Emissions Tons/Yr: 0  
NOX - Oxides of Nitrogen Tons/Yr: 0  
SOX - Oxides of Sulphur Tons/Yr: 0  
Particulate Matter Tons/Yr: 0  
Part. Matter 10 Micrometers and Smlr Tons/Yr:0

Name: MEL BERNIE & CO INC  
Address: 3000 EMPIRE AV  
City,State,Zip: BURBANK, CA 915040000  
Year: 2000  
County Code: 19  
Air Basin: SC  
Facility ID: 39478  
Air District Name: SC  
SIC Code: 3961  
Air District Name: SOUTH COAST AQMD  
Community Health Air Pollution Info System: Not reported

Map ID  
Direction  
Distance  
Elevation

MAP FINDINGS

Site

Database(s)

EDR ID Number  
EPA ID Number

**MEL BERNIE & COMPANY, INC DBA (Continued)**

**S103650761**

Consolidated Emission Reporting Rule: Not reported  
Total Organic Hydrocarbon Gases Tons/Yr: 4  
Reactive Organic Gases Tons/Yr: 3  
Carbon Monoxide Emissions Tons/Yr: 0  
NOX - Oxides of Nitrogen Tons/Yr: 0  
SOX - Oxides of Sulphur Tons/Yr: 0  
Particulate Matter Tons/Yr: 0  
Part. Matter 10 Micrometers and Smlr Tons/Yr:0

Name: MEL BERNIE & CO INC  
Address: 3000 EMPIRE AV  
City,State,Zip: BURBANK, CA 915040000  
Year: 2001  
County Code: 19  
Air Basin: SC  
Facility ID: 39478  
Air District Name: SC  
SIC Code: 3961  
Air District Name: SOUTH COAST AQMD  
Community Health Air Pollution Info System: Not reported  
Consolidated Emission Reporting Rule: Not reported  
Total Organic Hydrocarbon Gases Tons/Yr: 1  
Reactive Organic Gases Tons/Yr: 1  
Carbon Monoxide Emissions Tons/Yr: 0  
NOX - Oxides of Nitrogen Tons/Yr: 0  
SOX - Oxides of Sulphur Tons/Yr: 0  
Particulate Matter Tons/Yr: 0  
Part. Matter 10 Micrometers and Smlr Tons/Yr:0

Name: MEL BERNIE & CO INC  
Address: 3000 EMPIRE AVE  
City,State,Zip: BURBANK, CA 915040000  
Year: 2002  
County Code: 19  
Air Basin: SC  
Facility ID: 39478  
Air District Name: SC  
SIC Code: 3471  
Air District Name: SOUTH COAST AQMD  
Community Health Air Pollution Info System: Not reported  
Consolidated Emission Reporting Rule: Not reported  
Total Organic Hydrocarbon Gases Tons/Yr: 1  
Reactive Organic Gases Tons/Yr: 1  
Carbon Monoxide Emissions Tons/Yr: 0  
NOX - Oxides of Nitrogen Tons/Yr: 0  
SOX - Oxides of Sulphur Tons/Yr: 0  
Particulate Matter Tons/Yr: 0  
Part. Matter 10 Micrometers and Smlr Tons/Yr:0

Name: MEL BERNIE & CO INC  
Address: 3000 EMPIRE AVE  
City,State,Zip: BURBANK, CA 915040000  
Year: 2003  
County Code: 19  
Air Basin: SC  
Facility ID: 39478  
Air District Name: SC



Map ID  
Direction  
Distance  
Elevation

MAP FINDINGS

Site

Database(s)

EDR ID Number  
EPA ID Number

**MEL BERNIE & COMPANY, INC DBA (Continued)**

**S103650761**

SIC Code: 3471  
Air District Name: SOUTH COAST AQMD  
Community Health Air Pollution Info System: Not reported  
Consolidated Emission Reporting Rule: Not reported  
Total Organic Hydrocarbon Gases Tons/Yr: 1  
Reactive Organic Gases Tons/Yr: 1  
Carbon Monoxide Emissions Tons/Yr: 0  
NOX - Oxides of Nitrogen Tons/Yr: 0  
SOX - Oxides of Sulphur Tons/Yr: 0  
Particulate Matter Tons/Yr: 0  
Part. Matter 10 Micrometers and Smllr Tons/Yr:0

Name: MEL BERNIE & CO INC  
Address: 3000 EMPIRE AVE  
City,State,Zip: BURBANK, CA 915040000  
Year: 2004  
County Code: 19  
Air Basin: SC  
Facility ID: 39478  
Air District Name: SC  
SIC Code: 3471  
Air District Name: SOUTH COAST AQMD  
Community Health Air Pollution Info System: Not reported  
Consolidated Emission Reporting Rule: Not reported  
Total Organic Hydrocarbon Gases Tons/Yr: 0.602585  
Reactive Organic Gases Tons/Yr: 0.53  
Carbon Monoxide Emissions Tons/Yr: 0.15  
NOX - Oxides of Nitrogen Tons/Yr: 0.178  
SOX - Oxides of Sulphur Tons/Yr: 0.00107  
Particulate Matter Tons/Yr: 0.014051  
Part. Matter 10 Micrometers and Smllr Tons/Yr:0.01

Name: MEL BERNIE & CO INC  
Address: 3000 EMPIRE AVE  
City,State,Zip: BURBANK, CA 915040000  
Year: 2005  
County Code: 19  
Air Basin: SC  
Facility ID: 39478  
Air District Name: SC  
SIC Code: 3471  
Air District Name: SOUTH COAST AQMD  
Community Health Air Pollution Info System: Not reported  
Consolidated Emission Reporting Rule: Not reported  
Total Organic Hydrocarbon Gases Tons/Yr: .632015  
Reactive Organic Gases Tons/Yr: .562378979  
Carbon Monoxide Emissions Tons/Yr: .176  
NOX - Oxides of Nitrogen Tons/Yr: .209  
SOX - Oxides of Sulphur Tons/Yr: .00125  
Particulate Matter Tons/Yr: .017035  
Part. Matter 10 Micrometers and Smllr Tons/Yr:.01611565

**ENF:**

Name: BERNIE & CO. ACCESSORY PLATING  
Address: 3000 EMPIRE  
City,State,Zip: BURBANK, CA 91504  
Region: 4

Map ID  
Direction  
Distance  
Elevation

MAP FINDINGS

Site

Database(s)

EDR ID Number  
EPA ID Number

**MEL BERNIE & COMPANY, INC DBA (Continued)**

**S103650761**

Facility Id: 209337  
Agency Name: Bernie & Co. Accessory Plating  
Place Type: Facility  
Place Subtype: Not reported  
Facility Type: Not reported  
Agency Type: Privately-Owned Business  
# Of Agencies: 1  
Place Latitude: 34.191954  
Place Longitude: -118.343462  
SIC Code 1: Not reported  
SIC Desc 1: Not reported  
SIC Code 2: Not reported  
SIC Desc 2: Not reported  
SIC Code 3: Not reported  
SIC Desc 3: Not reported  
NAICS Code 1: Not reported  
NAICS Desc 1: Not reported  
NAICS Code 2: Not reported  
NAICS Desc 2: Not reported  
NAICS Code 3: Not reported  
NAICS Desc 3: Not reported  
# Of Places: 1  
Source Of Facility: Reg Meas  
Design Flow: Not reported  
Threat To Water Quality: Not reported  
Complexity: Not reported  
Pretreatment: Not reported  
Facility Waste Type: Not reported  
Facility Waste Type 2: Not reported  
Facility Waste Type 3: Not reported  
Facility Waste Type 4: Not reported  
Program: WIP  
Program Category1: MONITORING  
Program Category2: MONITORING  
# Of Programs: 1  
WDID: 4WIP1040182  
Reg Measure Id: 161656  
Reg Measure Type: Unregulated  
Region: 4  
Order #: Not reported  
Npdes# CA#: Not reported  
Major-Minor: Not reported  
Npdes Type: Not reported  
Reclamation: Not reported  
Dredge Fill Fee: Not reported  
301H: Not reported  
Application Fee Amt Received: Not reported  
Status: Never Active  
Status Date: 02/20/2013  
Effective Date: Not reported  
Expiration/Review Date: Not reported  
Termination Date: Not reported  
WDR Review - Amend: Not reported  
WDR Review - Revise/Renew: Not reported  
WDR Review - Rescind: Not reported  
WDR Review - No Action Required: Not reported  
WDR Review - Pending: Not reported

Map ID  
Direction  
Distance  
Elevation

MAP FINDINGS

Site

Database(s)

EDR ID Number  
EPA ID Number

**MEL BERNIE & COMPANY, INC DBA (Continued)**

**S103650761**

WDR Review - Planned: Not reported  
Status Enrollee: N  
Individual/General: I  
Fee Code: Not reported  
Direction/Voice: Passive  
Enforcement Id(EID): 226372  
Region: 4  
Order / Resolution Number: 13267 Letter  
Enforcement Action Type: 13267 Letter  
Effective Date: 11/09/2000  
Adoption/Issuance Date: Not reported  
Achieve Date: Not reported  
Termination Date: 11/09/2000  
ACL Issuance Date: Not reported  
EPL Issuance Date: Not reported  
Status: Historical  
Title: Enforcement - 4WIP1040182  
Description: Not reported  
Program: WIP  
Latest Milestone Completion Date: Not reported  
# Of Programs1: 1  
Total Assessment Amount: 0  
Initial Assessed Amount: 0  
Liability \$ Amount: 0  
Project \$ Amount: 0  
Liability \$ Paid: 0  
Project \$ Completed: 0  
Total \$ Paid/Completed Amount: 0

**HWTS:**

Name: MEL BERNIE & COMPANY, INC DBA  
Address: 3000 EMPIRE AVE  
Address 2: Not reported  
City,State,Zip: BURBANK, CA 91504  
EPA ID: CAC002897421  
Inactive Date: 05/17/2017  
Create Date: 02/14/2017  
Last Act Date: Not reported  
Mailing Name: Not reported  
Mailing Address: 3000 EMPIRE AVE  
Mailing Address 2: Not reported  
Mailing City,State,Zip: BURBANK, CA 91504  
Owner Name: MEL BERNIE & COMPANY, INC DBA  
Owner Address: 3000 EMPIRE AVE  
Owner Address 2: Not reported  
Owner City,State,Zip: BURBANK, CA 91504  
Owner Phone: Not reported  
Owner Fax: Not reported  
Contact Name: MELVIN BERNIE  
Contact Address: 3000 EMPIRE AVE  
Contact Address 2: Not reported  
City,State,Zip: BURBANK, CA 91504  
Contact Phone: Not reported  
Contact Fax: Not reported  
Facility Status: Inactive  
Facility Type: TEMPORARY  
Category: STATE

Map ID  
Direction  
Distance  
Elevation

MAP FINDINGS

Site

Database(s)

EDR ID Number  
EPA ID Number

**MEL BERNIE & COMPANY, INC DBA (Continued)**

**S103650761**

Latitude: 34.191885  
Longitude: -118.343558

**HAZNET:**

Name: MEL BERNIE & COMPANY, INC DBA  
Address: 3000 EMPIRE AVE  
Address 2: Not reported  
City,State,Zip: BURBANK, CA 91504  
Contact: MELVIN BERNIE  
Telephone: 8188411928  
Mailing Name: Not reported  
Mailing Address: 3000 EMPIRE AVE  
  
Year: 2017  
Gepaid: CAC002897421  
TSD EPA ID: CAD097030993  
CA Waste Code: 141 - Off-specification, aged or surplus inorganics  
Disposal Method: H141 - Storage, Bulking, And/Or Transfer Off Site--No  
Treatment/Reovery (H010-H129) Or (H131-H135)  
Tons: 0.125

**Additional Info:**

Year: 2017  
Gen EPA ID: CAC002897421  
  
Shipment Date: 20170223  
Creation Date: 5/17/2017 18:31:39  
Receipt Date: 20170223  
Manifest ID: 014352350JJK  
Trans EPA ID: CAD983613688  
Trans Name: MILES CHEMICAL COMPANY  
Trans 2 EPA ID: Not reported  
Trans 2 Name: Not reported  
TSD EPA ID: CAD097030993  
Trans Name: US ECOLOGY VERNON, INC.  
TSD Alt EPA ID: Not reported  
TSD Alt Name: Not reported  
Waste Code Description: 141 - Off-specification, aged, or surplus inorganics  
RCRA Code: D003  
Meth Code: H141 - Storage, Bulking, And/Or Transfer Off Site--No  
Treatment/Reovery (H010-H129) Or (H131-H135)  
Quantity Tons: 0.125  
Waste Quantity: 250  
Quantity Unit: P  
Additional Code 1: Not reported  
Additional Code 2: Not reported  
Additional Code 3: Not reported  
Additional Code 4: Not reported  
Additional Code 5: Not reported

MAP FINDINGS

Map ID  
Direction  
Distance  
Elevation

Site

Database(s)

EDR ID Number  
EPA ID Number

**L86**  
**SSE**  
**1/8-1/4**  
**0.187 mi.**  
**986 ft.**

**TRANSCORD ENTERPRISES**  
**2890 EMPIRE AVE**  
**BURBANK, CA 91504**  
  
**Site 10 of 15 in cluster L**

**RCRA-SQG** 1000596460  
**FINDS** CAD983604323  
**ECHO**  
**HWTS**  
**HAZNET**  
**WIP**

**Relative:**  
**Lower**

**Actual:**  
**655 ft.**

RCRA Listings:	19910906
Date Form Received by Agency:	Transcord Enterprises
Handler Name:	2890 EMPIRE AVE
Handler Address:	BURBANK, CA 91504
Handler City,State,Zip:	CAD983604323
EPA ID:	ARTHUR BASSO
Contact Name:	2890 EMPIRE AVE
Contact Address:	BURBANK, CA 91504
Contact City,State,Zip:	818-843-8740
Contact Telephone:	Not reported
Contact Fax:	Not reported
Contact Email:	Not reported
Contact Title:	Not reported
EPA Region:	09
Land Type:	Private
Federal Waste Generator Description:	Small Quantity Generator
Non-Notifier:	Not reported
Biennial Report Cycle:	Not reported
Accessibility:	Not reported
Active Site Indicator:	Handler Activities
State District Owner:	Not reported
State District:	Not reported
Mailing Address:	2890 EMPIRE AVE
Mailing City,State,Zip:	BURBANK, CA 91504
Owner Name:	Michael A Delorenzo
Owner Type:	Private
Operator Name:	Not reported
Operator Type:	Not reported
Short-Term Generator Activity:	No
Importer Activity:	No
Mixed Waste Generator:	No
Transporter Activity:	No
Transfer Facility Activity:	No
Recycler Activity with Storage:	No
Small Quantity On-Site Burner Exemption:	No
Smelting Melting and Refining Furnace Exemption:	No
Underground Injection Control:	No
Off-Site Waste Receipt:	No
Universal Waste Indicator:	No
Universal Waste Destination Facility:	No
Federal Universal Waste:	No
Active Site State-Reg Handler:	---
Federal Facility Indicator:	Not reported
Hazardous Secondary Material Indicator:	NN
Sub-Part K Indicator:	Not reported
2018 GPRA Permit Baseline:	Not on the Baseline
2018 GPRA Renewals Baseline:	Not on the Baseline
202 GPRA Corrective Action Baseline:	No
Subject to Corrective Action Universe:	No
Non-TSDFs Where RCRA CA has Been Imposed Universe:	No
Corrective Action Priority Ranking:	No NCAPS ranking
Environmental Control Indicator:	No

Map ID  
Direction  
Distance  
Elevation

MAP FINDINGS

Site

Database(s)

EDR ID Number  
EPA ID Number

**TRANSCORD ENTERPRISES (Continued)**

**1000596460**

Institutional Control Indicator:	No
Human Exposure Controls Indicator:	N/A
Groundwater Controls Indicator:	N/A
Significant Non-Complier Universe:	No
Unaddressed Significant Non-Complier Universe:	No
Addressed Significant Non-Complier Universe:	No
Significant Non-Complier With a Compliance Schedule Universe:	No
Financial Assurance Required:	Not reported
Handler Date of Last Change:	20020627
Recognized Trader-Importer:	No
Recognized Trader-Exporter:	No
Importer of Spent Lead Acid Batteries:	No
Exporter of Spent Lead Acid Batteries:	No
Recycler Activity Without Storage:	Not reported
Manifest Broker:	Not reported
Sub-Part P Indicator:	No

Handler - Owner Operator:

Owner/Operator Indicator:	Owner
Owner/Operator Name:	MICHAEL A DELORENZO
Legal Status:	Private
Date Became Current:	Not reported
Date Ended Current:	Not reported
Owner/Operator Address:	2890 EMPIRE AVE
Owner/Operator City,State,Zip:	BURBANK, CA 91504
Owner/Operator Telephone:	818-843-8740
Owner/Operator Telephone Ext:	Not reported
Owner/Operator Fax:	Not reported
Owner/Operator Email:	Not reported

Historic Generators:

Receive Date:	19910906
Handler Name:	TRANSCORD ENTERPRISES
Federal Waste Generator Description:	Small Quantity Generator
State District Owner:	Not reported
Large Quantity Handler of Universal Waste:	No
Recognized Trader Importer:	No
Recognized Trader Exporter:	No
Spent Lead Acid Battery Importer:	No
Spent Lead Acid Battery Exporter:	No
Current Record:	Yes
Non Storage Recycler Activity:	Not reported
Electronic Manifest Broker:	Not reported

List of NAICS Codes and Descriptions:

NAICS Code:	51211
NAICS Description:	MOTION PICTURE AND VIDEO PRODUCTION

Facility Has Received Notices of Violations:

Violations:	No Violations Found
-------------	---------------------

Evaluation Action Summary:

Evaluations:	No Evaluations Found
--------------	----------------------

Map ID  
Direction  
Distance  
Elevation

MAP FINDINGS

Site

Database(s)

EDR ID Number  
EPA ID Number

**TRANSCORD ENTERPRISES (Continued)**

**1000596460**

**FINDS:**

Registry ID: 110002859700

[Click Here for FRS Facility Detail Report:](#)

**Environmental Interest/Information System:**

The Resource Conservation and Recovery Act Information System (RCRAInfo) is EPA's comprehensive information system in support of the Resource Conservation and Recovery Act (RCRA) of 1976 and the Hazardous and Solid Waste Amendments (HSWA) of 1984. It tracks many types of information about generators, transporters, treaters, storers, and disposers of hazardous waste.

[Click this hyperlink](#) while viewing on your computer to access additional FINDS: detail in the EDR Site Report.

**ECHO:**

Envid: 1000596460  
Registry ID: 110002859700  
DFR URL: <http://echo.epa.gov/detailed-facility-report?fid=110002859700>  
Name: TRANSCORD ENTERPRISES  
Address: 2890 EMPIRE AVE  
City,State,Zip: BURBANK, CA 91504

**HWTS:**

Name: TRANSCORD ENTERPRISES  
Address: 2890 EMPIRE AVE  
Address 2: Not reported  
City,State,Zip: BURBANK, CA 91504  
EPA ID: CAD983604323  
Inactive Date: 06/30/1997  
Create Date: 09/06/1991  
Last Act Date: Not reported  
Mailing Name: Not reported  
Mailing Address: 2890 W EMPIRE AVE  
Mailing Address 2: Not reported  
Mailing City,State,Zip: BURBANK, CA 915043213  
Owner Name: MICHAEL A DELORENZO  
Owner Address: 2890 W EMPIRE AVE  
Owner Address 2: Not reported  
Owner City,State,Zip: BURBANK, CA 915043213  
Owner Phone: Not reported  
Owner Fax: Not reported  
Contact Name: Not reported  
Contact Address: UNDELIVERABLE VF97  
Contact Address 2: Not reported  
City,State,Zip: Not reported  
Contact Phone: Not reported  
Contact Fax: Not reported  
Facility Status: Inactive  
Facility Type: PERMANENT  
Category: FEDERAL  
Latitude: 34.191801  
Longitude: -118.342243

**HAZNET:**

Name: TRANSCORD ENTERPRISES

Map ID  
Direction  
Distance  
Elevation

MAP FINDINGS

Site

Database(s)

EDR ID Number  
EPA ID Number

**TRANSCORD ENTERPRISES (Continued)**

**1000596460**

Address: 2890 EMPIRE AVE  
Address 2: Not reported  
City,State,Zip: BURBANK, CA 915040000  
Contact: --  
Telephone: 8188438742  
Mailing Name: Not reported  
Mailing Address: 2890 W EMPIRE AVE  
  
Year: 1995  
Gepaid: CAD983604323  
TSD EPA ID: CAT080013352  
CA Waste Code: 133 - Aqueous solution with total organic residues 10 percent or more  
Disposal Method: R01 - Recycler  
Tons: 0.2293

Additional Info:

Year: 1995  
Gen EPA ID: CAD983604323  
  
Shipment Date: 19950713  
Creation Date: 4/2/1996 0:00:00  
Receipt Date: 19950713  
Manifest ID: 95496756  
Trans EPA ID: CAD028277036  
Trans Name: Not reported  
Trans 2 EPA ID: Not reported  
Trans 2 Name: Not reported  
TSD EPA ID: CAT080013352  
Trans Name: Not reported  
TSD EPA ID: CAT080013352  
TSD Name: Not reported  
TSD EPA ID: CAT080013352  
TSD Name: Not reported  
Waste Code Description: 133 - Aqueous solution with 10% or more total organic residues  
RCRA Code: Not reported  
Meth Code: R01 - Recycler  
Quantity Tons: 0.2293  
Waste Quantity: 55  
Quantity Unit: G  
Additional Code 1: Not reported  
Additional Code 2: Not reported  
Additional Code 3: Not reported  
Additional Code 4: Not reported  
Additional Code 5: Not reported

WIP:

Name: TRANSCORD ENTERPRISES  
Address: 2890 Empire Ave  
City,State,Zip: BURBANK, CA 91504  
Region: 4  
File Number: 104.0170  
**File Status: Historical**  
Staff: MPS  
Facility Suite: Not reported



Map ID  
Direction  
Distance  
Elevation

MAP FINDINGS

Site

Database(s)

EDR ID Number  
EPA ID Number

L87  
SSE  
1/8-1/4  
0.187 mi.  
986 ft.

**TRANSCORD ENTERPRISES**  
**2890 EMPIRE AVE**  
**BURBANK, CA 91504**

**CPS-SLIC** S113165467  
**HWTS** N/A  
**HAZNET**

Site 11 of 15 in cluster L

Relative:  
Lower

CPS-SLIC:

Actual:  
655 ft.

Name: TRANSCORD ENTERPRISES  
Address: 2890 EMPIRE AVE.  
City,State,Zip: BURBANK, CA 91504  
Region: STATE  
**Facility Status: Completed - Case Closed**  
Status Date: 04/19/1988  
Global Id: T10000014595  
Lead Agency: LOS ANGELES RWQCB (REGION 4)  
Lead Agency Case Number: Not reported  
Latitude: 34.19175  
Longitude: -118.34258  
Case Type: Cleanup Program Site  
Case Worker: WIP  
Local Agency: Not reported  
RB Case Number: 104.0170  
File Location: Not reported  
Potential Media Affected: Not reported  
Potential Contaminants of Concern: Not reported  
EPA Region: 9  
Coordinate Source: Not reported  
Cuf Case: NO  
Quantity Released Gallons: Not reported  
Begin Date: 01/01/1985  
Leak Reported Date: Not reported  
How Discovered: Not reported  
How Discovered Description: Not reported  
Discharge Source: Not reported  
Discharge Cause: Not reported  
Stop Method: Not reported  
Stop Description: Not reported  
No Further Action Date: 04/19/1988  
CA Water Watershed Name: Los Angeles River - San Fernando - Bull Canyon (412.21)  
Dwr Groundwater Subbasin Name: San Fernando Valley (4-012)  
Disadvantaged Community: Not reported  
CA Enviroscreen 3 Score: 91-95%  
CA Enviroscreen 4 Score: 90-95%  
Military DOD Site: No  
Facility Project Subtype: Not reported  
RWQCB Region: LOS ANGELES RWQCB (REGION 4)  
Site History: Not reported

[Click here to access the California GeoTracker records for this facility:](#)

HWTS:

Name: TRANSCORD ENTERPRISES  
Address: 2890 EMPIRE AVE  
Address 2: Not reported  
City,State,Zip: BURBANK, CA 91504  
EPA ID: CAL920796007  
Inactive Date: 06/30/2001  
Create Date: 03/19/1992  
Last Act Date: Not reported

Map ID  
Direction  
Distance  
Elevation

MAP FINDINGS

Site

Database(s)

EDR ID Number  
EPA ID Number

**TRANSCORD ENTERPRISES (Continued)**

**S113165467**

Mailing Name: Not reported  
Mailing Address: 2890 EMPIRE AVE  
Mailing Address 2: Not reported  
Mailing City,State,Zip: BURBANK, CA 915040000  
Owner Name: MICHAEL DELORENZO  
Owner Address: 2890 EMPIRE AVE  
Owner Address 2: Not reported  
Owner City,State,Zip: BURBANK, CA 915040000  
Owner Phone: Not reported  
Owner Fax: Not reported  
Contact Name: INACT PER 96 VQ AD  
Contact Address: Not reported  
Contact Address 2: Not reported  
City,State,Zip: Not reported  
Contact Phone: Not reported  
Contact Fax: Not reported  
Facility Status: Inactive  
Facility Type: PERMANENT  
Category: STATE  
Latitude: 34.191937  
Longitude: -118.342294

**HAZNET:**

Name: TRANSCORD ENTERPRISES  
Address: 2890 EMPIRE AVE  
Address 2: Not reported  
City,State,Zip: BURBANK, CA 915040000  
Contact: INACT PER 96 VQ AD  
Telephone: --  
Mailing Name: Not reported  
Mailing Address: 2890 EMPIRE AVE

Year: 2000  
Gepaid: CAL920796007  
TSD EPA ID: CAT000613893  
CA Waste Code: 134 - Aqueous solution with total organic residues less than 10 percent  
Disposal Method: H01 - Transfer Station  
Tons: 0.105

Year: 2000  
Gepaid: CAL920796007  
TSD EPA ID: CAD050806850  
CA Waste Code: 291 - Latex waste  
Disposal Method: H01 - Transfer Station  
Tons: 0.11

Year: 2000  
Gepaid: CAL920796007  
TSD EPA ID: CAD050806850  
CA Waste Code: 213 - Hydrocarbon solvents (benzene, hexane, Stoddard, Etc.)  
Disposal Method: H01 - Transfer Station  
Tons: 0.1

Year: 1999  
Gepaid: CAL920796007  
TSD EPA ID: CAT000613893

Map ID  
Direction  
Distance  
Elevation

MAP FINDINGS

Site

Database(s)

EDR ID Number  
EPA ID Number

**TRANSCORD ENTERPRISES (Continued)**

**S113165467**

CA Waste Code: 134 - Aqueous solution with total organic residues less than 10 percent  
Disposal Method: H01 - Transfer Station  
Tons: 0.3108

Year: 1998  
Gepaid: CAL920796007  
TSD EPA ID: CAT000613893  
CA Waste Code: 134 - Aqueous solution with total organic residues less than 10 percent  
Disposal Method: H01 - Transfer Station  
Tons: 0.063

Year: 1998  
Gepaid: CAL920796007  
TSD EPA ID: CAT080013352  
CA Waste Code: 133 - Aqueous solution with total organic residues 10 percent or more  
Disposal Method: R01 - Recycler  
Tons: 0.2293

Year: 1997  
Gepaid: CAL920796007  
TSD EPA ID: CAT080013352  
CA Waste Code: 133 - Aqueous solution with total organic residues 10 percent or more  
Disposal Method: R01 - Recycler  
Tons: 0.4378

Additional Info:

Year: 2000  
Gen EPA ID: CAL920796007

Shipment Date: 20000607  
Creation Date: 8/28/2000 0:00:00  
Receipt Date: 20000615  
Manifest ID: 99813457  
Trans EPA ID: SCR000075150  
Trans Name: Not reported  
Trans 2 EPA ID: SCR000074591  
Trans 2 Name: Not reported  
TSD EPA ID: CAD050806850  
Trans Name: Not reported  
TSD EPA ID: Not reported  
TSD EPA Name: Not reported  
Waste Code Description: 213 - Hydrocarbon solvents (benzene, hexane, Stoddard, etc.)  
RCRA Code: D001  
Meth Code: H01 - Transfer Station  
Quantity Tons: 0.1  
Waste Quantity: 200  
Quantity Unit: P  
Additional Code 1: Not reported  
Additional Code 2: Not reported  
Additional Code 3: Not reported  
Additional Code 4: Not reported  
Additional Code 5: Not reported

Shipment Date: 20000607

Map ID  
Direction  
Distance  
Elevation

MAP FINDINGS

Site

Database(s)

EDR ID Number  
EPA ID Number

**TRANSCORD ENTERPRISES (Continued)**

**S113165467**

Creation Date: 8/28/2000 0:00:00  
Receipt Date: 20000615  
Manifest ID: 99813457  
Trans EPA ID: SCR000075150  
Trans Name: Not reported  
Trans 2 EPA ID: SCR000074591  
Trans 2 Name: Not reported  
TSDf EPA ID: CAD050806850  
Trans Name: Not reported  
TSDf Alt EPA ID: Not reported  
TSDf Alt Name: Not reported  
Waste Code Description: 291 - Latex waste  
RCRA Code: Not reported  
Meth Code: H01 - Transfer Station  
Quantity Tons: 0.0225  
Waste Quantity: 45  
Quantity Unit: P  
Additional Code 1: Not reported  
Additional Code 2: Not reported  
Additional Code 3: Not reported  
Additional Code 4: Not reported  
Additional Code 5: Not reported

Shipment Date: 20000607  
Creation Date: 8/28/2000 0:00:00  
Receipt Date: 20000615  
Manifest ID: 99813457  
Trans EPA ID: SCR000075150  
Trans Name: Not reported  
Trans 2 EPA ID: SCR000074591  
Trans 2 Name: Not reported  
TSDf EPA ID: CAD050806850  
Trans Name: Not reported  
TSDf Alt EPA ID: Not reported  
TSDf Alt Name: Not reported  
Waste Code Description: 291 - Latex waste  
RCRA Code: Not reported  
Meth Code: H01 - Transfer Station  
Quantity Tons: 0.0875  
Waste Quantity: 175  
Quantity Unit: P  
Additional Code 1: Not reported  
Additional Code 2: Not reported  
Additional Code 3: Not reported  
Additional Code 4: Not reported  
Additional Code 5: Not reported

Shipment Date: 20000110  
Creation Date: 3/7/2000 0:00:00  
Receipt Date: 20000113  
Manifest ID: 99538954  
Trans EPA ID: ILD984908202  
Trans Name: Not reported  
Trans 2 EPA ID: SCR000074591  
Trans 2 Name: Not reported  
TSDf EPA ID: CAT000613893  
Trans Name: Not reported

Map ID  
Direction  
Distance  
Elevation

MAP FINDINGS

Site

Database(s)

EDR ID Number  
EPA ID Number

**TRANSCORD ENTERPRISES (Continued)**

**S113165467**

TSDF Alt EPA ID: Not reported  
TSDF Alt Name: Not reported  
Waste Code Description: 134 - Aqueous solution with <10% total organic residues  
RCRA Code: D039  
Meth Code: H01 - Transfer Station  
Quantity Tons: 0.105  
Waste Quantity: 25  
Quantity Unit: G  
Additional Code 1: Not reported  
Additional Code 2: Not reported  
Additional Code 3: Not reported  
Additional Code 4: Not reported  
Additional Code 5: Not reported

Additional Info:

Year: 1999  
Gen EPA ID: CAL920796007

Shipment Date: 19991021  
Creation Date: 12/17/1999 0:00:00  
Receipt Date: 19991026  
Manifest ID: 99510132  
Trans EPA ID: ILD984908202  
Trans Name: Not reported  
Trans 2 EPA ID: SCD987574647  
Trans 2 Name: Not reported  
TSDF EPA ID: CAT000613893  
Trans Name: Not reported  
TSDF Alt EPA ID: Not reported  
TSDF Alt Name: Not reported  
Waste Code Description: 134 - Aqueous solution with <10% total organic residues  
RCRA Code: D039  
Meth Code: H01 - Transfer Station  
Quantity Tons: 0.084  
Waste Quantity: 20  
Quantity Unit: G  
Additional Code 1: Not reported  
Additional Code 2: Not reported  
Additional Code 3: Not reported  
Additional Code 4: Not reported  
Additional Code 5: Not reported

Shipment Date: 19990910  
Creation Date: 10/27/1999 0:00:00  
Receipt Date: 19990915  
Manifest ID: 99048510  
Trans EPA ID: ILD984908202  
Trans Name: Not reported  
Trans 2 EPA ID: SCD987574647  
Trans 2 Name: Not reported  
TSDF EPA ID: CAT000613893  
Trans Name: Not reported  
TSDF Alt EPA ID: Not reported  
TSDF Alt Name: Not reported  
Waste Code Description: 134 - Aqueous solution with <10% total organic residues  
RCRA Code: D039  
Meth Code: H01 - Transfer Station

Map ID  
Direction  
Distance  
Elevation

MAP FINDINGS

Site

Database(s)

EDR ID Number  
EPA ID Number

**TRANSCORD ENTERPRISES (Continued)**

**S113165467**

Quantity Tons:	0.063
Waste Quantity:	15
Quantity Unit:	G
Additional Code 1:	Not reported
Additional Code 2:	Not reported
Additional Code 3:	Not reported
Additional Code 4:	Not reported
Additional Code 5:	Not reported
Shipment Date:	19990726
Creation Date:	9/1/1999 0:00:00
Receipt Date:	19990728
Manifest ID:	99036768
Trans EPA ID:	ILD984908202
Trans Name:	Not reported
Trans 2 EPA ID:	SCD987574647
Trans 2 Name:	Not reported
TSDf EPA ID:	CAT000613893
Trans Name:	Not reported
TSDf Alt EPA ID:	Not reported
TSDf Alt Name:	Not reported
Waste Code Description:	134 - Aqueous solution with <10% total organic residues
RCRA Code:	D039
Meth Code:	H01 - Transfer Station
Quantity Tons:	0.0714
Waste Quantity:	17
Quantity Unit:	G
Additional Code 1:	Not reported
Additional Code 2:	Not reported
Additional Code 3:	Not reported
Additional Code 4:	Not reported
Additional Code 5:	Not reported
Shipment Date:	19990617
Creation Date:	7/30/1999 0:00:00
Receipt Date:	19990621
Manifest ID:	99230910
Trans EPA ID:	ILD984908202
Trans Name:	Not reported
Trans 2 EPA ID:	SCD987574647
Trans 2 Name:	Not reported
TSDf EPA ID:	CAT000613893
Trans Name:	Not reported
TSDf Alt EPA ID:	Not reported
TSDf Alt Name:	Not reported
Waste Code Description:	134 - Aqueous solution with <10% total organic residues
RCRA Code:	D039
Meth Code:	H01 - Transfer Station
Quantity Tons:	0.0924
Waste Quantity:	22
Quantity Unit:	G
Additional Code 1:	Not reported
Additional Code 2:	Not reported
Additional Code 3:	Not reported
Additional Code 4:	Not reported
Additional Code 5:	Not reported

Map ID  
Direction  
Distance  
Elevation

MAP FINDINGS

Site

Database(s)

EDR ID Number  
EPA ID Number

**TRANSCORD ENTERPRISES (Continued)**

**S113165467**

Additional Info:

Year: 1998  
Gen EPA ID: CAL920796007

Shipment Date: 19981230  
Creation Date: 3/15/1999 0:00:00  
Receipt Date: 19981230  
Manifest ID: 98852104  
Trans EPA ID: CAD028277036  
Trans Name: Not reported  
Trans 2 EPA ID: Not reported  
Trans 2 Name: Not reported  
TSDf EPA ID: CAT080013352  
Trans Name: Not reported  
TSDf Alt EPA ID: CAT080013352  
TSDf Alt Name: Not reported  
Waste Code Description: 133 - Aqueous solution with 10% or more total organic residues  
RCRA Code: Not reported  
Meth Code: R01 - Recycler  
Quantity Tons: 0.2293  
Waste Quantity: 55  
Quantity Unit: G  
Additional Code 1: Not reported  
Additional Code 2: Not reported  
Additional Code 3: Not reported  
Additional Code 4: Not reported  
Additional Code 5: Not reported

Shipment Date: 19981116  
Creation Date: 1/13/1999 0:00:00  
Receipt Date: 19981118  
Manifest ID: 98560700  
Trans EPA ID: ILD984908202  
Trans Name: Not reported  
Trans 2 EPA ID: SCD987574647  
Trans 2 Name: Not reported  
TSDf EPA ID: CAT000613893  
Trans Name: Not reported  
TSDf Alt EPA ID: Not reported  
TSDf Alt Name: Not reported  
Waste Code Description: 134 - Aqueous solution with <10% total organic residues  
RCRA Code: D006  
Meth Code: H01 - Transfer Station  
Quantity Tons: 0.063  
Waste Quantity: 15  
Quantity Unit: G  
Additional Code 1: Not reported  
Additional Code 2: Not reported  
Additional Code 3: Not reported  
Additional Code 4: Not reported  
Additional Code 5: Not reported

Additional Info:

Year: 1997  
Gen EPA ID: CAL920796007

Map ID  
Direction  
Distance  
Elevation

MAP FINDINGS

Site

Database(s)

EDR ID Number  
EPA ID Number

**TRANSCORD ENTERPRISES (Continued)**

**S113165467**

Shipment Date: 19971224  
Creation Date: 4/16/1998 0:00:00  
Receipt Date: 19971229  
Manifest ID: 96839982  
Trans EPA ID: CAD028277036  
Trans Name: Not reported  
Trans 2 EPA ID: Not reported  
Trans 2 Name: Not reported  
TSDf EPA ID: CAT080013352  
Trans Name: Not reported  
TSDf Alt EPA ID: Not reported  
TSDf Alt Name: Not reported  
Waste Code Description: 133 - Aqueous solution with 10% or more total organic residues  
RCRA Code: Not reported  
Meth Code: R01 - Recycler  
Quantity Tons: 0.2085  
Waste Quantity: 50  
Quantity Unit: G  
Additional Code 1: Not reported  
Additional Code 2: Not reported  
Additional Code 3: Not reported  
Additional Code 4: Not reported  
Additional Code 5: Not reported

Shipment Date: 19970128  
Creation Date: 5/30/1997 0:00:00  
Receipt Date: 19970128  
Manifest ID: 96784369  
Trans EPA ID: CAD028277036  
Trans Name: Not reported  
Trans 2 EPA ID: Not reported  
Trans 2 Name: Not reported  
TSDf EPA ID: CAT080013352  
Trans Name: Not reported  
TSDf Alt EPA ID: Not reported  
TSDf Alt Name: Not reported  
Waste Code Description: 133 - Aqueous solution with 10% or more total organic residues  
RCRA Code: Not reported  
Meth Code: R01 - Recycler  
Quantity Tons: 0.2293  
Waste Quantity: 55  
Quantity Unit: G  
Additional Code 1: Not reported  
Additional Code 2: Not reported  
Additional Code 3: Not reported  
Additional Code 4: Not reported  
Additional Code 5: Not reported



Map ID  
 Direction  
 Distance  
 Elevation

MAP FINDINGS

Site

Database(s)

EDR ID Number  
 EPA ID Number

**188**  
**North**  
**1/8-1/4**  
**0.190 mi.**  
**1004 ft.**

**AMERICAN FINE ARTS FOUNDRY**  
**2520 N ONTARIO ST**  
**BURBANK, CA 91504**

**RCRA NonGen / NLR**

**1025867067**  
**CAL000291017**

**Site 10 of 24 in cluster I**

**Relative:**  
**Higher**  
**Actual:**  
**681 ft.**

RCRA Listings:	20050209
Date Form Received by Agency:	American Fine Arts Foundry
Handler Name:	2520 N ONTARIO ST
Handler Address:	BURBANK, CA 91504
Handler City,State,Zip:	CAL000291017
EPA ID:	ANGEL MEZA
Contact Name:	2520 N ONTARIO ST
Contact Address:	BURBANK, CA 91504
Contact City,State,Zip:	818-848-7593
Contact Telephone:	818-848-7665
Contact Fax:	ANGELO@AFAFOUNDRY.COM
Contact Email:	Not reported
Contact Title:	09
EPA Region:	Not reported
Land Type:	Not a generator, verified
Federal Waste Generator Description:	Not reported
Non-Notifier:	Not reported
Biennial Report Cycle:	Not reported
Accessibility:	Not reported
Active Site Indicator:	Handler Activities
State District Owner:	Not reported
State District:	Not reported
Mailing Address:	2520 N ONTARIO ST
Mailing City,State,Zip:	BURBANK, CA 91504
Owner Name:	Brett Barney
Owner Type:	Other
Operator Name:	Angel Meza
Operator Type:	Other
Short-Term Generator Activity:	No
Importer Activity:	No
Mixed Waste Generator:	No
Transporter Activity:	No
Transfer Facility Activity:	No
Recycler Activity with Storage:	Yes
Small Quantity On-Site Burner Exemption:	No
Smelting Melting and Refining Furnace Exemption:	No
Underground Injection Control:	No
Off-Site Waste Receipt:	No
Universal Waste Indicator:	Yes
Universal Waste Destination Facility:	Yes
Federal Universal Waste:	No
Active Site State-Reg Handler:	---
Federal Facility Indicator:	Not reported
Hazardous Secondary Material Indicator:	N
Sub-Part K Indicator:	Not reported
2018 GPRC Permit Baseline:	Not on the Baseline
2018 GPRC Renewals Baseline:	Not on the Baseline
202 GPRC Corrective Action Baseline:	No
Subject to Corrective Action Universe:	No
Non-TSDFs Where RCRA CA has Been Imposed Universe:	No
Corrective Action Priority Ranking:	No NCAPS ranking
Environmental Control Indicator:	No
Institutional Control Indicator:	No

Map ID  
Direction  
Distance  
Elevation

MAP FINDINGS

Site

Database(s)

EDR ID Number  
EPA ID Number

**AMERICAN FINE ARTS FOUNDRY (Continued)**

**1025867067**

Human Exposure Controls Indicator: N/A  
Groundwater Controls Indicator: N/A  
Significant Non-Complier Universe: No  
Unaddressed Significant Non-Complier Universe: No  
Addressed Significant Non-Complier Universe: No  
Significant Non-Complier With a Compliance Schedule Universe: No  
Financial Assurance Required: Not reported  
Handler Date of Last Change: 20190627  
Recognized Trader-Importer: No  
Recognized Trader-Exporter: No  
Importer of Spent Lead Acid Batteries: No  
Exporter of Spent Lead Acid Batteries: No  
Recycler Activity Without Storage: No  
Manifest Broker: No  
Sub-Part P Indicator: No

Handler - Owner Operator:

Owner/Operator Indicator: Operator  
Owner/Operator Name: ANGEL MEZA  
Legal Status: Other  
Date Became Current: Not reported  
Date Ended Current: Not reported  
Owner/Operator Address: 2520 N ONTARIO ST  
Owner/Operator City,State,Zip: BURBANK, CA 91504  
Owner/Operator Telephone: 818-848-7593  
Owner/Operator Telephone Ext: Not reported  
Owner/Operator Fax: Not reported  
Owner/Operator Email: Not reported

Owner/Operator Indicator: Owner  
Owner/Operator Name: BRETT BARNEY  
Legal Status: Other  
Date Became Current: Not reported  
Date Ended Current: Not reported  
Owner/Operator Address: 2520 N ONTARIO ST  
Owner/Operator City,State,Zip: BURBANK, CA 91504  
Owner/Operator Telephone: 818-848-7593  
Owner/Operator Telephone Ext: Not reported  
Owner/Operator Fax: Not reported  
Owner/Operator Email: Not reported

Historic Generators:

Receive Date: 20050209  
Handler Name: AMERICAN FINE ARTS FOUNDRY  
Federal Waste Generator Description: Not a generator, verified  
State District Owner: Not reported  
Large Quantity Handler of Universal Waste: No  
Recognized Trader Importer: Not reported  
Recognized Trader Exporter: Not reported  
Spent Lead Acid Battery Importer: Not reported  
Spent Lead Acid Battery Exporter: Not reported  
Current Record: Yes  
Non Storage Recycler Activity: Not reported  
Electronic Manifest Broker: Not reported

Map ID  
 Direction  
 Distance  
 Elevation

MAP FINDINGS

Site

Database(s)

EDR ID Number  
 EPA ID Number

**AMERICAN FINE ARTS FOUNDRY (Continued)**

**1025867067**

List of NAICS Codes and Descriptions:

NAICS Code: 331525  
 NAICS Description: COPPER FOUNDRIES (EXCEPT DIE-CASTING)

Facility Has Received Notices of Violations:

Violations: No Violations Found

Evaluation Action Summary:

Evaluations: No Evaluations Found

**189**  
**North**  
**1/8-1/4**  
**0.190 mi.**  
**1004 ft.**

**G & B ENTERPRISE METAL POL.**  
**2520 ONTARIO ST**  
**BURBANK, CA 91504**  
**Site 11 of 24 in cluster I**

**WIP S106764659**  
**N/A**

**Relative:**  
**Higher**  
**Actual:**  
**681 ft.**

WIP:  
 Name: G & B ENTERPRISE METAL POL.  
 Address: 2520 Ontario St  
 City,State,Zip: BURBANK, CA 91504  
 Region: 4  
 File Number: 104.1415  
**File Status: Historical**  
 Staff: MPW  
 Facility Suite: C-1

**190**  
**North**  
**1/8-1/4**  
**0.190 mi.**  
**1004 ft.**

**PROCESS CONTROL LABORATORIES**  
**2520 N ONTARIO ST BLDG D**  
**BURBANK, CA 91504**  
**Site 12 of 24 in cluster I**

**RCRA-SQG 1000169109**  
**FINDS CAD982402307**  
**ECHO**  
**LOS ANGELES CO. HMS**

**Relative:**  
**Higher**  
**Actual:**  
**681 ft.**

RCRA Listings:  
 Date Form Received by Agency: 19891101  
 Handler Name: Process Control Laboratories  
 Handler Address: 2520 N ONTARIO ST BLDG D  
 Handler City,State,Zip: BURBANK, CA 91504  
 EPA ID: CAD982402307  
 Contact Name: ENVIRONMENTAL MANAGER  
 Contact Address: 2520 N ONTARIO ST BLDG D  
 Contact City,State,Zip: BURBANK, CA 91504  
 Contact Telephone: 818-840-8056  
 Contact Fax: Not reported  
 Contact Email: Not reported  
 Contact Title: Not reported  
 EPA Region: 09  
 Land Type: Other  
 Federal Waste Generator Description: Small Quantity Generator  
 Non-Notifier: Not reported  
 Biennial Report Cycle: Not reported  
 Accessibility: Not reported  
 Active Site Indicator: Handler Activities  
 State District Owner: Ca  
 State District: 3

Map ID  
 Direction  
 Distance  
 Elevation

MAP FINDINGS

Site

Database(s)

EDR ID Number  
 EPA ID Number

**PROCESS CONTROL LABORATORIES (Continued)**

**1000169109**

Mailing Address:	2520 N ONTARIO ST BLDG D
Mailing City,State,Zip:	BURBANK, CA 91504
Owner Name:	Steve Gordon
Owner Type:	Private
Operator Name:	Not Required
Operator Type:	Private
Short-Term Generator Activity:	No
Importer Activity:	No
Mixed Waste Generator:	No
Transporter Activity:	No
Transfer Facility Activity:	No
Recycler Activity with Storage:	No
Small Quantity On-Site Burner Exemption:	No
Smelting Melting and Refining Furnace Exemption:	No
Underground Injection Control:	No
Off-Site Waste Receipt:	No
Universal Waste Indicator:	No
Universal Waste Destination Facility:	No
Federal Universal Waste:	No
Active Site State-Reg Handler:	---
Federal Facility Indicator:	Not reported
Hazardous Secondary Material Indicator:	N
Sub-Part K Indicator:	Not reported
2018 GPRA Permit Baseline:	Not on the Baseline
2018 GPRA Renewals Baseline:	Not on the Baseline
202 GPRA Corrective Action Baseline:	No
Subject to Corrective Action Universe:	No
Non-TSDFs Where RCRA CA has Been Imposed Universe:	No
Corrective Action Priority Ranking:	No NCAPS ranking
Environmental Control Indicator:	No
Institutional Control Indicator:	No
Human Exposure Controls Indicator:	N/A
Groundwater Controls Indicator:	N/A
Significant Non-Complier Universe:	No
Unaddressed Significant Non-Complier Universe:	No
Addressed Significant Non-Complier Universe:	No
Significant Non-Complier With a Compliance Schedule Universe:	No
Financial Assurance Required:	Not reported
Handler Date of Last Change:	20020627
Recognized Trader-Importer:	No
Recognized Trader-Exporter:	No
Importer of Spent Lead Acid Batteries:	No
Exporter of Spent Lead Acid Batteries:	No
Recycler Activity Without Storage:	No
Manifest Broker:	No
Sub-Part P Indicator:	No

**Handler - Owner Operator:**

Owner/Operator Indicator:	Owner
Owner/Operator Name:	STEVE GORDON
Legal Status:	Private
Date Became Current:	Not reported
Date Ended Current:	Not reported
Owner/Operator Address:	NOT REQUIRED
Owner/Operator City,State,Zip:	NOT REQUIRED, ME 99999
Owner/Operator Telephone:	415-555-1212

Map ID  
Direction  
Distance  
Elevation

MAP FINDINGS

Site

Database(s)

EDR ID Number  
EPA ID Number

**PROCESS CONTROL LABORATORIES (Continued)**

**1000169109**

Owner/Operator Telephone Ext: Not reported  
Owner/Operator Fax: Not reported  
Owner/Operator Email: Not reported  
  
Owner/Operator Indicator: Operator  
Owner/Operator Name: NOT REQUIRED  
Legal Status: Private  
Date Became Current: Not reported  
Date Ended Current: Not reported  
Owner/Operator Address: NOT REQUIRED  
Owner/Operator City,State,Zip: NOT REQUIRED, ME 99999  
Owner/Operator Telephone: 415-555-1212  
Owner/Operator Telephone Ext: Not reported  
Owner/Operator Fax: Not reported  
Owner/Operator Email: Not reported

Historic Generators:

Receive Date: 19891101  
Handler Name: PROCESS CONTROL LABORATORIES  
Federal Waste Generator Description: Small Quantity Generator  
State District Owner: Ca  
Large Quantity Handler of Universal Waste: No  
Recognized Trader Importer: No  
Recognized Trader Exporter: No  
Spent Lead Acid Battery Importer: No  
Spent Lead Acid Battery Exporter: No  
Current Record: Yes  
Non Storage Recycler Activity: Not reported  
Electronic Manifest Broker: Not reported

List of NAICS Codes and Descriptions:

NAICS Code: 332813  
NAICS Description: ELECTROPLATING, PLATING, POLISHING, ANODIZING, AND COLORING

Facility Has Received Notices of Violations:

Violations: No Violations Found

Evaluation Action Summary:

Evaluations: No Evaluations Found

FINDS:

Registry ID: 110002804760

[Click Here for FRS Facility Detail Report:](#)

Environmental Interest/Information System:

The Resource Conservation and Recovery Act Information System (RCRAInfo) is EPA's comprehensive information system in support of the Resource Conservation and Recovery Act (RCRA) of 1976 and the Hazardous and Solid Waste Amendments (HSWA) of 1984. It tracks many types of information about generators, transporters, treaters, storers, and disposers of hazardous waste.

The California Environmental Protection Agency (CalEPA) has recently implemented a new data warehouse system (nSite). This data warehouse

Map ID  
 Direction  
 Distance  
 Elevation

MAP FINDINGS

Site

Database(s)

EDR ID Number  
 EPA ID Number

**PROCESS CONTROL LABORATORIES (Continued)**

**1000169109**

combines and merges facility and site information from five different systems managed within CalEPA. The five systems are: California Environmental Reporting System (CERS), EnviroStor, GeoTracker, California Integrated Water Quality System (CIWQS), and Toxic Release Inventory (TRI).  
 California's Hazardous Waste Tracking System Data Mart (HWTS-DATAMART) provides information on hazardous waste shipments for generators, transporters, and treatment, storage, and disposal facilities.

[Click this hyperlink](#) while viewing on your computer to access additional FINDS: detail in the EDR Site Report.

**ECHO:**

Envid: 1000169109  
 Registry ID: 110002804760  
 DFR URL: <http://echo.epa.gov/detailed-facility-report?fid=110002804760>  
 Name: PROCESS CONTROL LABORATORIES  
 Address: 2520 N ONTARIO ST BLDG D  
 City,State,Zip: BURBANK, CA 91504

**LOS ANGELES CO. HMS:**

Name: PROCESS CONTROL LAB  
 Address: 2520 N ONTARIO ST #A  
 City,State,Zip: BURBANK, CA 91504  
 Region: LA  
 Permit Category: Not reported  
 Facility Id: 025958-035444  
 Facility Type: Not reported  
 Facility Status: OPEN  
 Area: 3E  
 Permit Number: Not reported  
 Permit Status: Not reported

**191**  
**North**  
**1/8-1/4**  
**0.190 mi.**  
**1004 ft.**

**PROCESS CONTROL LABORATORY**  
**2520 N ONTARIO ST BLDG D**  
**BURBANK, CA 91504**  
**Site 13 of 24 in cluster I**

**CHROME PLATING** **S113015720**  
**HWTS** **N/A**  
**HAZNET**  
**NON-CASE INFO**

**Relative:**  
**Higher**  
**Actual:**  
**681 ft.**

**CHROME PLATING:**  
 Geo Tracked ID: T10000013519  
 Name: PROCESS CONTROL LABORATORY  
 Address: 2520 N ONTARIO ST BLDG D  
 City,State,Zip: BURBANK, CA 91504  
 Region: Los Angeles  
 Latitude: 34.19782399999  
 Longitude: -118.34416299999  
 Contact URL: [https://www.waterboards.ca.gov/pfas/regional\\_board\\_contacts.html](https://www.waterboards.ca.gov/pfas/regional_board_contacts.html)  
 Geo Tracker URL: [https://geotracker.waterboards.ca.gov/regulators/screens/menu?global\\_id=T10000013519](https://geotracker.waterboards.ca.gov/regulators/screens/menu?global_id=T10000013519)

**HWTS:**

Name: PROCESS CONTROL LABORATORY  
 Address: 2520 N ONTARIO ST BLDG D  
 Address 2: Not reported  
 City,State,Zip: BURBANK, CA 91504  
 EPA ID: CAD982402307

Map ID  
Direction  
Distance  
Elevation

MAP FINDINGS

Site

Database(s)

EDR ID Number  
EPA ID Number

**PROCESS CONTROL LABORATORY (Continued)**

**S113015720**

Inactive Date: Not reported  
Create Date: 06/29/1990  
Last Act Date: Not reported  
Mailing Name: Not reported  
Mailing Address: 2520 N ONTARIO ST STE D  
Mailing Address 2: Not reported  
Mailing City,State,Zip: BURBANK, CA 915040000  
Owner Name: GUILLERMO OLIVEROS  
Owner Address: 2713 CHICO AVE  
Owner Address 2: Not reported  
Owner City,State,Zip: EL MONTE, CA 917330000  
Owner Phone: Not reported  
Owner Fax: Not reported  
Contact Name: JAVIER OLIVEROS, MANAGER  
Contact Address: 2520 NO ONTARIO ST #D  
Contact Address 2: Not reported  
City,State,Zip: BURBANK, CA 91504  
Contact Phone: Not reported  
Contact Fax: Not reported  
Facility Status: Active  
Facility Type: PERMANENT  
Category: FEDERAL  
Latitude: 34.198022  
Longitude: -118.344426

**NAICS:**

EPA ID: CAD982402307  
Create Date: 2002-03-14 16:36:27.000  
NAICS Code: 332813  
NAICS Description: Electroplating, Plating, Polishing, Anodizing, and Coloring  
Issued EPA ID Date: 1990-06-29 00:00:00  
Inactive Date: 2020-06-30 00:00:00  
Facility Name: PROCESS CONTROL LABORATORY  
Facility Address: 2520 N ONTARIO ST BLDG D  
Facility Address 2: Not reported  
Facility City: BURBANK  
Facility County: Not reported  
Facility State: CA  
Facility Zip: 915040000

EPA ID: CAD982402307  
Create Date: 2002-03-14 16:36:27.000  
NAICS Code: 332813  
NAICS Description: Electroplating, Plating, Polishing, Anodizing, and Coloring  
Issued EPA ID Date: 1990-06-29 00:00:00  
Inactive Date: 2020-06-30 00:00:00  
Facility Name: PROCESS CONTROL LABORATORY  
Facility Address: 2520 N ONTARIO ST BLDG D  
Facility Address 2: Not reported  
Facility City: BURBANK  
Facility County: Not reported  
Facility State: CA  
Facility Zip: 915040000

**HAZNET:**

Name: PROCESS CONTROL LABORATORY

Map ID  
Direction  
Distance  
Elevation

MAP FINDINGS

Site

Database(s)

EDR ID Number  
EPA ID Number

**PROCESS CONTROL LABORATORY (Continued)**

**S113015720**

Address: 2520 N ONTARIO ST BLDG D  
Address 2: Not reported  
City,State,Zip: BURBANK, CA 915040000  
Contact: JAVIER OLIVEROS MANAGER  
Telephone: 8188408056  
Mailing Name: Not reported  
Mailing Address: 2520 N ONTARIO ST STE D

Year: 2021  
Gepaid: CAD982402307  
TSD EPA ID: NVT330010000  
CA Waste Code: 181 - Other inorganic solid waste  
Disposal Method: H132 - Landfill Or Surface Impoundment That Will Be Closed As Landfill( To Include On-Site Treatment And/Or Stabilization)  
Tons: 1.2

Year: 2020  
Gepaid: CAD982402307  
TSD EPA ID: NVT330010000  
CA Waste Code: 181 - Other inorganic solid waste  
Disposal Method: H132 - Landfill Or Surface Impoundment That Will Be Closed As Landfill( To Include On-Site Treatment And/Or Stabilization)  
Tons: 1.8

Year: 2020  
Gepaid: CAD982402307  
TSD EPA ID: NVT330010000  
CA Waste Code: 135 - Unspecified aqueous solution  
Disposal Method: H039 - Other Recovery Of Reclamation For Reuse Including Acid Regeneration, Organics Recovery Ect  
Tons: 2.31

Year: 2019  
Gepaid: CAD982402307  
TSD EPA ID: NVT330010000  
CA Waste Code: 181 - Other inorganic solid waste  
Disposal Method: H132 - Landfill Or Surface Impoundment That Will Be Closed As Landfill( To Include On-Site Treatment And/Or Stabilization)  
Tons: 3.90000

Year: 2019  
Gepaid: CAD982402307  
TSD EPA ID: CAD097030993  
CA Waste Code: 791 - Liquids with pH <= 2  
Disposal Method: H141 - Storage, Bulking, And/Or Transfer Off Site--No Treatment/Reovery (H010-H129) Or (H131-H135)  
Tons: 1.14675

Year: 2015  
Gepaid: CAD982402307  
TSD EPA ID: NVT330010000  
CA Waste Code: 181 - Other inorganic solid waste  
Disposal Method: H132 - Landfill Or Surface Impoundment That Will Be Closed As Landfill( To Include On-Site Treatment And/Or Stabilization)  
Tons: 1.6856

Year: 2014



Map ID  
Direction  
Distance  
Elevation

MAP FINDINGS

Site

Database(s)

EDR ID Number  
EPA ID Number

**PROCESS CONTROL LABORATORY (Continued)**

**S113015720**

Gepaid:	CAD982402307
TSD EPA ID:	NVT330010000
CA Waste Code:	181 - Other inorganic solid waste
Disposal Method:	H132 - Landfill Or Surface Impoundment That Will Be Closed As Landfill( To Include On-Site Treatment And/Or Stabilization)
Tons:	0.8428
Year:	2013
Gepaid:	CAD982402307
TSD EPA ID:	NVT330010000
CA Waste Code:	181 - Other inorganic solid waste
Disposal Method:	H132 - Landfill Or Surface Impoundment That Will Be Closed As Landfill( To Include On-Site Treatment And/Or Stabilization)
Tons:	0.8428
Year:	2012
Gepaid:	CAD982402307
TSD EPA ID:	NVT330010000
CA Waste Code:	181 - Other inorganic solid waste
Disposal Method:	H132 - Landfill Or Surface Impoundment That Will Be Closed As Landfill( To Include On-Site Treatment And/Or Stabilization)
Tons:	1.35
Year:	2010
Gepaid:	CAD982402307
TSD EPA ID:	NVT330010000
CA Waste Code:	181 - Other inorganic solid waste
Disposal Method:	H132 - Landfill Or Surface Impoundment That Will Be Closed As Landfill( To Include On-Site Treatment And/Or Stabilization)
Tons:	2

[Click this hyperlink](#) while viewing on your computer to access 48 additional CA HAZNET: record(s) in the EDR Site Report.

**Additional Info:**

Year:	2021
Gen EPA ID:	CAD982402307
Shipment Date:	4/7/2020
Creation Date:	4/15/2020
Receipt Date:	4/9/2020
Manifest ID:	014191910FLE
Trans EPA ID:	CAR000163097
Trans Name:	KVAC ENVIRONMENTAL SERVICES INC
Trans 2 EPA ID:	Not reported
Trans 2 Name:	Not reported
TSDF EPA ID:	NVT330010000
Trans Name:	US ECOLOGY NEVADA, INC
TSDF Alt EPA ID:	Not reported
TSDF Alt Name:	Not reported
Waste Code Description:	181 - Other inorganic solid waste Organics
RCRA Code:	F006
Meth Code:	H132 - Landfill Or Surface Impoundment That Will Be Closed As Landfill( To Include On-Site Treatment And/Or Stabilization)
Quantity Tons:	0.6
Waste Quantity:	1200

Map ID  
Direction  
Distance  
Elevation

MAP FINDINGS

Site

Database(s)

EDR ID Number  
EPA ID Number

PROCESS CONTROL LABORATORY (Continued)

S113015720

Quantity Unit:	P
Additional Code 1:	Not reported
Additional Code 2:	Not reported
Additional Code 3:	Not reported
Additional Code 4:	Not reported
Additional Code 5:	Not reported
Shipment Date:	4/28/2020
Creation Date:	5/7/2020
Receipt Date:	4/29/2020
Manifest ID:	014191935FLE
Trans EPA ID:	CAR000163097
Trans Name:	KVAC ENVIRONMENTAL SERVICES INC
Trans 2 EPA ID:	Not reported
Trans 2 Name:	Not reported
TSDF EPA ID:	NVT330010000
Trans Name:	US ECOLOGY NEVADA, INC
TSDF Alt EPA ID:	Not reported
TSDF Alt Name:	Not reported
Waste Code Description:	181 - Other inorganic solid waste Organics
RCRA Code:	F006
Meth Code:	H132 - Landfill Or Surface Impoundment That Will Be Closed As Landfill( To Include On-Site Treatment And/Or Stabilization)
Quantity Tons:	0.6
Waste Quantity:	1200
Quantity Unit:	P
Additional Code 1:	Not reported
Additional Code 2:	Not reported
Additional Code 3:	Not reported
Additional Code 4:	Not reported
Additional Code 5:	Not reported
Shipment Date:	2/17/2020
Creation Date:	3/13/2020
Receipt Date:	2/18/2020
Manifest ID:	014191870FLE
Trans EPA ID:	CAR000163097
Trans Name:	KVAC ENVIRONMENTAL SERVICES INC
Trans 2 EPA ID:	Not reported
Trans 2 Name:	Not reported
TSDF EPA ID:	NVT330010000
Trans Name:	US ECOLOGY NEVADA, INC
TSDF Alt EPA ID:	Not reported
TSDF Alt Name:	Not reported
Waste Code Description:	135 - Unspecified aqueous solution
RCRA Code:	Not reported
Meth Code:	H039 - Other Recovery Of Reclamation For Reuse Including Acid Regeneration, Organics Recovery Ect
Quantity Tons:	2.31
Waste Quantity:	550
Quantity Unit:	G
Additional Code 1:	Not reported
Additional Code 2:	Not reported
Additional Code 3:	Not reported
Additional Code 4:	Not reported
Additional Code 5:	Not reported

Map ID  
Direction  
Distance  
Elevation

MAP FINDINGS

Site

Database(s)

EDR ID Number  
EPA ID Number

**PROCESS CONTROL LABORATORY (Continued)**

**S113015720**

Shipment Date: 1/8/2020  
Creation Date: 1/16/2020  
Receipt Date: 1/9/2020  
Manifest ID: 011246396FLE  
Trans EPA ID: CAR000163097  
Trans Name: KVAC ENVIRONMENTAL SERVICES INC  
Trans 2 EPA ID: Not reported  
Trans 2 Name: Not reported  
TSDf EPA ID: NVT330010000  
Trans Name: US ECOLOGY NEVADA, INC  
TSDf Alt EPA ID: Not reported  
TSDf Alt Name: Not reported  
Waste Code Description: 181 - Other inorganic solid waste Organics  
RCRA Code: F006  
Meth Code: H132 - Landfill Or Surface Impoundment That Will Be Closed As  
Landfill( To Include On-Site Treatment And/Or Stabilization)  
Quantity Tons: 0.6  
Waste Quantity: 1200  
Quantity Unit: P  
Additional Code 1: Not reported  
Additional Code 2: Not reported  
Additional Code 3: Not reported  
Additional Code 4: Not reported  
Additional Code 5: Not reported

Additional Info:

Year: 2020  
Gen EPA ID: CAD982402307

Shipment Date: 4/7/2020  
Creation Date: 4/15/2020  
Receipt Date: 4/9/2020  
Manifest ID: 014191910FLE  
Trans EPA ID: CAR000163097  
Trans Name: KVAC ENVIRONMENTAL SERVICES INC  
Trans 2 EPA ID: Not reported  
Trans 2 Name: Not reported  
TSDf EPA ID: NVT330010000  
Trans Name: US ECOLOGY NEVADA, INC  
TSDf Alt EPA ID: Not reported  
TSDf Alt Name: Not reported  
Waste Code Description: 181 - Other inorganic solid waste Organics  
RCRA Code: F006  
Meth Code: H132 - Landfill Or Surface Impoundment That Will Be Closed As  
Landfill( To Include On-Site Treatment And/Or Stabilization)  
Quantity Tons: 0.6  
Waste Quantity: 1200  
Quantity Unit: P  
Additional Code 1: Not reported  
Additional Code 2: Not reported  
Additional Code 3: Not reported  
Additional Code 4: Not reported  
Additional Code 5: Not reported

Shipment Date: 4/28/2020  
Creation Date: 5/7/2020  
Receipt Date: 4/29/2020

Map ID  
Direction  
Distance  
Elevation

MAP FINDINGS

Site

Database(s)

EDR ID Number  
EPA ID Number

PROCESS CONTROL LABORATORY (Continued)

S113015720

Manifest ID: 014191935FLE  
Trans EPA ID: CAR000163097  
Trans Name: Kvac ENVIRONMENTAL SERVICES INC  
Trans 2 EPA ID: Not reported  
Trans 2 Name: Not reported  
TSDf EPA ID: NVT330010000  
Trans Name: US ECOLOGY NEVADA, INC  
TSDf Alt EPA ID: Not reported  
TSDf Alt Name: Not reported  
Waste Code Description: 181 - Other inorganic solid waste Organics  
RCRA Code: F006  
Meth Code: H132 - Landfill Or Surface Impoundment That Will Be Closed As  
Landfill( To Include On-Site Treatment And/Or Stabilization)  
  
Quantity Tons: 0.6  
Waste Quantity: 1200  
Quantity Unit: P  
Additional Code 1: Not reported  
Additional Code 2: Not reported  
Additional Code 3: Not reported  
Additional Code 4: Not reported  
Additional Code 5: Not reported  
  
Shipment Date: 2/17/2020  
Creation Date: 3/13/2020  
Receipt Date: 2/18/2020  
Manifest ID: 014191870FLE  
Trans EPA ID: CAR000163097  
Trans Name: Kvac ENVIRONMENTAL SERVICES INC  
Trans 2 EPA ID: Not reported  
Trans 2 Name: Not reported  
TSDf EPA ID: NVT330010000  
Trans Name: US ECOLOGY NEVADA, INC  
TSDf Alt EPA ID: Not reported  
TSDf Alt Name: Not reported  
Waste Code Description: 135 - Unspecified aqueous solution  
RCRA Code: Not reported  
Meth Code: H039 - Other Recovery Of Reclamation For Reuse Including Acid  
Regeneration, Organics Recovery Ect  
  
Quantity Tons: 2.31  
Waste Quantity: 550  
Quantity Unit: G  
Additional Code 1: Not reported  
Additional Code 2: Not reported  
Additional Code 3: Not reported  
Additional Code 4: Not reported  
Additional Code 5: Not reported  
  
Shipment Date: 1/8/2020  
Creation Date: 1/16/2020  
Receipt Date: 1/9/2020  
Manifest ID: 011246396FLE  
Trans EPA ID: CAR000163097  
Trans Name: Kvac ENVIRONMENTAL SERVICES INC  
Trans 2 EPA ID: Not reported  
Trans 2 Name: Not reported  
TSDf EPA ID: NVT330010000  
Trans Name: US ECOLOGY NEVADA, INC

Map ID  
Direction  
Distance  
Elevation

MAP FINDINGS

Site

Database(s)

EDR ID Number  
EPA ID Number

**PROCESS CONTROL LABORATORY (Continued)**

**S113015720**

TSDf Alt EPA ID:	Not reported
TSDf Alt Name:	Not reported
Waste Code Description:	181 - Other inorganic solid waste Organics
RCRA Code:	F006
Meth Code:	H132 - Landfill Or Surface Impoundment That Will Be Closed As Landfill( To Include On-Site Treatment And/Or Stabilization)
Quantity Tons:	0.6
Waste Quantity:	1200
Quantity Unit:	P
Additional Code 1:	Not reported
Additional Code 2:	Not reported
Additional Code 3:	Not reported
Additional Code 4:	Not reported
Additional Code 5:	Not reported
Additional Info:	
Year:	2015
Gen EPA ID:	CAD982402307
Shipment Date: 20151103	
Creation Date: 5/4/2016 22:15:42	
Receipt Date: 20151105	
Manifest ID: 014314178JJK	
Trans EPA ID: CAD983613688	
Trans Name: MILES CHEMICAL COMPANY	
Trans 2 EPA ID: 000375950	
Trans 2 Name: DC LOGISTICS	
TSDf EPA ID: NVT330010000	
Trans Name: US ECOLOGY NEVADA INC	
TSDf Alt EPA ID: Not reported	
TSDf Alt Name: Not reported	
Waste Code Description: 181 - Other inorganic solid waste Organics	
RCRA Code: F006	
Meth Code: H132 - Landfill Or Surface Impoundment That Will Be Closed As Landfill( To Include On-Site Treatment And/Or Stabilization)	
Quantity Tons: 0.8428	
Waste Quantity: 1	
Quantity Unit: Y	
Additional Code 1: Not reported	
Additional Code 2: Not reported	
Additional Code 3: Not reported	
Additional Code 4: Not reported	
Additional Code 5: Not reported	
Shipment Date: 20150603	
Creation Date: 1/19/2016 22:15:49	
Receipt Date: 20150608	
Manifest ID: 013774163JJK	
Trans EPA ID: CAD983613688	
Trans Name: MILES CHEMICAL COMPANY	
Trans 2 EPA ID: CAL000375950	
Trans 2 Name: DC LOGISTICS	
TSDf EPA ID: NVT330010000	
Trans Name: US ECOLOGY NEVADA INC	
TSDf Alt EPA ID: Not reported	
TSDf Alt Name: Not reported	
Waste Code Description: 181 - Other inorganic solid waste Organics	

Map ID  
Direction  
Distance  
Elevation

MAP FINDINGS

Site

Database(s)

EDR ID Number  
EPA ID Number

PROCESS CONTROL LABORATORY (Continued)

S113015720

RCRA Code: F006  
Meth Code: H132 - Landfill Or Surface Impoundment That Will Be Closed As  
Landfill( To Include On-Site Treatment And/Or Stabilization)  
Quantity Tons: 0.8428  
Waste Quantity: 1  
Quantity Unit: Y  
Additional Code 1: Not reported  
Additional Code 2: Not reported  
Additional Code 3: Not reported  
Additional Code 4: Not reported  
Additional Code 5: Not reported

Additional Info:  
Year: 2014  
Gen EPA ID: CAD982402307

Shipment Date: 20140630  
Creation Date: 1/27/2015 22:15:03  
Receipt Date: 20140708  
Manifest ID: 012842746JJK  
Trans EPA ID: CAD983613688  
Trans Name: MILES CHEMICAL COMPANY  
Trans 2 EPA ID: CAL000375950  
Trans 2 Name: DC LOGISTICS  
TSDf EPA ID: NVT330010000  
Trans Name: US ECOLOGY NEVADA INC  
TSDf Alt EPA ID: Not reported  
TSDf Alt Name: Not reported  
Waste Code Description: 181 - Other inorganic solid waste Organics  
RCRA Code: F006  
Meth Code: H132 - Landfill Or Surface Impoundment That Will Be Closed As  
Landfill( To Include On-Site Treatment And/Or Stabilization)  
Quantity Tons: 0.8428  
Waste Quantity: 1  
Quantity Unit: Y  
Additional Code 1: Not reported  
Additional Code 2: Not reported  
Additional Code 3: Not reported  
Additional Code 4: Not reported  
Additional Code 5: Not reported

Additional Info:  
Year: 2013  
Gen EPA ID: CAD982402307

Shipment Date: 20130911  
Creation Date: 3/26/2014 22:15:09  
Receipt Date: 20130923  
Manifest ID: 009969786JJK  
Trans EPA ID: CAD983613688  
Trans Name: MILES CHEMICAL COMPANY  
Trans 2 EPA ID: CAL000375950  
Trans 2 Name: DC LOGISTICS  
TSDf EPA ID: NVT330010000  
Trans Name: US ECOLOGY INC  
TSDf Alt EPA ID: Not reported

Map ID  
Direction  
Distance  
Elevation

MAP FINDINGS

Site

Database(s)

EDR ID Number  
EPA ID Number

**PROCESS CONTROL LABORATORY (Continued)**

**S113015720**

TSDF Alt Name: Not reported  
Waste Code Description: 181 - Other inorganic solid waste Organics  
RCRA Code: F006  
Meth Code: H132 - Landfill Or Surface Impoundment That Will Be Closed As Landfill( To Include On-Site Treatment And/Or Stabilization)  
Quantity Tons: 0.8428  
Waste Quantity: 1  
Quantity Unit: Y  
Additional Code 1: Not reported  
Additional Code 2: Not reported  
Additional Code 3: Not reported  
Additional Code 4: Not reported  
Additional Code 5: Not reported

Additional Info:

Year: 2012  
Gen EPA ID: CAD982402307

Shipment Date: 20120810  
Creation Date: 1/15/2013 22:15:15  
Receipt Date: 20120815  
Manifest ID: 010229903JJK  
Trans EPA ID: CAR000188201  
Trans Name: ENVIRONMENTAL RECOVERY SERVICES INC  
Trans 2 EPA ID: CAR000189928  
Trans 2 Name: NV TRANSPORT  
TSDF EPA ID: NVT330010000  
Trans Name: US ECOLOGY  
TSDF Alt EPA ID: Not reported  
TSDF Alt Name: Not reported  
Waste Code Description: 181 - Other inorganic solid waste Organics  
RCRA Code: F005  
Meth Code: H132 - Landfill Or Surface Impoundment That Will Be Closed As Landfill( To Include On-Site Treatment And/Or Stabilization)  
Quantity Tons: 0.75  
Waste Quantity: 1500  
Quantity Unit: P  
Additional Code 1: Not reported  
Additional Code 2: Not reported  
Additional Code 3: Not reported  
Additional Code 4: Not reported  
Additional Code 5: Not reported

Shipment Date: 20120706  
Creation Date: 5/24/2013 22:15:17  
Receipt Date: 20120712  
Manifest ID: 010229167JJK  
Trans EPA ID: CAR000188201  
Trans Name: ENVIRONMENTAL RECOVERY SERVICES INC  
Trans 2 EPA ID: CAR000189928  
Trans 2 Name: NV TRANSPORT  
TSDF EPA ID: NVT330010000  
Trans Name: US ECOLOGY  
TSDF Alt EPA ID: Not reported  
TSDF Alt Name: Not reported  
Waste Code Description: 181 - Other inorganic solid waste Organics  
RCRA Code: F006

Map ID  
Direction  
Distance  
Elevation

MAP FINDINGS

Site

Database(s)

EDR ID Number  
EPA ID Number

PROCESS CONTROL LABORATORY (Continued)

S113015720

Meth Code: H132 - Landfill Or Surface Impoundment That Will Be Closed As  
Landfill( To Include On-Site Treatment And/Or Stabilization)  
Quantity Tons: 0.3  
Waste Quantity: 600  
Quantity Unit: P  
Additional Code 1: Not reported  
Additional Code 2: Not reported  
Additional Code 3: Not reported  
Additional Code 4: Not reported  
Additional Code 5: Not reported

Shipment Date: 20120706  
Creation Date: 5/24/2013 22:15:17  
Receipt Date: 20120712  
Manifest ID: 010229167JJK  
Trans EPA ID: CAR000188201  
Trans Name: ENVIRONMENTAL RECOVERY SERVICES INC  
Trans 2 EPA ID: CAR000189928  
Trans 2 Name: NV TRANSPORT  
TSDf EPA ID: NVT330010000  
Trans Name: US ECOLOGY  
TSDf Alt EPA ID: Not reported  
TSDf Alt Name: Not reported  
Waste Code Description: 181 - Other inorganic solid waste Organics  
RCRA Code: D007  
Meth Code: H132 - Landfill Or Surface Impoundment That Will Be Closed As  
Landfill( To Include On-Site Treatment And/Or Stabilization)

Quantity Tons: 0.3  
Waste Quantity: 600  
Quantity Unit: P  
Additional Code 1: Not reported  
Additional Code 2: Not reported  
Additional Code 3: Not reported  
Additional Code 4: Not reported  
Additional Code 5: Not reported

Additional Info:  
Year: 2010  
Gen EPA ID: CAD982402307

Shipment Date: 20101001  
Creation Date: 3/3/2011 18:30:18  
Receipt Date: 20101008  
Manifest ID: 007702870JJK  
Trans EPA ID: CAR000188201  
Trans Name: ENVIRONMENTAL RECOVERY SERVICES INC  
Trans 2 EPA ID: CAR000189928  
Trans 2 Name: NV TRANSPORT  
TSDf EPA ID: NVT330010000  
Trans Name: US ECOLOGY  
TSDf Alt EPA ID: Not reported  
TSDf Alt Name: Not reported  
Waste Code Description: 181 - Other inorganic solid waste Organics  
RCRA Code: F006  
Meth Code: H132 - Landfill Or Surface Impoundment That Will Be Closed As  
Landfill( To Include On-Site Treatment And/Or Stabilization)  
Quantity Tons: 1



Map ID  
Direction  
Distance  
Elevation

MAP FINDINGS

Site

Database(s)

EDR ID Number  
EPA ID Number

**PROCESS CONTROL LABORATORY (Continued)**

**S113015720**

Waste Quantity: 2000  
Quantity Unit: P  
Additional Code 1: Not reported  
Additional Code 2: Not reported  
Additional Code 3: Not reported  
Additional Code 4: Not reported  
Additional Code 5: Not reported

Shipment Date: 20100524  
Creation Date: 12/30/2010 18:30:08  
Receipt Date: 20100528  
Manifest ID: 006899756JJK  
Trans EPA ID: CAR000188201  
Trans Name: ENVIRONMENTAL RECOVERY SERVICES INC  
Trans 2 EPA ID: CAR000189928  
Trans 2 Name: NV TRANSPORT  
TSDf EPA ID: NVT330010000  
Trans Name: US ECOLOGY  
TSDf Alt EPA ID: Not reported  
TSDf Alt Name: Not reported  
Waste Code Description: 181 - Other inorganic solid waste Organics  
RCRA Code: Not reported  
Meth Code: H132 - Landfill Or Surface Impoundment That Will Be Closed As Landfill( To Include On-Site Treatment And/Or Stabilization)

Quantity Tons: 1  
Waste Quantity: 2000  
Quantity Unit: P  
Additional Code 1: Not reported  
Additional Code 2: Not reported  
Additional Code 3: Not reported  
Additional Code 4: Not reported  
Additional Code 5: Not reported

Additional Info:  
Year: 2009  
Gen EPA ID: CAD982402307

Shipment Date: 20091211  
Creation Date: 6/30/2010 18:30:18  
Receipt Date: 20091217  
Manifest ID: 005935382JJK  
Trans EPA ID: CAR000188201  
Trans Name: ENVIRONMENTAL RECOVERY SERVICES INC  
Trans 2 EPA ID: NJD986607380  
Trans 2 Name: MAUMEE EXPRESS (ID #778)  
TSDf EPA ID: NVT330010000  
Trans Name: US ECOLOGY  
TSDf Alt EPA ID: Not reported  
TSDf Alt Name: Not reported  
Waste Code Description: 181 - Other inorganic solid waste Organics  
RCRA Code: D007  
Meth Code: H132 - Landfill Or Surface Impoundment That Will Be Closed As Landfill( To Include On-Site Treatment And/Or Stabilization)

Quantity Tons: 1  
Waste Quantity: 2000  
Quantity Unit: P  
Additional Code 1: Not reported

Map ID  
Direction  
Distance  
Elevation

MAP FINDINGS

Site

Database(s)

EDR ID Number  
EPA ID Number

**PROCESS CONTROL LABORATORY (Continued)**

**S113015720**

Additional Code 2:	Not reported
Additional Code 3:	Not reported
Additional Code 4:	Not reported
Additional Code 5:	Not reported
Shipment Date:	20090902
Creation Date:	3/5/2010 18:30:17
Receipt Date:	20090909
Manifest ID:	005992471JJK
Trans EPA ID:	CAR000175422
Trans Name:	WORLDWIDE RECOVERY SYSTEMS INC
Trans 2 EPA ID:	Not reported
Trans 2 Name:	Not reported
TSDf EPA ID:	NVT330010000
Trans Name:	US ECOLOGY (BEATTY NV)
TSDf Alt EPA ID:	Not reported
TSDf Alt Name:	Not reported
Waste Code Description:	181 - Other inorganic solid waste Organics
RCRA Code:	F006
Meth Code:	H132 - Landfill Or Surface Impoundment That Will Be Closed As Landfill( To Include On-Site Treatment And/Or Stabilization)
Quantity Tons:	0.5
Waste Quantity:	1000
Quantity Unit:	P
Additional Code 1:	Not reported
Additional Code 2:	Not reported
Additional Code 3:	Not reported
Additional Code 4:	Not reported
Additional Code 5:	Not reported
Shipment Date:	20090617
Creation Date:	10/20/2009 18:30:09
Receipt Date:	20090623
Manifest ID:	005990462JJK
Trans EPA ID:	CAR000175422
Trans Name:	WORLDWIDE RECOVERY SYSTEMS INC
Trans 2 EPA ID:	CAD980585293
Trans 2 Name:	INDUSTRIAL WASTE UTILIZATION
TSDf EPA ID:	NVT330010000
Trans Name:	US ECOLOGY (BEATTY NV)
TSDf Alt EPA ID:	Not reported
TSDf Alt Name:	Not reported
Waste Code Description:	181 - Other inorganic solid waste Organics
RCRA Code:	F006
Meth Code:	H132 - Landfill Or Surface Impoundment That Will Be Closed As Landfill( To Include On-Site Treatment And/Or Stabilization)
Quantity Tons:	0.4
Waste Quantity:	800
Quantity Unit:	P
Additional Code 1:	Not reported
Additional Code 2:	Not reported
Additional Code 3:	Not reported
Additional Code 4:	Not reported
Additional Code 5:	Not reported
Additional Info:	
Year:	2008

Map ID  
Direction  
Distance  
Elevation

MAP FINDINGS

Site

Database(s)

EDR ID Number  
EPA ID Number

**PROCESS CONTROL LABORATORY (Continued)**

**S113015720**

Gen EPA ID:	CAD982402307
Shipment Date:	20081223
Creation Date:	2/17/2009 18:30:19
Receipt Date:	20081223
Manifest ID:	000790862FLE
Trans EPA ID:	CAR000164327
Trans Name:	T & R ENVIRONMENTAL
Trans 2 EPA ID:	Not reported
Trans 2 Name:	Not reported
TSDf EPA ID:	CAD097030993
Trans Name:	SIEMENS WATER TECHNOLOGIES
TSDf Alt EPA ID:	Not reported
TSDf Alt Name:	Not reported
Waste Code Description:	181 - Other inorganic solid waste Organics
RCRA Code:	F006
Meth Code:	H141 - Storage, Bulking, And/Or Transfer Off Site--No Treatment/Reovery (H010-H129) Or (H131-H135)
Quantity Tons:	1
Waste Quantity:	2000
Quantity Unit:	P
Additional Code 1:	Not reported
Additional Code 2:	Not reported
Additional Code 3:	Not reported
Additional Code 4:	Not reported
Additional Code 5:	Not reported
Shipment Date:	20081223
Creation Date:	2/17/2009 18:30:19
Receipt Date:	20081223
Manifest ID:	000790862FLE
Trans EPA ID:	CAR000164327
Trans Name:	T & R ENVIRONMENTAL
Trans 2 EPA ID:	Not reported
Trans 2 Name:	Not reported
TSDf EPA ID:	CAD097030993
Trans Name:	SIEMENS WATER TECHNOLOGIES
TSDf Alt EPA ID:	Not reported
TSDf Alt Name:	Not reported
Waste Code Description:	181 - Other inorganic solid waste Organics
RCRA Code:	F007
Meth Code:	H141 - Storage, Bulking, And/Or Transfer Off Site--No Treatment/Reovery (H010-H129) Or (H131-H135)
Quantity Tons:	1.25
Waste Quantity:	2500
Quantity Unit:	P
Additional Code 1:	Not reported
Additional Code 2:	Not reported
Additional Code 3:	Not reported
Additional Code 4:	Not reported
Additional Code 5:	Not reported
Shipment Date:	20080117
Creation Date:	10/30/2008 18:30:46
Receipt Date:	20080226
Manifest ID:	001198878JJK
Trans EPA ID:	CAR000094748

Map ID  
Direction  
Distance  
Elevation

MAP FINDINGS

Site

Database(s)

EDR ID Number  
EPA ID Number

**PROCESS CONTROL LABORATORY (Continued)**

**S113015720**

Trans Name: EES / ENIROPOL  
Trans 2 EPA ID: IND058484114  
Trans 2 Name: HERITAGE TRANSPORT LLC  
TSDf EPA ID: AZD081705402  
Trans Name: HERITAGE ENVIRONMENTAL SERVICES LLC  
TSDf Alt EPA ID: Not reported  
TSDf Alt Name: Not reported  
Waste Code Description: 181 - Other inorganic solid waste Organics  
RCRA Code: F007  
Meth Code: H141 - Storage, Bulking, And/Or Transfer Off Site--No Treatment/Reovery (H010-H129) Or (H131-H135)  
  
Quantity Tons: 1.25  
Waste Quantity: 2500  
Quantity Unit: P  
Additional Code 1: D006  
Additional Code 2: Not reported  
Additional Code 3: Not reported  
Additional Code 4: Not reported  
Additional Code 5: Not reported

**NON-CASE INFO:**

Name: PROCESS CONTROL LABORATORY  
Address: 2520 N ONTARIO ST BLDG D  
City,State,Zip: BURBANK, CA 91504  
Global ID: T10000013519  
Case Type: Non-Case Information  
Status: Informational Item / Review Complete  
Status Date: 12/01/2020  
Lead Agency: LOS ANGELES RWQCB (REGION 4)  
Case Worker: BB  
Local Agency: Not reported  
RB Case Number: Not reported  
Loc Case Number: Not reported  
File Location: Not reported  
Potential Contaminants of Concern: Not reported  
Potential Media Affected: Not reported  
Site History: Not reported  
Begin Date: 09/23/2019  
How Discovered: Not reported  
How Discovered Description: Not reported  
Stop Method: Not reported  
Stop Description: Not reported  
Latitude: 34.197824  
Longitude: -118.344163  
Geotracker: [http://geotracker.waterboards.ca.gov/profile\\_report.asp?global\\_id=T10000013519](http://geotracker.waterboards.ca.gov/profile_report.asp?global_id=T10000013519)  
EPA Region: 9  
Coordinate Source: Manual Entry on Screens  
Cuf Case: NO  
Quantity Released Gallons: Not reported  
Leak Reported Date: Not reported  
Discharge Source: Not reported  
Discharge Cause: Not reported  
No Further Action Date: Not reported  
CA Water Watershed Name: Los Angeles River - San Fernando - Bull Canyon (412.21)  
Dwr Groundwater Subbasin Name: San Fernando Valley (4-012)  
Disadvantaged Community: Disadvantaged Community  
CA EnviroScreen 3 Score: 91-95%

Map ID  
 Direction  
 Distance  
 Elevation

MAP FINDINGS

Site

Database(s)

EDR ID Number  
 EPA ID Number

**PROCESS CONTROL LABORATORY (Continued)**

**S113015720**

CA Enviroscreen 4 Score: 90-95%  
 Military DOD Site: No  
 Facility Project Subtype: Not reported  
 RWQCB Region: LOS ANGELES RWQCB (REGION 4)

**I92**  
 North  
 1/8-1/4  
 0.190 mi.  
 1004 ft.

**AMER. FINE ARTS FOUNDRY**  
**2520 N. ONTARIO ST**  
**BURBANK, CA 91504**

**WIP S106764446**  
**N/A**

**Site 14 of 24 in cluster I**

**Relative:**  
**Higher**  
**Actual:**  
**681 ft.**

**WIP:**  
 Name: AMER. FINE ARTS FOUNDRY  
 Address: 2520 N. Ontario St  
 City,State,Zip: BURBANK, CA 91504  
 Region: 4  
 File Number: 104.0091  
**File Status: Backlog**  
 Staff: UNIDENTIFIED  
 Facility Suite: Not reported

**I93**  
 North  
 1/8-1/4  
 0.190 mi.  
 1004 ft.

**PROCESS CONTROL**  
**2520 N. ONTARIO STREET #D**  
**BURBANK, CA 91504**

**ENVIROSTOR S106484436**  
**CPS-SLIC N/A**  
**CERS**

**Site 15 of 24 in cluster I**

**Relative:**  
**Higher**  
**Actual:**  
**681 ft.**

**ENVIROSTOR:**  
 Name: PROCESS CONTROL  
 Address: 2520 N. ONTARIO STREET #D  
 City,State,Zip: BURBANK, CA 91504  
 Facility ID: 71003020  
 Status: Refer: Other Agency  
 Status Date: Not reported  
 Site Code: Not reported  
 Site Type: Tiered Permit  
 Site Type Detailed: Tiered Permit  
 Acres: Not reported  
 NPL: NO  
 Regulatory Agencies: NONE SPECIFIED  
 Lead Agency: NONE SPECIFIED  
 Program Manager: Not reported  
 Supervisor: Not reported  
 Division Branch: Cleanup Chatsworth  
 Assembly: 44  
 Senate: 20  
 Special Program: Not reported  
 Restricted Use: NO  
 Site Mgmt Req: NONE SPECIFIED  
 Funding: Not reported  
 Latitude: 34.19780  
 Longitude: -118.3441  
 APN: NONE SPECIFIED  
 Past Use: NONE SPECIFIED  
 Potential COC: NONE SPECIFIED  
 Confirmed COC: NONE SPECIFIED

Map ID  
Direction  
Distance  
Elevation

MAP FINDINGS

Site

Database(s)

EDR ID Number  
EPA ID Number

**PROCESS CONTROL (Continued)**

**S106484436**

Potential Description: NONE SPECIFIED  
Alias Name: CAD982402307  
Alias Type: EPA Identification Number  
Alias Name: 110002804760  
Alias Type: EPA (FRS #)  
Alias Name: 71003020  
Alias Type: Envirostor ID Number

Completed Info:

Completed Area Name: PROJECT WIDE  
Completed Sub Area Name: Not reported  
Completed Document Type: Phase 1 Non-Submittal  
Completed Date: 02/21/2001  
Comments: Not reported

Future Area Name: Not reported  
Future Sub Area Name: Not reported  
Future Document Type: Not reported  
Future Due Date: Not reported  
Schedule Area Name: Not reported  
Schedule Sub Area Name: Not reported  
Schedule Document Type: Not reported  
Schedule Due Date: Not reported  
Schedule Revised Date: Not reported

CPS-SLIC:

Name: PROCESS CONTROL LABS  
Address: 2520 N. ONTARIO ST. #D  
City,State,Zip: BURBANK, CA 91504  
Region: STATE  
**Facility Status: Completed - Case Closed**  
Status Date: 08/25/1995  
Global Id: SL603798607  
Lead Agency: LOS ANGELES RWQCB (REGION 4)  
Lead Agency Case Number: Not reported  
Latitude: 34.196464  
Longitude: -118.343575  
Case Type: Cleanup Program Site  
Case Worker: LM  
Local Agency: Not reported  
RB Case Number: 104.0404  
File Location: Not reported  
Potential Media Affected: Aquifer used for drinking water supply  
Potential Contaminants of Concern: Not reported  
EPA Region: 9  
Coordinate Source: Not reported  
Cuf Case: NO  
Quantity Released Gallons: Not reported  
Begin Date: 10/22/1991  
Leak Reported Date: 01/02/1965  
How Discovered: Not reported  
How Discovered Description: Not reported  
Discharge Source: Not reported  
Discharge Cause: Not reported  
Stop Method: Not reported  
Stop Description: Not reported  
No Further Action Date: 08/25/1995

Map ID  
Direction  
Distance  
Elevation

MAP FINDINGS

Site

Database(s)

EDR ID Number  
EPA ID Number

**PROCESS CONTROL (Continued)**

**S106484436**

CA Water Watershed Name: Los Angeles River - San Fernando - Bull Canyon (412.21)  
Dwr Groundwater Subbasin Name: San Fernando Valley (4-012)  
Disadvantaged Community: Not reported  
CA Enviroscreen 3 Score: 76-80%  
CA Enviroscreen 4 Score: 90-95%  
Military DOD Site: No  
Facility Project Subtype: Not reported  
RWQCB Region: LOS ANGELES RWQCB (REGION 4)  
Site History: Not reported

[Click here to access the California GeoTracker records for this facility:](#)

**CERS:**

Name: PROCESS CONTROL LABS  
Address: 2520 N. ONTARIO ST. #D  
City,State,Zip: BURBANK, CA 91504  
Site ID: 754652  
CERS ID: SL603798607  
CERS Description: Cleanup Program Site

**Affiliation:**

Affiliation Type Desc: Regional Board Caseworker  
Entity Name: LARRY MOORE - LOS ANGELES RWQCB (REGION 4)  
Entity Title: Not reported  
Affiliation Address: 320 W. 4TH ST., SUITE 200  
Affiliation City: LOS ANGELES  
Affiliation State: CA  
Affiliation Country: Not reported  
Affiliation Zip: Not reported  
Affiliation Phone: ,

**194**  
**North**  
**1/8-1/4**  
**0.190 mi.**  
**1004 ft.**  
**Relative:**  
**Higher**  
**Actual:**  
**681 ft.**

**AMERICAN FINE ARTS FOUNDRY**  
**2520 N ONTARIO ST**  
**BURBANK, CA 91504**  
**Site 16 of 24 in cluster I**

**CPS-SLIC** **S104567212**  
**LOS ANGELES CO. HMS** **N/A**  
**CERS**

CPS-SLIC:  
Name: AMER. FINE ARTS FOUNDRY  
Address: 2520 N.. ONTARIO ST.  
City,State,Zip: BURBANK, CA 91504  
Region: STATE  
**Facility Status: Completed - Case Closed**  
Status Date: 12/22/2014  
Global Id: SL603798594  
Lead Agency: LOS ANGELES RWQCB (REGION 4)  
Lead Agency Case Number: Not reported  
Latitude: 34.196464  
Longitude: -118.343575  
Case Type: Cleanup Program Site  
Case Worker: GJH  
Local Agency: Not reported  
RB Case Number: 104.0091  
File Location: Not reported  
Potential Media Affected: Aquifer used for drinking water supply  
Potential Contaminants of Concern: Not reported  
EPA Region: 9

Map ID  
Direction  
Distance  
Elevation

MAP FINDINGS

Site

Database(s)

EDR ID Number  
EPA ID Number

**AMERICAN FINE ARTS FOUNDRY (Continued)**

**S104567212**

Coordinate Source: Not reported  
Cuf Case: NO  
Quantity Released Gallons: Not reported  
Begin Date: 03/27/1987  
Leak Reported Date: 01/02/1965  
How Discovered: Not reported  
How Discovered Description: Not reported  
Discharge Source: Not reported  
Discharge Cause: Not reported  
Stop Method: Not reported  
Stop Description: Not reported  
No Further Action Date: 12/22/2014  
CA Water Watershed Name: Los Angeles River - San Fernando - Bull Canyon (412.21)  
Dwr Groundwater Subbasin Name: San Fernando Valley (4-012)  
Disadvantaged Community: Not reported  
CA Enviroscreen 3 Score: 76-80%  
CA Enviroscreen 4 Score: 90-95%  
Military DOD Site: No  
Facility Project Subtype: Not reported  
RWQCB Region: LOS ANGELES RWQCB (REGION 4)  
Site History: Not reported

[Click here to access the California GeoTracker records for this facility:](#)

**LOS ANGELES CO. HMS:**

Name: AMERICAN FINE ARTS FOUNDRY  
Address: 2520 N ONTARIO ST  
City,State,Zip: BURBANK, CA 91504  
Region: LA  
Permit Category: Not reported  
Facility Id: 025956-035442  
Facility Type: Not reported  
Facility Status: OPEN  
Area: 3E  
Permit Number: Not reported  
Permit Status: Not reported

**CERS:**

Name: AMER. FINE ARTS FOUNDRY  
Address: 2520 N.. ONTARIO ST.  
City,State,Zip: BURBANK, CA 91504  
Site ID: 709732  
CERS ID: SL603798594  
CERS Description: Cleanup Program Site

**Affiliation:**

Affiliation Type Desc: Regional Board Caseworker  
Entity Name: JEFFREY HU - LOS ANGELES RWQCB (REGION 4)  
Entity Title: Not reported  
Affiliation Address: 320 W. 4TH ST., SUITE 200  
Affiliation City: LOS ANGELES  
Affiliation State: CA  
Affiliation Country: Not reported  
Affiliation Zip: Not reported  
Affiliation Phone: ,



Map ID  
Direction  
Distance  
Elevation

MAP FINDINGS

Site

Database(s)

EDR ID Number  
EPA ID Number

195  
North  
1/8-1/4  
0.190 mi.  
1004 ft.

**PROCESS CONTROL LABORATORIES**  
**2520 ONTARIO**  
**BURBANK, CA 91504**  
**Site 17 of 24 in cluster I**

**CPS-SLIC** **S106764459**  
**ENF** **N/A**  
**WIP**

**Relative:**  
**Higher**  
**Actual:**  
**681 ft.**

**CPS-SLIC:**  
Name: G & B ENTERPRISE METAL POL.  
Address: 2520 ONTARIO ST. SUITE C-1  
City,State,Zip: BURBANK, CA 91504  
Region: STATE  
**Facility Status: Completed - Case Closed**  
Status Date: 10/22/1991  
Global Id: T10000015349  
Lead Agency: LOS ANGELES RWQCB (REGION 4)  
Lead Agency Case Number: Not reported  
Latitude: 34.1978  
Longitude: -118.34416  
Case Type: Cleanup Program Site  
Case Worker: WIP  
Local Agency: Not reported  
RB Case Number: 104.1415  
File Location: Not reported  
Potential Media Affected: Not reported  
Potential Contaminants of Concern: Not reported  
EPA Region: 9  
Coordinate Source: Not reported  
Cuf Case: NO  
Quantity Released Gallons: Not reported  
Begin Date: 01/01/1985  
Leak Reported Date: Not reported  
How Discovered: Not reported  
How Discovered Description: Not reported  
Discharge Source: Not reported  
Discharge Cause: Not reported  
Stop Method: Not reported  
Stop Description: Not reported  
No Further Action Date: 10/22/1991  
CA Water Watershed Name: Los Angeles River - San Fernando - Bull Canyon (412.21)  
Dwr Groundwater Subbasin Name: San Fernando Valley (4-012)  
Disadvantaged Community: Disadvantaged Community  
CA Enviroscreen 3 Score: 91-95%  
CA Enviroscreen 4 Score: 90-95%  
Military DOD Site: No  
Facility Project Subtype: Not reported  
RWQCB Region: LOS ANGELES RWQCB (REGION 4)  
Site History: Not reported

[Click here to access the California GeoTracker records for this facility:](#)

Name: GENERAL AUTOMATION  
Address: 2520 ONTARIO ST.  
City,State,Zip: BURBANK, CA 91504  
Region: STATE  
**Facility Status: Completed - Case Closed**  
Status Date: 11/16/1987  
Global Id: T10000015086  
Lead Agency: LOS ANGELES RWQCB (REGION 4)  
Lead Agency Case Number: Not reported

Map ID  
Direction  
Distance  
Elevation

MAP FINDINGS

Site

Database(s)

EDR ID Number  
EPA ID Number

**PROCESS CONTROL LABORATORIES (Continued)**

**S106764459**

Latitude: 34.1978  
Longitude: -118.34416  
Case Type: Cleanup Program Site  
Case Worker: WIP  
Local Agency: Not reported  
RB Case Number: 104.0471  
File Location: Not reported  
Potential Media Affected: Not reported  
Potential Contaminants of Concern: Not reported  
EPA Region: 9  
Coordinate Source: Not reported  
Cuf Case: NO  
Quantity Released Gallons: Not reported  
Begin Date: 01/01/1985  
Leak Reported Date: Not reported  
How Discovered: Not reported  
How Discovered Description: Not reported  
Discharge Source: Not reported  
Discharge Cause: Not reported  
Stop Method: Not reported  
Stop Description: Not reported  
No Further Action Date: 11/16/1987  
CA Water Watershed Name: Los Angeles River - San Fernando - Bull Canyon (412.21)  
Dwr Groundwater Subbasin Name: San Fernando Valley (4-012)  
Disadvantaged Community: Disadvantaged Community  
CA Enviroscreen 3 Score: 91-95%  
CA Enviroscreen 4 Score: 90-95%  
Military DOD Site: No  
Facility Project Subtype: Not reported  
RWQCB Region: LOS ANGELES RWQCB (REGION 4)  
Site History: Not reported

[Click here to access the California GeoTracker records for this facility:](#)

**ENF:**

Name: AMERICAN FINE ARTS FOUNDRY  
Address: 2520 ONTARIO  
City,State,Zip: BURBANK, CA  
Region: 4  
Facility Id: 207589  
Agency Name: Dover Management Corporation  
Place Type: Facility  
Place Subtype: Not reported  
Facility Type: All other facilities  
Agency Type: Privately-Owned Business  
# Of Agencies: 1  
Place Latitude: Not reported  
Place Longitude: Not reported  
SIC Code 1: Not reported  
SIC Desc 1: Not reported  
SIC Code 2: Not reported  
SIC Desc 2: Not reported  
SIC Code 3: Not reported  
SIC Desc 3: Not reported  
NAICS Code 1: Not reported  
NAICS Desc 1: Not reported  
NAICS Code 2: Not reported

Map ID  
Direction  
Distance  
Elevation

MAP FINDINGS

Site

Database(s)

EDR ID Number  
EPA ID Number

**PROCESS CONTROL LABORATORIES (Continued)**

**S106764459**

NAICS Desc 2:	Not reported
NAICS Code 3:	Not reported
NAICS Desc 3:	Not reported
# Of Places:	1
Source Of Facility:	Reg Meas
Design Flow:	Not reported
Threat To Water Quality:	Not reported
Complexity:	Not reported
Pretreatment:	Not reported
Facility Waste Type:	Not reported
Facility Waste Type 2:	Not reported
Facility Waste Type 3:	Not reported
Facility Waste Type 4:	Not reported
Program:	WIP
Program Category1:	MONITORING
Program Category2:	MONITORING
# Of Programs:	1
WDID:	4WIP1040091
Reg Measure Id:	173153
Reg Measure Type:	Unregulated
Region:	4
Order #:	Not reported
Npdes# CA#:	Not reported
Major-Minor:	Not reported
Npdes Type:	Not reported
Reclamation:	Not reported
Dredge Fill Fee:	Not reported
301H:	Not reported
Application Fee Amt Received:	Not reported
Status:	Never Active
Status Date:	02/20/2013
Effective Date:	Not reported
Expiration/Review Date:	Not reported
Termination Date:	Not reported
WDR Review - Amend:	Not reported
WDR Review - Revise/Renew:	Not reported
WDR Review - Rescind:	Not reported
WDR Review - No Action Required:	Not reported
WDR Review - Pending:	Not reported
WDR Review - Planned:	Not reported
Status Enrollee:	N
Individual/General:	I
Fee Code:	Not reported
Direction/Voice:	Passive
Enforcement Id(EID):	252544
Region:	4
Order / Resolution Number:	13267 Letter
Enforcement Action Type:	13267 Letter
Effective Date:	05/20/2004
Adoption/Issuance Date:	Not reported
Achieve Date:	Not reported
Termination Date:	05/20/2004
ACL Issuance Date:	Not reported
EPL Issuance Date:	Not reported
Status:	Historical
Title:	Enforcement - 4WIP1040091
Description:	13267 Letter sent 5/20/04 for overdue hexavalent chromium

Map ID  
Direction  
Distance  
Elevation

MAP FINDINGS

Site

Database(s)

EDR ID Number  
EPA ID Number

**PROCESS CONTROL LABORATORIES (Continued)**

**S106764459**

workplan.  
Program: WIP  
Latest Milestone Completion Date: Not reported  
# Of Programs1: 1  
Total Assessment Amount: 0  
Initial Assessed Amount: 0  
Liability \$ Amount: 0  
Project \$ Amount: 0  
Liability \$ Paid: 0  
Project \$ Completed: 0  
Total \$ Paid/Completed Amount: 0

Name: PROCESS CONTROL LABORATORIES  
Address: 2520 ONTARIO  
City,State,Zip: BURBANK, CA 91504  
Region: 4  
Facility Id: 250911  
Agency Name: Process Control Laboratories  
Place Type: Facility  
Place Subtype: Not reported  
Facility Type: Industrial  
Agency Type: Privately-Owned Business  
# Of Agencies: 1  
Place Latitude: 34.198062  
Place Longitude: -118.344453  
SIC Code 1: Not reported  
SIC Desc 1: Not reported  
SIC Code 2: Not reported  
SIC Desc 2: Not reported  
SIC Code 3: Not reported  
SIC Desc 3: Not reported  
NAICS Code 1: Not reported  
NAICS Desc 1: Not reported  
NAICS Code 2: Not reported  
NAICS Desc 2: Not reported  
NAICS Code 3: Not reported  
NAICS Desc 3: Not reported  
# Of Places: 1  
Source Of Facility: Reg Meas  
Design Flow: Not reported  
Threat To Water Quality: Not reported  
Complexity: Not reported  
Pretreatment: Not reported  
Facility Waste Type: Not reported  
Facility Waste Type 2: Not reported  
Facility Waste Type 3: Not reported  
Facility Waste Type 4: Not reported  
Program: WIP  
Program Category1: MONITORING  
Program Category2: MONITORING  
# Of Programs: 1  
WDID: 4WIP1040404  
Reg Measure Id: 155495  
Reg Measure Type: Unregulated  
Region: 4  
Order #: Not reported  
Npdes# CA#: Not reported

Map ID  
Direction  
Distance  
Elevation

MAP FINDINGS

Site

Database(s)

EDR ID Number  
EPA ID Number

**PROCESS CONTROL LABORATORIES (Continued)**

**S106764459**

Major-Minor: Not reported  
Npdes Type: Not reported  
Reclamation: Not reported  
Dredge Fill Fee: Not reported  
301H: Not reported  
Application Fee Amt Received: Not reported  
Status: Historical  
Status Date: 06/17/2005  
Effective Date: Not reported  
Expiration/Review Date: Not reported  
Termination Date: Not reported  
WDR Review - Amend: Not reported  
WDR Review - Revise/Renew: Not reported  
WDR Review - Rescind: Not reported  
WDR Review - No Action Required: Not reported  
WDR Review - Pending: Not reported  
WDR Review - Planned: Not reported  
Status Enrollee: N  
Individual/General: Not reported  
Fee Code: Not reported  
Direction/Voice: Passive  
Enforcement Id(EID): 255657  
Region: 4  
Order / Resolution Number: 13267 Letter  
Enforcement Action Type: 13267 Letter  
Effective Date: 02/07/2005  
Adoption/Issuance Date: Not reported  
Achieve Date: Not reported  
Termination Date: 02/07/2005  
ACL Issuance Date: Not reported  
EPL Issuance Date: Not reported  
Status: Historical  
Title: Enforcement - 4WIP1040404  
Description: 13267 Letter sent 2/7/05 for overdue revised SAP.  
Program: WIP  
Latest Milestone Completion Date: Not reported  
# Of Programs1: 1  
Total Assessment Amount: 0  
Initial Assessed Amount: 0  
Liability \$ Amount: 0  
Project \$ Amount: 0  
Liability \$ Paid: 0  
Project \$ Completed: 0  
Total \$ Paid/Completed Amount: 0

Name: PROCESS CONTROL LABORATORIES  
Address: 2520 ONTARIO  
City,State,Zip: BURBANK, CA 91504  
Region: 4  
Facility Id: 250911  
Agency Name: Process Control Laboratories  
Place Type: Facility  
Place Subtype: Not reported  
Facility Type: Industrial  
Agency Type: Privately-Owned Business  
# Of Agencies: 1  
Place Latitude: 34.198062

Map ID  
Direction  
Distance  
Elevation

MAP FINDINGS

Site

Database(s)

EDR ID Number  
EPA ID Number

PROCESS CONTROL LABORATORIES (Continued)

S106764459

Place Longitude:	-118.344453
SIC Code 1:	Not reported
SIC Desc 1:	Not reported
SIC Code 2:	Not reported
SIC Desc 2:	Not reported
SIC Code 3:	Not reported
SIC Desc 3:	Not reported
NAICS Code 1:	Not reported
NAICS Desc 1:	Not reported
NAICS Code 2:	Not reported
NAICS Desc 2:	Not reported
NAICS Code 3:	Not reported
NAICS Desc 3:	Not reported
# Of Places:	1
Source Of Facility:	Reg Meas
Design Flow:	Not reported
Threat To Water Quality:	Not reported
Complexity:	Not reported
Pretreatment:	Not reported
Facility Waste Type:	Not reported
Facility Waste Type 2:	Not reported
Facility Waste Type 3:	Not reported
Facility Waste Type 4:	Not reported
Program:	WIP
Program Category1:	MONITORING
Program Category2:	MONITORING
# Of Programs:	1
WDID:	4WIP1040404
Reg Measure Id:	155495
Reg Measure Type:	Unregulated
Region:	4
Order #:	Not reported
Npdes# CA#:	Not reported
Major-Minor:	Not reported
Npdes Type:	Not reported
Reclamation:	Not reported
Dredge Fill Fee:	Not reported
301H:	Not reported
Application Fee Amt Received:	Not reported
Status:	Historical
Status Date:	06/17/2005
Effective Date:	Not reported
Expiration/Review Date:	Not reported
Termination Date:	Not reported
WDR Review - Amend:	Not reported
WDR Review - Revise/Renew:	Not reported
WDR Review - Rescind:	Not reported
WDR Review - No Action Required:	Not reported
WDR Review - Pending:	Not reported
WDR Review - Planned:	Not reported
Status Enrollee:	N
Individual/General:	Not reported
Fee Code:	Not reported
Direction/Voice:	Passive
Enforcement Id(EID):	235159
Region:	4
Order / Resolution Number:	UNKNOWN

Map ID  
Direction  
Distance  
Elevation

MAP FINDINGS

Site

Database(s)

EDR ID Number  
EPA ID Number

**PROCESS CONTROL LABORATORIES (Continued)**

**S106764459**

Enforcement Action Type: Notice of Violation  
Effective Date: 03/09/2001  
Adoption/Issuance Date: Not reported  
Achieve Date: Not reported  
Termination Date: 03/09/2001  
ACL Issuance Date: Not reported  
EPL Issuance Date: Not reported  
Status: Historical  
Title: Enforcement - 4WIP1040404  
Description: Notice of Violation sent 3/9/01 for overdue chemical use questionnaire.  
Program: WIP  
Latest Milestone Completion Date: Not reported  
# Of Programs1: 1  
Total Assessment Amount: 0  
Initial Assessed Amount: 0  
Liability \$ Amount: 0  
Project \$ Amount: 0  
Liability \$ Paid: 0  
Project \$ Completed: 0  
Total \$ Paid/Completed Amount: 0

Name: AMER. FINE ARTS FOUNDRY  
Address: 2520 ONTARIO  
City,State,Zip: BURBANK, CA 91504  
Region: 4  
Facility Id: 205439  
Agency Name: American Fine Arts Foundry  
Place Type: Facility  
Place Subtype: Not reported  
Facility Type: Not reported  
Agency Type: Privately-Owned Business  
# Of Agencies: 1  
Place Latitude: 34.198062  
Place Longitude: -118.344453  
SIC Code 1: Not reported  
SIC Desc 1: Not reported  
SIC Code 2: Not reported  
SIC Desc 2: Not reported  
SIC Code 3: Not reported  
SIC Desc 3: Not reported  
NAICS Code 1: Not reported  
NAICS Desc 1: Not reported  
NAICS Code 2: Not reported  
NAICS Desc 2: Not reported  
NAICS Code 3: Not reported  
NAICS Desc 3: Not reported  
# Of Places: 1  
Source Of Facility: Reg Meas  
Design Flow: Not reported  
Threat To Water Quality: Not reported  
Complexity: Not reported  
Pretreatment: Not reported  
Facility Waste Type: Not reported  
Facility Waste Type 2: Not reported  
Facility Waste Type 3: Not reported  
Facility Waste Type 4: Not reported

Map ID  
Direction  
Distance  
Elevation

MAP FINDINGS

Site

Database(s)

EDR ID Number  
EPA ID Number

**PROCESS CONTROL LABORATORIES (Continued)**

**S106764459**

Program: WIP  
Program Category1: MONITORING  
Program Category2: MONITORING  
# Of Programs: 1  
WDID: 4WIP1040091  
Reg Measure Id: 156769  
Reg Measure Type: Unregulated  
Region: 4  
Order #: Not reported  
Npdes# CA#: Not reported  
Major-Minor: Not reported  
Npdes Type: Not reported  
Reclamation: Not reported  
Dredge Fill Fee: Not reported  
301H: Not reported  
Application Fee Amt Received: Not reported  
Status: Never Active  
Status Date: 02/20/2013  
Effective Date: Not reported  
Expiration/Review Date: Not reported  
Termination Date: Not reported  
WDR Review - Amend: Not reported  
WDR Review - Revise/Renew: Not reported  
WDR Review - Rescind: Not reported  
WDR Review - No Action Required: Not reported  
WDR Review - Pending: Not reported  
WDR Review - Planned: Not reported  
Status Enrollee: N  
Individual/General: I  
Fee Code: Not reported  
Direction/Voice: Passive  
Enforcement Id(EID): 226316  
Region: 4  
Order / Resolution Number: 13267 Letter  
Enforcement Action Type: 13267 Letter  
Effective Date: 11/09/2000  
Adoption/Issuance Date: Not reported  
Achieve Date: Not reported  
Termination Date: 11/09/2000  
ACL Issuance Date: Not reported  
EPL Issuance Date: Not reported  
Status: Historical  
Title: Enforcement - 4WIP1040091  
Description: Not reported  
Program: WIP  
Latest Milestone Completion Date: Not reported  
# Of Programs1: 1  
Total Assessment Amount: 0  
Initial Assessed Amount: 0  
Liability \$ Amount: 0  
Project \$ Amount: 0  
Liability \$ Paid: 0  
Project \$ Completed: 0  
Total \$ Paid/Completed Amount: 0

WIP:

Name: GENERAL AUTOMATION



Map ID  
 Direction  
 Distance  
 Elevation

MAP FINDINGS

Site

Database(s)

EDR ID Number  
 EPA ID Number

**PROCESS CONTROL LABORATORIES (Continued)**

**S106764459**

Address: 2520 Ontario St  
 City,State,Zip: BURBANK, CA 91504  
 Region: 4  
 File Number: 104.0471  
**File Status: Historical**  
 Staff: DBACHARO  
 Facility Suite: Not reported

**I96**  
**North**  
**1/8-1/4**  
**0.190 mi.**  
**1004 ft.**

**PROCESS CONTROL LABS**  
**2520 N ONTARIO ST # D**  
**BURBANK, CA 91504**  
  
**Site 18 of 24 in cluster I**

**CERS HAZ WASTE**  
**HWTS**  
**HAZNET**  
**CERS**

**S113135902**  
**N/A**

**Relative:**  
**Higher**  
  
**Actual:**  
**681 ft.**

**CERS HAZ WASTE:**

Name: PROCESS CONTROL LABS  
 Address: 2520 N ONTARIO ST # D  
 City,State,Zip: BURBANK, CA 91504  
 Site ID: 58913  
 CERS ID: 10229716  
 CERS Description: Hazardous Waste Onsite Treatment

Name: AMERICAN FINE ARTS FOUNDRY INC  
 Address: 2520 N ONTARIO ST  
 City,State,Zip: BURBANK, CA 91504  
 Site ID: 90047  
 CERS ID: 10230202  
 CERS Description: Hazardous Waste Generator

Name: PROCESS CONTROL LABS  
 Address: 2520 N ONTARIO ST # D  
 City,State,Zip: BURBANK, CA 91504  
 Site ID: 58913  
 CERS ID: 10229716  
 CERS Description: Hazardous Waste Generator

**HWTS:**

Name: AMERICAN FINE ARTS FOUNDRY  
 Address: 2520 N ONTARIO ST  
 Address 2: Not reported  
 City,State,Zip: BURBANK, CA 91504  
 EPA ID: CAL000291017  
 Inactive Date: Not reported  
 Create Date: 02/09/2005  
 Last Act Date: Not reported  
 Mailing Name: Not reported  
 Mailing Address: 2520 N ONTARIO ST  
 Mailing Address 2: Not reported  
 Mailing City,State,Zip: BURBANK, CA 91504  
 Owner Name: BRETT BARNEY  
 Owner Address: 2520 N ONTARIO ST  
 Owner Address 2: Not reported  
 Owner City,State,Zip: BURBANK, CA 91504  
 Owner Phone: Not reported  
 Owner Fax: Not reported  
 Contact Name: ANGEL MEZA  
 Contact Address: 2520 N ONTARIO ST

Map ID  
Direction  
Distance  
Elevation

MAP FINDINGS

Site

Database(s)

EDR ID Number  
EPA ID Number

**PROCESS CONTROL LABS (Continued)**

**S113135902**

Contact Address 2: Not reported  
City,State,Zip: BURBANK, CA 91504  
Contact Phone: Not reported  
Contact Fax: Not reported  
Facility Status: Active  
Facility Type: PERMANENT  
Category: STATE  
Latitude: 34.198068  
Longitude: -118.344332

NAICS:  
EPA ID: CAL000291017  
Create Date: 2006-11-27 18:30:15.000  
NAICS Code: 331525  
NAICS Description: Copper Foundries (except Die-Casting)  
Issued EPA ID Date: 2005-02-09 15:43:03.23700  
Inactive Date: Not reported  
Facility Name: AMERICAN FINE ARTS FOUNDRY  
Facility Address: 2520 N ONTARIO ST  
Facility Address 2: Not reported  
Facility City: BURBANK  
Facility County: Not reported  
Facility State: CA  
Facility Zip: 91504

HAZNET:  
Name: AMERICAN FINE ARTS FOUNDRY  
Address: 2520 N ONTARIO ST  
Address 2: Not reported  
City,State,Zip: BURBANK, CA 91504  
Contact: BRETT BARNEY  
Telephone: 8188487593  
Mailing Name: Not reported  
Mailing Address: 2520 N ONTARIO ST

Year: 2005  
Gepaid: CAL000291017  
TSD EPA ID: NVT330010000  
CA Waste Code: 792 - Liquids with pH <= 2 with metals  
Disposal Method: D80 - Disposal, Land Fill  
Tons: 0.22935

Additional Info:  
Year: 2005  
Gen EPA ID: CAL000291017

Shipment Date: 20050713  
Creation Date: 10/11/2005 18:32:36  
Receipt Date: 20050719  
Manifest ID: 24659483  
Trans EPA ID: CA0000970392  
Trans Name: ENVIRONMENTAL RECOVERY SERVICES INC  
Trans 2 EPA ID: Not reported  
Trans 2 Name: Not reported  
TSDF EPA ID: NVT330010000

Map ID  
Direction  
Distance  
Elevation

MAP FINDINGS

Site

Database(s)

EDR ID Number  
EPA ID Number

**PROCESS CONTROL LABS (Continued)**

**S113135902**

Trans Name: US ECOLOGY  
TSDf Alt EPA ID: Not reported  
TSDf Alt Name: Not reported  
Waste Code Description: 792 - Not reported  
RCRA Code: D002  
Meth Code: D80 - Disposal, Land Fill  
Quantity Tons: 0.22935  
Waste Quantity: 55  
Quantity Unit: G  
Additional Code 1: Not reported  
Additional Code 2: Not reported  
Additional Code 3: Not reported  
Additional Code 4: Not reported  
Additional Code 5: Not reported

**CERS:**

Name: PROCESS CONTROL LABS  
Address: 2520 N ONTARIO ST # D  
City,State,Zip: BURBANK, CA 91504  
Site ID: 58913  
CERS ID: 10229716  
CERS Description: Chemical Storage Facilities

**Violations:**

Site ID: 58913  
Site Name: PROCESS CONTROL LABS  
Violation Date: 01-25-2022  
Citation: HSC 6.95 25508(a)(3) - California Health and Safety Code, Chapter 6.95, Section(s) 25508(a)(3)  
Violation Description: Failure to complete and electronically submit a site map with all required content.  
Violation Notes: Returned to compliance on 02/28/2022. Provide an updated Site Plan. The last CERS submittal was in 2019.  
Violation Division: Burbank Fire Department  
Violation Program: HMRRP  
Violation Source: CERS,

Site ID: 58913  
Site Name: PROCESS CONTROL LABS  
Violation Date: 02-22-2019  
Citation: HSC 6.5 25201(a) - California Health and Safety Code, Chapter 6.5, Section(s) 25201(a)  
Violation Description: Failure to obtain a permit or grant of interim status to accumulate hazardous waste longer than 90 days.  
Violation Notes: OBSERVATION: 1x cubic yard box and 2x55 gal drums of filter cake with heavy metals located in the shop bay was observed WITH AN ACCUMULATED START DATE OF 11/20/18 and dated in 2017 and a manifest/receipt demonstrating disposal within the past 90 days was not available. CORRECTIVE ACTION: Dispose of 1x cubic yard box and 2x55 gal drums of filter cake with heavy metals and submit a copy of the manifest/receipt to the CUPA.  
Violation Division: Los Angeles County Fire Department  
Violation Program: HWLQG  
Violation Source: CERS,

Site ID: 58913  
Site Name: PROCESS CONTROL LABS

Map ID  
Direction  
Distance  
Elevation

MAP FINDINGS

Site

Database(s)

EDR ID Number  
EPA ID Number

**PROCESS CONTROL LABS (Continued)**

**S113135902**

Violation Date: 02-22-2019  
Citation: 22 CCR 45 67450.3(c)(9)(F) - California Code of Regulations, Title 22, Chapter 45, Section(s) 67450.3(c)(9)(F)  
Violation Description: Failure to meet secondary containment requirements for hazardous waste tank systems or components.  
Violation Notes: OBSERVATION: The Owner/Operator failed to meet the requirements for designing, installing and operating a secondary containment system for the HW tank system. An Owner/Operator shall design, install and operate a secondary containment system to prevent any migration of wastes or accumulated liquid out of the system to the soil, ground water, or surface water at any time during the use of the HW tank system. Filter press on a cart and not within a secondary containment. Treatment tank not fully within secondary containment  
CORRECTIVE ACTION: A plan for designing, installing and/or modifying to meet the requirements and operating a HW tank secondary containment system must be submitted to the CUPA for review.  
Violation Division: Los Angeles County Fire Department  
Violation Program: PBR  
Violation Source: CERS,

Site ID: 58913  
Site Name: PROCESS CONTROL LABS  
Violation Date: 01-25-2022  
Citation: HSC 6.95 25508.2 - California Health and Safety Code, Chapter 6.95, Section(s) 25508.2  
Violation Description: Failure to annually review and electronically certify that the business plan is complete and accurate on or before the annual due date.  
Violation Notes: Returned to compliance on 05/02/2022. Review and update Business Plan. The last CERS update submittal was in 2019.  
Violation Division: Burbank Fire Department  
Violation Program: HMRRP  
Violation Source: CERS,

Site ID: 58913  
Site Name: PROCESS CONTROL LABS  
Violation Date: 09-14-2017  
Citation: 22 CCR 45 67450.11(d)(7)(E) - California Code of Regulations, Title 22, Chapter 45, Section(s) 67450.11(d)(7)(E)  
Violation Description: Failure to maintain the required documents at the facility for a minimum of three years from the last date of any activity and made available to authorized representatives of the Department, the CUPA, or the U.S. EPA.  
Violation Notes: Returned to compliance on 02/22/2019. OBSERVATION: The Owner/Operator failed to maintain cyanide treatment records at the facility for three years. Owners or Operators shall ensure that the following records are maintained at the facility for a minimum of three years from the last date of any activity: written approval from the agency operating the POTW receiving the facility's discharges, a written method documented in the waste analysis plan for ensuring that the concentration of total cyanide does not exceed 5000 milligrams per liter in the aqueous waste resulting from mixing, and documentation that the residual solids generated by treatment have been sent offsite for metals recovery or reclamation, or determined to be not amendable for recycling. CORRECTIVE ACTIONS: Ensure that the cyanide treatment records, as listed in this section, are maintained at the facility for a minimum of three years. Submit copies of supporting

Map ID  
Direction  
Distance  
Elevation

MAP FINDINGS

Site

Database(s)

EDR ID Number  
EPA ID Number

PROCESS CONTROL LABS (Continued)

S113135902

documentation that demonstrates compliance with this requirement to the CUPA.

Violation Division: Los Angeles County Fire Department  
Violation Program: PBR  
Violation Source: CERS,

Site ID: 58913  
Site Name: PROCESS CONTROL LABS  
Violation Date: 01-25-2022  
Citation: HSC 6.5 25201(a) - California Health and Safety Code, Chapter 6.5, Section(s) 25201(a)  
Violation Description: Failure of a storage facility, treatment facility, transfer facility, resource recovery facility, or disposal site to accept, treat, store, or dispose of a hazardous waste at the facility, area, or site, without a hazardous waste facilities permit or other grant of authorization from the department, or a permit-by-rule, conditional authorization, or conditional exemption permit from the CUPA.

Violation Notes: OBSERVATION: The owner or operator failed to obtain a permit to treat HW. No owner or operator of a storage facility, treatment facility, transfer facility, resource recovery facility, or disposal site shall accept, treat, store, or dispose of HW at the facility, area, or site, unless the owner or operator holds a HW facilities permit or other grant of authorization from the DTSC to use and operate the facility, area, or site, or the owner or operator is operating under a permit-by-rule pursuant to the DTSC's regulations, or a grant of conditional authorization or conditional exemption pursuant to this chapter. CORRECTIVE ACTIONS: Immediately obtain a permit to treat HW by permit-by-rule, conditional authorization, or conditional exemption for this facility issued from the CUPA.

Violation Division: Los Angeles County Fire Department  
Violation Program: PBR  
Violation Source: CERS,

Site ID: 58913  
Site Name: PROCESS CONTROL LABS  
Violation Date: 02-22-2019  
Citation: HSC 6.5 25201(a) - California Health and Safety Code, Chapter 6.5, Section(s) 25201(a)  
Violation Description: Failure of a storage facility, treatment facility, transfer facility, resource recovery facility, or disposal site to accept, treat, store, or dispose of a hazardous waste at the facility, area, or site, without a hazardous waste facilities permit or other grant of authorization from the department, or a permit-by-rule, conditional authorization, or conditional exemption permit from the CUPA.

Violation Notes: OBSERVATION: The owner or operator failed to obtain a permit to treat HW. No owner or operator of a storage facility, treatment facility, transfer facility, resource recovery facility, or disposal site shall accept, treat, store, or dispose of HW at the facility, area, or site, unless the owner or operator holds a HW facilities permit or other grant of authorization from the DTSC to use and operate the facility, area, or site, or the owner or operator is operating under a permit-by-rule pursuant to the DTSC's regulations, or a grant of conditional authorization or conditional exemption pursuant to this chapter. No permit for cyanide rinse water treatment, tank BT#02. CORRECTIVE ACTIONS: Immediately obtain a permit to treat HW by permit-by-rule, conditional authorization, or conditional exemption for this facility issued from the CUPA.

Map ID  
Direction  
Distance  
Elevation

MAP FINDINGS

Site

Database(s)

EDR ID Number  
EPA ID Number

**PROCESS CONTROL LABS (Continued)**

**S113135902**

Violation Division: Los Angeles County Fire Department  
Violation Program: PBR  
Violation Source: CERS,

Site ID: 58913  
Site Name: PROCESS CONTROL LABS  
Violation Date: 08-26-2022  
Citation: 22 CCR 45 67450.2(b)(2) - California Code of Regulations, Title 22, Chapter 45, Section(s) 67450.2(b)(2)  
Violation Description: Failure to submit the signature page for the onsite treatment notification.  
Violation Notes: Returned to compliance on 09/08/2023. OBSERVATION: Notification information for treating hazardous waste onsite has not been submitted to CERS. No person may treat hazardous waste onsite without submitting notification sixty (60) days prior to beginning the first treatment of hazardous waste. CORRECTIVE ACTION: Immediately submit the required Hazardous Waste Treatment notification to CERS for review by the CUPA.

Violation Division: Los Angeles County Fire Department  
Violation Program: PBR  
Violation Source: CERS,

Site ID: 58913  
Site Name: PROCESS CONTROL LABS  
Violation Date: 02-22-2019  
Citation: 22 CCR 45 67450.3(c)(9)(F) - California Code of Regulations, Title 22, Chapter 45, Section(s) 67450.3(c)(9)(F)  
Violation Description: Failure of generator to obtain assessment or reassessment every five (5) years or the remaining service life of the tank system, as stated in the engineer's assessment, whichever is less. This assessment applies to onground or aboveground tank systems containing only non-RCRA hazardous wastes generated onsite, and tank systems authorized under Permit-by-Rule, Conditional Authorization, and Conditional Exemption or for a small quantity generator onground or aboveground tank systems containing RCRA hazardous wastes generated onsite.  
Violation Notes: OBSERVATION: Owner/Operator failed to obtain assessment or reassessment every five (5) years or the remaining service life of the hazardous waste treatment tank system, as stated in the engineer's assessment, whichever is less. CORRECTIVE ACTION: Obtain assessment or reassessment of the hazardous waste treatment tank system pursuant to 22 CCR 66265.192, completed by a professional engineer.

Violation Division: Los Angeles County Fire Department  
Violation Program: CE  
Violation Source: CERS,

Site ID: 58913  
Site Name: PROCESS CONTROL LABS  
Violation Date: 02-22-2019  
Citation: HSC 6.95 Multiple - California Health and Safety Code, Chapter 6.95, Section(s) Multiple  
Violation Description: Business Plan Program - Operations/Maintenance - General  
Violation Notes: General Housekeeping. The work space needs to be maintained in such a way as to ensure all residue is removed from under floor grates at the end of each work day. This clean-up will be on-going with follow-up inspections as needed.

Violation Division: Burbank Fire Department  
Violation Program: HMRRP

Map ID  
Direction  
Distance  
Elevation

MAP FINDINGS

Site

Database(s)

EDR ID Number  
EPA ID Number

**PROCESS CONTROL LABS (Continued)**

**S113135902**

Violation Source: CERS,

Site ID: 58913  
Site Name: PROCESS CONTROL LABS  
Violation Date: 01-25-2022  
Citation: HSC 6.95 25508(a)(3) - California Health and Safety Code, Chapter 6.95, Section(s) 25508(a)(3)

Violation Description: Failure to report program data electronically.  
Violation Notes: Returned to compliance on 05/02/2022. Provide an updated Business Activities Page. The last CERS submittal was in 2019.

Violation Division: Burbank Fire Department  
Violation Program: HMRRP  
Violation Source: CERS,

Site ID: 58913  
Site Name: PROCESS CONTROL LABS  
Violation Date: 01-25-2022  
Citation: HSC 6.5 25201(a) - California Health and Safety Code, Chapter 6.5, Section(s) 25201(a)

Violation Description: Failure of a storage facility, treatment facility, transfer facility, resource recovery facility, or disposal site to accept, treat, store, or dispose of a hazardous waste at the facility, area, or site, without a hazardous waste facilities permit or other grant of authorization from the department, or a permit-by-rule, conditional authorization, or conditional exemption permit from the CUPA.

Violation Notes: OBSERVATION: The owner or operator failed to obtain a permit to treat HW. No owner or operator of a storage facility, treatment facility, transfer facility, resource recovery facility, or disposal site shall accept, treat, store, or dispose of HW at the facility, area, or site, unless the owner or operator holds a HW facilities permit or other grant of authorization from the DTSC to use and operate the facility, area, or site, or the owner or operator is operating under a permit-by-rule pursuant to the DTSC's regulations, or a grant of conditional authorization or conditional exemption pursuant to this chapter. CORRECTIVE ACTIONS: Immediately obtain a permit to treat HW by permit-by-rule, conditional authorization, or conditional exemption for this facility issued from the CUPA.

Violation Division: Los Angeles County Fire Department  
Violation Program: CA  
Violation Source: CERS,

Site ID: 58913  
Site Name: PROCESS CONTROL LABS  
Violation Date: 01-25-2022  
Citation: 22 CCR 45 67450.3(c)(9)(A) - California Code of Regulations, Title 22, Chapter 45, Section(s) 67450.3(c)(9)(A)

Violation Description: Failure to prepare a treatment system inspection program and the log of inspections conducted, and maintain onsite for three years.

Violation Notes: Returned to compliance on 07/01/2022. OBSERVATION: Generator failed to provide a treatment system inspection program and a log of inspections conducted for the past three years. CORRECTIVE ACTIONS: Complete and provide to CUPA a treatment system inspection program and a log of inspections conducted for the past three years.

Violation Division: Los Angeles County Fire Department  
Violation Program: PBR  
Violation Source: CERS,

Map ID  
 Direction  
 Distance  
 Elevation

MAP FINDINGS

Site

Database(s)

EDR ID Number  
 EPA ID Number

**PROCESS CONTROL LABS (Continued)**

**S113135902**

Site ID: 58913  
 Site Name: PROCESS CONTROL LABS  
 Violation Date: 01-25-2022  
 Citation: 22 CCR 45 67450.3(c)(8) - California Code of Regulations, Title 22, Chapter 45, Section(s) 67450.3(c)(8)  
 Violation Description: Failure to maintain the required documents, including waste analysis plan, contingency plan, training documents, Phase I Environmental Assessment, written inspections schedules, etc. at the facility where the FTU is operating and upon request make these documents available to the authorized agency, DTSC, the CUPA, or EPA, or local government agency.  
 Violation Notes: Returned to compliance on 09/08/2023. OBSERVATION: The Owner/Operator failed to maintain the required documents for operating a FTU at the facility where the FTU is operating. Documents that shall be kept at the facility include: a written waste analysis plan, a written inspection schedule, training documents, a contingency plan, a copy of the most recent notification and a copy of the most recent acknowledgement received from the CUPA, a copy of any local Air District permit and other permits required for the operation of the FTU, A copy of the closure plan, a copy of documents related to the environmental investigation of any cleanup, abatement or other necessary remedial action taken, and documentation of any convictions, judgments, settlements, or orders resulting from any action by any local, State, or federal environmental or public health enforcement agency concerning the operation of the facility within the last three years. CORRECTIVE ACTIONS: Immediately prepare and maintain the required listed [Truncated]  
 Violation Division: Los Angeles County Fire Department  
 Violation Program: PBR  
 Violation Source: CERS,

Site ID: 58913  
 Site Name: PROCESS CONTROL LABS  
 Violation Date: 01-25-2022  
 Citation: 22 CCR 15 66265.31 - California Code of Regulations, Title 22, Chapter 15, Section(s) 66265.31  
 Violation Description: Failure to maintain and operate the facility to minimize the possibility of a fire, explosion, or any unplanned sudden or non-sudden release of hazardous waste or hazardous waste constituents to air, soil, or surface water which could threaten human health or the environment.  
 Violation Notes: OBSERVATION: Chromium waste was observed on the work surface table in the shop. CORRECTIVE ACTION: Submit photos/documentation to the CUPA demonstrating the spill has been properly removed and managed.  
 Violation Division: Los Angeles County Fire Department  
 Violation Program: HWLQG  
 Violation Source: CERS,

Site ID: 58913  
 Site Name: PROCESS CONTROL LABS  
 Violation Date: 09-14-2017  
 Citation: 22 CCR 45 67450.2(b)(2) - California Code of Regulations, Title 22, Chapter 45, Section(s) 67450.2(b)(2)  
 Violation Description: Failure to submit the signature page for the onsite treatment notification.  
 Violation Notes: Returned to compliance on 02/22/2019. OBSERVATION: A notification for treating hazardous waste onsite has not been submitted to the CUPA. No



Map ID  
Direction  
Distance  
Elevation

MAP FINDINGS

Site

Database(s)

EDR ID Number  
EPA ID Number

**PROCESS CONTROL LABS (Continued)**

**S113135902**

person may treat hazardous waste onsite without submitting notification sixty (60) days prior to beginning the first treatment of hazardous waste. Cyanide rinse water destruction. **CORRECTIVE ACTION:** Immediately submit the required Hazardous Waste Treatment notification to the CUPA for review and authorization to operate.

Violation Division: Los Angeles County Fire Department  
Violation Program: PBR  
Violation Source: CERS,

Site ID: 58913  
Site Name: PROCESS CONTROL LABS  
Violation Date: 09-14-2017  
Citation: 22 CCR 45 67450.3(c)(10) - California Code of Regulations, Title 22, Chapter 45, Section(s) 67450.3(c)(10)

Violation Description: Failure of the owner or operator of a fixed treatment unit (FTU), upon request by the CUPA or authorized agency, to prepare, and submit to CUPA a complete annual report detailing treatment activities conducted during the calendar year preceding the request.

Violation Notes: Returned to compliance on 02/22/2019. **OBSERVATION:** Annual Report information was not submitted to the CERS. The Owner/Operator of a FTU shall submit an Annual Report which includes all of the required information listed in this section. **CORRECTIVE ACTION:** Immediately submit the required Annual Report information to the CERS.

Violation Division: Los Angeles County Fire Department  
Violation Program: PBR  
Violation Source: CERS,

Site ID: 58913  
Site Name: PROCESS CONTROL LABS  
Violation Date: 05-31-2023  
Citation: HSC 6.95 25508(a)(1) - California Health and Safety Code, Chapter 6.95, Section(s) 25508(a)(1)

Violation Description: Failure to complete and electronically submit a business plan when storing/handling a hazardous material at or above reportable quantities.

Violation Notes: Update CERS Business Plan submittal. LACoFD CUPA commented, "Please submit the section for Tier Permit related to onsite hazardous waste treatment"

Violation Division: Burbank Fire Department  
Violation Program: HMRRP  
Violation Source: CERS,

Site ID: 58913  
Site Name: PROCESS CONTROL LABS  
Violation Date: 01-25-2022  
Citation: HSC 6.95 25507 - California Health and Safety Code, Chapter 6.95, Section(s) 25507

Violation Description: Failure to adequately establish and implement a business plan when storing/handling a hazardous material at or above reportable quantities.

Violation Notes: Returned to compliance on 05/02/2022. Provide an updated Business Plan. The last CERS submittal was in 2019.

Violation Division: Burbank Fire Department  
Violation Program: HMRRP  
Violation Source: CERS,

Site ID: 58913

Map ID  
Direction  
Distance  
Elevation

MAP FINDINGS

Site

Database(s)

EDR ID Number  
EPA ID Number

**PROCESS CONTROL LABS (Continued)**

**S113135902**

Site Name: PROCESS CONTROL LABS  
Violation Date: 09-14-2017  
Citation: 22 CCR 45 67450.13(a)(2) - California Code of Regulations, Title 22, Chapter 45, Section(s) 67450.13(a)(2)  
Violation Description: Failure to adjust Closure Costs for inflation / deflation by March 1st  
Violation Notes: Returned to compliance on 02/22/2019. OBSERVATION: An adjustment for the written closure cost estimate was not submitted to the CERS by March 1 of each year. The Owner/Operator or Generator shall adjust the closure cost estimate for inflation by March 1 of each year. CORRECTIVE ACTION: Submit the adjusted written closure cost estimate to the CERS.  
Violation Division: Los Angeles County Fire Department  
Violation Program: PBR  
Violation Source: CERS,

Site ID: 58913  
Site Name: PROCESS CONTROL LABS  
Violation Date: 01-25-2022  
Citation: HSC 6.5 25201(a) - California Health and Safety Code, Chapter 6.5, Section(s) 25201(a)  
Violation Description: Failure of a storage facility, treatment facility, transfer facility, resource recovery facility, or disposal site to accept, treat, store, or dispose of a hazardous waste at the facility, area, or site, without a hazardous waste facilities permit or other grant of authorization from the department, or a permit-by-rule, conditional authorization, or conditional exemption permit from the CUPA.  
Violation Notes: OBSERVATION: The owner or operator failed to obtain a permit to treat HW. No owner or operator of a storage facility, treatment facility, transfer facility, resource recovery facility, or disposal site shall accept, treat, store, or dispose of HW at the facility, area, or site, unless the owner or operator holds a HW facilities permit or other grant of authorization from the DTSC to use and operate the facility, area, or site, or the owner or operator is operating under a permit-by-rule pursuant to the DTSC's regulations, or a grant of conditional authorization or conditional exemption pursuant to this chapter. CORRECTIVE ACTIONS: Immediately obtain a permit to treat HW by permit-by-rule, conditional authorization, or conditional exemption for this facility issued from the CUPA.  
Violation Division: Los Angeles County Fire Department  
Violation Program: CE  
Violation Source: CERS,

Site ID: 58913  
Site Name: PROCESS CONTROL LABS  
Violation Date: 02-22-2019  
Citation: 22 CCR 45 67450.3(c)(9)(F) - California Code of Regulations, Title 22, Chapter 45, Section(s) 67450.3(c)(9)(F)  
Violation Description: Failure of generator to obtain assessment or reassessment every five (5) years or the remaining service life of the tank system, as stated in the engineer's assessment, whichever is less. This assessment applies to onground or aboveground tank systems containing only non-RCRA hazardous wastes generated onsite, and tank systems authorized under Permit-by-Rule, Conditional Authorization, and Conditional Exemption or for a small quantity generator onground or aboveground tank systems containing RCRA hazardous wastes generated onsite.  
Violation Notes: OBSERVATION: Owner/Operator failed to obtain assessment or

Map ID  
Direction  
Distance  
Elevation

MAP FINDINGS

Site

Database(s)

EDR ID Number  
EPA ID Number

**PROCESS CONTROL LABS (Continued)**

**S113135902**

reassessment every five (5) years or the remaining service life of the hazardous waste treatment tank system, as stated in the engineer's assessment, whichever is less. **CORRECTIVE ACTION:** Obtain assessment or reassessment of the hazardous waste treatment tank system pursuant to 22 CCR 66265.192, completed by a professional engineer.

Violation Division: Los Angeles County Fire Department  
Violation Program: PBR  
Violation Source: CERS,

Site ID: 58913  
Site Name: PROCESS CONTROL LABS  
Violation Date: 09-14-2017  
Citation: 22 CCR 45 67450.3(c)(9)(F) - California Code of Regulations, Title 22, Chapter 45, Section(s) 67450.3(c)(9)(F)

Violation Description: Failure of generator to obtain assessment or reassessment every five (5) years or the remaining service life of the tank system, as stated in the engineer's assessment, whichever is less. This assessment applies to onground or aboveground tank systems containing only non-RCRA hazardous wastes generated onsite, and tank systems authorized under Permit-by-Rule, Conditional Authorization, and Conditional Exemption or for a small quantity generator onground or aboveground tank systems containing RCRA hazardous wastes generated onsite.

Violation Notes: Returned to compliance on 02/22/2019. **OBSERVATION:** Owner/Operator failed to obtain assessment or reassessment every five (5) years or the remaining service life of the hazardous waste treatment tank system, as stated in the engineer's assessment, whichever is less. No tank assessment for Chrome reduction tank. **CORRECTIVE ACTION:** Obtain assessment or reassessment of the hazardous waste treatment tank system pursuant to 22 CCR 66265.192, completed by a professional engineer.

Violation Division: Los Angeles County Fire Department  
Violation Program: CE  
Violation Source: CERS,

Site ID: 58913  
Site Name: PROCESS CONTROL LABS  
Violation Date: 09-14-2017  
Citation: 22 CCR 45 67450.3(c)(9)(F) - California Code of Regulations, Title 22, Chapter 45, Section(s) 67450.3(c)(9)(F)

Violation Description: Failure of generator to obtain assessment or reassessment every five (5) years or the remaining service life of the tank system, as stated in the engineer's assessment, whichever is less. This assessment applies to onground or aboveground tank systems containing only non-RCRA hazardous wastes generated onsite, and tank systems authorized under Permit-by-Rule, Conditional Authorization, and Conditional Exemption or for a small quantity generator onground or aboveground tank systems containing RCRA hazardous wastes generated onsite.

Violation Notes: Returned to compliance on 02/22/2019. **OBSERVATION:** Owner/Operator failed to obtain assessment or reassessment every five (5) years or the remaining service life of the hazardous waste treatment tank system, as stated in the engineer's assessment, whichever is less. None available for review. **CORRECTIVE ACTION:** Obtain assessment or reassessment of the hazardous waste treatment tank system pursuant to 22 CCR 66265.192, completed by a professional engineer.

Violation Division: Los Angeles County Fire Department

Map ID  
Direction  
Distance  
Elevation

MAP FINDINGS

Site

Database(s)

EDR ID Number  
EPA ID Number

**PROCESS CONTROL LABS (Continued)**

**S113135902**

Violation Program: PBR  
Violation Source: CERS,

Site ID: 58913  
Site Name: PROCESS CONTROL LABS  
Violation Date: 04-14-2022  
Citation: 22 CCR 45 67450.3(c)(10) - California Code of Regulations, Title 22, Chapter 45, Section(s) 67450.3(c)(10)  
Violation Description: Failure of the owner or operator of a fixed treatment unit (FTU), upon request by the CUPA or authorized agency, to prepare, and submit to CUPA a complete annual report detailing treatment activities conducted during the calendar year preceding the request.  
Violation Notes: Returned to compliance on 09/08/2023. Violation Description: Failure to submit the annual Onsite Hazardous Waste Treatment Notification page, Business Activities Page, and the Business Owner/Operator Page of the Unified Program Consolidated Form (x/99), an alternative version or a computer generated facsimile as allowed pursuant to Title 27, CCR, Sections 15610 and 15620 to the Certified Unified Program Agency (CUPA) or authorized agency, by January 1, 1994, or by January 1 of each year following the first treatment of waste with the Fixed Treatment Unit (FTU), and by January 1 of each subsequent year unless CUPA or authorized agency notifies the owner or operator, in writing, of an alternate submittal date. Each annual notification shall be completed, dated and signed according to the requirements of Section 66270.11 as those requirements apply to permit applications and, except as provided by subsection (c)(9) of this section, shall contain all of the information specified in Section 67450.2(b)(3). [Truncated]  
Violation Division: Los Angeles County Fire Department  
Violation Program: PBR  
Violation Source: CERS,

Site ID: 58913  
Site Name: PROCESS CONTROL LABS  
Violation Date: 02-22-2019  
Citation: HSC 6.5 25201(a) - California Health and Safety Code, Chapter 6.5, Section(s) 25201(a)  
Violation Description: Failure of a storage facility, treatment facility, transfer facility, resource recovery facility, or disposal site to accept, treat, store, or dispose of a hazardous waste at the facility, area, or site, without a hazardous waste facilities permit or other grant of authorization from the department, or a permit-by-rule, conditional authorization, or conditional exemption permit from the CUPA.  
Violation Notes: OBSERVATION: The owner or operator failed to obtain a permit to treat HW. No owner or operator of a storage facility, treatment facility, transfer facility, resource recovery facility, or disposal site shall accept, treat, store, or dispose of HW at the facility, area, or site, unless the owner or operator holds a HW facilities permit or other grant of authorization from the DTSC to use and operate the facility, area, or site, or the owner or operator is operating under a permit-by-rule pursuant to the DTSC's regulations, or a grant of conditional authorization or conditional exemption pursuant to this chapter. No permit for chromic acid destruction, tank BT#03. CORRECTIVE ACTIONS: Immediately obtain a permit to treat HW by permit-by-rule, conditional authorization, or conditional exemption for this facility issued from the CUPA.  
Violation Division: Los Angeles County Fire Department  
Violation Program: CE

Map ID  
Direction  
Distance  
Elevation

MAP FINDINGS

Site

Database(s)

EDR ID Number  
EPA ID Number

**PROCESS CONTROL LABS (Continued)**

**S113135902**

Violation Source: CERS,

Site ID: 58913  
Site Name: PROCESS CONTROL LABS  
Violation Date: 01-25-2022  
Citation: 22 CCR 15 66265.192(a) - California Code of Regulations, Title 22, Chapter 15, Section(s) 66265.192(a)  
Violation Description: Failure to obtain and maintain a written assessment reviewed and certified by an independent, qualified, professional engineer prior to placing the tank system in service. The written assessment shall state that, the new hazardous waste tank system has sufficient structural integrity, is acceptable for the transferring, storing and treating of hazardous waste, and that the tanks and containment system including the foundation, structural support, seams, connections, and pressure controls (if applicable) are suitably designed to meet the regulation.  
Violation Notes: OBSERVATION: A written hazardous waste tank assessment has not been obtained for the cyanide, chromium, and acid tank system. CORRECTIVE ACTION: Obtain a written hazardous waste tank system assessment for the cyanide, chromium, and acid tank system in accordance with 22 CCR 15 66265.192 and submit a copy to the CUPA.  
Violation Division: Los Angeles County Fire Department  
Violation Program: HWLQG  
Violation Source: CERS,

Site ID: 58913  
Site Name: PROCESS CONTROL LABS  
Violation Date: 02-22-2019  
Citation: HSC 6.5 25201(a) - California Health and Safety Code, Chapter 6.5, Section(s) 25201(a)  
Violation Description: Failure of a storage facility, treatment facility, transfer facility, resource recovery facility, or disposal site to accept, treat, store, or dispose of a hazardous waste at the facility, area, or site, without a hazardous waste facilities permit or other grant of authorization from the department, or a permit-by-rule, conditional authorization, or conditional exemption permit from the CUPA.  
Violation Notes: OBSERVATION: The owner or operator failed to obtain a permit to treat HW. No owner or operator of a storage facility, treatment facility, transfer facility, resource recovery facility, or disposal site shall accept, treat, store, or dispose of HW at the facility, area, or site, unless the owner or operator holds a HW facilities permit or other grant of authorization from the DTSC to use and operate the facility, area, or site, or the owner or operator is operating under a permit-by-rule pursuant to the DTSC's regulations, or a grant of conditional authorization or conditional exemption pursuant to this chapter. No permit for acid neutralization, tank BT#01. CORRECTIVE ACTIONS: Immediately obtain a permit to treat HW by permit-by-rule, conditional authorization, or conditional exemption for this facility issued from the CUPA.  
Violation Division: Los Angeles County Fire Department  
Violation Program: CA  
Violation Source: CERS,

Site ID: 58913  
Site Name: PROCESS CONTROL LABS  
Violation Date: 09-14-2017  
Citation: 22 CCR 45 67450.3(c)(9)(F) - California Code of Regulations, Title 22, Chapter 45, Section(s) 67450.3(c)(9)(F)

Map ID  
Direction  
Distance  
Elevation

MAP FINDINGS

Site

Database(s)

EDR ID Number  
EPA ID Number

**PROCESS CONTROL LABS (Continued)**

**S113135902**

Violation Description: Failure of generator to obtain assessment or reassessment every five (5) years or the remaining service life of the tank system, as stated in the engineer's assessment, whichever is less. This assessment applies to onground or aboveground tank systems containing only non-RCRA hazardous wastes generated onsite, and tank systems authorized under Permit-by-Rule, Conditional Authorization, and Conditional Exemption or for a small quantity generator onground or aboveground tank systems containing RCRA hazardous wastes generated onsite.

Violation Notes: Returned to compliance on 02/22/2019. OBSERVATION: Owner/Operator failed to obtain assessment or reassessment every five (5) years or the remaining service life of the hazardous waste treatment tank system, as stated in the engineer's assessment, whichever is less. The acid neuatralization filter press not assessed. CORRECTIVE ACTION: Obtain assessment or reassessment of the hazardous waste treatment tank system pursuant to 22 CCR 66265.192, completed by a professional engineer.

Violation Division: Los Angeles County Fire Department  
Violation Program: CA  
Violation Source: CERS,

Site ID: 58913  
Site Name: PROCESS CONTROL LABS  
Violation Date: 09-14-2017  
Citation: HSC 6.5 25201.5(d)(7) - California Health and Safety Code, Chapter 6.5, Section(s) 25201.5(d)(7)

Violation Description: Failure to submit the signature page for the onsite treatment notification.

Violation Notes: Returned to compliance on 02/22/2019. OBSERVATION: A notification for treating HW onsite has not been submitted to the CUPA. No person may treat HW onsite without submitting notification information sixty (60) days prior to beginning the first treatment of hazardous waste. Chromic acid destruction. CORRECTIVE ACTION: Immediately submit the required hazardous waste treatment notification to the CUPA for review.

Violation Division: Los Angeles County Fire Department  
Violation Program: CE  
Violation Source: CERS,

Site ID: 58913  
Site Name: PROCESS CONTROL LABS  
Violation Date: 02-22-2019  
Citation: 22 CCR 15 66265.31 - California Code of Regulations, Title 22, Chapter 15, Section(s) 66265.31

Violation Description: Failure to maintain and operate the facility to minimize the possibility of a fire, explosion, or any unplanned sudden or non-sudden release of hazardous waste or hazardous waste constituents to air, soil, or surface water which could threaten human health or the environment.

Violation Notes: OBSERVATION: 1x55 gal acid filter cake solids was observed stored with nitric acid, peroxide, and alkaline solids in the hazardous waste and materials storage area. CORRECTIVE ACTION: Submit photos/documentation to the CUPA demonstrating the multiple hazard class waste and materials has been properly segregated, removed and managed.

Violation Division: Los Angeles County Fire Department  
Violation Program: HWLQG

Map ID  
Direction  
Distance  
Elevation

MAP FINDINGS

Site

Database(s)

EDR ID Number  
EPA ID Number

**PROCESS CONTROL LABS (Continued)**

**S113135902**

Violation Source: CERS,

Site ID: 58913  
Site Name: PROCESS CONTROL LABS  
Violation Date: 02-22-2019  
Citation: HSC 6.95 Multiple - California Health and Safety Code, Chapter 6.95, Section(s) Multiple  
Violation Description: Business Plan Program - Operations/Maintenance - General  
Violation Notes: Failed to properly label all hazardous waste containers.  
Violation Division: Burbank Fire Department  
Violation Program: HMRRP  
Violation Source: CERS,

Site ID: 58913  
Site Name: PROCESS CONTROL LABS  
Violation Date: 02-22-2019  
Citation: 22 CCR 15 66265.173 - California Code of Regulations, Title 22, Chapter 15, Section(s) 66265.173  
Violation Description: Failure to meet the following container management requirements:  
(a) A container holding hazardous waste must always be closed during storage, except when it is necessary to add or remove waste. (b) A container holding hazardous waste must not be opened, handled, or stored in a manner which may rupture the container or cause it to leak.  
Violation Notes: OBSERVATION: 1x cubic yard box and 1x55 gal drums of filter cake with heavy metals and 1x55 gal drum of filter cartridges with cyanide located in the shop and hazardous waste containment area was observed open. CORRECTIVE ACTION: Submit photos to the CUPA demonstrating that the container listed above has been properly closed.  
Violation Division: Los Angeles County Fire Department  
Violation Program: HWLQG  
Violation Source: CERS,

Site ID: 58913  
Site Name: PROCESS CONTROL LABS  
Violation Date: 09-04-2014  
Citation: HSC 6.5 25250.7 - California Health and Safety Code, Chapter 6.5, Section(s) 25250.7  
Violation Description: Failure to handle contaminated used oil (other than minimal amounts of vehicle fuel) as a hazardous waste.  
Violation Notes: Returned to compliance on 09/04/2014. Manager had started CERS submission but was unable to submit because TP forms were not populating properly. CERS submitted during inspection.  
Violation Division: Los Angeles County Fire Department  
Violation Program: HW  
Violation Source: CERS,

Site ID: 58913  
Site Name: PROCESS CONTROL LABS  
Violation Date: 02-22-2019  
Citation: 22 CCR 45 67450.3(c)(9)(F) - California Code of Regulations, Title 22, Chapter 45, Section(s) 67450.3(c)(9)(F)  
Violation Description: Failure of generator to obtain assessment or reassessment every five (5) years or the remaining service life of the tank system, as stated in the engineer's assessment, whichever is less. This assessment applies to onground or aboveground tank systems containing only non-RCRA hazardous wastes generated onsite, and tank systems

Map ID  
Direction  
Distance  
Elevation

MAP FINDINGS

Site

Database(s)

EDR ID Number  
EPA ID Number

**PROCESS CONTROL LABS (Continued)**

**S113135902**

Violation Notes: authorized under Permit-by-Rule, Conditional Authorization, and Conditional Exemption or for a small quantity generator onground or aboveground tank systems containing RCRA hazardous wastes generated onsite.  
OBSERVATION: Owner/Operator failed to obtain assessment or reassessment every five (5) years or the remaining service life of the hazardous waste treatment tank system, as stated in the engineer's assessment, whichever is less. CORRECTIVE ACTION: Obtain assessment or reassessment of the hazardous waste treatment tank system pursuant to 22 CCR 66265.192, completed by a professional engineer.

Violation Division: Los Angeles County Fire Department  
Violation Program: CA  
Violation Source: CERS,

Site ID: 58913  
Site Name: PROCESS CONTROL LABS  
Violation Date: 01-25-2022  
Citation: HSC 6.95 25508(a)(3) - California Health and Safety Code, Chapter 6.95, Section(s) 25508(a)(3)

Violation Description: Failure to establish and electronically submit an adequate emergency response plan and procedures for a release or threatened release of a hazardous material.

Violation Notes: Returned to compliance on 05/02/2022. Provide an updated Emergency Response Plan. The last CERS submittal was in 2019.

Violation Division: Burbank Fire Department  
Violation Program: HMRRP  
Violation Source: CERS,

Site ID: 58913  
Site Name: PROCESS CONTROL LABS  
Violation Date: 09-04-2014  
Citation: 22 CCR 15 66265.192(k) - California Code of Regulations, Title 22, Chapter 15, Section(s) 66265.192(k)

Violation Description: Failure of the new hazardous waste tank assessment to include all of the following information: 1) Tank configuration (i.e., horizontal, vertical), material of construction, and gross capacity (in gallons); 2) Design standard(s), if available, according to which the tank and ancillary equipment were or will be constructed and all of the following information; A) Material of construction; B) material thickness and the method used to determine the thickness; C) description of tank system piping (material, diameter); D) description of any internal and external pumps; and E) sketch or drawing of tank including dimensions. 3) Documented age of the tank system (if tank was previously used), if available, (otherwise, an estimate of the age); 4) Description and evaluation of any leak detection equipment; 5) Description and evaluation of any corrosion protection equipment, devices, or material; 6) Description and evaluation of any spill prevention or overfill equipment; 7) Description and evaluation of secondary containment for the tank system (secondary containment must meet minimum standards as specified in subsections (j)(1) through (j)(3) of this section) including applicable secondary containment for ancillary equipment as required in subsection 66265.193(f); 8) Hazardous characteristics of the waste(s) that have been or will be handled; 9) Prior to placing a new tank system or component in use, an independent, qualified installation inspector or an independent, qualified, professional engineer, registered in California, either of whom is trained and experienced in the proper installation of tank



Map ID  
Direction  
Distance  
Elevation

MAP FINDINGS

Site

Database(s)

EDR ID Number  
EPA ID Number

PROCESS CONTROL LABS (Continued)

S113135902

systems, shall inspect the system or component for the presence of any of the following items and document in writing the results of the inspection: A) Weld cracks or breaks; B) scrapes of protective coatings; C) corrosion; D) any structural damage or inadequate construction or installation such as cracks, punctures, damaged fittings. All discrepancies shall be documented in the assessment and remedied

Violation Notes: Returned to compliance on 09/14/2017. Tank certs required OBSERVATION: The Owner/Operator failed to prepare a complete hazardous waste tank system assessment that includes all of the required information listed in this section. The hazardous waste tank system assessment shall also be kept on file at the facility. CORRECTIVE ACTION: Immediately prepare/revise the hazardous waste tank system assessment to include all of the required information according to this section. Submit a copy of the revised hazardous waste tank system assessment to CERS and maintain a copy on file at the facility.

Violation Division: Los Angeles County Fire Department  
Violation Program: PBR  
Violation Source: CERS,

Site ID: 58913  
Site Name: PROCESS CONTROL LABS  
Violation Date: 09-14-2017  
Citation: 22 CCR 45 67450.13(a)(2) - California Code of Regulations, Title 22, Chapter 45, Section(s) 67450.13(a)(2)

Violation Description: Failure to adjust Closure Costs for inflation / deflation by March 1st.

Violation Notes: Returned to compliance on 02/22/2019. OBSERVATION: An adjustment for the written closure cost estimate was not submitted to the CERS by March 1 of each year. The Owner/Operator or Generator shall adjust the closure cost estimate for inflation by March 1 of each year. CORRECTIVE ACTION: Submit the adjusted written closure cost estimate to the CERS.

Violation Division: Los Angeles County Fire Department  
Violation Program: CA  
Violation Source: CERS,

Site ID: 58913  
Site Name: PROCESS CONTROL LABS  
Violation Date: 02-22-2019  
Citation: 22 CCR 15 66265.195(c) - California Code of Regulations, Title 22, Chapter 15, Section(s) 66265.195(c)

Violation Description: Failure to conduct and document inspections of hazardous waste tank systems each operating day and retain records of those inspections at the facility.

Violation Notes: OBSERVATION: Daily inspections of the Holding tank of neutralized waste prior to filter press tank system have not been conducted and documented. CORRECTIVE ACTION: Submit documentation to the CUPA demonstrating that the Holding tank of neutralized waste prior to filter press tank system is being properly inspected and documented.

Violation Division: Los Angeles County Fire Department  
Violation Program: HWLQG  
Violation Source: CERS,

Site ID: 58913  
Site Name: PROCESS CONTROL LABS  
Violation Date: 01-25-2022

Map ID  
Direction  
Distance  
Elevation

MAP FINDINGS

Site

Database(s)

EDR ID Number  
EPA ID Number

**PROCESS CONTROL LABS (Continued)**

**S113135902**

Citation: HSC 6.95 25508(a)(3) - California Health and Safety Code, Chapter 6.95, Section(s) 25508(a)(3)

Violation Description: Failure to complete and electronically submit hazardous material inventory information for all reportable hazardous materials on site at or above reportable quantities.

Violation Notes: Returned to compliance on 02/28/2022. Provide an updated Chemical Inventory. The last CERS submittal was in 2019.

Violation Division: Burbank Fire Department

Violation Program: HMRRP

Violation Source: CERS,

Site ID: 58913

Site Name: PROCESS CONTROL LABS

Violation Date: 01-25-2022

Citation: HSC 6.95 25508(a)(1) - California Health and Safety Code, Chapter 6.95, Section(s) 25508(a)(1)

Violation Description: Failure to complete and electronically submit a business plan when storing/handling a hazardous material at or above reportable quantities.

Violation Notes: Returned to compliance on 05/02/2022. Provide an updated Business Plan. The last CERS submittal was in 2019.

Violation Division: Burbank Fire Department

Violation Program: HMRRP

Violation Source: CERS,

Site ID: 58913

Site Name: PROCESS CONTROL LABS

Violation Date: 01-25-2022

Citation: 22 CCR 11 66261.7 - California Code of Regulations, Title 22, Chapter 11, Section(s) 66261.7

Violation Description: Failure to manage empty containers greater than 5 gallons in capacity that previously held a hazardous material/waste in accordance with 22 CCR 11 66261.7 including but not limited to the following: (e)(2)By reclaiming its scrap value onsite or shipping the container or inner liner to a person who reclaims its scrap value; or (3) By reconditioning or remanufacturing the container or inner liner onsite for subsequent reuse, or shipping the container or inner liner to a person who reconditions or remanufactures the container or inner liner; or (4) By shipping the container or inner liner to a supplier or to another intermediate collection location for accumulation prior to managing the container or inner liner pursuant to subsections (e)(2) or (e)(3) of 22 CCR 11 66261.7; or (i) By shipping the container or inner liner back to the supplier for the purpose of being refilled. (f) A container or an inner liner removed from a container larger than five gallons in capacity which is managed pursuant to subsection (e) of 22 CCR 11 66261.7 shall be marked with the date it has been emptied and shall be managed within one year of being emptied.

Violation Notes: OBSERVATION: Owner/Operator failed to properly manage empty containers greater than 5 gallons in capacity that previously held a hazardous material/waste. 55 gal drums located in the back lot not properly labeled. CORRECTIVE ACTION: Submit photos/documentation to the UPA demonstrating that the empty containers have been marked with the date they were emptied and are being properly managed pursuant to 22 CCR 11 66261.7.

Violation Division: Los Angeles County Fire Department

Violation Program: HWLQG

Map ID  
Direction  
Distance  
Elevation

MAP FINDINGS

Site

Database(s)

EDR ID Number  
EPA ID Number

PROCESS CONTROL LABS (Continued)

S113135902

Violation Source: CERS,

Site ID: 58913  
Site Name: PROCESS CONTROL LABS  
Violation Date: 04-28-2023  
Citation: HSC 6.5 Multiple - California Health and Safety Code, Chapter 6.5, Section(s) Multiple  
Violation Description: Tiered Permitting - Administration/Documentation - General  
Violation Notes: Returned to compliance on 09/08/2023. OBSERVATION: FACILITY HAS FAILED TO ANNUALLY SUBMIT THE PBR NOTIFICATIONS ACCORDING TO 22 CCR 67450.3(c)(1) (c) The owner or operator of a fixed treatment unit (FTU) deemed to hold a permit by rule pursuant to section 67450.2(b) shall do all of the following: (1) Submit, in person or by certified mail with return receipt requested, the annual Onsite Hazardous Waste Treatment Notification page, Business Activities Page, and the Business Owner/Operator Page of the Unified Program Consolidated Form (x/99), an alternative version or a computer generated facsimile as allowed pursuant to Title 27, CCR, Sections 15610 and 15620 to CUPA or authorized agency, by January 1, 1994, or by January 1 of each year following the first treatment of waste with the FTU, and by January 1 of each subsequent year unless CUPA or authorized agency notifies the owner or operator, in writing, of an alternate submittal date. Each annual notification shall be completed, dated and signed [Truncated]

Violation Division: Los Angeles County Fire Department  
Violation Program: PBR  
Violation Source: CERS,

Site ID: 58913  
Site Name: PROCESS CONTROL LABS  
Violation Date: 12-10-2014  
Citation: HSC 6.95 25508(d) - California Health and Safety Code, Chapter 6.95, Section(s) 25508(d)  
Violation Description: Failure to complete and/or electronically submit a business plan when storing/handling a hazardous material at or above reportable quantities.  
Violation Notes: Returned to compliance on 08/21/2015.  
Violation Division: Burbank Fire Department  
Violation Program: HMRRP  
Violation Source: CERS,

Site ID: 58913  
Site Name: PROCESS CONTROL LABS  
Violation Date: 02-22-2019  
Citation: HSC 6.95 25508(a)(1) - California Health and Safety Code, Chapter 6.95, Section(s) 25508(a)(1)  
Violation Description: Failure to annually review and electronically certify that the business plan is complete and accurate on or before the annual due date.  
Violation Notes: Not reported  
Violation Division: Burbank Fire Department  
Violation Program: HMRRP  
Violation Source: CERS,

Site ID: 58913  
Site Name: PROCESS CONTROL LABS  
Violation Date: 02-22-2019  
Citation: 22 CCR 45 67450.11(d)(3) - California Code of Regulations, Title 22,

Map ID  
Direction  
Distance  
Elevation

MAP FINDINGS

Site

Database(s)

EDR ID Number  
EPA ID Number

PROCESS CONTROL LABS (Continued)

S113135902

Violation Description: Chapter 45, Section(s) 67450.11(d)(3)  
Failure of the generator to meet the specified requirement while treating cyanide waste solutions under Permit by Rule.

Violation Notes: OBSERVATION: The Generator failed to meet all of the requirements for treating cyanide-containing aqueous wastes. The Generator shall: treat HW that is generated onsite, the treatment of the waste is not regulated under RCRA, the waste is not reactive pursuant to section 66261.23 or extremely hazardous pursuant to sections 66261.107 or 66261.110, the HW is hazardous because it contains cyanide or a combination of cyanide and metals, the treatment is conducted solely for the purpose of treating cyanide-containing wastes. The only treatment technologies used are the ones listed in this section for the waste stream(s) eligible to be treated, the treatment is only conducted for the purpose of treating eligible constituent(s), all treatment is conducted in tanks or containers and all discharges to air comply with federal, state, and local air pollution control requirements. Cyanide-containing wastes eligible for treatment are: aqueous wastes generated by rinsing work pieces and [Truncated]

Violation Division: Los Angeles County Fire Department  
Violation Program: PBR  
Violation Source: CERS,

Site ID: 58913  
Site Name: PROCESS CONTROL LABS  
Violation Date: 02-22-2019  
Citation: HSC 6.95 25508(a)(1) - California Health and Safety Code, Chapter 6.95, Section(s) 25508(a)(1)

Violation Description: Failure to complete and electronically submit hazardous material inventory information for all reportable hazardous materials on site at or above reportable quantities.

Violation Notes: Not reported

Violation Division: Burbank Fire Department  
Violation Program: HMRRP  
Violation Source: CERS,

Site ID: 58913  
Site Name: PROCESS CONTROL LABS  
Violation Date: 01-25-2022  
Citation: 22 CCR 12 66262.34(f) - California Code of Regulations, Title 22, Chapter 12, Section(s) 66262.34(f)

Violation Description: Failure to label stationary hazardous waste tanks as "hazardous waste" and mark with an accumulation start date.

Violation Notes: OBSERVATION: The acid neutralization tank was observed without a label. CORRECTIVE ACTION: Submit a photo to the CUPA demonstrating that the acid neutralization tank has been properly labeled.

Violation Division: Los Angeles County Fire Department  
Violation Program: HWLQG  
Violation Source: CERS,

Site ID: 58913  
Site Name: PROCESS CONTROL LABS  
Violation Date: 09-14-2017  
Citation: HSC 6.5 25201.5(d)(6) - California Health and Safety Code, Chapter 6.5, Section(s) 25201.5(d)(6)

Violation Description: Failure of the generator to prepare and maintain onsite, for a period of three years, the following: (1) adequate records to demonstrate compliance with all applicable pretreatment standards and discharge

Map ID  
Direction  
Distance  
Elevation

MAP FINDINGS

Site

Database(s)

EDR ID Number  
EPA ID Number

PROCESS CONTROL LABS (Continued)

S113135902

Violation Notes: requirements issued by the agency operating the POTW; (2) records of the dates, concentrations, amounts, and types of waste treated; and (3) written operating instructions. Returned to compliance on 02/22/2019. OBSERVATION: Records for conducting hazardous waste treatment were not maintained onsite for three years. No records of Chrome reduction waste treatment. CORRECTIVE ACTION: Begin maintaining records for hazardous waste treatment and ensure that they are kept onsite for three years. Submit copies of these records to the CUPA.

Violation Division: Los Angeles County Fire Department  
Violation Program: CE  
Violation Source: CERS,

Site ID: 58913  
Site Name: PROCESS CONTROL LABS  
Violation Date: 09-14-2017  
Citation: HSC 6.5 25201.5(d)(5) - California Health and Safety Code, Chapter 6.5, Section(s) 25201.5(d)(5)

Violation Description: Failure to prepare, implement, and maintain onsite, for three years at the facility, a treatment system inspection program and log of inspections conducted.

Violation Notes: Returned to compliance on 02/22/2019. OBSERVATION: Records for scheduling and logging inspections for the hazardous waste treatment system were not maintained onsite for three years. CORRECTIVE ACTION: Begin maintaining records for scheduling and logging inspections for the hazardous waste treatment system and ensure that they are kept onsite for three years. Submit copies of these records and inspections to the CUPA.

Violation Division: Los Angeles County Fire Department  
Violation Program: CE  
Violation Source: CERS,

Site ID: 58913  
Site Name: PROCESS CONTROL LABS  
Violation Date: 09-14-2017  
Citation: HSC 6.5 25200.3(e) - California Health and Safety Code, Chapter 6.5, Section(s) 25200.3(e)

Violation Description: Failure to submit the signature page for the onsite treatment notification.

Violation Notes: Returned to compliance on 02/22/2019. OBSERVATION: A notification for treating hazardous waste onsite has not been submitted to the CUPA. No person may treat hazardous waste onsite without submitting notification sixty (60) days prior to beginning the first treatment of hazardous waste. Hydrochloric acid neutralization. CORRECTIVE ACTION: Immediately submit the required hazardous waste treatment notification to the CUPA for review.

Violation Division: Los Angeles County Fire Department  
Violation Program: CA  
Violation Source: CERS,

Site ID: 58913  
Site Name: PROCESS CONTROL LABS  
Violation Date: 02-22-2019  
Citation: 22 CCR 45 67450.11(d)(4)(C) - California Code of Regulations, Title 22, Chapter 45, Section(s) 67450.11(d)(4)(C)

Violation Description: Failure of the owners or operators treating cyanide waste solutions to implement best management practices (BMP) to reduce waste generation,

Map ID  
Direction  
Distance  
Elevation

MAP FINDINGS

Site

Database(s)

EDR ID Number  
EPA ID Number

PROCESS CONTROL LABS (Continued)

S113135902

Violation Notes: and minimize or eliminate releases to work areas and the environment. OBSERVATION: The owners or operators of the treatment unit failed to reduce the generation of cyanide-containing wastes. The owners or operators of all sites or facilities subject to subsection (d) shall implement the following to reduce waste generation and minimize or eliminate releases to work areas and the environment: use holding racks and/or drain boards between all process and rinse tanks to contain plating drag-out, rinse solution drag-out, and return drag-out solutions to process tanks, use countercurrent rinsing to reduce water use and wastewater generation when multiple sequential rinse tanks are used, at a minimum, every four (4) years, review the use of cyanide-containing process baths to determine if a non-cyanide alternative with equivalent results is available as part of: the Source Reduction Evaluation Review and Plan pursuant to HSC section 25244.19, an Environmental Management System or an environmental performance evaluation plan. Provide initial and [Truncated]

Violation Division: Los Angeles County Fire Department  
Violation Program: PBR  
Violation Source: CERS,

Site ID: 58913  
Site Name: PROCESS CONTROL LABS  
Violation Date: 07-01-2022  
Citation: 22 CCR 45 67450.3(c)(10) - California Code of Regulations, Title 22, Chapter 45, Section(s) 67450.3(c)(10)

Violation Description: Failure of the owner or operator of a fixed treatment unit (FTU), upon request by the CUPA or authorized agency, to prepare, and submit to CUPA a complete annual report detailing treatment activities conducted during the calendar year preceding the request.

Violation Notes: Returned to compliance on 08/26/2022. OBSERVATION: An Annual Report for each fixed treatment unit (FTU) which performed treatment during the calendar year has not been submitted to the CUPA. The Owner/Operator of a FTU shall submit an Annual Report which includes all of the required information listed in this section. CORRECTIVE ACTION: Immediately submit the required Annual Report information to the CUPA.

Violation Division: Los Angeles County Fire Department  
Violation Program: PBR  
Violation Source: CERS,

Evaluation:  
Eval General Type: Compliance Evaluation Inspection  
Eval Date: 01-25-2022  
Violations Found: Yes  
Eval Type: Routine done by local agency  
Eval Notes: Completed by inspector J Sorowice in conjunction with LACoFD Hazardous Waste inspector Chris Chang.

Eval Division: Burbank Fire Department  
Eval Program: HMRRP  
Eval Source: CERS,

Eval General Type: Compliance Evaluation Inspection  
Eval Date: 01-25-2022  
Violations Found: Yes  
Eval Type: Routine done by local agency  
Eval Notes: Javier Oliveros  
Eval Division: Los Angeles County Fire Department

Map ID  
Direction  
Distance  
Elevation

MAP FINDINGS

Site

Database(s)

EDR ID Number  
EPA ID Number

**PROCESS CONTROL LABS (Continued)**

**S113135902**

Eval Program: HWLQG  
Eval Source: CERS,

Eval General Type: Compliance Evaluation Inspection  
Eval Date: 02-22-2019  
Violations Found: Yes  
Eval Type: Routine done by local agency  
Eval Notes: Javier Oliveros  
Eval Division: Los Angeles County Fire Department  
Eval Program: HWLQG  
Eval Source: CERS,

Eval General Type: Other/Unknown  
Eval Date: 03-17-2023  
Violations Found: No  
Eval Type: Other, not routine, done by local agency  
Eval Notes: No response since 2/2/23 AEO Hearing.  
Eval Division: Los Angeles County Fire Department  
Eval Program: CE  
Eval Source: CERS,

Eval General Type: Other/Unknown  
Eval Date: 03-17-2023  
Violations Found: No  
Eval Type: Other, not routine, done by local agency  
Eval Notes: No response since 2/2/23 AEO Hearing.  
Eval Division: Los Angeles County Fire Department  
Eval Program: HW  
Eval Source: CERS,

Eval General Type: Other/Unknown  
Eval Date: 04-14-2022  
Violations Found: No  
Eval Type: Other, not routine, done by local agency  
Eval Notes: No authorization issued.  
Eval Division: Los Angeles County Fire Department  
Eval Program: CE  
Eval Source: CERS,

Eval General Type: Other/Unknown  
Eval Date: 04-14-2022  
Violations Found: Yes  
Eval Type: Other, not routine, done by local agency  
Eval Notes: Javier Oliveros  
Eval Division: Los Angeles County Fire Department  
Eval Program: PBR  
Eval Source: CERS,

Eval General Type: Other/Unknown  
Eval Date: 04-28-2023  
Violations Found: Yes  
Eval Type: Other, not routine, done by local agency  
Eval Notes: Javier Oliveros  
Eval Division: Los Angeles County Fire Department  
Eval Program: PBR  
Eval Source: CERS,

Map ID  
Direction  
Distance  
Elevation

MAP FINDINGS

Site

Database(s)

EDR ID Number  
EPA ID Number

**PROCESS CONTROL LABS (Continued)**

**S113135902**

Eval General Type: Compliance Evaluation Inspection  
Eval Date: 05-31-2023  
Violations Found: Yes  
Eval Type: Routine done by local agency  
Eval Notes: Update CERS Business Plan submittal.  
Eval Division: Burbank Fire Department  
Eval Program: HMRRP  
Eval Source: CERS,

Eval General Type: Other/Unknown  
Eval Date: 07-01-2022  
Violations Found: No  
Eval Type: Other, not routine, done by local agency  
Eval Notes: Javier Oliveros  
Eval Division: Los Angeles County Fire Department  
Eval Program: CA  
Eval Source: CERS,

Eval General Type: Other/Unknown  
Eval Date: 07-01-2022  
Violations Found: No  
Eval Type: Other, not routine, done by local agency  
Eval Notes: Javier Oliveros  
Eval Division: Los Angeles County Fire Department  
Eval Program: HW  
Eval Source: CERS,

Eval General Type: Other/Unknown  
Eval Date: 07-01-2022  
Violations Found: Yes  
Eval Type: Other, not routine, done by local agency  
Eval Notes: Javier Oliveros  
Eval Division: Los Angeles County Fire Department  
Eval Program: PBR  
Eval Source: CERS,

Eval General Type: Other/Unknown  
Eval Date: 08-26-2022  
Violations Found: Yes  
Eval Type: Other, not routine, done by local agency  
Eval Notes: Javier Oliveros  
Eval Division: Los Angeles County Fire Department  
Eval Program: PBR  
Eval Source: CERS,

Eval General Type: Compliance Evaluation Inspection  
Eval Date: 09-04-2014  
Violations Found: Yes  
Eval Type: Routine done by local agency  
Eval Notes: Javier Oliveros  
Eval Division: Los Angeles County Fire Department  
Eval Program: HW  
Eval Source: CERS,

Eval General Type: Other/Unknown  
Eval Date: 10-25-2022  
Violations Found: No



Map ID  
Direction  
Distance  
Elevation

MAP FINDINGS

Site

Database(s)

EDR ID Number  
EPA ID Number

PROCESS CONTROL LABS (Continued)

S113135902

Eval Type: Other, not routine, done by local agency  
Eval Notes: No compliance activity. Pending their consultants CDMS for compliance resolution.

Eval Division: Los Angeles County Fire Department  
Eval Program: CE  
Eval Source: CERS,

Eval General Type: Other/Unknown  
Eval Date: 10-25-2022  
Violations Found: No  
Eval Type: Other, not routine, done by local agency  
Eval Notes: No compliance activity. Pending their consultants CDMS for compliance resolution.

Eval Division: Los Angeles County Fire Department  
Eval Program: HW  
Eval Source: CERS,

Eval General Type: Other/Unknown  
Eval Date: 10-25-2022  
Violations Found: No  
Eval Type: Other, not routine, done by local agency  
Eval Notes: No compliance activity. Pending their consultants CDMS for compliance resolution.

Eval Division: Los Angeles County Fire Department  
Eval Program: PBR  
Eval Source: CERS,

Eval General Type: Compliance Evaluation Inspection  
Eval Date: 01-25-2022  
Violations Found: Yes  
Eval Type: Routine done by local agency  
Eval Notes: Javier Oliveros

Eval Division: Los Angeles County Fire Department  
Eval Program: CE  
Eval Source: CERS,

Eval General Type: Compliance Evaluation Inspection  
Eval Date: 02-22-2019  
Violations Found: Yes  
Eval Type: Routine done by local agency  
Eval Notes: Javier Oliveros

Eval Division: Los Angeles County Fire Department  
Eval Program: CE  
Eval Source: CERS,

Eval General Type: Other/Unknown  
Eval Date: 03-17-2023  
Violations Found: No  
Eval Type: Other, not routine, done by local agency  
Eval Notes: No response since 2/2/23 AEO Hearing.

Eval Division: Los Angeles County Fire Department  
Eval Program: CA  
Eval Source: CERS,

Eval General Type: Other/Unknown  
Eval Date: 09-08-2023  
Violations Found: No

Map ID  
Direction  
Distance  
Elevation

MAP FINDINGS

Site

Database(s)

EDR ID Number  
EPA ID Number

PROCESS CONTROL LABS (Continued)

S113135902

Eval Type: Other, not routine, done by local agency  
Eval Notes: Pending CA CERS review.  
Eval Division: Los Angeles County Fire Department  
Eval Program: CA  
Eval Source: CERS,

Eval General Type: Other/Unknown  
Eval Date: 09-08-2023  
Violations Found: No  
Eval Type: Other, not routine, done by local agency  
Eval Notes: Related PBR and CA treatment documents uploaded and submitted in CERS 9/8/23, NOVs abated.  
Eval Division: Los Angeles County Fire Department  
Eval Program: PBR  
Eval Source: CERS,

Eval General Type: Compliance Evaluation Inspection  
Eval Date: 09-14-2017  
Violations Found: Yes  
Eval Type: Routine done by local agency  
Eval Notes: Javier Oliveros  
Eval Division: Los Angeles County Fire Department  
Eval Program: CA  
Eval Source: CERS,

Eval General Type: Other/Unknown  
Eval Date: 10-25-2022  
Violations Found: No  
Eval Type: Other, not routine, done by local agency  
Eval Notes: No compliance activity. Pending their consultants CDMS for compliance resolution.  
Eval Division: Los Angeles County Fire Department  
Eval Program: CA  
Eval Source: CERS,

Eval General Type: Compliance Evaluation Inspection  
Eval Date: 11-04-2015  
Violations Found: No  
Eval Type: Routine done by local agency  
Eval Notes: Inspection by K. Kacmar. No HMRRP violations.  
Eval Division: Burbank Fire Department  
Eval Program: HMRRP  
Eval Source: CERS,

Eval General Type: Compliance Evaluation Inspection  
Eval Date: 02-22-2019  
Violations Found: Yes  
Eval Type: Routine done by local agency  
Eval Notes: Hazmat inspection completed. (4) HMRRP violations noted.  
Eval Division: Burbank Fire Department  
Eval Program: HMRRP  
Eval Source: CERS,

Eval General Type: Other/Unknown  
Eval Date: 03-17-2023  
Violations Found: No  
Eval Type: Other, not routine, done by local agency

Map ID  
Direction  
Distance  
Elevation

MAP FINDINGS

Site

Database(s)

EDR ID Number  
EPA ID Number

**PROCESS CONTROL LABS (Continued)**

**S113135902**

Eval Notes: No response since 2/2/23 AEO Hearing.  
Eval Division: Los Angeles County Fire Department  
Eval Program: PBR  
Eval Source: CERS,

Eval General Type: Other/Unknown  
Eval Date: 05-25-2023  
Violations Found: No  
Eval Type: Other, not routine, done by local agency  
Eval Notes: Last CERS submittal 3/2/23, no update to address NOV's.  
Eval Division: Los Angeles County Fire Department  
Eval Program: HW  
Eval Source: CERS,

Eval General Type: Other/Unknown  
Eval Date: 07-01-2022  
Violations Found: No  
Eval Type: Other, not routine, done by local agency  
Eval Notes: Javier Oliveros  
Eval Division: Los Angeles County Fire Department  
Eval Program: CE  
Eval Source: CERS,

Eval General Type: Other/Unknown  
Eval Date: 08-26-2022  
Violations Found: No  
Eval Type: Other, not routine, done by local agency  
Eval Notes: Not reported  
Eval Division: Los Angeles County Fire Department  
Eval Program: CA  
Eval Source: CERS,

Eval General Type: Other/Unknown  
Eval Date: 09-08-2023  
Violations Found: No  
Eval Type: Other, not routine, done by local agency  
Eval Notes: Tank assessment report by Chemical Data Management Systems, operator signed 9/8/23.  
Eval Division: Los Angeles County Fire Department  
Eval Program: HW  
Eval Source: CERS,

Eval General Type: Compliance Evaluation Inspection  
Eval Date: 09-14-2017  
Violations Found: Yes  
Eval Type: Routine done by local agency  
Eval Notes: Javier Oliveros  
Eval Division: Los Angeles County Fire Department  
Eval Program: PBR  
Eval Source: CERS,

Eval General Type: Compliance Evaluation Inspection  
Eval Date: 01-25-2022  
Violations Found: Yes  
Eval Type: Routine done by local agency  
Eval Notes: Javier Oliveros  
Eval Division: Los Angeles County Fire Department

Map ID  
Direction  
Distance  
Elevation

MAP FINDINGS

Site

Database(s)

EDR ID Number  
EPA ID Number

PROCESS CONTROL LABS (Continued)

S113135902

Eval Program: CA  
Eval Source: CERS,

Eval General Type: Compliance Evaluation Inspection  
Eval Date: 01-25-2022  
Violations Found: Yes  
Eval Type: Routine done by local agency  
Eval Notes: Javier Oliveros  
Eval Division: Los Angeles County Fire Department  
Eval Program: PBR  
Eval Source: CERS,

Eval General Type: Compliance Evaluation Inspection  
Eval Date: 02-22-2019  
Violations Found: Yes  
Eval Type: Routine done by local agency  
Eval Notes: Javier Oliveros  
Eval Division: Los Angeles County Fire Department  
Eval Program: CA  
Eval Source: CERS,

Eval General Type: Compliance Evaluation Inspection  
Eval Date: 02-22-2019  
Violations Found: Yes  
Eval Type: Routine done by local agency  
Eval Notes: Javier Oliveros  
Eval Division: Los Angeles County Fire Department  
Eval Program: PBR  
Eval Source: CERS,

Eval General Type: Other/Unknown  
Eval Date: 04-14-2022  
Violations Found: No  
Eval Type: Other, not routine, done by local agency  
Eval Notes: Table to clean, related NOV abated. Re-inspection fee notice delivered.  
Eval Division: Los Angeles County Fire Department  
Eval Program: HW  
Eval Source: CERS,

Eval General Type: Other/Unknown  
Eval Date: 08-26-2022  
Violations Found: No  
Eval Type: Other, not routine, done by local agency  
Eval Notes: Not reported  
Eval Division: Los Angeles County Fire Department  
Eval Program: CE  
Eval Source: CERS,

Eval General Type: Other/Unknown  
Eval Date: 08-26-2022  
Violations Found: No  
Eval Type: Other, not routine, done by local agency  
Eval Notes: Not reported  
Eval Division: Los Angeles County Fire Department  
Eval Program: HW  
Eval Source: CERS,

Map ID  
Direction  
Distance  
Elevation

MAP FINDINGS

Site

Database(s)

EDR ID Number  
EPA ID Number

**PROCESS CONTROL LABS (Continued)**

**S113135902**

Eval General Type: Compliance Evaluation Inspection  
Eval Date: 09-04-2014  
Violations Found: Yes  
Eval Type: Routine done by local agency  
Eval Notes: Javier Oliveros granted consent to inspect  
Eval Division: Los Angeles County Fire Department  
Eval Program: PBR  
Eval Source: CERS,

Eval General Type: Other/Unknown  
Eval Date: 09-08-2023  
Violations Found: No  
Eval Type: Other, not routine, done by local agency  
Eval Notes: Pending CESQT CERS review.  
Eval Division: Los Angeles County Fire Department  
Eval Program: CE  
Eval Source: CERS,

Eval General Type: Compliance Evaluation Inspection  
Eval Date: 09-14-2017  
Violations Found: Yes  
Eval Type: Routine done by local agency  
Eval Notes: Javier Oliveros  
Eval Division: Los Angeles County Fire Department  
Eval Program: CE  
Eval Source: CERS,

Eval General Type: Other/Unknown  
Eval Date: 12-10-2014  
Violations Found: Yes  
Eval Type: Other, not routine, done by local agency  
Eval Notes: CERS submittal has not been submitted for the FY 2014-15  
Eval Division: Burbank Fire Department  
Eval Program: HMRRP  
Eval Source: CERS,

Enforcement Action:  
Site ID: 58913  
Site Name: PROCESS CONTROL LABS  
Site Address: 2520 N ONTARIO ST # D  
Site City: BURBANK  
Site Zip: 91504  
Enf Action Date: 07-13-2022  
Enf Action Type: AEO - Unified Program  
Enf Action Description: Administrative Enforcement Order Based on the Unified Program Statute  
Enf Action Notes: Fines/Penalties Assessed: \$5,000.00. On January 25, 2022, HHMD Inspector Chang conducted a routine inspection at Process Control Laboratory. The inspector observed three Class I violations. A Notice of Violation was issued and an Administrative Enforcement case was initiated for failure of the following: 22 CCR 12 66262.34(a)(1); 22 CCR 15 66265.192(a), HSC 6.5 25201(a), and 22 CCR 45 67450.3(c)(10). On February 2, 2023, company representatives participated in the settlement conference. All parties mutually agreed to a penalty in the amount of \$5,000.00.  
Enf Action Division: Los Angeles County Fire Department  
Enf Action Program: CA  
Enf Action Source: CERS,

Map ID  
Direction  
Distance  
Elevation

MAP FINDINGS

Site

Database(s)

EDR ID Number  
EPA ID Number

**PROCESS CONTROL LABS (Continued)**

**S113135902**

Site ID: 58913  
Site Name: PROCESS CONTROL LABS  
Site Address: 2520 N ONTARIO ST # D  
Site City: BURBANK  
Site Zip: 91504  
Enf Action Date: 07-13-2022  
Enf Action Type: AEO - Unified Program  
Enf Action Description: Administrative Enforcement Order Based on the Unified Program Statute  
Enf Action Notes: Fines/Penalties Assessed: \$5,000.00. On January 25, 2022, HHMD Inspector Chang conducted a routine inspection at Process Control Laboratory. The inspector observed three Class I violations. A Notice of Violation was issued and an Administrative Enforcement case was initiated for failure of the following: 22 CCR 12 66262.34(a)(1); 22 CCR 15 66265.192(a), HSC 6.5 25201(a), and 22 CCR 45 67450.3(c)(10). On February 2, 2023, company representatives participated in the settlement conference. All parties mutually agreed to a penalty in the amount of \$5,000.00.  
  
Enf Action Division: Los Angeles County Fire Department  
Enf Action Program: CE  
Enf Action Source: CERS,

Site ID: 58913  
Site Name: PROCESS CONTROL LABS  
Site Address: 2520 N ONTARIO ST # D  
Site City: BURBANK  
Site Zip: 91504  
Enf Action Date: 07-13-2022  
Enf Action Type: AEO - Unified Program  
Enf Action Description: Administrative Enforcement Order Based on the Unified Program Statute  
Enf Action Notes: Fines/Penalties Assessed: \$5,000.00. On January 25, 2022, HHMD Inspector Chang conducted a routine inspection at Process Control Laboratory. The inspector observed three Class I violations. A Notice of Violation was issued and an Administrative Enforcement case was initiated for failure of the following: 22 CCR 12 66262.34(a)(1); 22 CCR 15 66265.192(a), HSC 6.5 25201(a), and 22 CCR 45 67450.3(c)(10). On February 2, 2023, company representatives participated in the settlement conference. All parties mutually agreed to a penalty in the amount of \$5,000.00.  
  
Enf Action Division: Los Angeles County Fire Department  
Enf Action Program: PBR  
Enf Action Source: CERS,

Site ID: 58913  
Site Name: PROCESS CONTROL LABS  
Site Address: 2520 N ONTARIO ST # D  
Site City: BURBANK  
Site Zip: 91504  
Enf Action Date: 08-24-2015  
Enf Action Type: Referral to County Council or City Attorney  
Enf Action Description: Referral to County Council or City Attorney  
Enf Action Notes: Fines/Penalties Assessed: \$485.00.  
Enf Action Division: Burbank Fire Department  
Enf Action Program: HMRRP  
Enf Action Source: CERS,

Affiliation:  
Affiliation Type Desc: Identification Signer

Map ID  
Direction  
Distance  
Elevation

MAP FINDINGS

Site

Database(s)

EDR ID Number  
EPA ID Number

**PROCESS CONTROL LABS (Continued)**

**S113135902**

Entity Name: JAVIER OLIVEROS  
Entity Title: General Manager  
Affiliation Address: Not reported  
Affiliation City: Not reported  
Affiliation State: Not reported  
Affiliation Country: Not reported  
Affiliation Zip: Not reported  
Affiliation Phone: ,

Affiliation Type Desc: Parent Corporation  
Entity Name: PROCESS CONTROL LABS  
Entity Title: Not reported  
Affiliation Address: Not reported  
Affiliation City: Not reported  
Affiliation State: Not reported  
Affiliation Country: Not reported  
Affiliation Zip: Not reported  
Affiliation Phone: ,

Affiliation Type Desc: Document Preparer  
Entity Name: Bryce Bastian, Chemical Data Management Systems  
Entity Title: Not reported  
Affiliation Address: Not reported  
Affiliation City: Not reported  
Affiliation State: Not reported  
Affiliation Country: Not reported  
Affiliation Zip: Not reported  
Affiliation Phone: ,

Affiliation Type Desc: Environmental Contact  
Entity Name: JAVIER OLIVEROS  
Entity Title: Not reported  
Affiliation Address: 2520 N. Ontario Street, Unit D  
Affiliation City: BURBANK  
Affiliation State: CA  
Affiliation Country: Not reported  
Affiliation Zip: 91504  
Affiliation Phone: ,

Affiliation Type Desc: Onsite Treatment Unit Owner Operator  
Entity Name: Javier Oliveros  
Entity Title: MANAGER  
Affiliation Address: Not reported  
Affiliation City: Not reported  
Affiliation State: Not reported  
Affiliation Country: Not reported  
Affiliation Zip: Not reported  
Affiliation Phone: ,

Affiliation Type Desc: CUPA District  
Entity Name: Los Angeles County Fire  
Entity Title: Not reported  
Affiliation Address: 5825 Rickenbacker Road  
Affiliation City: Commerce  
Affiliation State: CA  
Affiliation Country: Not reported  
Affiliation Zip: 90040-3027

Map ID  
Direction  
Distance  
Elevation

MAP FINDINGS

Site

Database(s)

EDR ID Number  
EPA ID Number

**PROCESS CONTROL LABS (Continued)**

**S113135902**

Affiliation Phone: (323) 890-4000,

Affiliation Type Desc: Facility Mailing Address  
Entity Name: Mailing Address  
Entity Title: Not reported  
Affiliation Address: 2520 N. Ontario Street, Unit D  
Affiliation City: BURBANK  
Affiliation State: CA  
Affiliation Country: Not reported  
Affiliation Zip: 91504  
Affiliation Phone: ,

Affiliation Type Desc: Property Owner  
Entity Name: Dover Management  
Entity Title: Not reported  
Affiliation Address: PO Box 2390  
Affiliation City: Toluca Lake  
Affiliation State: CA  
Affiliation Country: United States  
Affiliation Zip: 91610  
Affiliation Phone: (818) 843-5200,

Affiliation Type Desc: Legal Owner  
Entity Name: Process Control Laboratory, inc.  
Entity Title: Not reported  
Affiliation Address: 2520 N. Ontario Street, Unit D  
Affiliation City: BURBANK  
Affiliation State: CA  
Affiliation Country: United States  
Affiliation Zip: 91504  
Affiliation Phone: (626) 665-9636,

Affiliation Type Desc: Operator  
Entity Name: JAVIER OLIVEROS  
Entity Title: Not reported  
Affiliation Address: Not reported  
Affiliation City: Not reported  
Affiliation State: Not reported  
Affiliation Country: Not reported  
Affiliation Zip: Not reported  
Affiliation Phone: (818) 840-8056,

Name: AMERICAN FINE ARTS FOUNDRY INC  
Address: 2520 N ONTARIO ST  
City,State,Zip: BURBANK, CA 91504  
Site ID: 90047  
CERS ID: 10230202  
CERS Description: Chemical Storage Facilities

Violations:  
Site ID: 90047  
Site Name: American Fine Arts Foundry Inc  
Violation Date: 01-26-2022  
Citation: 40 CFR 1 265.173 - U.S. Code of Federal Regulations, Title 40, Chapter 1, Section(s) 265.173  
Violation Description: Failure to meet the following container management requirements:  
(a) A container holding hazardous waste must



Map ID  
Direction  
Distance  
Elevation

MAP FINDINGS

Site

Database(s)

EDR ID Number  
EPA ID Number

**PROCESS CONTROL LABS (Continued)**

**S113135902**

always be closed during storage, except when it is necessary to add or remove waste. (b) A container holding hazardous waste must not be opened, handled, or stored in a manner which may rupture the container or cause it to leak.

Violation Notes: Returned to compliance on 03/11/2022. OBSERVATION: 3x55 gal drums of metal slag located in the back of the shop was observed open. Drums over filled, not closed. CORRECTIVE ACTION: Submit photos to the CUPA demonstrating that the container listed above has been properly closed.

Violation Division: Los Angeles County Fire Department  
Violation Program: HW  
Violation Source: CERS,

Site ID: 90047  
Site Name: American Fine Arts Foundry Inc  
Violation Date: 01-26-2022  
Citation: 22 CCR 12 66262.34(f) - California Code of Regulations, Title 22, Chapter 12, Section(s) 66262.34(f)

Violation Description: Failure to properly label hazardous waste accumulation containers and portable tanks with the following requirements: "Hazardous Waste", name and address of the generator, physical and chemical characteristics of the Hazardous Waste, and starting accumulation date.

Violation Notes: Returned to compliance on 03/11/2022. OBSERVATION: 3x55 gal drums of metal slag located in the back of the shop was observed without a hazardous waste label. CORRECTIVE ACTION: Submit a photo to the CUPA demonstrating that the container listed above has been properly labeled.

Violation Division: Los Angeles County Fire Department  
Violation Program: HW  
Violation Source: CERS,

Evaluation:

Eval General Type: Compliance Evaluation Inspection  
Eval Date: 03-21-2019  
Violations Found: No  
Eval Type: Routine done by local agency  
Eval Notes: Angel Meza  
Eval Division: Los Angeles County Fire Department  
Eval Program: HW  
Eval Source: CERS,

Eval General Type: Compliance Evaluation Inspection  
Eval Date: 06-03-2022  
Violations Found: No  
Eval Type: Routine done by local agency  
Eval Notes: No HMRRP violations cited.  
Eval Division: Burbank Fire Department  
Eval Program: HMRRP  
Eval Source: CERS,

Eval General Type: Compliance Evaluation Inspection  
Eval Date: 11-05-2014  
Violations Found: No  
Eval Type: Routine done by local agency  
Eval Notes: Inspection by JM and KK, no violations found  
Eval Division: Burbank Fire Department

Map ID  
Direction  
Distance  
Elevation

MAP FINDINGS

Site

Database(s)

EDR ID Number  
EPA ID Number

PROCESS CONTROL LABS (Continued)

S113135902

Eval Program: HMRRP  
Eval Source: CERS,

Eval General Type: Compliance Evaluation Inspection  
Eval Date: 01-26-2022  
Violations Found: Yes  
Eval Type: Routine done by local agency  
Eval Notes: Angel Meza  
Eval Division: Los Angeles County Fire Department  
Eval Program: HW  
Eval Source: CERS,

Eval General Type: Compliance Evaluation Inspection  
Eval Date: 12-12-2017  
Violations Found: No  
Eval Type: Routine done by local agency  
Eval Notes: Hazardous materials inspection completed. No HMRRP violations noted.  
Eval Division: Burbank Fire Department  
Eval Program: HMRRP  
Eval Source: CERS,

Eval General Type: Other/Unknown  
Eval Date: 03-11-2022  
Violations Found: No  
Eval Type: Other, not routine, done by local agency  
Eval Notes: Drums closed and labeled, NOVs abated.  
Eval Division: Los Angeles County Fire Department  
Eval Program: HW  
Eval Source: CERS,

Affiliation:

Affiliation Type Desc: CUPA District  
Entity Name: Los Angeles County Fire  
Entity Title: Not reported  
Affiliation Address: 5825 Rickenbacker Road  
Affiliation City: Commerce  
Affiliation State: CA  
Affiliation Country: Not reported  
Affiliation Zip: 90040-3027  
Affiliation Phone: (323) 890-4000,

Affiliation Type Desc: Document Preparer  
Entity Name: Brett Barney  
Entity Title: Not reported  
Affiliation Address: Not reported  
Affiliation City: Not reported  
Affiliation State: Not reported  
Affiliation Country: Not reported  
Affiliation Zip: Not reported  
Affiliation Phone: ,

Affiliation Type Desc: Legal Owner  
Entity Name: American Fine Arts Foundry Inc.  
Entity Title: Not reported  
Affiliation Address: 2520 ONTARIO ST, Suite A  
Affiliation City: BURBANK  
Affiliation State: CA

Map ID  
Direction  
Distance  
Elevation

MAP FINDINGS

Site

Database(s)

EDR ID Number  
EPA ID Number

**PROCESS CONTROL LABS (Continued)**

**S113135902**

Affiliation Country: United States  
Affiliation Zip: 91504  
Affiliation Phone: (818) 848-7593,

Affiliation Type Desc: Environmental Contact  
Entity Name: Angel Meza  
Entity Title: Not reported  
Affiliation Address: 2520 N. Ontario Street  
Affiliation City: BURBANK  
Affiliation State: CA  
Affiliation Country: Not reported  
Affiliation Zip: 91504  
Affiliation Phone: ,

Affiliation Type Desc: Identification Signer  
Entity Name: Brett Barney  
Entity Title: President  
Affiliation Address: Not reported  
Affiliation City: Not reported  
Affiliation State: Not reported  
Affiliation Country: Not reported  
Affiliation Zip: Not reported  
Affiliation Phone: ,

Affiliation Type Desc: Operator  
Entity Name: American Fine Arts Foundry Inc.  
Entity Title: Not reported  
Affiliation Address: Not reported  
Affiliation City: Not reported  
Affiliation State: Not reported  
Affiliation Country: Not reported  
Affiliation Zip: Not reported  
Affiliation Phone: (818) 848-7593,

Affiliation Type Desc: Facility Mailing Address  
Entity Name: Mailing Address  
Entity Title: Not reported  
Affiliation Address: 2520 N Ontario St, Suite A  
Affiliation City: Burbank  
Affiliation State: CA  
Affiliation Country: Not reported  
Affiliation Zip: 91504  
Affiliation Phone: ,

Affiliation Type Desc: Parent Corporation  
Entity Name: AFA Foundry  
Entity Title: Not reported  
Affiliation Address: Not reported  
Affiliation City: Not reported  
Affiliation State: Not reported  
Affiliation Country: Not reported  
Affiliation Zip: Not reported  
Affiliation Phone: ,

MAP FINDINGS

Map ID			EDR ID Number
Direction			EPA ID Number
Distance			
Elevation	Site	Database(s)	

<b>197</b> North 1/8-1/4 0.190 mi. 1004 ft.	<b>PROCESS CONTROL LABS</b> 2520 N ONTARIO ST BURBANK, CA 91504  Site 19 of 24 in cluster I	WIP	S107257197 N/A
---	---	-----	-------------------

<b>Relative:</b> Higher	WIP:
<b>Actual:</b> 681 ft.	Name: PROCESS CONTROL LABS Address: 2520 N Ontario St City,State,Zip: BURBANK, CA 91504 Region: 4 File Number: 104.0404 <b>File Status: Backlog</b> Staff: UNIDENTIFIED Facility Suite: D

<b>198</b> NNW 1/8-1/4 0.192 mi. 1014 ft.	<b>PROCESS CONTROL LABORATORIES</b>  BURBANK, CA  Site 20 of 24 in cluster I	PFAS ECHO	1027409156 N/A
---	--	-----------	-------------------

<b>Relative:</b> Higher	PFAS ECHO:
<b>Actual:</b> 681 ft.	Name: PROCESS CONTROL LABORATORIES Address: Not reported City,State,Zip: BURBANK, CA Latitude: 34.19785 Longitude: -118.34449 Count: 1 County: LOS ANGELES Status: Active Region: 09 Industry: Metal Coating ECHO Facility Report: <a href="https://echo.epa.gov/detailed-facility-report?fid=110002804760">https://echo.epa.gov/detailed-facility-report?fid=110002804760</a> Facility Percent Minority: 61.388 Facility Derived Tribes: - Facility Population: 7625.72 EPA Programs: RCRA Federal Facility: No Federal Agency: - Facility FIPS Code: 06037 Facility Indian Country Flag: N Facility Collection Method: ADDRESS MATCHING-HOUSE NUMBER Facility Derived HUC: 18070105 Facility Derived WBD: 180701050208 Facility Derived CD113: 28 Facility Derived CB2010: 060373105012009 Facility Major Flag: - Facility Active Flag: Y Facility Inspection Count: 0 Facility Date Last Inspection: - Facility Days Last Inspection: - Facility Informal Count: 0 Facility Date Last Informal Action: - Facility Formal Action Count: 0 Facility Date Last Formal Action: - Facility Total Penalties: 0 Facility Penalty Count: - Facility Date Last Penalty: - Facility Last Penalty AMT: -

Map ID  
 Direction  
 Distance  
 Elevation

MAP FINDINGS

Site

Database(s)

EDR ID Number  
 EPA ID Number

**PROCESS CONTROL LABORATORIES (Continued)**

**1027409156**

Facility QTRS With NC:	0
Facility Programs With SNC:	0
Facility Compliance Status:	No Violation Identified
Facility SNC Flag:	N
AIR Flag:	N
NPDES Flag:	N
SDWIS Flag:	N
RCRA Flag:	Y
TRI Flag:	N
GHG Flag:	N
AIR IDS:	-
CAA Permit Types:	-
CAA NAICS:	-
CAA SICS:	-
NPDES IDS:	-
CWA Permit Types:	-
CWA NAICS:	-
CWA SICS:	-
RCRA IDS:	CAD982402307
RCRA Permit Types:	SQG
RCRA NAICS:	332813
SDWA IDS:	-
SDWA System Types:	-
SDWA Compliance Status:	-
SDWA SNC Flag:	N
TRI IDS:	-
TRI Releases Transfers:	-
TRI On Site Releases:	-
TRI Off Site Transfers:	-
TRI Reporter:	-
Facility IMP Water Flag:	-
EJSCREEN Flag US:	Y
EJSCREEN Report:	<a href="https://ejscreen.epa.gov/mapper/mobile/EJSCREEN_mobile.aspx?geometry=%7B%22x%22:-118.34449,%22y%22:34.19785,%22spatialReference%22:%7B%22wkid%22:4326%7D%7D&amp;unit=9035&amp;areatype=&amp;areaid=&amp;basemap=streets&amp;distance=1">https://ejscreen.epa.gov/mapper/mobile/EJSCREEN_mobile.aspx?geometry=%7B%22x%22:-118.34449,%22y%22:34.19785,%22spatialReference%22:%7B%22wkid%22:4326%7D%7D&amp;unit=9035&amp;areatype=&amp;areaid=&amp;basemap=streets&amp;distance=1</a>

**H99**  
**NNE**  
 1/8-1/4  
 0.193 mi.  
 1020 ft.

**JIM HENSON CREATURE SHOP**  
**2829 BURTON AVE**  
**BURBANK, CA 91504**

**CERS HAZ WASTE S123536808**  
**N/A**

**Site 8 of 10 in cluster H**

**Relative:**  
**Higher**  
**Actual:**  
**674 ft.**

**CERS HAZ WASTE:**  
 Name: JIM HENSON CREATURE SHOP  
 Address: 2829 BURTON AVE  
 City,State,Zip: BURBANK, CA 91504  
 Site ID: 126156  
 CERS ID: 10229236  
 CERS Description: Hazardous Waste Generator

**Violations:**  
 Site ID: 126156  
 Site Name: JIM HENSON CREATURE SHOP  
 Violation Date: 01-12-2018  
 Citation: 22 CCR 12 66262.12 - California Code of Regulations, Title 22, Chapter 12, Section(s) 66262.12  
 Violation Description: Failure to obtain an Identification Number prior to treating, storing, disposing of, transporting or offering for transportation any

Map ID  
Direction  
Distance  
Elevation

MAP FINDINGS

Site

Database(s)

EDR ID Number  
EPA ID Number

**JIM HENSON CREATURE SHOP (Continued)**

**S123536808**

Violation Notes: hazardous waste.  
Returned to compliance on 05/29/2018. OBSERVATION: The generator has not obtained an active EPA ID number to manage hazardous waste. A hazardous waste generator shall not treat, store, dispose of, transport or offer for transportation, hazardous waste without an active EPA ID number. CORRECTIVE ACTION: Submit documentation to the CUPA demonstrating that you have obtained an EPA ID number.

Violation Division: Los Angeles County Fire Department  
Violation Program: HW  
Violation Source: CERS,

Site ID: 126156  
Site Name: JIM HENSON CREATURE SHOP  
Violation Date: 01-12-2018  
Citation: HSC 6.5 25201.16(f) - California Health and Safety Code, Chapter 6.5, Section(s) 25201.16(f)

Violation Description: Failure to comply with the applicable requirements related to accumulation and containment standards for universal waste aerosol cans.

Violation Notes: Returned to compliance on 09/03/2019. OBSERVATION: Universal waste aerosol cans were not found or not labeled with the type of waste stored. Containers used to store aerosol cans shall be labeled or marked with one of the following phrases: Universal Waste Aerosol Cans , Waste Aerosol Cans , or Used Aerosol Cans .  
CORRECTIVE ACTION: Immediately mark these containers and ensure that all containers of aerosol cans are marked in this manner. Submit documentation to the CUPA demonstrating what corrective actions were taken.

Violation Division: Los Angeles County Fire Department  
Violation Program: HW  
Violation Source: CERS,

Evaluation:

Eval General Type: Compliance Evaluation Inspection  
Eval Date: 03-11-2021  
Violations Found: No  
Eval Type: Routine done by local agency  
Eval Notes: Amy Smith  
Eval Division: Los Angeles County Fire Department  
Eval Program: HW  
Eval Source: CERS,

Eval General Type: Other/Unknown  
Eval Date: 05-29-2018  
Violations Found: No  
Eval Type: Other, not routine, done by local agency  
Eval Notes: Not reported  
Eval Division: Los Angeles County Fire Department  
Eval Program: HW  
Eval Source: CERS,

Eval General Type: Compliance Evaluation Inspection  
Eval Date: 03-31-2014  
Violations Found: No  
Eval Type: Routine done by local agency  
Eval Notes: Not reported  
Eval Division: Los Angeles County Fire Department

Map ID  
Direction  
Distance  
Elevation

MAP FINDINGS

Site

Database(s)

EDR ID Number  
EPA ID Number

**JIM HENSON CREATURE SHOP (Continued)**

**S123536808**

Eval Program: HW  
Eval Source: CERS,  
  
Eval General Type: Other/Unknown  
Eval Date: 08-30-2019  
Violations Found: No  
Eval Type: Other, not routine, done by local agency  
Eval Notes: Not reported  
Eval Division: Los Angeles County Fire Department  
Eval Program: HW  
Eval Source: CERS,  
  
Eval General Type: Compliance Evaluation Inspection  
Eval Date: 01-12-2018  
Violations Found: Yes  
Eval Type: Routine done by local agency  
Eval Notes: Amy Smith  
Eval Division: Los Angeles County Fire Department  
Eval Program: HW  
Eval Source: CERS,

Coordinates:  
Site ID: 126156  
Facility Name: JIM HENSON CREATURE SHOP  
Env Int Type Code: HWG  
Program ID: 10229236  
Coord Name: Not reported  
Ref Point Type Desc: Center of a facility or station.,  
Latitude: 34.197420  
Longitude: -118.340770

Affiliation:  
Affiliation Type Desc: Environmental Contact  
Entity Name: Amy Smith  
Entity Title: Not reported  
Affiliation Address: 2827 Burton Ave  
Affiliation City: Burbank  
Affiliation State: CA  
Affiliation Country: Not reported  
Affiliation Zip: 91504  
Affiliation Phone: ,  
  
Affiliation Type Desc: Parent Corporation  
Entity Name: JIM HENSON CREATURE SHOP  
Entity Title: Not reported  
Affiliation Address: Not reported  
Affiliation City: Not reported  
Affiliation State: Not reported  
Affiliation Country: Not reported  
Affiliation Zip: Not reported  
Affiliation Phone: ,  
  
Affiliation Type Desc: CUPA District  
Entity Name: Los Angeles County Fire  
Entity Title: Not reported  
Affiliation Address: 5825 Rickenbacker Road

Map ID  
 Direction  
 Distance  
 Elevation

MAP FINDINGS

Site

Database(s)

EDR ID Number  
 EPA ID Number

**JIM HENSON CREATURE SHOP (Continued)**

**S123536808**

Affiliation City: Commerce  
 Affiliation State: CA  
 Affiliation Country: Not reported  
 Affiliation Zip: 90040-3027  
 Affiliation Phone: (323) 890-4000,

Affiliation Type Desc: Facility Mailing Address  
 Entity Name: Mailing Address  
 Entity Title: Not reported  
 Affiliation Address: 2827 BURTON AVE  
 Affiliation City: BURBANK  
 Affiliation State: CA  
 Affiliation Country: Not reported  
 Affiliation Zip: 91504  
 Affiliation Phone: ,

Affiliation Type Desc: Legal Owner  
 Entity Name: THE JIM HENSON CO  
 Entity Title: Not reported  
 Affiliation Address: 1416 N LA BREA AVE  
 Affiliation City: HOLLYWOOD  
 Affiliation State: CA  
 Affiliation Country: United States  
 Affiliation Zip: 90028  
 Affiliation Phone: (818) 694-1475,

Affiliation Type Desc: Operator  
 Entity Name: Amy Smith  
 Entity Title: Not reported  
 Affiliation Address: Not reported  
 Affiliation City: Not reported  
 Affiliation State: Not reported  
 Affiliation Country: Not reported  
 Affiliation Zip: Not reported  
 Affiliation Phone: (818) 953-3030,

**H100**  
**NNE**  
**1/8-1/4**  
**0.193 mi.**  
**1020 ft.**

**THE JIM HENSON COMPANY INC**  
**2827 BURTON AVE**  
**BURBANK, CA 91504**

**RCRA NonGen / NLR**

**1027208719**  
**CAC003247163**

**Site 9 of 10 in cluster H**

**Relative:**  
**Higher**  
**Actual:**  
**674 ft.**

RCRA Listings:  
 Date Form Received by Agency: 20220426  
 Handler Name: The Jim Henson Company Inc  
 Handler Address: 2827 BURTON AVE  
 Handler City,State,Zip: BURBANK, CA 91504  
 EPA ID: CAC003172967  
 Contact Name: JIM HENSON STUDIO  
 Contact Address: 2827 BURTON AVE  
 Contact City,State,Zip: BURBANK, CA 91504  
 Contact Telephone: 323-687-1400  
 Contact Fax: Not reported  
 Contact Email: TERRI.KLICKA@NORTH-STATE.COM  
 Contact Title: Not reported  
 EPA Region: 09  
 Land Type: Not reported



Map ID  
 Direction  
 Distance  
 Elevation

MAP FINDINGS

Site

Database(s)

EDR ID Number  
 EPA ID Number

**THE JIM HENSON COMPANY INC (Continued)**

**1027208719**

Federal Waste Generator Description:	Not a generator, verified
Non-Notifier:	Not reported
Biennial Report Cycle:	Not reported
Accessibility:	Not reported
Active Site Indicator:	Not reported
State District Owner:	Not reported
State District:	Not reported
Mailing Address:	2827 BURTON AVE
Mailing City, State, Zip:	BURBANK, CA 91504
Owner Name:	Jim Henson Studio
Owner Type:	Other
Operator Name:	Jim Henson Studio
Operator Type:	Other
Short-Term Generator Activity:	No
Importer Activity:	No
Mixed Waste Generator:	No
Transporter Activity:	No
Transfer Facility Activity:	No
Recycler Activity with Storage:	No
Small Quantity On-Site Burner Exemption:	No
Smelting Melting and Refining Furnace Exemption:	No
Underground Injection Control:	No
Off-Site Waste Receipt:	No
Universal Waste Indicator:	No
Universal Waste Destination Facility:	No
Federal Universal Waste:	No
Active Site State-Reg Handler:	---
Federal Facility Indicator:	Not reported
Hazardous Secondary Material Indicator:	N
Sub-Part K Indicator:	Not reported
2018 GPRC Permit Baseline:	Not on the Baseline
2018 GPRC Renewals Baseline:	Not on the Baseline
202 GPRC Corrective Action Baseline:	No
Subject to Corrective Action Universe:	No
Non-TSDFs Where RCRA CA has Been Imposed Universe:	No
Corrective Action Priority Ranking:	No NCAPS ranking
Environmental Control Indicator:	No
Institutional Control Indicator:	No
Human Exposure Controls Indicator:	N/A
Groundwater Controls Indicator:	N/A
Significant Non-Complier Universe:	No
Unaddressed Significant Non-Complier Universe:	No
Addressed Significant Non-Complier Universe:	No
Significant Non-Complier With a Compliance Schedule Universe:	No
Financial Assurance Required:	Not reported
Handler Date of Last Change:	20220428
Recognized Trader-Importer:	No
Recognized Trader-Exporter:	No
Importer of Spent Lead Acid Batteries:	No
Exporter of Spent Lead Acid Batteries:	No
Recycler Activity Without Storage:	No
Manifest Broker:	No
Sub-Part P Indicator:	No

Handler - Owner Operator:

Owner/Operator Indicator:

Operator

Map ID  
Direction  
Distance  
Elevation

MAP FINDINGS

Site

Database(s)

EDR ID Number  
EPA ID Number

**THE JIM HENSON COMPANY INC (Continued)**

**1027208719**

Owner/Operator Name: JIM HENSON STUDIO  
Legal Status: Other  
Date Became Current: Not reported  
Date Ended Current: Not reported  
Owner/Operator Address: 2827 BURTON AVE  
Owner/Operator City,State,Zip: BURBANK, CA 91504  
Owner/Operator Telephone: 323-687-1400  
Owner/Operator Telephone Ext: Not reported  
Owner/Operator Fax: Not reported  
Owner/Operator Email: Not reported

Owner/Operator Indicator: Owner  
Owner/Operator Name: JIM HENSON STUDIO  
Legal Status: Other  
Date Became Current: Not reported  
Date Ended Current: Not reported  
Owner/Operator Address: 2827 BURTON AVE  
Owner/Operator City,State,Zip: BURBANK, CA 91504  
Owner/Operator Telephone: 323-687-1400  
Owner/Operator Telephone Ext: Not reported  
Owner/Operator Fax: Not reported  
Owner/Operator Email: Not reported

Historic Generators:  
Receive Date: 20220426  
Handler Name: THE JIM HENSON COMPANY INC  
Federal Waste Generator Description: Not a generator, verified  
State District Owner: Not reported  
Large Quantity Handler of Universal Waste: No  
Recognized Trader Importer: No  
Recognized Trader Exporter: No  
Spent Lead Acid Battery Importer: No  
Spent Lead Acid Battery Exporter: No  
Current Record: Yes  
Non Storage Recycler Activity: No  
Electronic Manifest Broker: No

List of NAICS Codes and Descriptions:  
NAICS Code: 56299  
NAICS Description: ALL OTHER WASTE MANAGEMENT SERVICES

Facility Has Received Notices of Violations:  
Violations: No Violations Found

Evaluation Action Summary:  
Evaluations: No Evaluations Found

Map ID  
 Direction  
 Distance  
 Elevation

MAP FINDINGS

Site

Database(s)

EDR ID Number  
 EPA ID Number

**H101**      **JIM HENSON STUDIO**      **RCRA NonGen / NLR**      **1027073094**  
**NNE**      **2827 BURTON AVE**  
**1/8-1/4**      **BURBANK, CA 91504**  
**0.193 mi.**  
**1020 ft.**      **Site 10 of 10 in cluster H**

**Relative:**  
**Higher**  
**Actual:**  
**674 ft.**

RCRA Listings:      20211021  
 Date Form Received by Agency:      Jim Henson Studio  
 Handler Name:      2827 BURTON AVE  
 Handler Address:      BURBANK, CA 91504  
 Handler City,State,Zip:      CAC003144707  
 EPA ID:      JIM HENSON STUDIO  
 Contact Name:      2827 BURTON AVE  
 Contact Address:      BURBANK, CA 91504  
 Contact City,State,Zip:      323-687-1400  
 Contact Telephone:      Not reported  
 Contact Fax:      JMADDOX@HENSON.COM  
 Contact Email:      Not reported  
 Contact Title:      Not reported  
 EPA Region:      09  
 Land Type:      Not reported  
 Federal Waste Generator Description:      Not a generator, verified  
 Non-Notifier:      Not reported  
 Biennial Report Cycle:      Not reported  
 Accessibility:      Not reported  
 Active Site Indicator:      Not reported  
 State District Owner:      Not reported  
 State District:      Not reported  
 Mailing Address:      2827 BURTON AVE  
 Mailing City,State,Zip:      BURBANK, CA 91504  
 Owner Name:      Jim Henson Studio  
 Owner Type:      Other  
 Operator Name:      Jim Henson Studio  
 Operator Type:      Other  
 Short-Term Generator Activity:      No  
 Importer Activity:      No  
 Mixed Waste Generator:      No  
 Transporter Activity:      No  
 Transfer Facility Activity:      No  
 Recycler Activity with Storage:      No  
 Small Quantity On-Site Burner Exemption:      No  
 Smelting Melting and Refining Furnace Exemption:      No  
 Underground Injection Control:      No  
 Off-Site Waste Receipt:      No  
 Universal Waste Indicator:      No  
 Universal Waste Destination Facility:      No  
 Federal Universal Waste:      No  
 Active Site State-Reg Handler:      ---  
 Federal Facility Indicator:      Not reported  
 Hazardous Secondary Material Indicator:      N  
 Sub-Part K Indicator:      Not reported  
 2018 GPRC Permit Baseline:      Not on the Baseline  
 2018 GPRC Renewals Baseline:      Not on the Baseline  
 202 GPRC Corrective Action Baseline:      No  
 Subject to Corrective Action Universe:      No  
 Non-TSDFs Where RCRA CA has Been Imposed Universe:      No  
 Corrective Action Priority Ranking:      No NCAPS ranking  
 Environmental Control Indicator:      No  
 Institutional Control Indicator:      No

Map ID  
Direction  
Distance  
Elevation

MAP FINDINGS

Site

Database(s)

EDR ID Number  
EPA ID Number

**JIM HENSON STUDIO (Continued)**

**1027073094**

Human Exposure Controls Indicator: N/A  
Groundwater Controls Indicator: N/A  
Significant Non-Complier Universe: No  
Unaddressed Significant Non-Complier Universe: No  
Addressed Significant Non-Complier Universe: No  
Significant Non-Complier With a Compliance Schedule Universe: No  
Financial Assurance Required: Not reported  
Handler Date of Last Change: 20211021  
Recognized Trader-Importer: No  
Recognized Trader-Exporter: No  
Importer of Spent Lead Acid Batteries: No  
Exporter of Spent Lead Acid Batteries: No  
Recycler Activity Without Storage: No  
Manifest Broker: No  
Sub-Part P Indicator: No

Handler - Owner Operator:

Owner/Operator Indicator: Owner  
Owner/Operator Name: JIM HENSON STUDIO  
Legal Status: Other  
Date Became Current: Not reported  
Date Ended Current: Not reported  
Owner/Operator Address: 2827 BURTON AVE  
Owner/Operator City,State,Zip: BURBANK, CA 91504  
Owner/Operator Telephone: 323-687-1400  
Owner/Operator Telephone Ext: Not reported  
Owner/Operator Fax: Not reported  
Owner/Operator Email: Not reported

Owner/Operator Indicator: Operator  
Owner/Operator Name: JIM HENSON STUDIO  
Legal Status: Other  
Date Became Current: Not reported  
Date Ended Current: Not reported  
Owner/Operator Address: 2827 BURTON AVE  
Owner/Operator City,State,Zip: BURBANK, CA 91504  
Owner/Operator Telephone: 323-687-1400  
Owner/Operator Telephone Ext: Not reported  
Owner/Operator Fax: Not reported  
Owner/Operator Email: Not reported

Historic Generators:

Receive Date: 20211021  
Handler Name: JIM HENSON STUDIO  
Federal Waste Generator Description: Not a generator, verified  
State District Owner: Not reported  
Large Quantity Handler of Universal Waste: No  
Recognized Trader Importer: No  
Recognized Trader Exporter: No  
Spent Lead Acid Battery Importer: No  
Spent Lead Acid Battery Exporter: No  
Current Record: Yes  
Non Storage Recycler Activity: No  
Electronic Manifest Broker: No

Map ID  
 Direction  
 Distance  
 Elevation

MAP FINDINGS

Site

Database(s)

EDR ID Number  
 EPA ID Number

**JIM HENSON STUDIO (Continued)**

**1027073094**

List of NAICS Codes and Descriptions:

NAICS Code: 512110  
 NAICS Description: MOTION PICTURE AND VIDEO PRODUCTION

Facility Has Received Notices of Violations:

Violations: No Violations Found

Evaluation Action Summary:

Evaluations: No Evaluations Found

**L102**  
**SSE**  
**1/8-1/4**  
**0.195 mi.**  
**1031 ft.**

**RICH CRAFT**  
**2817 EMPIRE AVE.**  
**BURBANK, CA 91504**  
**Site 12 of 15 in cluster L**

**CPS-SLIC** **S123745998**  
**HWTS** **N/A**  
**HAZNET**

**Relative:**  
**Lower**

CPS-SLIC:  
 Name: RICH CRAFT  
 Address: 2817 EMPIRE AVE.  
 City,State,Zip: BURBANK, CA 91504  
 Region: STATE  
**Facility Status: Completed - Case Closed**  
 Status Date: 04/19/1988  
 Global Id: T10000015197  
 Lead Agency: LOS ANGELES RWQCB (REGION 4)  
 Lead Agency Case Number: Not reported  
 Latitude: 34.19216  
 Longitude: -118.34208  
 Case Type: Cleanup Program Site  
 Case Worker: WIP  
 Local Agency: Not reported  
 RB Case Number: 104.0934  
 File Location: Not reported  
 Potential Media Affected: Not reported  
 Potential Contaminants of Concern: Not reported  
 EPA Region: 9  
 Coordinate Source: Not reported  
 Cuf Case: NO  
 Quantity Released Gallons: Not reported  
 Begin Date: 01/01/1985  
 Leak Reported Date: Not reported  
 How Discovered: Not reported  
 How Discovered Description: Not reported  
 Discharge Source: Not reported  
 Discharge Cause: Not reported  
 Stop Method: Not reported  
 Stop Description: Not reported  
 No Further Action Date: 04/19/1988  
 CA Water Watershed Name: Los Angeles River - San Fernando - Bull Canyon (412.21)  
 Dwr Groundwater Subbasin Name: San Fernando Valley (4-012)  
 Disadvantaged Community: Disadvantaged Community  
 CA Enviroscreen 3 Score: 91-95%  
 CA Enviroscreen 4 Score: 90-95%  
 Military DOD Site: No  
 Facility Project Subtype: Not reported

**Actual:**  
**653 ft.**

Map ID  
Direction  
Distance  
Elevation

MAP FINDINGS

Site

Database(s)

EDR ID Number  
EPA ID Number

**RICH CRAFT (Continued)**

**S123745998**

RWQCB Region: LOS ANGELES RWQCB (REGION 4)  
Site History: Not reported

[Click here to access the California GeoTracker records for this facility:](#)

**HWTS:**

Name: 1X AMERIFLIGHT/RICHCRAFT  
Address: 2817 EMPIRE AV  
Address 2: Not reported  
City,State,Zip: BURBANK, CA 91505  
EPA ID: CAC000707936  
Inactive Date: 10/25/2000  
Create Date: 03/19/1992  
Last Act Date: Not reported  
Mailing Name: Not reported  
Mailing Address: Not reported  
Mailing Address 2: Not reported  
Mailing City,State,Zip: BURBANK, CA 915050000  
Owner Name: CORP  
Owner Address: Not reported  
Owner Address 2: Not reported  
Owner City,State,Zip: Not reported  
Owner Phone: Not reported  
Owner Fax: Not reported  
Contact Name: HARRIS, CHERYL/OPER  
Contact Address: Not reported  
Contact Address 2: Not reported  
City,State,Zip: Not reported  
Contact Phone: Not reported  
Contact Fax: Not reported  
Facility Status: Inactive  
Facility Type: TEMPORARY  
Category: STATE  
Latitude: 34.19449  
Longitude: -118.361058

**HAZNET:**

Name: 1X AMERIFLIGHT/RICHCRAFT  
Address: 2817 EMPIRE AV  
Address 2: Not reported  
City,State,Zip: BURBANK, CA 915050000  
Contact: HARRIS, CHERYL/OPER  
Telephone: 7142830252  
Mailing Name: Not reported  
Mailing Address: --  
  
Year: 1992  
Gepaid: CAC000707936  
TSD EPA ID: CAT080011059  
CA Waste Code: 241 - Tank bottom waste  
Disposal Method: R01 - Recycler  
Tons: 0.2085

MAP FINDINGS

Map ID  
 Direction  
 Distance  
 Elevation

Site

Database(s)

EDR ID Number  
 EPA ID Number

**L103**      **AMERIFLIGHT**  
**SSE**        **2817 EMPIRE AVE**  
**1/8-1/4**     **BURBANK, CA 91504**  
**0.195 mi.**  
**1031 ft.**     **Site 13 of 15 in cluster L**

**SWEEPS UST**    **S101582604**  
**HIST UST**        **N/A**  
**CA FID UST**  
**EMI**  
**WIP**

**Relative:**  
**Lower**  
**Actual:**  
**653 ft.**

**SWEEPS UST:**  
 Name: AMERIFLIGHT  
 Address: 2817 EMPIRE AVE  
 City: BURBANK  
 Status: Active  
 Comp Number: 11306  
 Number: 1  
 Board Of Equalization: 44-009231  
 Referral Date: 06-26-92  
 Action Date: 06-26-92  
 Created Date: 06-30-89  
 Owner Tank Id: Not reported  
 SWRCB Tank Id: Not reported  
 Tank Status: Not reported  
 Capacity: Not reported  
 Active Date: Not reported  
 Tank Use: Not reported  
 STG: Not reported  
 Content: Not reported  
 Number Of Tanks: Not reported

Name: AMERIFLIGHT  
 Address: 2817 EMPIRE AVE  
 City: BURBANK  
 Status: Not reported  
 Comp Number: 11306  
 Number: Not reported  
 Board Of Equalization: 44-009231  
 Referral Date: Not reported  
 Action Date: Not reported  
 Created Date: Not reported  
 Owner Tank Id: Not reported  
 SWRCB Tank Id: 19-007-011306-000001  
 Tank Status: Not reported  
 Capacity: 1000  
 Active Date: Not reported  
 Tank Use: OIL  
 STG: WASTE  
 Content: WASTE OIL  
 Number Of Tanks: 1

**HIST UST:**  
 Name: RICHCRAFT INC  
 Address: 2817 EMPIRE AVENUE  
 City,State,Zip: BURBANK, CA 91504  
 File Number: 00027fa4  
 URL: <https://documents.geotracker.waterboards.ca.gov/ustpdfs/pdf/00027fa4.pdf>  
 Region: Not reported  
 Facility ID: Not reported  
 Facility Type: Not reported  
 Other Type: Not reported  
 Contact Name: Not reported  
 Telephone: Not reported

Map ID  
Direction  
Distance  
Elevation

MAP FINDINGS

Site

Database(s)

EDR ID Number  
EPA ID Number

**AMERIFLIGHT (Continued)**

**S101582604**

Owner Name: Not reported  
Owner Address: Not reported  
Owner City,St,Zip: Not reported  
Total Tanks: Not reported

Tank Num: Not reported  
Container Num: Not reported  
Year Installed: Not reported  
Tank Capacity: Not reported  
Tank Used for: Not reported  
Type of Fuel: Not reported  
Container Construction Thickness: Not reported  
Leak Detection: Not reported

[Click here for Geo Tracker PDF:](#)

**CA FID UST:**

Facility ID: 19000527  
Regulated By: UTNKA  
Regulated ID: 00041408  
Cortese Code: Not reported  
SIC Code: Not reported  
Facility Phone: 8189805005  
Mail To: Not reported  
Mailing Address: 4700 EMPIRE AVE  
Mailing Address 2: Not reported  
Mailing City,St,Zip: BURBANK 91504  
Contact: Not reported  
Contact Phone: Not reported  
DUNS Number: Not reported  
NPDES Number: Not reported  
EPA ID: Not reported  
Comments: Not reported  
Status: Active

**EMI:**

Name: RICHCRAFT INC  
Address: 2817 EMPIRE AV  
City,State,Zip: BURBANK, CA 91504  
Year: 1987  
County Code: 19  
Air Basin: SC  
Facility ID: 21439  
Air District Name: SC  
SIC Code: 3079  
Air District Name: SOUTH COAST AQMD  
Community Health Air Pollution Info System: Not reported  
Consolidated Emission Reporting Rule: Not reported  
Total Organic Hydrocarbon Gases Tons/Yr: 0  
Reactive Organic Gases Tons/Yr: 0  
Carbon Monoxide Emissions Tons/Yr: 0  
NOX - Oxides of Nitrogen Tons/Yr: 0  
SOX - Oxides of Sulphur Tons/Yr: 0  
Particulate Matter Tons/Yr: 0  
Part. Matter 10 Micrometers and Smllr Tons/Yr:0



Map ID  
Direction  
Distance  
Elevation

MAP FINDINGS

Site

Database(s)

EDR ID Number  
EPA ID Number

AMERIFLIGHT (Continued)

S101582604

Name: RICHCRAFT INC  
Address: 2817 EMPIRE AV  
City,State,Zip: BURBANK, CA 91504  
Year: 1990  
County Code: 19  
Air Basin: SC  
Facility ID: 21439  
Air District Name: SC  
SIC Code: 3089  
Air District Name: SOUTH COAST AQMD  
Community Health Air Pollution Info System: Not reported  
Consolidated Emission Reporting Rule: Not reported  
Total Organic Hydrocarbon Gases Tons/Yr: 0  
Reactive Organic Gases Tons/Yr: 0  
Carbon Monoxide Emissions Tons/Yr: 0  
NOX - Oxides of Nitrogen Tons/Yr: 0  
SOX - Oxides of Sulphur Tons/Yr: 0  
Particulate Matter Tons/Yr: 0  
Part. Matter 10 Micrometers and Smlr Tons/Yr:0

WIP:

Name: RICH CRAFT  
Address: 2817 Empire Ave  
City,State,Zip: BURBANK, CA 91504  
Region: 4  
File Number: 104.0934  
**File Status: Historical**  
Staff: LM  
Facility Suite: Not reported

N104  
NNE  
1/8-1/4  
0.196 mi.  
1036 ft.

AERO QUALITY SALES  
2821 BURTON AVE  
BURBANK, CA 91504  
Site 1 of 2 in cluster N

WIP S102805532  
N/A

Relative:  
Higher  
Actual:  
674 ft.

WIP:

Name: AERO QUALITY SALES  
Address: 2821 Burton Ave  
City,State,Zip: BURBANK, CA 91504  
Region: 4  
File Number: 104.0115  
**File Status: Historical**  
Staff: DBACHARO  
Facility Suite: Not reported

Map ID  
 Direction  
 Distance  
 Elevation

MAP FINDINGS

Site

Database(s)

EDR ID Number  
 EPA ID Number

**N105**      **JIM HENSON CREATURE SHOP**  
**NNE**        **2821 BURTON AVE**  
**1/8-1/4**     **BURBANK, CA 91504**  
**0.196 mi.**  
**1036 ft.**     **Site 2 of 2 in cluster N**

**CPS-SLIC**    **S112868203**  
**HWTS**        **N/A**  
**HAZNET**

**Relative:**  
**Higher**

CPS-SLIC:

**Actual:**  
**674 ft.**

Name: AERO QUALITY SALES  
 Address: 2821 BURTON AVE.  
 City,State,Zip: BURBANK, CA 91504  
 Region: STATE  
**Facility Status: Completed - Case Closed**  
 Status Date: 01/12/1988  
 Global Id: T10000014586  
 Lead Agency: LOS ANGELES RWQCB (REGION 4)  
 Lead Agency Case Number: Not reported  
 Latitude: 34.19785  
 Longitude: -118.34185  
 Case Type: Cleanup Program Site  
 Case Worker: WIP  
 Local Agency: Not reported  
 RB Case Number: 104.0115  
 File Location: Not reported  
 Potential Media Affected: Not reported  
 Potential Contaminants of Concern: Not reported  
 EPA Region: 9  
 Coordinate Source: Not reported  
 Cuf Case: NO  
 Quantity Released Gallons: Not reported  
 Begin Date: 01/01/1985  
 Leak Reported Date: Not reported  
 How Discovered: Not reported  
 How Discovered Description: Not reported  
 Discharge Source: Not reported  
 Discharge Cause: Not reported  
 Stop Method: Not reported  
 Stop Description: Not reported  
 No Further Action Date: 01/12/1988  
 CA Water Watershed Name: Los Angeles River - San Fernando - Bull Canyon (412.21)  
 Dwr Groundwater Subbasin Name: San Fernando Valley (4-012)  
 Disadvantaged Community: Disadvantaged Community  
 CA Enviroscreen 3 Score: 91-95%  
 CA Enviroscreen 4 Score: 90-95%  
 Military DOD Site: No  
 Facility Project Subtype: Not reported  
 RWQCB Region: LOS ANGELES RWQCB (REGION 4)  
 Site History: Not reported

[Click here to access the California GeoTracker records for this facility:](#)

HWTS:

Name: JIM HENSON CREATURE SHOP  
 Address: 2821 BURTON AVE  
 Address 2: Not reported  
 City,State,Zip: BURBANK, CA 91504  
 EPA ID: CAC001134136  
 Inactive Date: 12/31/1899  
 Create Date: 12/01/1995  
 Last Act Date: Not reported

Map ID  
Direction  
Distance  
Elevation

MAP FINDINGS

Site

Database(s)

EDR ID Number  
EPA ID Number

**JIM HENSON CREATURE SHOP (Continued)**

**S112868203**

Mailing Name: Not reported  
Mailing Address: 2821 BURTON AVE  
Mailing Address 2: Not reported  
Mailing City,State,Zip: BURBANK, CA 915040000  
Owner Name: MATT BRITTON (CONTACT)  
Owner Address: #NAME?  
Owner Address 2: Not reported  
Owner City,State,Zip: Not reported  
Owner Phone: Not reported  
Owner Fax: Not reported  
Contact Name: JACK RUST  
Contact Address: BELL ENVIRONMENTAL SVCS  
Contact Address 2: Not reported  
City,State,Zip: BURBANK, CA 915020000  
Contact Phone: Not reported  
Contact Fax: Not reported  
Facility Status: Inactive  
Facility Type: TEMPORARY  
Category: STATE  
Latitude: 34.19738  
Longitude: -118.340541

**HAZNET:**

Name: JIM HENSON CREATURE SHOP  
Address: 2821 BURTON AVE  
Address 2: Not reported  
City,State,Zip: BURBANK, CA 915040000  
Contact: JACK RUST  
Telephone: 8188413651  
Mailing Name: Not reported  
Mailing Address: 2821 BURTON AVE

Year: 1996  
Gepaid: CAC001134136  
TSD EPA ID: CAD089446710  
CA Waste Code: 343 - Unspecified organic liquid mixture  
Disposal Method: H01 - Transfer Station  
Tons: 0.0544

Year: 1996  
Gepaid: CAC001134136  
TSD EPA ID: CAD089446710  
CA Waste Code: 791 - Liquids with pH <= 2  
Disposal Method: H01 - Transfer Station  
Tons: 0.0208

Year: 1995  
Gepaid: CAC001134136  
TSD EPA ID: CAD089446710  
CA Waste Code: 214 - Unspecified solvent mixture  
Disposal Method: H01 - Transfer Station  
Tons: 0.198

**Additional Info:**

Year: 1996

Map ID  
Direction  
Distance  
Elevation

MAP FINDINGS

Site

Database(s)

EDR ID Number  
EPA ID Number

**JIM HENSON CREATURE SHOP (Continued)**

**S112868203**

Gen EPA ID: CAC001134136

Shipment Date: 19960628  
Creation Date: 5/20/1997 0:00:00  
Receipt Date: 19960701  
Manifest ID: 95675631  
Trans EPA ID: CAT982518433  
Trans Name: Not reported  
Trans 2 EPA ID: Not reported  
Trans 2 Name: Not reported  
TSDf EPA ID: CAD089446710  
Trans Name: Not reported  
TSDf Alt EPA ID: Not reported  
TSDf Alt Name: Not reported  
Waste Code Description: 791 - Liquids with pH < 2 792 Liquids with pH < 2 with metals  
RCRA Code: D002  
Meth Code: H01 - Transfer Station  
Quantity Tons: 0.0208  
Waste Quantity: 5  
Quantity Unit: G  
Additional Code 1: Not reported  
Additional Code 2: Not reported  
Additional Code 3: Not reported  
Additional Code 4: Not reported  
Additional Code 5: Not reported

Shipment Date: 19960628  
Creation Date: 5/20/1997 0:00:00  
Receipt Date: 19960701  
Manifest ID: 95675631  
Trans EPA ID: CAT982518433  
Trans Name: Not reported  
Trans 2 EPA ID: Not reported  
Trans 2 Name: Not reported  
TSDf EPA ID: CAD089446710  
Trans Name: Not reported  
TSDf Alt EPA ID: Not reported  
TSDf Alt Name: Not reported  
Waste Code Description: 343 - Unspecified organic liquid mixture  
RCRA Code: Not reported  
Meth Code: H01 - Transfer Station  
Quantity Tons: 0.0544  
Waste Quantity: 16  
Quantity Unit: G  
Additional Code 1: Not reported  
Additional Code 2: Not reported  
Additional Code 3: Not reported  
Additional Code 4: Not reported  
Additional Code 5: Not reported

Additional Info:  
Year: 1995  
Gen EPA ID: CAC001134136

Shipment Date: 19951206  
Creation Date: 7/29/1996 0:00:00  
Receipt Date: 19951207

Map ID  
 Direction  
 Distance  
 Elevation

MAP FINDINGS

Site

Database(s)

EDR ID Number  
 EPA ID Number

**JIM HENSON CREATURE SHOP (Continued)**

**S112868203**

Manifest ID: 95667813  
 Trans EPA ID: CAT982518433  
 Trans Name: Not reported  
 Trans 2 EPA ID: Not reported  
 Trans 2 Name: Not reported  
 TSDf EPA ID: CAD089446710  
 Trans Name: Not reported  
 TSDf Alt EPA ID: Not reported  
 TSDf Alt Name: Not reported  
 Waste Code Description: 214 - Unspecified solvent mixture  
 RCRA Code: D001  
 Meth Code: H01 - Transfer Station  
 Quantity Tons: 0.198  
 Waste Quantity: 55  
 Quantity Unit: G  
 Additional Code 1: Not reported  
 Additional Code 2: Not reported  
 Additional Code 3: Not reported  
 Additional Code 4: Not reported  
 Additional Code 5: Not reported

**K106  
 NW  
 1/8-1/4  
 0.197 mi.  
 1039 ft.**

**SOUTHERN CALIFORNIA GRAPHICS CORP  
 3223 BURTON AVE  
 BURBANK, CA 91504  
 Site 4 of 6 in cluster K**

**RCRA NonGen / NLR**

**1026056706  
 CAL000452894**

**Relative:  
 Higher  
 Actual:  
 683 ft.**

RCRA Listings:  
 Date Form Received by Agency: 20200220  
 Handler Name: Southern California Graphics Corp  
 Handler Address: 3223 BURTON AVE  
 Handler City,State,Zip: BURBANK, CA 91504  
 EPA ID: CAL000452894  
 Contact Name: SHELDON HASELWOOD  
 Contact Address: 3223 BURTON AVE  
 Contact City,State,Zip: BURBANK, CA 91504  
 Contact Telephone: 661-252-6677  
 Contact Fax: Not reported  
 Contact Email: SHELDON\_H@SOCALGRAPH.COM  
 Contact Title: Not reported  
 EPA Region: 09  
 Land Type: Not reported  
 Federal Waste Generator Description: Not a generator, verified  
 Non-Notifier: Not reported  
 Biennial Report Cycle: Not reported  
 Accessibility: Not reported  
 Active Site Indicator: Not reported  
 State District Owner: Not reported  
 State District: Not reported  
 Mailing Address: 8432 STELLER DR  
 Mailing City,State,Zip: CULVER CITY, CA 90232  
 Owner Name: Southern California Graphics Corp  
 Owner Type: Other  
 Operator Name: Sheldon Haselwood  
 Operator Type: Other  
 Short-Term Generator Activity: No  
 Importer Activity: No  
 Mixed Waste Generator: No

Map ID  
 Direction  
 Distance  
 Elevation

MAP FINDINGS

Site

Database(s)

EDR ID Number  
 EPA ID Number

**SOUTHERN CALIFORNIA GRAPHICS CORP (Continued)**

**1026056706**

Transporter Activity:	No
Transfer Facility Activity:	No
Recycler Activity with Storage:	No
Small Quantity On-Site Burner Exemption:	No
Smelting Melting and Refining Furnace Exemption:	No
Underground Injection Control:	No
Off-Site Waste Receipt:	No
Universal Waste Indicator:	No
Universal Waste Destination Facility:	No
Federal Universal Waste:	No
Active Site State-Reg Handler:	---
Federal Facility Indicator:	Not reported
Hazardous Secondary Material Indicator:	N
Sub-Part K Indicator:	Not reported
2018 GPRA Permit Baseline:	Not on the Baseline
2018 GPRA Renewals Baseline:	Not on the Baseline
202 GPRA Corrective Action Baseline:	No
Subject to Corrective Action Universe:	No
Non-TSDFs Where RCRA CA has Been Imposed Universe:	No
Corrective Action Priority Ranking:	No NCAPS ranking
Environmental Control Indicator:	No
Institutional Control Indicator:	No
Human Exposure Controls Indicator:	N/A
Groundwater Controls Indicator:	N/A
Significant Non-Complier Universe:	No
Unaddressed Significant Non-Complier Universe:	No
Addressed Significant Non-Complier Universe:	No
Significant Non-Complier With a Compliance Schedule Universe:	No
Financial Assurance Required:	Not reported
Handler Date of Last Change:	20200306
Recognized Trader-Importer:	No
Recognized Trader-Exporter:	No
Importer of Spent Lead Acid Batteries:	No
Exporter of Spent Lead Acid Batteries:	No
Recycler Activity Without Storage:	No
Manifest Broker:	No
Sub-Part P Indicator:	No

Handler - Owner Operator:

Owner/Operator Indicator:	Operator
Owner/Operator Name:	SHELDON HASELWOOD
Legal Status:	Other
Date Became Current:	Not reported
Date Ended Current:	Not reported
Owner/Operator Address:	3223 BURTON AVE
Owner/Operator City,State,Zip:	BURBANK, CA 91504
Owner/Operator Telephone:	661-252-6677
Owner/Operator Telephone Ext:	Not reported
Owner/Operator Fax:	Not reported
Owner/Operator Email:	Not reported

Owner/Operator Indicator:	Owner
Owner/Operator Name:	SOUTHERN CALIFORNIA GRAPHICS CORP
Legal Status:	Other
Date Became Current:	Not reported
Date Ended Current:	Not reported

Map ID  
 Direction  
 Distance  
 Elevation

MAP FINDINGS

Site

Database(s)

EDR ID Number  
 EPA ID Number

**SOUTHERN CALIFORNIA GRAPHICS CORP (Continued)**

**1026056706**

Owner/Operator Address: 8432 STELLER DR  
 Owner/Operator City,State,Zip: CULVER CITY, CA 90232  
 Owner/Operator Telephone: 310-559-3600  
 Owner/Operator Telephone Ext: Not reported  
 Owner/Operator Fax: Not reported  
 Owner/Operator Email: Not reported

Historic Generators:

Receive Date: 20200220  
 Handler Name: SOUTHERN CALIFORNIA GRAPHICS CORP  
 Federal Waste Generator Description: Not a generator, verified  
 State District Owner: Not reported  
 Large Quantity Handler of Universal Waste: No  
 Recognized Trader Importer: No  
 Recognized Trader Exporter: No  
 Spent Lead Acid Battery Importer: No  
 Spent Lead Acid Battery Exporter: No  
 Current Record: Yes  
 Non Storage Recycler Activity: Not reported  
 Electronic Manifest Broker: Not reported

List of NAICS Codes and Descriptions:

NAICS Code: 56299  
 NAICS Description: ALL OTHER WASTE MANAGEMENT SERVICES

Facility Has Received Notices of Violations:

Violations: No Violations Found

Evaluation Action Summary:

Evaluations: No Evaluations Found

**K107  
 NW  
 1/8-1/4  
 0.197 mi.  
 1039 ft.**

**SOUTHERN CALIFORNIA GRAPHICS CORP  
 3223 BURTON AVE  
 BURBANK, CA 91504  
 Site 5 of 6 in cluster K**

**CPS-SLIC S123738625  
 HWTS N/A  
 HAZNET**

**Relative:  
 Higher  
 Actual:  
 683 ft.**

CPS-SLIC:  
 Name: ELECTROPEDIC  
 Address: 3223 BURTON AVE.  
 City,State,Zip: BURBANK, CA 91504  
 Region: STATE  
**Facility Status: Completed - Case Closed**  
 Status Date: 01/12/1988  
 Global Id: T10000015063  
 Lead Agency: LOS ANGELES RWQCB (REGION 4)  
 Lead Agency Case Number: Not reported  
 Latitude: 34.197  
 Longitude: -118.34651  
 Case Type: Cleanup Program Site  
 Case Worker: WIP  
 Local Agency: Not reported  
 RB Case Number: 104.0390  
 File Location: Not reported  
 Potential Media Affected: Not reported

Map ID  
Direction  
Distance  
Elevation

MAP FINDINGS

Site

Database(s)

EDR ID Number  
EPA ID Number

**SOUTHERN CALIFORNIA GRAPHICS CORP (Continued)**

**S123738625**

Potential Contaminants of Concern: Not reported  
EPA Region: 9  
Coordinate Source: Not reported  
Cuf Case: NO  
Quantity Released Gallons: Not reported  
Begin Date: 01/01/1985  
Leak Reported Date: Not reported  
How Discovered: Not reported  
How Discovered Description: Not reported  
Discharge Source: Not reported  
Discharge Cause: Not reported  
Stop Method: Not reported  
Stop Description: Not reported  
No Further Action Date: 01/12/1988  
CA Water Watershed Name: Los Angeles River - San Fernando - Bull Canyon (412.21)  
Dwr Groundwater Subbasin Name: San Fernando Valley (4-012)  
Disadvantaged Community: Disadvantaged Community  
CA Enviroscreen 3 Score: 91-95%  
CA Enviroscreen 4 Score: 90-95%  
Military DOD Site: No  
Facility Project Subtype: Not reported  
RWQCB Region: LOS ANGELES RWQCB (REGION 4)  
Site History: Not reported

[Click here to access the California GeoTracker records for this facility:](#)

**HWTS:**

Name: 1X SHIRE FAMILY TRUST  
Address: 3223 BURTON AVE  
Address 2: Not reported  
City,State,Zip: BURBANK, CA 91502  
EPA ID: CAC000616744  
Inactive Date: 10/25/2000  
Create Date: 07/17/1991  
Last Act Date: Not reported  
Mailing Name: Not reported  
Mailing Address: Not reported  
Mailing Address 2: Not reported  
Mailing City,State,Zip: GLENDALE, CA 912020000  
Owner Name: SHIRE FAMILY TRUST  
Owner Address: Not reported  
Owner Address 2: Not reported  
Owner City,State,Zip: Not reported  
Owner Phone: Not reported  
Owner Fax: Not reported  
Contact Name: KENDALL PATRICK SR SALES CONSL  
Contact Address: Not reported  
Contact Address 2: Not reported  
City,State,Zip: Not reported  
Contact Phone: Not reported  
Contact Fax: Not reported  
Facility Status: Inactive  
Facility Type: TEMPORARY  
Category: STATE  
Latitude: 37.357193  
Longitude: -121.906188



Map ID  
Direction  
Distance  
Elevation

MAP FINDINGS

Site

Database(s)

EDR ID Number  
EPA ID Number

**SOUTHERN CALIFORNIA GRAPHICS CORP (Continued)**

**S123738625**

Name: SOUTHERN CALIFORNIA GRAPHICS CORP  
Address: 3223 BURTON AVE  
Address 2: Not reported  
City,State,Zip: BURBANK, CA 91504  
EPA ID: CAL000452894  
Inactive Date: 06/30/2020  
Create Date: 02/20/2020  
Last Act Date: Not reported  
Mailing Name: Not reported  
Mailing Address: 8432 STELLER DR  
Mailing Address 2: Not reported  
Mailing City,State,Zip: CULVER CITY, CA 90232  
Owner Name: SOUTHERN CALIFORNIA GRAPHICS CORP  
Owner Address: 8432 STELLER DR  
Owner Address 2: Not reported  
Owner City,State,Zip: CULVER CITY, CA 90232  
Owner Phone: Not reported  
Owner Fax: Not reported  
Contact Name: SHELDON HASELWOOD  
Contact Address: 3223 BURTON AVE  
Contact Address 2: Not reported  
City,State,Zip: BURBANK, CA 91504  
Contact Phone: Not reported  
Contact Fax: Not reported  
Facility Status: Inactive  
Facility Type: PERMANENT  
Category: STATE  
Latitude: 34.197075  
Longitude: -118.3465215

**NAICS:**

EPA ID: CAL000452894  
Create Date: 2020-02-20 12:12:42.087  
NAICS Code: 323114  
NAICS Description: Quick Printing  
Issued EPA ID Date: 2020-02-20 12:12:42.05700  
Inactive Date: 2020-06-30 00:00:00  
Facility Name: SOUTHERN CALIFORNIA GRAPHICS CORP  
Facility Address: 3223 BURTON AVE  
Facility Address 2: Not reported  
Facility City: BURBANK  
Facility County: Not reported  
Facility State: CA  
Facility Zip: 91504

**HAZNET:**

Name: SOUTHERN CALIFORNIA GRAPHICS CORP  
Address: 3223 BURTON AVE  
Address 2: Not reported  
City,State,Zip: BURBANK, CA 91504  
Contact: SHELDON HASELWOOD  
Telephone: 6612526677  
Mailing Name: Not reported  
Mailing Address: 8432 STELLER DR

Year: 2020

Map ID  
Direction  
Distance  
Elevation

MAP FINDINGS

Site

Database(s)

EDR ID Number  
EPA ID Number

**SOUTHERN CALIFORNIA GRAPHICS CORP (Continued)**

**S123738625**

Gepaid: CAL000452894  
TSD EPA ID: NVT330010000  
CA Waste Code: 331 - Off-specification, aged or surplus organics  
Disposal Method: H039 - Other Recovery Of Reclamation For Reuse Including Acid  
Regeneration, Organics Recovery Ect  
Tons: 0.99  
  
Year: 1991  
Gepaid: CAC000616744  
TSD EPA ID: CAD067786749  
CA Waste Code: 151 - Asbestos containing waste  
Disposal Method: D80 - Disposal, Land Fill  
Tons: 4.214

**Additional Info:**

Year: 2020  
Gen EPA ID: CAL000452894  
  
Shipment Date: 3/13/2020  
Creation Date: 11/20/2020  
Receipt Date: 3/25/2020  
Manifest ID: 014670285FLE  
Trans EPA ID: CAR000070540  
Trans Name: ADVANCED CHEMICAL TRANSPORT INC. DBA ACTENVIRO  
Trans 2 EPA ID: Not reported  
Trans 2 Name: Not reported  
TSD EPA ID: NVT330010000  
Trans Name: US ECOLOGY NEVADA, INC  
TSD EPA Alt ID: Not reported  
TSD EPA Alt Name: Not reported  
Waste Code Description: 331 - Off-specification, aged, or surplus organics  
RCRA Code: Not reported  
Meth Code: H039 - Other Recovery Of Reclamation For Reuse Including Acid  
Regeneration, Organics Recovery Ect  
  
Quantity Tons: 0.495  
Waste Quantity: 150  
Quantity Unit: G  
Additional Code 1: Not reported  
Additional Code 2: Not reported  
Additional Code 3: Not reported  
Additional Code 4: Not reported  
Additional Code 5: Not reported  
  
Shipment Date: 12/14/2020  
Creation Date: 1/6/2021  
Receipt Date: 12/23/2020  
Manifest ID: 015353356FLE  
Trans EPA ID: CAR000070540  
Trans Name: ADVANCED CHEMICAL TRANSPORT INC. DBA ACTENVIRO  
Trans 2 EPA ID: OKR000031492  
Trans 2 Name: BASIN TRANSPORTATION LLC  
TSD EPA ID: NVT330010000  
Trans Name: US ECOLOGY NEVADA, INC  
TSD EPA Alt ID: Not reported  
TSD EPA Alt Name: Not reported  
Waste Code Description: 331 - Off-specification, aged, or surplus organics

Map ID  
 Direction  
 Distance  
 Elevation

MAP FINDINGS

Site

Database(s)

EDR ID Number  
 EPA ID Number

**SOUTHERN CALIFORNIA GRAPHICS CORP (Continued)**

**S123738625**

RCRA Code:	Not reported
Meth Code:	H039 - Other Recovery Of Reclamation For Reuse Including Acid Regeneration, Organics Recovery Ect
Quantity Tons:	0.363
Waste Quantity:	110
Quantity Unit:	G
Additional Code 1:	Not reported
Additional Code 2:	Not reported
Additional Code 3:	Not reported
Additional Code 4:	Not reported
Additional Code 5:	Not reported
Shipment Date:	10/23/2020
Creation Date:	11/25/2020
Receipt Date:	10/28/2020
Manifest ID:	015389785FLE
Trans EPA ID:	CAR000070540
Trans Name:	ADVANCED CHEMICAL TRANSPORT INC. DBA ACTENVIRO
Trans 2 EPA ID:	Not reported
Trans 2 Name:	Not reported
TSDf EPA ID:	NVT330010000
Trans Name:	US ECOLOGY NEVADA, INC
TSDf Alt EPA ID:	Not reported
TSDf Alt Name:	Not reported
Waste Code Description:	331 - Off-specification, aged, or surplus organics
RCRA Code:	Not reported
Meth Code:	H039 - Other Recovery Of Reclamation For Reuse Including Acid Regeneration, Organics Recovery Ect
Quantity Tons:	0.132
Waste Quantity:	40
Quantity Unit:	G
Additional Code 1:	Not reported
Additional Code 2:	Not reported
Additional Code 3:	Not reported
Additional Code 4:	Not reported
Additional Code 5:	Not reported

**K108**  
**NW**  
**1/8-1/4**  
**0.197 mi.**  
**1039 ft.**

**DESIGNER INSTALLATION**  
**3223 BURTON AVE**  
**BURBANK, CA 91504**  
**Site 6 of 6 in cluster K**

**LOS ANGELES CO. HMS**    **S104733250**  
**WIP**                        **N/A**

**Relative:**  
**Higher**  
**Actual:**  
**683 ft.**

LOS ANGELES CO. HMS:  
 Name: DESIGNER INSTALLATION  
 Address: 3223 BURTON AVE  
 City,State,Zip: BURBANK, CA 91504  
 Region: LA  
 Permit Category: Not reported  
 Facility Id: 023353-032631  
 Facility Type: Not reported  
 Facility Status: OPEN  
 Area: 3E  
 Permit Number: Not reported  
 Permit Status: Not reported

WIP:

Map ID  
Direction  
Distance  
Elevation

MAP FINDINGS

Site

Database(s)

EDR ID Number  
EPA ID Number

**DESIGNER INSTALLATION (Continued)**

**S104733250**

Name: ELECTROPEDIC  
Address: 3223 Burton Ave  
City,State,Zip: BURBANK, CA 91504  
Region: 4  
File Number: 104.0390  
**File Status: Historical**  
Staff: DBACHARO  
Facility Suite: Not reported

**L109**  
**SSE**  
**1/8-1/4**  
**0.197 mi.**  
**1040 ft.**

**FOX RENT A CAR -- BUR**  
**2890 W EMPIRE AVE**  
**BURBANK, CA 91504**  
**Site 14 of 15 in cluster L**

**AST A100420130**  
**N/A**

**Relative:**  
**Lower**

AST:  
Name: FOX RENT A CAR -- BUR  
Address: 2890 W EMPIRE AVE  
City/Zip: BURBANK,91504  
Certified Unified Program Agencies: Not reported  
Owner: FOX RENT A CAR inc.  
Total Gallons: Not reported  
CERSID: 10443466  
Facility ID: LACoFA0037167  
Business Name: Fox Rent A Car -- BUR  
Phone: 3105056873  
Fax: 3107754543  
Mailing Address: 2890 Empire Ave  
Mailing Address City: Burbank  
Mailing Address State: CA  
Mailing Address Zip Code: 91504  
Operator Name: FOX RENT A CAR  
Operator Phone: 3103425155  
Owner Phone: 3103425155  
Owner Mail Address: 5500 West Century Blvd  
Owner State: CA  
Owner Zip Code: 90045  
Owner Country: United States  
Property Owner Name: Not reported  
Property Owner Phone: Not reported  
Property Owner Mailing Address: Not reported  
Property Owner City: Not reported  
Property Owner Stat : Not reported  
Property Owner Zip Code: Not reported  
Property Owner Country: Not reported  
EPAID: CAL000370152

**Actual:**  
**654 ft.**

Map ID  
Direction  
Distance  
Elevation

MAP FINDINGS

EDR ID Number  
EPA ID Number

L110  
SSE  
1/8-1/4  
0.199 mi.  
1053 ft.

PRC-DE SOTO INTERNATIONAL INC  
2820 EMPIRE AVENUE  
BURBANK, CA 91504

Site 15 of 15 in cluster L

RCRA-LQG 1000183901  
FINDS CAD047903927  
ECHO  
HWTS  
HAZNET  
NPDES

Relative:  
Lower

Actual:  
653 ft.

RCRA Listings:

Date Form Received by Agency:	20220217
Handler Name:	Prc-De Soto International Inc
Handler Address:	EMPIRE AVE
Handler City,State,Zip:	BURBANK, CA 91504-0000
EPA ID:	CAD047903927
Contact Name:	MARELI VIDACA
Contact Address:	EMPIRE AVE
Contact City,State,Zip:	BURBANK, CA 91504-0000
Contact Telephone:	661-678-4253
Contact Fax:	Not reported
Contact Email:	MBENITEZ@PPG.COM
Contact Title:	ENVIRONMENTAL, HEALTH & SAFETY SUPERVISOR
EPA Region:	09
Land Type:	Private
Federal Waste Generator Description:	Large Quantity Generator
Non-Notifier:	Not reported
Biennial Report Cycle:	2021
Accessibility:	Not reported
Active Site Indicator:	Handler Activities
State District Owner:	Not reported
State District:	Not reported
Mailing Address:	EMPIRE AVE
Mailing City,State,Zip:	BURBANK, CA 91504-0000
Owner Name:	Prc-Desoto International Inc.
Owner Type:	Private
Operator Name:	Prc-Desoto International Inc.
Operator Type:	Private
Short-Term Generator Activity:	No
Importer Activity:	No
Mixed Waste Generator:	No
Transporter Activity:	No
Transfer Facility Activity:	No
Recycler Activity with Storage:	No
Small Quantity On-Site Burner Exemption:	No
Smelting Melting and Refining Furnace Exemption:	No
Underground Injection Control:	No
Off-Site Waste Receipt:	No
Universal Waste Indicator:	No
Universal Waste Destination Facility:	No
Federal Universal Waste:	No
Active Site State-Reg Handler:	---
Federal Facility Indicator:	Not reported
Hazardous Secondary Material Indicator:	N
Sub-Part K Indicator:	Not reported
2018 GPRA Permit Baseline:	Not on the Baseline
2018 GPRA Renewals Baseline:	Not on the Baseline
202 GPRA Corrective Action Baseline:	No
Subject to Corrective Action Universe:	No
Non-TSDFs Where RCRA CA has Been Imposed Universe:	No
Corrective Action Priority Ranking:	No NCAPS ranking
Environmental Control Indicator:	No

Map ID  
Direction  
Distance  
Elevation

MAP FINDINGS

Site

Database(s)

EDR ID Number  
EPA ID Number

**PRC-DE SOTO INTERNATIONAL INC (Continued)**

**1000183901**

Institutional Control Indicator:	No
Human Exposure Controls Indicator:	N/A
Groundwater Controls Indicator:	N/A
Significant Non-Complier Universe:	No
Unaddressed Significant Non-Complier Universe:	No
Addressed Significant Non-Complier Universe:	No
Significant Non-Complier With a Compliance Schedule Universe:	No
Financial Assurance Required:	Not reported
Handler Date of Last Change:	20220615
Recognized Trader-Importer:	No
Recognized Trader-Exporter:	No
Importer of Spent Lead Acid Batteries:	No
Exporter of Spent Lead Acid Batteries:	No
Recycler Activity Without Storage:	No
Manifest Broker:	No
Sub-Part P Indicator:	No

Biennial: List of Years

Year: 2021

[Click Here for Biennial Reporting System Data:](#)

Year: 2019

[Click Here for Biennial Reporting System Data:](#)

Year: 2017

[Click Here for Biennial Reporting System Data:](#)

Year: 2015

[Click Here for Biennial Reporting System Data:](#)

Year: 2013

[Click Here for Biennial Reporting System Data:](#)

Year: 2011

[Click Here for Biennial Reporting System Data:](#)

Year: 2009

[Click Here for Biennial Reporting System Data:](#)

Year: 2007

[Click Here for Biennial Reporting System Data:](#)

Year: 2005

[Click Here for Biennial Reporting System Data:](#)

Hazardous Waste Summary:

Waste Code: D001  
Waste Description: Ignitable Waste

Waste Code: D002  
Waste Description: Corrosive Waste

Waste Code: D003  
Waste Description: Reactive Waste

Map ID  
Direction  
Distance  
Elevation

MAP FINDINGS

Site

Database(s)

EDR ID Number  
EPA ID Number

**PRC-DE SOTO INTERNATIONAL INC (Continued)**

**1000183901**

Waste Code:	D004
Waste Description:	Arsenic
Waste Code:	D005
Waste Description:	Barium
Waste Code:	D006
Waste Description:	Cadmium
Waste Code:	D007
Waste Description:	Chromium
Waste Code:	D008
Waste Description:	Lead
Waste Code:	D009
Waste Description:	Mercury
Waste Code:	D010
Waste Description:	Selenium
Waste Code:	D011
Waste Description:	Silver
Waste Code:	D018
Waste Description:	Benzene
Waste Code:	D019
Waste Description:	Carbon Tetrachloride
Waste Code:	D021
Waste Description:	Chlorobenzene
Waste Code:	D022
Waste Description:	Chloroform
Waste Code:	D035
Waste Description:	Methyl Ethyl Ketone
Waste Code:	D038
Waste Description:	Pyridine
Waste Code:	D039
Waste Description:	Tetrachloroethylene
Waste Code:	D040
Waste Description:	Trichlorethylene
Waste Code:	F001
Waste Description:	The Following Spent Halogenated Solvents Used In Degreasing: Tetrachloroethylene, Trichlorethylene, Methylene Chloride, 1,1,1-Trichloroethane, Carbon Tetrachloride And Chlorinated Fluorocarbons; All Spent Solvent Mixtures/Blends Used In Degreasing Containing, Before Use, A Total Of Ten Percent Or More (By Volume) Of One Or More Of The Above Halogenated Solvents Or Those Solvents Listed In F002, F004, And F005; And Still Bottoms From The Recovery Of These Spent Solvents And Spent Solvent Mixtures.

Map ID  
Direction  
Distance  
Elevation

MAP FINDINGS

Site

Database(s)

EDR ID Number  
EPA ID Number

**PRC-DE SOTO INTERNATIONAL INC (Continued)**

**1000183901**

Waste Code: F002  
Waste Description: The Following Spent Halogenated Solvents: Tetrachloroethylene, Methylene Chloride, Trichloroethylene, 1,1,1-Trichloroethane, Chlorobenzene, 1,1,2-Trichloro-1,2,2-Trifluoroethane, Ortho-Dichlorobenzene, Trichlorofluoromethane, And 1,1,2, Trichloroethane; All Spent Solvent Mixtures/Blends Containing, Before Use, A Total Of Ten Percent Or More (By Volume) Of One Or More Of The Above Halogenated Solvents Or Those Solvents Listed In F001, F004, And F005; And Still Bottoms From The Recovery Of These Spent Solvents And Spent Solvent Mixtures.

Waste Code: F003  
Waste Description: The Following Spent Nonhalogenated Solvents: Xylene, Acetone, Ethyl Acetate, Ethyl Benzene, Ethyl Ether, Methyl Isobutyl Ketone, N-Butyl Alcohol, Cyclohexanone, And Methanol; All Spent Solvent Mixtures/Blends Containing, Before Use, Only The Above Spent Nonhalogenated Solvents; And All Spent Solvent Mixtures/Blends Containing, Before Use, One Or More Of The Above Nonhalogenated Solvents, And A Total Of Ten Percent Or More (By Volume) Of One Or More Of Those Solvents Listed In F001, F002, F004, And F005; And Still Bottoms From The Recovery Of These Spent Solvents And Spent Solvent Mixtures.

Waste Code: F005  
Waste Description: The Following Spent Nonhalogenated Solvents: Toluene, Methyl Ethyl Ketone, Carbon Disulfide, Isobutanol, Pyridine, Benzene, 2-Ethoxyethanol, And 2-Nitropropane; All Spent Solvent Mixtures/Blends Containing, Before Use, A Total Of Ten Percent Or More (By Volume) Of One Or More Of The Above Nonhalogenated Solvents Or Those Solvents Listed In F001, F002, Or F004; And Still Bottoms From The Recovery Of These Spent Solvents And Spent Solvent Mixtures.

Waste Code: F007  
Waste Description: Spent Cyanide Plating Bath Solutions From Electroplating Operations.

Waste Code: F024  
Waste Description: Process Wastes Including, But Not Limited To, Distillation Residues, Heavy Ends, Tars, And Reactor Clean-Out Wastes From The Production Of Certain Chlorinated Aliphatic Hydrocarbons By Free Radical Catalyzed Processes. These Chlorinated Aliphatic Hydrocarbons Are Those Having Carbon Chain Lengths Ranging From One To, And Including Five, With Varying Amounts And Positions Of Chlorine Substitution. (This Listing Does Not Include Wastewaters, Wastewater Treatment Sludge, Spent Catalysts, And Wastes Listed In Sections 261.31. Or 261.32)

Waste Code: P028  
Waste Description: Benzene, (Chloromethyl)- (Or) Benzyl Chloride

Waste Code: U008  
Waste Description: 2-Propenoic Acid (l) (Or) Acrylic Acid (l)

Waste Code: U024  
Waste Description: Dichloromethoxy Ethane (Or) Ethane, 1,1'-[Methylenebis(Oxy)]Bis[2-Chloro-

Waste Code: U056  
Waste Description: Benzene, Hexahydro- (l) (Or) Cyclohexane (l)



Map ID  
Direction  
Distance  
Elevation

MAP FINDINGS

Site

Database(s)

EDR ID Number  
EPA ID Number

**PRC-DE SOTO INTERNATIONAL INC (Continued)**

**1000183901**

Waste Code:	U080
Waste Description:	Methane, Dichloro- (Or) Methylene Chloride
Waste Code:	U112
Waste Description:	Acetic Acid, Ethyl Ester (I) (Or) Ethyl Acetate (I)
Waste Code:	U122
Waste Description:	Formaldehyde
Waste Code:	U123
Waste Description:	Formic Acid (C,T)
Waste Code:	U124
Waste Description:	Furan (I) (Or) Furfuran (I)
Waste Code:	U134
Waste Description:	Hydrofluoric Acid (C,T) (Or) Hydrogen Fluoride (C,T)
Waste Code:	U154
Waste Description:	Methanol (I) (Or) Methyl Alcohol (I)
Waste Code:	U159
Waste Description:	2-Butanone (I,T) (Or) Methyl Ethyl Ketone (Mek) (I,T)
Waste Code:	U188
Waste Description:	Phenol
Waste Code:	U190
Waste Description:	1,3-Isobenzofurandione (Or) Phthalic Anhydride
Waste Code:	U213
Waste Description:	Furan, Tetrahydro-(I) (Or) Tetrahydrofuran (I)
Waste Code:	U219
Waste Description:	Thiourea
Waste Code:	U220
Waste Description:	Benzene, Methyl- (Or) Toluene
Waste Code:	U228
Waste Description:	Ethene, Trichloro- (Or) Trichloroethylene
Waste Code:	U239
Waste Description:	Benzene, Dimethyl- (I,T) (Or) Xylene (I)

Handler - Owner Operator:

Owner/Operator Indicator:	Operator
Owner/Operator Name:	PRC-DESOTO INTERNATIONAL INC
Legal Status:	Private
Date Became Current:	19450101
Date Ended Current:	Not reported
Owner/Operator Address:	Not reported
Owner/Operator City,State,Zip:	Not reported
Owner/Operator Telephone:	Not reported
Owner/Operator Telephone Ext:	Not reported
Owner/Operator Fax:	Not reported
Owner/Operator Email:	Not reported

Map ID  
Direction  
Distance  
Elevation

MAP FINDINGS

Site

Database(s)

EDR ID Number  
EPA ID Number

**PRC-DE SOTO INTERNATIONAL INC (Continued)**

**1000183901**

Owner/Operator Indicator: Operator  
Owner/Operator Name: PRC-DESOTO INTERNATIONAL INC  
Legal Status: Private  
Date Became Current: 19450101  
Date Ended Current: Not reported  
Owner/Operator Address: Not reported  
Owner/Operator City,State,Zip: Not reported  
Owner/Operator Telephone: Not reported  
Owner/Operator Telephone Ext: Not reported  
Owner/Operator Fax: Not reported  
Owner/Operator Email: Not reported

Owner/Operator Indicator: Owner  
Owner/Operator Name: PRC-DE SOTO INTERNATIONAL INC  
Legal Status: Private  
Date Became Current: 19450101  
Date Ended Current: Not reported  
Owner/Operator Address: 12780 SAN FERNANDO RD  
Owner/Operator City,State,Zip: SYLMAR, CA 91342  
Owner/Operator Telephone: 818-352-6711  
Owner/Operator Telephone Ext: Not reported  
Owner/Operator Fax: Not reported  
Owner/Operator Email: Not reported

Owner/Operator Indicator: Operator  
Owner/Operator Name: PRC-DESOTO INTERNATIONAL INC.  
Legal Status: Private  
Date Became Current: 19841212  
Date Ended Current: Not reported  
Owner/Operator Address: 2820 EMPIRE AVE  
Owner/Operator City,State,Zip: BURBANK, CA 91504-0000  
Owner/Operator Telephone: 818-549-7511  
Owner/Operator Telephone Ext: Not reported  
Owner/Operator Fax: Not reported  
Owner/Operator Email: CWONG@PPG.COM

Owner/Operator Indicator: Operator  
Owner/Operator Name: PRC-DESOTO INTERNATIONAL INC  
Legal Status: Private  
Date Became Current: 19450101  
Date Ended Current: Not reported  
Owner/Operator Address: Not reported  
Owner/Operator City,State,Zip: Not reported  
Owner/Operator Telephone: Not reported  
Owner/Operator Telephone Ext: Not reported  
Owner/Operator Fax: Not reported  
Owner/Operator Email: Not reported

Owner/Operator Indicator: Owner  
Owner/Operator Name: PRC-DESOTO INTERNATIONAL INC.  
Legal Status: Private  
Date Became Current: 19841212  
Date Ended Current: Not reported  
Owner/Operator Address: 12780 SAN FERNANDO ROAD  
Owner/Operator City,State,Zip: SYLMAR, CA 91342  
Owner/Operator Telephone: 818-362-6711  
Owner/Operator Telephone Ext: Not reported

Map ID  
Direction  
Distance  
Elevation

MAP FINDINGS

Site

Database(s)

EDR ID Number  
EPA ID Number

**PRC-DE SOTO INTERNATIONAL INC (Continued)**

**1000183901**

Owner/Operator Fax: Not reported  
Owner/Operator Email: LEUSNER@PPG.COM

Owner/Operator Indicator: Owner  
Owner/Operator Name: NOT REQUIRED  
Legal Status: Private  
Date Became Current: Not reported  
Date Ended Current: Not reported  
Owner/Operator Address: NOT REQUIRED  
Owner/Operator City,State,Zip: NOT REQUIRED, ME 99999  
Owner/Operator Telephone: 415-555-1212  
Owner/Operator Telephone Ext: Not reported  
Owner/Operator Fax: Not reported  
Owner/Operator Email: Not reported

Owner/Operator Indicator: Owner  
Owner/Operator Name: PRC-DESOTO INTERNATIONAL INC  
Legal Status: Private  
Date Became Current: 19450101  
Date Ended Current: Not reported  
Owner/Operator Address: 12780 SAM FERNANDO ROAD  
Owner/Operator City,State,Zip: SYLMAR, CA 91342  
Owner/Operator Telephone: Not reported  
Owner/Operator Telephone Ext: Not reported  
Owner/Operator Fax: Not reported  
Owner/Operator Email: Not reported

Owner/Operator Indicator: Operator  
Owner/Operator Name: PRC-DESOTO INTERNATIONAL INC  
Legal Status: Private  
Date Became Current: 19450101  
Date Ended Current: Not reported  
Owner/Operator Address: Not reported  
Owner/Operator City,State,Zip: Not reported  
Owner/Operator Telephone: Not reported  
Owner/Operator Telephone Ext: Not reported  
Owner/Operator Fax: Not reported  
Owner/Operator Email: Not reported

Owner/Operator Indicator: Operator  
Owner/Operator Name: PRC-DESOTO INTERNATIONAL INC.  
Legal Status: Private  
Date Became Current: 19841212  
Date Ended Current: Not reported  
Owner/Operator Address: 2820 EMPIRE AVE  
Owner/Operator City,State,Zip: BURBANK, CA 91504-0000  
Owner/Operator Telephone: 818-549-7511  
Owner/Operator Telephone Ext: Not reported  
Owner/Operator Fax: Not reported  
Owner/Operator Email: CWONG@PPG.COM

Owner/Operator Indicator: Owner  
Owner/Operator Name: PRC-DESOTO INTERNATIONAL INC  
Legal Status: Private  
Date Became Current: 19450101  
Date Ended Current: Not reported  
Owner/Operator Address: 5430 SAN FERNANDO RD. BOX 1800

Map ID  
Direction  
Distance  
Elevation

MAP FINDINGS

Site

Database(s)

EDR ID Number  
EPA ID Number

**PRC-DE SOTO INTERNATIONAL INC (Continued)**

**1000183901**

Owner/Operator City,State,Zip: GLENDALE, CA 91209  
Owner/Operator Telephone: Not reported  
Owner/Operator Telephone Ext: Not reported  
Owner/Operator Fax: Not reported  
Owner/Operator Email: Not reported

Owner/Operator Indicator: Operator  
Owner/Operator Name: PRC-DESOTO INTERNATIONAL INC  
Legal Status: Private  
Date Became Current: 19450101  
Date Ended Current: Not reported  
Owner/Operator Address: Not reported  
Owner/Operator City,State,Zip: Not reported  
Owner/Operator Telephone: Not reported  
Owner/Operator Telephone Ext: Not reported  
Owner/Operator Fax: Not reported  
Owner/Operator Email: Not reported

Owner/Operator Indicator: Owner  
Owner/Operator Name: PRC-DESOTO INTERNATIONAL INC  
Legal Status: Private  
Date Became Current: 19450101  
Date Ended Current: Not reported  
Owner/Operator Address: 12780 SAM FERNANDO ROAD  
Owner/Operator City,State,Zip: SYLMAR, CA 91342  
Owner/Operator Telephone: Not reported  
Owner/Operator Telephone Ext: Not reported  
Owner/Operator Fax: Not reported  
Owner/Operator Email: Not reported

Owner/Operator Indicator: Owner  
Owner/Operator Name: PRC-DE SOTO INTERNATIONAL INC  
Legal Status: Private  
Date Became Current: 19450101  
Date Ended Current: Not reported  
Owner/Operator Address: 12780 SAN FERNANDO ROAD  
Owner/Operator City,State,Zip: SYLMAR, CA 91342  
Owner/Operator Telephone: 818-362-6711  
Owner/Operator Telephone Ext: Not reported  
Owner/Operator Fax: Not reported  
Owner/Operator Email: Not reported

Owner/Operator Indicator: Operator  
Owner/Operator Name: PRC-DE SOTO INTERNATIONAL INC  
Legal Status: Private  
Date Became Current: 19450101  
Date Ended Current: Not reported  
Owner/Operator Address: Not reported  
Owner/Operator City,State,Zip: Not reported  
Owner/Operator Telephone: Not reported  
Owner/Operator Telephone Ext: Not reported  
Owner/Operator Fax: Not reported  
Owner/Operator Email: Not reported

Owner/Operator Indicator: Operator  
Owner/Operator Name: PRC-DESOTO INTERNATIONAL INC.  
Legal Status: Private

Map ID  
Direction  
Distance  
Elevation

MAP FINDINGS

Site

Database(s)

EDR ID Number  
EPA ID Number

**PRC-DE SOTO INTERNATIONAL INC (Continued)**

**1000183901**

Date Became Current: 19840212  
Date Ended Current: Not reported  
Owner/Operator Address: Not reported  
Owner/Operator City,State,Zip: Not reported  
Owner/Operator Telephone: Not reported  
Owner/Operator Telephone Ext: Not reported  
Owner/Operator Fax: Not reported  
Owner/Operator Email: Not reported

Owner/Operator Indicator: Owner  
Owner/Operator Name: PRC-DESOTO INTERNATIONAL INC.  
Legal Status: Private  
Date Became Current: 19841212  
Date Ended Current: Not reported  
Owner/Operator Address: 12780 SAN FERNANDO RD  
Owner/Operator City,State,Zip: SYLMAR, CA 91342  
Owner/Operator Telephone: 818-362-6711  
Owner/Operator Telephone Ext: Not reported  
Owner/Operator Fax: Not reported  
Owner/Operator Email: Not reported

Owner/Operator Indicator: Operator  
Owner/Operator Name: NOT REQUIRED  
Legal Status: Private  
Date Became Current: Not reported  
Date Ended Current: Not reported  
Owner/Operator Address: NOT REQUIRED  
Owner/Operator City,State,Zip: NOT REQUIRED, ME 99999  
Owner/Operator Telephone: 415-555-1212  
Owner/Operator Telephone Ext: Not reported  
Owner/Operator Fax: Not reported  
Owner/Operator Email: Not reported

Owner/Operator Indicator: Owner  
Owner/Operator Name: PRC-DESOTO INTERNATIONAL INC.  
Legal Status: Private  
Date Became Current: 19841212  
Date Ended Current: Not reported  
Owner/Operator Address: 12780 SAN FERNANDO ROAD  
Owner/Operator City,State,Zip: SYLMAR, CA 91342  
Owner/Operator Telephone: 818-362-6711  
Owner/Operator Telephone Ext: Not reported  
Owner/Operator Fax: Not reported  
Owner/Operator Email: LEUSNER@PPG.COM

Owner/Operator Indicator: Operator  
Owner/Operator Name: PRC-DESOTO INTERNATIONAL INC.  
Legal Status: Private  
Date Became Current: 19841212  
Date Ended Current: Not reported  
Owner/Operator Address: 2820 EMPIRE AVE  
Owner/Operator City,State,Zip: BURBANK, CA 91504-0000  
Owner/Operator Telephone: 818-549-7511  
Owner/Operator Telephone Ext: Not reported  
Owner/Operator Fax: Not reported  
Owner/Operator Email: CWONG@PPG.COM

Map ID  
Direction  
Distance  
Elevation

MAP FINDINGS

Site

Database(s)

EDR ID Number  
EPA ID Number

**PRC-DE SOTO INTERNATIONAL INC (Continued)**

**1000183901**

Owner/Operator Indicator: Owner  
Owner/Operator Name: PRC-DESOTO INTERNATIONAL INC.  
Legal Status: Private  
Date Became Current: 19841212  
Date Ended Current: Not reported  
Owner/Operator Address: 12780 SAN FERNANDO ROAD  
Owner/Operator City,State,Zip: SYLMAR, CA 91342  
Owner/Operator Telephone: 818-362-6711  
Owner/Operator Telephone Ext: Not reported  
Owner/Operator Fax: Not reported  
Owner/Operator Email: LEUSNER@PPG.COM

Owner/Operator Indicator: Owner  
Owner/Operator Name: PRC-DESOTO INTERNATIONAL INC  
Legal Status: Private  
Date Became Current: 19450101  
Date Ended Current: Not reported  
Owner/Operator Address: 5430 SAN FERNANDO RD. BOX 1800  
Owner/Operator City,State,Zip: GLENDALE, CA 91209  
Owner/Operator Telephone: Not reported  
Owner/Operator Telephone Ext: Not reported  
Owner/Operator Fax: Not reported  
Owner/Operator Email: Not reported

Historic Generators:

Receive Date: 20100913  
Handler Name: PPG AEROSPACE PRC - DESOTO INTERNATIONAL  
Federal Waste Generator Description: Large Quantity Generator  
State District Owner: Not reported  
Large Quantity Handler of Universal Waste: No  
Recognized Trader Importer: No  
Recognized Trader Exporter: No  
Spent Lead Acid Battery Importer: No  
Spent Lead Acid Battery Exporter: No  
Current Record: No  
Non Storage Recycler Activity: Not reported  
Electronic Manifest Broker: Not reported

Receive Date: 20121009  
Handler Name: PRC-DE SOTO INTERNATIONAL INC  
Federal Waste Generator Description: Large Quantity Generator  
State District Owner: Not reported  
Large Quantity Handler of Universal Waste: No  
Recognized Trader Importer: No  
Recognized Trader Exporter: No  
Spent Lead Acid Battery Importer: No  
Spent Lead Acid Battery Exporter: No  
Current Record: No  
Non Storage Recycler Activity: Not reported  
Electronic Manifest Broker: Not reported

Receive Date: 20140301  
Handler Name: PPG AEROSPACE PRC-DESOTO INTERNATIONAL  
Federal Waste Generator Description: Large Quantity Generator  
State District Owner: Not reported  
Large Quantity Handler of Universal Waste: No  
Recognized Trader Importer: No

Map ID  
Direction  
Distance  
Elevation

MAP FINDINGS

Site

Database(s)

EDR ID Number  
EPA ID Number

**PRC-DE SOTO INTERNATIONAL INC (Continued)**

**1000183901**

Recognized Trader Exporter: No  
Spent Lead Acid Battery Importer: No  
Spent Lead Acid Battery Exporter: No  
Current Record: No  
Non Storage Recycler Activity: Not reported  
Electronic Manifest Broker: Not reported

Receive Date: 20160229  
Handler Name: PRC-DESOTO INTERNATIONAL INC.  
Federal Waste Generator Description: Large Quantity Generator  
State District Owner: Not reported  
Large Quantity Handler of Universal Waste: No  
Recognized Trader Importer: No  
Recognized Trader Exporter: No  
Spent Lead Acid Battery Importer: No  
Spent Lead Acid Battery Exporter: No  
Current Record: No  
Non Storage Recycler Activity: Not reported  
Electronic Manifest Broker: Not reported

Receive Date: 20180822  
Handler Name: PRC-DE SOTO INTERNATIONAL INC  
Federal Waste Generator Description: Large Quantity Generator  
State District Owner: Not reported  
Large Quantity Handler of Universal Waste: No  
Recognized Trader Importer: No  
Recognized Trader Exporter: No  
Spent Lead Acid Battery Importer: No  
Spent Lead Acid Battery Exporter: No  
Current Record: No  
Non Storage Recycler Activity: No  
Electronic Manifest Broker: No

Receive Date: 20200226  
Handler Name: PRC-DE SOTO INTERNATIONAL INC  
Federal Waste Generator Description: Large Quantity Generator  
State District Owner: Not reported  
Large Quantity Handler of Universal Waste: No  
Recognized Trader Importer: No  
Recognized Trader Exporter: No  
Spent Lead Acid Battery Importer: No  
Spent Lead Acid Battery Exporter: No  
Current Record: No  
Non Storage Recycler Activity: No  
Electronic Manifest Broker: No

Receive Date: 20220217  
Handler Name: PRC-DE SOTO INTERNATIONAL INC  
Federal Waste Generator Description: Large Quantity Generator  
State District Owner: Not reported  
Large Quantity Handler of Universal Waste: No  
Recognized Trader Importer: No  
Recognized Trader Exporter: No  
Spent Lead Acid Battery Importer: No  
Spent Lead Acid Battery Exporter: No  
Current Record: Yes  
Non Storage Recycler Activity: No

Map ID  
Direction  
Distance  
Elevation

MAP FINDINGS

Site

Database(s)

EDR ID Number  
EPA ID Number

**PRC-DE SOTO INTERNATIONAL INC (Continued)**

**1000183901**

Electronic Manifest Broker: No  
  
Receive Date: 19960901  
Handler Name: PROD RESEARCH & CHEM R&D LAB  
Federal Waste Generator Description: Small Quantity Generator  
State District Owner: Ca  
Large Quantity Handler of Universal Waste: No  
Recognized Trader Importer: No  
Recognized Trader Exporter: No  
Spent Lead Acid Battery Importer: No  
Spent Lead Acid Battery Exporter: No  
Current Record: No  
Non Storage Recycler Activity: Not reported  
Electronic Manifest Broker: Not reported

Receive Date: 20060228  
Handler Name: PDG AEROSPACE PRI-DESOTO  
Federal Waste Generator Description: Small Quantity Generator  
State District Owner: Not reported  
Large Quantity Handler of Universal Waste: No  
Recognized Trader Importer: No  
Recognized Trader Exporter: No  
Spent Lead Acid Battery Importer: No  
Spent Lead Acid Battery Exporter: No  
Current Record: No  
Non Storage Recycler Activity: Not reported  
Electronic Manifest Broker: Not reported

Receive Date: 19841210  
Handler Name: PROD RESEARCH & CHEM R&D LAB  
Federal Waste Generator Description: Large Quantity Generator  
State District Owner: Ca  
Large Quantity Handler of Universal Waste: No  
Recognized Trader Importer: No  
Recognized Trader Exporter: No  
Spent Lead Acid Battery Importer: No  
Spent Lead Acid Battery Exporter: No  
Current Record: No  
Non Storage Recycler Activity: Not reported  
Electronic Manifest Broker: Not reported

Receive Date: 19900416  
Handler Name: PRODUCTS RESEARCH & CHEMICAL CORP  
Federal Waste Generator Description: Large Quantity Generator  
State District Owner: Not reported  
Large Quantity Handler of Universal Waste: No  
Recognized Trader Importer: No  
Recognized Trader Exporter: No  
Spent Lead Acid Battery Importer: No  
Spent Lead Acid Battery Exporter: No  
Current Record: No  
Non Storage Recycler Activity: Not reported  
Electronic Manifest Broker: Not reported

Receive Date: 20060228  
Handler Name: PDG AEROSPACE PRI-DESOTO  
Federal Waste Generator Description: Large Quantity Generator



Map ID  
 Direction  
 Distance  
 Elevation

MAP FINDINGS

Site

Database(s)

EDR ID Number  
 EPA ID Number

**PRC-DE SOTO INTERNATIONAL INC (Continued)**

**1000183901**

State District Owner:	Not reported
Large Quantity Handler of Universal Waste:	No
Recognized Trader Importer:	No
Recognized Trader Exporter:	No
Spent Lead Acid Battery Importer:	No
Spent Lead Acid Battery Exporter:	No
Current Record:	No
Non Storage Recycler Activity:	Not reported
Electronic Manifest Broker:	Not reported

Receive Date:	20080228
Handler Name:	PPG AEROSPACE PRC - DESOTO INTERNATIONAL
Federal Waste Generator Description:	Large Quantity Generator
State District Owner:	Not reported
Large Quantity Handler of Universal Waste:	No
Recognized Trader Importer:	No
Recognized Trader Exporter:	No
Spent Lead Acid Battery Importer:	No
Spent Lead Acid Battery Exporter:	No
Current Record:	No
Non Storage Recycler Activity:	Not reported
Electronic Manifest Broker:	Not reported

List of NAICS Codes and Descriptions:

NAICS Code:	54171
NAICS Description:	RESEARCH AND DEVELOPMENT IN THE PHYSICAL, ENGINEERING, AND LIFE SCIENCES
NAICS Code:	541711
NAICS Description:	RESEARCH AND DEVELOPMENT IN BIOTECHNOLOGY
NAICS Code:	541712
NAICS Description:	RESEARCH AND DEVELOPMENT IN THE PHYSICAL, ENGINEERING, AND LIFE SCIENCES (EXCEPT BIOTECHNOLOGY)
NAICS Code:	541715
NAICS Description:	RESEARCH AND DEVELOPMENT IN THE PHYSICAL, ENGINEERING, AND LIFE SCIENCES (EXCEPT NANOTECHNOLOGY AND BIOTECHNOLOGY)
NAICS Code:	56111
NAICS Description:	OFFICE ADMINISTRATIVE SERVICES

Has the Facility Received Notices of Violations:

Found Violation:	Yes
Agency Which Determined Violation:	EPA
Violation Short Description:	Preparedness, Prevention, and Emergency Procedures
Date Violation was Determined:	20190805
Actual Return to Compliance Date:	20200515
Return to Compliance Qualifier:	Documented
Violation Responsible Agency:	EPA
Scheduled Compliance Date:	Not reported
Enforcement Identifier:	Not reported
Date of Enforcement Action:	Not reported
Enforcement Responsible Agency:	Not reported
Enforcement Docket Number:	Not reported
Enforcement Attorney:	Not reported

Map ID  
Direction  
Distance  
Elevation

MAP FINDINGS

Site

Database(s)

EDR ID Number  
EPA ID Number

**PRC-DE SOTO INTERNATIONAL INC (Continued)**

**1000183901**

Corrective Action Component:	Not reported
Appeal Initiated Date:	Not reported
Appeal Resolution Date:	Not reported
Disposition Status Date:	Not reported
Disposition Status:	Not reported
Disposition Status Description:	Not reported
Consent/Final Order Sequence Number:	Not reported
Consent/Final Order Respondent Name:	Not reported
Consent/Final Order Lead Agency:	Not reported
Enforcement Type:	Not reported
Enforcement Responsible Person:	Not reported
Enforcement Responsible Sub-Organization:	Not reported
SEP Sequence Number:	Not reported
SEP Expenditure Amount:	Not reported
SEP Scheduled Completion Date:	Not reported
SEP Actual Date:	Not reported
SEP Defaulted Date:	Not reported
SEP Type:	Not reported
SEP Type Description:	Not reported
Proposed Amount:	Not reported
Final Monetary Amount:	Not reported
Paid Amount:	Not reported
Final Count:	Not reported
Final Amount:	Not reported
Found Violation:	Yes
Agency Which Determined Violation:	EPA
Violation Short Description:	Generators - General
Date Violation was Determined:	20190805
Actual Return to Compliance Date:	20190916
Return to Compliance Qualifier:	Documented
Violation Responsible Agency:	EPA
Scheduled Compliance Date:	Not reported
Enforcement Identifier:	Not reported
Date of Enforcement Action:	Not reported
Enforcement Responsible Agency:	Not reported
Enforcement Docket Number:	Not reported
Enforcement Attorney:	Not reported
Corrective Action Component:	Not reported
Appeal Initiated Date:	Not reported
Appeal Resolution Date:	Not reported
Disposition Status Date:	Not reported
Disposition Status:	Not reported
Disposition Status Description:	Not reported
Consent/Final Order Sequence Number:	Not reported
Consent/Final Order Respondent Name:	Not reported
Consent/Final Order Lead Agency:	Not reported
Enforcement Type:	Not reported
Enforcement Responsible Person:	Not reported
Enforcement Responsible Sub-Organization:	Not reported
SEP Sequence Number:	Not reported
SEP Expenditure Amount:	Not reported
SEP Scheduled Completion Date:	Not reported
SEP Actual Date:	Not reported
SEP Defaulted Date:	Not reported
SEP Type:	Not reported
SEP Type Description:	Not reported

Map ID  
Direction  
Distance  
Elevation

MAP FINDINGS

Site

Database(s)

EDR ID Number  
EPA ID Number

**PRC-DE SOTO INTERNATIONAL INC (Continued)**

**1000183901**

Proposed Amount:	Not reported
Final Monetary Amount:	Not reported
Paid Amount:	Not reported
Final Count:	Not reported
Final Amount:	Not reported

Evaluation Action Summary:

Evaluation Date:	20190805
Evaluation Responsible Agency:	EPA
Found Violation:	Yes
Evaluation Type Description:	COMPLIANCE EVALUATION INSPECTION
Evaluation Responsible Person Identifier:	JSCHO
Evaluation Responsible Sub-Organization:	Not reported
Actual Return to Compliance Date:	20200515
Scheduled Compliance Date:	Not reported
Date of Request:	Not reported
Date Response Received:	Not reported
Request Agency:	Not reported
Former Citation:	Not reported

Evaluation Date:	20190805
Evaluation Responsible Agency:	EPA
Found Violation:	Yes
Evaluation Type Description:	COMPLIANCE EVALUATION INSPECTION
Evaluation Responsible Person Identifier:	JSCHO
Evaluation Responsible Sub-Organization:	Not reported
Actual Return to Compliance Date:	20190916
Scheduled Compliance Date:	Not reported
Date of Request:	Not reported
Date Response Received:	Not reported
Request Agency:	Not reported
Former Citation:	Not reported

FINDS:

Registry ID: 110002647119

[Click Here for FRS Facility Detail Report:](#)

Environmental Interest/Information System:

All generators and treatment, storage, and disposal (TSD) facilities who handle hazardous waste are required to report to the EPA Administrator at least once every two years. The data collected is used to create the National Biennial Resource Conservation and Recovery Act (RCRA) Hazardous Waste Report. This data is processed within the RCRA Information (RCRAInfo) database. The Integrated Compliance Information System (ICIS) provides a database that, when complete, will contain integrated enforcement and compliance information across most of EPA's programs. The vision for ICIS is to replace EPA's independent databases that contain enforcement data with a single repository for that information. Currently, ICIS contains all Federal Administrative and Judicial enforcement actions and a subset of the Permit Compliance System (PCS), which supports the National Pollutant Discharge Elimination System (NPDES). This information is maintained in ICIS by EPA in the Regional offices and it at Headquarters. A future release of ICIS will completely replace PCS and will integrate that information with

Map ID  
Direction  
Distance  
Elevation

MAP FINDINGS

Site

Database(s)

EDR ID Number  
EPA ID Number

**PRC-DE SOTO INTERNATIONAL INC (Continued)**

**1000183901**

Federal actions already in the system. ICIS also has the capability to track other activities that support compliance and enforcement programs, including incident tracking, compliance assistance, and compliance monitoring.

The California Environmental Protection Agency (CalEPA) has recently implemented a new data warehouse system (nSite). This data warehouse combines and merges facility and site information from five different systems managed within CalEPA. The five systems are: California Environmental Reporting System (CERS), EnviroStor, GeoTracker, California Integrated Water Quality System (CIWQS), and Toxic Release Inventory (TRI).

The Resource Conservation and Recovery Act Information System (RCRAInfo) is EPA's comprehensive information system in support of the Resource Conservation and Recovery Act (RCRA) of 1976 and the Hazardous and Solid Waste Amendments (HSWA) of 1984. It tracks many types of information about generators, transporters, treaters, storers, and disposers of hazardous waste.

The National Pollutant Discharge Elimination System (NPDES) module of the Integrated Compliance Information System (ICIS). Under NPDES, all facilities that discharge pollutants from any point source into waters of the United States are required to obtain a permit. The permit will likely contain limits on what can be discharged, impose monitoring and reporting requirements, and include other provisions to ensure that the discharge does not adversely affect water quality.

California's Hazardous Waste Tracking System Data Mart (HWTS-DATAMART) provides information on hazardous waste shipments for generators, transporters, and treatment, storage, and disposal facilities.

[Click this hyperlink](#) while viewing on your computer to access additional FINDS: detail in the EDR Site Report.

**ECHO:**

Envid: 1000183901  
Registry ID: 110002647119  
DFR URL: <http://echo.epa.gov/detailed-facility-report?fid=110002647119>  
Name: PRC-DE SOTO INTERNATIONAL INC  
Address: 2820 EMPIRE AVENUE  
City,State,Zip: BURBANK, CA 91504

**HWTS:**

Name: PPG PRC-DE SOTO INTERNATIONAL INC  
Address: 2820 EMPIRE AVE  
Address 2: Not reported  
City,State,Zip: BURBANK, CA 91504  
EPA ID: CAD047903927  
Inactive Date: Not reported  
Create Date: 04/15/1985  
Last Act Date: Not reported  
Mailing Name: Not reported  
Mailing Address: 2820 W. EMPIRE AVE  
Mailing Address 2: Not reported  
Mailing City,State,Zip: BURBANK, CA 915040000  
Owner Name: PRC-DE SOTO INTERNATIONAL INC  
Owner Address: 2820 W. EMPIRE AVE  
Owner Address 2: Not reported  
Owner City,State,Zip: BURBANK, CA 915040000  
Owner Phone: Not reported

Map ID  
Direction  
Distance  
Elevation

MAP FINDINGS

Site

Database(s)

EDR ID Number  
EPA ID Number

**PRC-DE SOTO INTERNATIONAL INC (Continued)**

**1000183901**

Owner Fax: Not reported  
Contact Name: MARELI VIDACA  
Contact Address: 2820 W. EMPIRE AVE  
Contact Address 2: Not reported  
City,State,Zip: BURBANK, CA 91504  
Contact Phone: Not reported  
Contact Fax: Not reported  
Facility Status: Active  
Facility Type: PERMANENT  
Category: FEDERAL  
Latitude: 34.191934  
Longitude: -118.342031

**NAICS:**

EPA ID: CAD047903927  
Create Date: 2002-03-14 16:36:26.000  
NAICS Code: 32552  
NAICS Description: Adhesive Manufacturing  
Issued EPA ID Date: 1985-04-15 00:00:00  
Inactive Date: Not reported  
Facility Name: PPG PRC-DE SOTO INTERNATIONAL INC  
Facility Address: 2820 EMPIRE AVE  
Facility Address 2: Not reported  
Facility City: BURBANK  
Facility County: Not reported  
Facility State: CA  
Facility Zip: 915040000

**HAZNET:**

Name: PPG PRC-DE SOTO INTERNATIONAL INC  
Address: 2820 EMPIRE AVE  
Address 2: Not reported  
City,State,Zip: BURBANK, CA 915040000  
Contact: MARELI VIDACA  
Telephone: 8183036503  
Mailing Name: Not reported  
Mailing Address: 2820 W. EMPIRE AVE

Year: 2021  
Gepaid: CAD047903927  
TSD EPA ID: ARD981057870  
CA Waste Code: 331 - Off-specification, aged or surplus organics  
Disposal Method: H141 - Storage, Bulking, And/Or Transfer Off Site--No Treatment/Reovery (H010-H129) Or (H131-H135)  
Tons: 0.475

Year: 2021  
Gepaid: CAD047903927  
TSD EPA ID: ARD981057870  
CA Waste Code: 122 - Alkaline solution without metals pH >= 12.5  
Disposal Method: H061 - Fuel Blending Prior To Energy Recovery At Another Site  
Tons: 3.1305

Year: 2021  
Gepaid: CAD047903927  
TSD EPA ID: ARD981057870

Map ID  
Direction  
Distance  
Elevation

MAP FINDINGS

Site

Database(s)

EDR ID Number  
EPA ID Number

**PRC-DE SOTO INTERNATIONAL INC (Continued)**

**1000183901**

CA Waste Code:	723 - Liquids with chromium (VI) >= 500 Mg./L
Disposal Method:	H141 - Storage, Bulking, And/Or Transfer Off Site--No Treatment/Reovery (H010-H129) Or (H131-H135)
Tons:	1.9675
Year:	2021
Gepaid:	CAD047903927
TSD EPA ID:	ARD981057870
CA Waste Code:	513 - Empty containers less than 30 gallons
Disposal Method:	H061 - Fuel Blending Prior To Energy Recovery At Another Site
Tons:	0.055
Year:	2021
Gepaid:	CAD047903927
TSD EPA ID:	ARD981057870
CA Waste Code:	131 - Aqueous solution (2 < pH < 12.5) containing reactive anions ...
Disposal Method:	H061 - Fuel Blending Prior To Energy Recovery At Another Site
Tons:	2.815
Year:	2021
Gepaid:	CAD047903927
TSD EPA ID:	OHD980613541
CA Waste Code:	551 - Laboratory waste chemicals
Disposal Method:	H040 - Incineration--Thermal Destruction Other Than Use As A Fuel
Tons:	0.0175
Year:	2021
Gepaid:	CAD047903927
TSD EPA ID:	ARD981057870
CA Waste Code:	342 - Organic liquids with metals (Alkaline solution (pH >= 12.5) with metals)
Disposal Method:	H141 - Storage, Bulking, And/Or Transfer Off Site--No Treatment/Reovery (H010-H129) Or (H131-H135)
Tons:	0.905
Year:	2021
Gepaid:	CAD047903927
TSD EPA ID:	OHD980613541
CA Waste Code:	181 - Other inorganic solid waste
Disposal Method:	H040 - Incineration--Thermal Destruction Other Than Use As A Fuel
Tons:	0.0175
Year:	2021
Gepaid:	CAD047903927
TSD EPA ID:	ARD981057870
CA Waste Code:	343 - Unspecified organic liquid mixture
Disposal Method:	H141 - Storage, Bulking, And/Or Transfer Off Site--No Treatment/Reovery (H010-H129) Or (H131-H135)
Tons:	1.8085
Year:	2021
Gepaid:	CAD047903927
TSD EPA ID:	ARD981057870
CA Waste Code:	331 - Off-specification, aged or surplus organics
Disposal Method:	H061 - Fuel Blending Prior To Energy Recovery At Another Site
Tons:	0.6125

Map ID  
Direction  
Distance  
Elevation

MAP FINDINGS

Site

Database(s)

EDR ID Number  
EPA ID Number

**PRC-DE SOTO INTERNATIONAL INC (Continued)**

**1000183901**

[Click this hyperlink](#) while viewing on your computer to access  
514 additional CA HAZNET: record(s) in the EDR Site Report.

Additional Info:

Year:	2021
Gen EPA ID:	CAD047903927
Shipment Date:	9/2/2020
Creation Date:	10/1/2020
Receipt Date:	9/22/2020
Manifest ID:	000944808WAS
Trans EPA ID:	IND058484114
Trans Name:	HERITAGE TRANSPORT LLC
Trans 2 EPA ID:	Not reported
Trans 2 Name:	Not reported
TSDf EPA ID:	ARD981057870
Trans Name:	RINECO CHEMICAL INDUSTRIES, LLC
TSDf Alt EPA ID:	Not reported
TSDf Alt Name:	Not reported
Waste Code Description:	791 - Liquids with pH < 2 792 Liquids with pH < 2 with metals
RCRA Code:	D001,D002
Meth Code:	H141 - Storage, Bulking, And/Or Transfer Off Site--No Treatment/Reovery (H010-H129) Or (H131-H135)
Quantity Tons:	0.2375
Waste Quantity:	475
Quantity Unit:	P
Additional Code 1:	Not reported
Additional Code 2:	Not reported
Additional Code 3:	Not reported
Additional Code 4:	Not reported
Additional Code 5:	Not reported
Shipment Date:	9/2/2020
Creation Date:	10/1/2020
Receipt Date:	9/22/2020
Manifest ID:	000944808WAS
Trans EPA ID:	IND058484114
Trans Name:	HERITAGE TRANSPORT LLC
Trans 2 EPA ID:	Not reported
Trans 2 Name:	Not reported
TSDf EPA ID:	ARD981057870
Trans Name:	RINECO CHEMICAL INDUSTRIES, LLC
TSDf Alt EPA ID:	Not reported
TSDf Alt Name:	Not reported
Waste Code Description:	343 - Unspecified organic liquid mixture
RCRA Code:	D001,D007,D021,
Meth Code:	H061 - Fuel Blending Prior To Energy Recovery At Another Site
Quantity Tons:	0.1375
Waste Quantity:	275
Quantity Unit:	P
Additional Code 1:	Not reported
Additional Code 2:	Not reported
Additional Code 3:	Not reported
Additional Code 4:	Not reported
Additional Code 5:	Not reported

Map ID  
Direction  
Distance  
Elevation

MAP FINDINGS

Site

Database(s)

EDR ID Number  
EPA ID Number

**PRC-DE SOTO INTERNATIONAL INC (Continued)**

**1000183901**

Shipment Date: 9/2/2020  
Creation Date: 10/1/2020  
Receipt Date: 9/22/2020  
Manifest ID: 000944808WAS  
Trans EPA ID: IND058484114  
Trans Name: HERITAGE TRANSPORT LLC  
Trans 2 EPA ID: Not reported  
Trans 2 Name: Not reported  
TSDf EPA ID: ARD981057870  
Trans Name: RINECO CHEMICAL INDUSTRIES, LLC  
TSDf Alt EPA ID: Not reported  
TSDf Alt Name: Not reported  
Waste Code Description: 343 - Unspecified organic liquid mixture  
RCRA Code: D001,D007,D021,  
Meth Code: H061 - Fuel Blending Prior To Energy Recovery At Another Site  
Quantity Tons: 0.1625  
Waste Quantity: 325  
Quantity Unit: P  
Additional Code 1: Not reported  
Additional Code 2: Not reported  
Additional Code 3: Not reported  
Additional Code 4: Not reported  
Additional Code 5: Not reported

Shipment Date: 9/2/2020  
Creation Date: 10/1/2020  
Receipt Date: 9/22/2020  
Manifest ID: 000944808WAS  
Trans EPA ID: IND058484114  
Trans Name: HERITAGE TRANSPORT LLC  
Trans 2 EPA ID: Not reported  
Trans 2 Name: Not reported  
TSDf EPA ID: ARD981057870  
Trans Name: RINECO CHEMICAL INDUSTRIES, LLC  
TSDf Alt EPA ID: Not reported  
TSDf Alt Name: Not reported  
Waste Code Description: 352 - Other organic solids  
RCRA Code: D007,D035,F003  
Meth Code: H061 - Fuel Blending Prior To Energy Recovery At Another Site  
Quantity Tons: 1.095  
Waste Quantity: 2190  
Quantity Unit: P  
Additional Code 1: Not reported  
Additional Code 2: Not reported  
Additional Code 3: Not reported  
Additional Code 4: Not reported  
Additional Code 5: Not reported

Shipment Date: 9/2/2020  
Creation Date: 10/1/2020  
Receipt Date: 9/22/2020  
Manifest ID: 000944808WAS  
Trans EPA ID: IND058484114  
Trans Name: HERITAGE TRANSPORT LLC  
Trans 2 EPA ID: Not reported  
Trans 2 Name: Not reported  
TSDf EPA ID: ARD981057870



Map ID  
Direction  
Distance  
Elevation

MAP FINDINGS

Site

Database(s)

EDR ID Number  
EPA ID Number

**PRC-DE SOTO INTERNATIONAL INC (Continued)**

**1000183901**

Trans Name: RINECO CHEMICAL INDUSTRIES, LLC  
TSDf Alt EPA ID: Not reported  
TSDf Alt Name: Not reported  
Waste Code Description: 131 - Aqueous solution (2 < pH < 12.5) containing reactive anions (azide, bromate, chlorate, cyanide, fluoride, hypochlorite, nitrite, perchlorate, and sulfide anions)  
RCRA Code: Not reported  
Meth Code: H061 - Fuel Blending Prior To Energy Recovery At Another Site  
Quantity Tons: 1.05  
Waste Quantity: 2100  
Quantity Unit: P  
Additional Code 1: Not reported  
Additional Code 2: Not reported  
Additional Code 3: Not reported  
Additional Code 4: Not reported  
Additional Code 5: Not reported  
Shipment Date: 9/2/2020  
Creation Date: 10/1/2020  
Receipt Date: 9/22/2020  
Manifest ID: 000944808WAS  
Trans EPA ID: IND058484114  
Trans Name: HERITAGE TRANSPORT LLC  
Trans 2 EPA ID: Not reported  
Trans 2 Name: Not reported  
TSDf EPA ID: ARD981057870  
Trans Name: RINECO CHEMICAL INDUSTRIES, LLC  
TSDf Alt EPA ID: Not reported  
TSDf Alt Name: Not reported  
Waste Code Description: 723 - Liquids with chromium (VI) > 500 mg/l  
RCRA Code: D007  
Meth Code: H141 - Storage, Bulking, And/Or Transfer Off Site--No Treatment/Reovery (H010-H129) Or (H131-H135)  
Quantity Tons: 0.2375  
Waste Quantity: 475  
Quantity Unit: P  
Additional Code 1: Not reported  
Additional Code 2: Not reported  
Additional Code 3: Not reported  
Additional Code 4: Not reported  
Additional Code 5: Not reported  
Shipment Date: 9/2/2020  
Creation Date: 10/1/2020  
Receipt Date: 9/22/2020  
Manifest ID: 000944808WAS  
Trans EPA ID: IND058484114  
Trans Name: HERITAGE TRANSPORT LLC  
Trans 2 EPA ID: Not reported  
Trans 2 Name: Not reported  
TSDf EPA ID: ARD981057870  
Trans Name: RINECO CHEMICAL INDUSTRIES, LLC  
TSDf Alt EPA ID: Not reported  
TSDf Alt Name: Not reported  
Waste Code Description: 122 - Alkaline solution without metals (pH > 12.5)  
RCRA Code: D002  
Meth Code: H061 - Fuel Blending Prior To Energy Recovery At Another Site

Map ID  
Direction  
Distance  
Elevation

MAP FINDINGS

Site

Database(s)

EDR ID Number  
EPA ID Number

**PRC-DE SOTO INTERNATIONAL INC (Continued)**

**1000183901**

Quantity Tons: 0.2375  
Waste Quantity: 475  
Quantity Unit: P  
Additional Code 1: Not reported  
Additional Code 2: Not reported  
Additional Code 3: Not reported  
Additional Code 4: Not reported  
Additional Code 5: Not reported

Shipment Date: 8/7/2020  
Creation Date: 8/28/2020  
Receipt Date: 8/18/2020  
Manifest ID: 014098224FLE  
Trans EPA ID: IND058484114  
Trans Name: HERITAGE TRANSPORT LLC  
Trans 2 EPA ID: Not reported  
Trans 2 Name: Not reported  
TSDf EPA ID: ARD981057870  
Trans Name: RINECO CHEMICAL INDUSTRIES, LLC  
TSDf Alt EPA ID: Not reported  
TSDf Alt Name: Not reported  
Waste Code Description: 331 - Off-specification, aged, or surplus organics  
RCRA Code: D001,D002  
Meth Code: H141 - Storage, Bulking, And/Or Transfer Off Site--No Treatment/Reovery (H010-H129) Or (H131-H135)

Quantity Tons: 0.175  
Waste Quantity: 350  
Quantity Unit: P  
Additional Code 1: Not reported  
Additional Code 2: Not reported  
Additional Code 3: Not reported  
Additional Code 4: Not reported  
Additional Code 5: Not reported

Shipment Date: 8/7/2020  
Creation Date: 8/28/2020  
Receipt Date: 8/18/2020  
Manifest ID: 014098224FLE  
Trans EPA ID: IND058484114  
Trans Name: HERITAGE TRANSPORT LLC  
Trans 2 EPA ID: Not reported  
Trans 2 Name: Not reported  
TSDf EPA ID: ARD981057870  
Trans Name: RINECO CHEMICAL INDUSTRIES, LLC  
TSDf Alt EPA ID: Not reported  
TSDf Alt Name: Not reported  
Waste Code Description: 791 - Liquids with pH < 2 792 Liquids with pH < 2 with metals  
RCRA Code: D002  
Meth Code: H061 - Fuel Blending Prior To Energy Recovery At Another Site  
Quantity Tons: 0.24  
Waste Quantity: 480  
Quantity Unit: P  
Additional Code 1: Not reported  
Additional Code 2: Not reported  
Additional Code 3: Not reported  
Additional Code 4: Not reported  
Additional Code 5: Not reported

Map ID  
Direction  
Distance  
Elevation

MAP FINDINGS

Site

Database(s)

EDR ID Number  
EPA ID Number

**PRC-DE SOTO INTERNATIONAL INC (Continued)**

**1000183901**

Shipment Date: 8/7/2020  
Creation Date: 8/28/2020  
Receipt Date: 8/18/2020  
Manifest ID: 014098224FLE  
Trans EPA ID: IND058484114  
Trans Name: HERITAGE TRANSPORT LLC  
Trans 2 EPA ID: Not reported  
Trans 2 Name: Not reported  
TSDf EPA ID: ARD981057870  
Trans Name: RINECO CHEMICAL INDUSTRIES, LLC  
TSDf Alt EPA ID: Not reported  
TSDf Alt Name: Not reported  
Waste Code Description: 343 - Unspecified organic liquid mixture  
RCRA Code: D001,D035  
Meth Code: H141 - Storage, Bulking, And/Or Transfer Off Site--No Treatment/Reovery (H010-H129) Or (H131-H135)  
  
Quantity Tons: 0.1625  
Waste Quantity: 325  
Quantity Unit: P  
Additional Code 1: Not reported  
Additional Code 2: Not reported  
Additional Code 3: Not reported  
Additional Code 4: Not reported  
Additional Code 5: Not reported

Additional Info:

Year: 2020  
Gen EPA ID: CAD047903927

Shipment Date: 9/2/2020  
Creation Date: 10/1/2020  
Receipt Date: 9/22/2020  
Manifest ID: 000944808WAS  
Trans EPA ID: IND058484114  
Trans Name: HERITAGE TRANSPORT LLC  
Trans 2 EPA ID: Not reported  
Trans 2 Name: Not reported  
TSDf EPA ID: ARD981057870  
Trans Name: RINECO CHEMICAL INDUSTRIES, LLC  
TSDf Alt EPA ID: Not reported  
TSDf Alt Name: Not reported  
Waste Code Description: 791 - Liquids with pH < 2 792 Liquids with pH < 2 with metals  
RCRA Code: D001,D002  
Meth Code: H141 - Storage, Bulking, And/Or Transfer Off Site--No Treatment/Reovery (H010-H129) Or (H131-H135)  
  
Quantity Tons: 0.2375  
Waste Quantity: 475  
Quantity Unit: P  
Additional Code 1: Not reported  
Additional Code 2: Not reported  
Additional Code 3: Not reported  
Additional Code 4: Not reported  
Additional Code 5: Not reported

Shipment Date: 9/2/2020  
Creation Date: 10/1/2020  
Receipt Date: 9/22/2020

Map ID  
Direction  
Distance  
Elevation

MAP FINDINGS

Site

Database(s)

EDR ID Number  
EPA ID Number

PRC-DE SOTO INTERNATIONAL INC (Continued)

1000183901

Manifest ID: 000944808WAS  
Trans EPA ID: IND058484114  
Trans Name: HERITAGE TRANSPORT LLC  
Trans 2 EPA ID: Not reported  
Trans 2 Name: Not reported  
TSDf EPA ID: ARD981057870  
Trans Name: RINECO CHEMICAL INDUSTRIES, LLC  
TSDf Alt EPA ID: Not reported  
TSDf Alt Name: Not reported  
Waste Code Description: 343 - Unspecified organic liquid mixture  
RCRA Code: D001,D007,D021,  
Meth Code: H061 - Fuel Blending Prior To Energy Recovery At Another Site  
Quantity Tons: 0.1375  
Waste Quantity: 275  
Quantity Unit: P  
Additional Code 1: Not reported  
Additional Code 2: Not reported  
Additional Code 3: Not reported  
Additional Code 4: Not reported  
Additional Code 5: Not reported

Shipment Date: 9/2/2020  
Creation Date: 10/1/2020  
Receipt Date: 9/22/2020  
Manifest ID: 000944808WAS  
Trans EPA ID: IND058484114  
Trans Name: HERITAGE TRANSPORT LLC  
Trans 2 EPA ID: Not reported  
Trans 2 Name: Not reported  
TSDf EPA ID: ARD981057870  
Trans Name: RINECO CHEMICAL INDUSTRIES, LLC  
TSDf Alt EPA ID: Not reported  
TSDf Alt Name: Not reported  
Waste Code Description: 343 - Unspecified organic liquid mixture  
RCRA Code: D001,D007,D021,  
Meth Code: H061 - Fuel Blending Prior To Energy Recovery At Another Site  
Quantity Tons: 0.1625  
Waste Quantity: 325  
Quantity Unit: P  
Additional Code 1: Not reported  
Additional Code 2: Not reported  
Additional Code 3: Not reported  
Additional Code 4: Not reported  
Additional Code 5: Not reported

Shipment Date: 9/2/2020  
Creation Date: 10/1/2020  
Receipt Date: 9/22/2020  
Manifest ID: 000944808WAS  
Trans EPA ID: IND058484114  
Trans Name: HERITAGE TRANSPORT LLC  
Trans 2 EPA ID: Not reported  
Trans 2 Name: Not reported  
TSDf EPA ID: ARD981057870  
Trans Name: RINECO CHEMICAL INDUSTRIES, LLC  
TSDf Alt EPA ID: Not reported  
TSDf Alt Name: Not reported

Map ID  
Direction  
Distance  
Elevation

MAP FINDINGS

Site

Database(s)

EDR ID Number  
EPA ID Number

**PRC-DE SOTO INTERNATIONAL INC (Continued)**

**1000183901**

Waste Code Description: 352 - Other organic solids  
RCRA Code: D007,D035,F003  
Meth Code: H061 - Fuel Blending Prior To Energy Recovery At Another Site  
Quantity Tons: 1.095  
Waste Quantity: 2190  
Quantity Unit: P  
Additional Code 1: Not reported  
Additional Code 2: Not reported  
Additional Code 3: Not reported  
Additional Code 4: Not reported  
Additional Code 5: Not reported

Shipment Date: 9/2/2020  
Creation Date: 10/1/2020  
Receipt Date: 9/22/2020  
Manifest ID: 000944808WAS  
Trans EPA ID: IND058484114  
Trans Name: HERITAGE TRANSPORT LLC  
Trans 2 EPA ID: Not reported  
Trans 2 Name: Not reported  
TSDf EPA ID: ARD981057870  
Trans Name: RINECO CHEMICAL INDUSTRIES, LLC  
TSDf Alt EPA ID: Not reported  
TSDf Alt Name: Not reported  
Waste Code Description: 131 - Aqueous solution (2 < pH < 12.5) containing reactive anions (azide, bromate, chlorate, cyanide, fluoride, hypochlorite, nitrite, perchlorate, and sulfide anions)

RCRA Code: Not reported  
Meth Code: H061 - Fuel Blending Prior To Energy Recovery At Another Site  
Quantity Tons: 1.05  
Waste Quantity: 2100  
Quantity Unit: P  
Additional Code 1: Not reported  
Additional Code 2: Not reported  
Additional Code 3: Not reported  
Additional Code 4: Not reported  
Additional Code 5: Not reported

Shipment Date: 9/2/2020  
Creation Date: 10/1/2020  
Receipt Date: 9/22/2020  
Manifest ID: 000944808WAS  
Trans EPA ID: IND058484114  
Trans Name: HERITAGE TRANSPORT LLC  
Trans 2 EPA ID: Not reported  
Trans 2 Name: Not reported  
TSDf EPA ID: ARD981057870  
Trans Name: RINECO CHEMICAL INDUSTRIES, LLC  
TSDf Alt EPA ID: Not reported  
TSDf Alt Name: Not reported  
Waste Code Description: 723 - Liquids with chromium (VI) > 500 mg/l  
RCRA Code: D007  
Meth Code: H141 - Storage, Bulking, And/Or Transfer Off Site--No Treatment/Reovery (H010-H129) Or (H131-H135)  
Quantity Tons: 0.2375  
Waste Quantity: 475  
Quantity Unit: P

Map ID  
Direction  
Distance  
Elevation

MAP FINDINGS

Site

Database(s)

EDR ID Number  
EPA ID Number

PRC-DE SOTO INTERNATIONAL INC (Continued)

1000183901

Additional Code 1:	Not reported
Additional Code 2:	Not reported
Additional Code 3:	Not reported
Additional Code 4:	Not reported
Additional Code 5:	Not reported
Shipment Date:	9/2/2020
Creation Date:	10/1/2020
Receipt Date:	9/22/2020
Manifest ID:	000944808WAS
Trans EPA ID:	IND058484114
Trans Name:	HERITAGE TRANSPORT LLC
Trans 2 EPA ID:	Not reported
Trans 2 Name:	Not reported
TSDf EPA ID:	ARD981057870
Trans Name:	RINECO CHEMICAL INDUSTRIES, LLC
TSDf Alt EPA ID:	Not reported
TSDf Alt Name:	Not reported
Waste Code Description:	122 - Alkaline solution without metals (pH > 12.5
RCRA Code:	D002
Meth Code:	H061 - Fuel Blending Prior To Energy Recovery At Another Site
Quantity Tons:	0.2375
Waste Quantity:	475
Quantity Unit:	P
Additional Code 1:	Not reported
Additional Code 2:	Not reported
Additional Code 3:	Not reported
Additional Code 4:	Not reported
Additional Code 5:	Not reported
Shipment Date:	8/7/2020
Creation Date:	8/28/2020
Receipt Date:	8/18/2020
Manifest ID:	014098224FLE
Trans EPA ID:	IND058484114
Trans Name:	HERITAGE TRANSPORT LLC
Trans 2 EPA ID:	Not reported
Trans 2 Name:	Not reported
TSDf EPA ID:	ARD981057870
Trans Name:	RINECO CHEMICAL INDUSTRIES, LLC
TSDf Alt EPA ID:	Not reported
TSDf Alt Name:	Not reported
Waste Code Description:	331 - Off-specification, aged, or surplus organics
RCRA Code:	D001,D002
Meth Code:	H141 - Storage, Bulking, And/Or Transfer Off Site--No Treatment/Reovery (H010-H129) Or (H131-H135)
Quantity Tons:	0.175
Waste Quantity:	350
Quantity Unit:	P
Additional Code 1:	Not reported
Additional Code 2:	Not reported
Additional Code 3:	Not reported
Additional Code 4:	Not reported
Additional Code 5:	Not reported
Shipment Date:	8/7/2020
Creation Date:	8/28/2020

Map ID  
Direction  
Distance  
Elevation

MAP FINDINGS

Site

Database(s)

EDR ID Number  
EPA ID Number

**PRC-DE SOTO INTERNATIONAL INC (Continued)**

**1000183901**

Receipt Date: 8/18/2020  
Manifest ID: 014098224FLE  
Trans EPA ID: IND058484114  
Trans Name: HERITAGE TRANSPORT LLC  
Trans 2 EPA ID: Not reported  
Trans 2 Name: Not reported  
TSDf EPA ID: ARD981057870  
Trans Name: RINECO CHEMICAL INDUSTRIES, LLC  
TSDf Alt EPA ID: Not reported  
TSDf Alt Name: Not reported  
Waste Code Description: 791 - Liquids with pH < 2 792 Liquids with pH < 2 with metals  
RCRA Code: D002  
Meth Code: H061 - Fuel Blending Prior To Energy Recovery At Another Site  
Quantity Tons: 0.24  
Waste Quantity: 480  
Quantity Unit: P  
Additional Code 1: Not reported  
Additional Code 2: Not reported  
Additional Code 3: Not reported  
Additional Code 4: Not reported  
Additional Code 5: Not reported

Shipment Date: 8/7/2020  
Creation Date: 8/28/2020  
Receipt Date: 8/18/2020  
Manifest ID: 014098224FLE  
Trans EPA ID: IND058484114  
Trans Name: HERITAGE TRANSPORT LLC  
Trans 2 EPA ID: Not reported  
Trans 2 Name: Not reported  
TSDf EPA ID: ARD981057870  
Trans Name: RINECO CHEMICAL INDUSTRIES, LLC  
TSDf Alt EPA ID: Not reported  
TSDf Alt Name: Not reported  
Waste Code Description: 343 - Unspecified organic liquid mixture  
RCRA Code: D001,D035  
Meth Code: H141 - Storage, Bulking, And/Or Transfer Off Site--No Treatment/Reovery (H010-H129) Or (H131-H135)

Quantity Tons: 0.1625  
Waste Quantity: 325  
Quantity Unit: P  
Additional Code 1: Not reported  
Additional Code 2: Not reported  
Additional Code 3: Not reported  
Additional Code 4: Not reported  
Additional Code 5: Not reported

**Detail Two:**

Year: 2020  
EM Manifest ID: 892429  
Shipment Date: 11/25/2019  
Receipt Date: 12/13/2019  
Manifest Number: 007355135SKS  
Generator EPA ID: CAD047903927  
Name: PRC-DESOTO INTERNATIONAL INC.  
Address: 2820 W EMPIRE AVE  
Address 2: Not reported

Map ID  
Direction  
Distance  
Elevation

MAP FINDINGS

Site

Database(s)

EDR ID Number  
EPA ID Number

**PRC-DE SOTO INTERNATIONAL INC (Continued)**

**1000183901**

City: BURBANK  
Zip: 91504  
Telephone: 800-483-3718  
Contact: Main Contact  
Contact Telephone: 818-627-3788  
Transporter 1 EPA ID: TXR000081205  
Transporter 1 Emergency Number: Not reported  
Transporter 2 EPA ID: MAD039322250  
Transporter 2 Emergency Number: Not reported  
TSDf EPA ID: CAD044429835  
TSDf Name: Clean Harbors Wilmington LLC  
TSDf Address 1: 1737 East Denni Street  
TSDf Address 2: Not reported  
TSDf City: Wilmington  
TSDf Zip: 90744  
TSDf Telephone: 800-483-3718

Federal:

Year: 2020  
EM Manifest ID: 892429  
Generator EPA ID: CAD047903927  
Shipment Date: 2019-11-25  
Manifest Number: 007355135SKS  
Line Number: 1  
Method Code: H141  
Quantity Tons: 0.01250  
Quantity Waste: 25.000000  
Quantity Unit: P  
Number of Containers: 1  
Type of Container: Metal drums, barrels, kegs  
Quantity Type: Pounds  
Federal Code: D001

Year: 2020  
EM Manifest ID: 892429  
Generator EPA ID: CAD047903927  
Shipment Date: 2019-11-25  
Manifest Number: 007355135SKS  
Line Number: 1  
Method Code: H141  
Quantity Tons: 0.01250  
Quantity Waste: 25.000000  
Quantity Unit: P  
Number of Containers: 1  
Type of Container: Metal drums, barrels, kegs  
Quantity Type: Pounds  
Federal Code: D018

Year: 2020  
EM Manifest ID: 892429  
Generator EPA ID: CAD047903927  
Shipment Date: 2019-11-25  
Manifest Number: 007355135SKS  
Line Number: 1  
Method Code: H141  
Quantity Tons: 0.01250  
Quantity Waste: 25.000000  
Quantity Unit: P



Map ID  
Direction  
Distance  
Elevation

MAP FINDINGS

Site

Database(s)

EDR ID Number  
EPA ID Number

PRC-DE SOTO INTERNATIONAL INC (Continued)

1000183901

Number of Containers: 1  
Type of Container: Metal drums, barrels, kegs  
Quantity Type: Pounds  
Federal Code: D035

Year: 2020  
EM Manifest ID: 892429  
Generator EPA ID: CAD047903927  
Shipment Date: 2019-11-25  
Manifest Number: 007355135SKS  
Line Number: 1  
Method Code: H141  
Quantity Tons: 0.01250  
Quantity Waste: 25.000000  
Quantity Unit: P  
Number of Containers: 1  
Type of Container: Metal drums, barrels, kegs  
Quantity Type: Pounds  
Federal Code: D039

Year: 2020  
EM Manifest ID: 892429  
Generator EPA ID: CAD047903927  
Shipment Date: 2019-11-25  
Manifest Number: 007355135SKS  
Line Number: 1  
Method Code: H141  
Quantity Tons: 0.01250  
Quantity Waste: 25.000000  
Quantity Unit: P  
Number of Containers: 1  
Type of Container: Metal drums, barrels, kegs  
Quantity Type: Pounds  
Federal Code: D040

Year: 2020  
EM Manifest ID: 892429  
Generator EPA ID: CAD047903927  
Shipment Date: 2019-11-25  
Manifest Number: 007355135SKS  
Line Number: 1  
Method Code: H141  
Quantity Tons: 0.01250  
Quantity Waste: 25.000000  
Quantity Unit: P  
Number of Containers: 1  
Type of Container: Metal drums, barrels, kegs  
Quantity Type: Pounds  
Federal Code: F003

State:  
Year: 2020  
EM Manifest ID: 892429  
Generator EPA ID: CAD047903927  
Shipment Date: 2019-11-25  
Manifest Number: 007355135SKS  
Line Number: 1

Map ID  
Direction  
Distance  
Elevation

MAP FINDINGS

Site

Database(s)

EDR ID Number  
EPA ID Number

**PRC-DE SOTO INTERNATIONAL INC (Continued)**

**1000183901**

Method Code: H141  
Quantity Tons: 0.01250  
Quantity Waste: 25.000000  
Quantity Unit: P  
Number of Containers: 1  
Type of Container: Metal drums, barrels, kegs  
Quantity Type: Pounds  
State Code: 212

Year: 2020  
EM Manifest ID: 868131  
Shipment Date: 11/22/2019  
Receipt Date: 12/13/2019  
Manifest Number: 001007989WAS  
Generator EPA ID: CAD047903927  
Name: PRC-DE SOTO INTERNATIONAL INC  
Address: EMPIRE AVE  
Address 2: Not reported  
City: BURBANK  
Zip: 91504-0000  
Telephone: 800-326-1221  
Contact: Not reported  
Contact Telephone: 818-627-3788  
Transporter 1 EPA ID: IND058484114  
Transporter 1 Emergency Number: Not reported  
Transporter 2 EPA ID: AZR000516211  
Transporter 2 Emergency Number: Not reported  
TSDf EPA ID: AZD081705402  
TSDf Name: HERITAGE ENVIRONMENTAL SERVICES LLC  
TSDf Address 1: EAST STOREY ROAD  
TSDf Address 2: Not reported  
TSDf City: COOLIDGE  
TSDf Zip: 85128-9205  
TSDf Telephone: Not reported

**Federal:**

Year: 2020  
EM Manifest ID: 868131  
Generator EPA ID: CAD047903927  
Shipment Date: 2019-11-22  
Manifest Number: 001007989WAS  
Line Number: 1  
Method Code: H141  
Quantity Tons: 0.00500  
Quantity Waste: 10.000000  
Quantity Unit: P  
Number of Containers: 1  
Type of Container: Fiberboard or plastic drums, barrels, kegs  
Quantity Type: Pounds  
Federal Code: D001

Year: 2020  
EM Manifest ID: 868131  
Generator EPA ID: CAD047903927  
Shipment Date: 2019-11-22  
Manifest Number: 001007989WAS  
Line Number: 1

Map ID  
Direction  
Distance  
Elevation

MAP FINDINGS

Site

Database(s)

EDR ID Number  
EPA ID Number

**PRC-DE SOTO INTERNATIONAL INC (Continued)**

**1000183901**

Method Code: H141  
Quantity Tons: 0.00500  
Quantity Waste: 10.000000  
Quantity Unit: P  
Number of Containers: 1  
Type of Container: Fiberboard or plastic drums, barrels, kegs  
Quantity Type: Pounds  
Federal Code: D002

Year: 2020  
EM Manifest ID: 868131  
Generator EPA ID: CAD047903927  
Shipment Date: 2019-11-22  
Manifest Number: 001007989WAS  
Line Number: 2  
Method Code: H141  
Quantity Tons: 0.00500  
Quantity Waste: 10.000000  
Quantity Unit: P  
Number of Containers: 1  
Type of Container: Fiberboard or plastic drums, barrels, kegs  
Quantity Type: Pounds  
Federal Code: D001

Year: 2020  
EM Manifest ID: 5615cf0f-a628-4871-9102-64b716accb5c  
Shipment Date: 11/10/2020  
Receipt Date: 11/23/2020  
Manifest Number: 007717436SKS  
Generator EPA ID: CAD047903927  
Name: PRC-DESOTO INTERNATIONAL INC.  
Address: 2820 W EMPIRE AVE  
Address 2: Not reported  
City: BURBANK  
Zip: 91504  
Telephone: 800-483-3718  
Contact: Main Contact  
Contact Telephone: 818-627-3788  
Transporter 1 EPA ID: TXR000081205  
Transporter 1 Emergency Number: Not reported  
Transporter 2 EPA ID: MAD039322250  
Transporter 2 Emergency Number: Not reported  
TSDf EPA ID: CAD044429835  
TSDf Name: Clean Harbors Wilmington LLC  
TSDf Address 1: 1737 East Denni Street  
TSDf Address 2: Not reported  
TSDf City: Wilmington  
TSDf Zip: 90744  
TSDf Telephone: 800-483-3718

Federal:  
Year: 2020  
EM Manifest ID: 5615cf0f-a628-4871-9102-64b716accb5c  
Generator EPA ID: CAD047903927  
Shipment Date: 2020-11-10  
Manifest Number: 007717436SKS  
Line Number: 1

Map ID  
Direction  
Distance  
Elevation

MAP FINDINGS

Site

Database(s)

EDR ID Number  
EPA ID Number

**PRC-DE SOTO INTERNATIONAL INC (Continued)**

**1000183901**

Method Code: H141  
Quantity Tons: 0.01250  
Quantity Waste: 25.000000  
Quantity Unit: P  
Number of Containers: 1  
Type of Container: Metal drums, barrels, kegs  
Quantity Type: Pounds  
Federal Code: D001

Year: 2020  
EM Manifest ID: 5615cf0f-a628-4871-9102-64b716accb5c  
Generator EPA ID: CAD047903927  
Shipment Date: 2020-11-10  
Manifest Number: 007717436SKS  
Line Number: 1  
Method Code: H141  
Quantity Tons: 0.01250  
Quantity Waste: 25.000000  
Quantity Unit: P  
Number of Containers: 1  
Type of Container: Metal drums, barrels, kegs  
Quantity Type: Pounds  
Federal Code: D018

Year: 2020  
EM Manifest ID: 5615cf0f-a628-4871-9102-64b716accb5c  
Generator EPA ID: CAD047903927  
Shipment Date: 2020-11-10  
Manifest Number: 007717436SKS  
Line Number: 1  
Method Code: H141  
Quantity Tons: 0.01250  
Quantity Waste: 25.000000  
Quantity Unit: P  
Number of Containers: 1  
Type of Container: Metal drums, barrels, kegs  
Quantity Type: Pounds  
Federal Code: D035

Year: 2020  
EM Manifest ID: 5615cf0f-a628-4871-9102-64b716accb5c  
Generator EPA ID: CAD047903927  
Shipment Date: 2020-11-10  
Manifest Number: 007717436SKS  
Line Number: 1  
Method Code: H141  
Quantity Tons: 0.01250  
Quantity Waste: 25.000000  
Quantity Unit: P  
Number of Containers: 1  
Type of Container: Metal drums, barrels, kegs  
Quantity Type: Pounds  
Federal Code: D039

Year: 2020  
EM Manifest ID: 5615cf0f-a628-4871-9102-64b716accb5c  
Generator EPA ID: CAD047903927

Map ID  
Direction  
Distance  
Elevation

MAP FINDINGS

Site

Database(s)

EDR ID Number  
EPA ID Number

**PRC-DE SOTO INTERNATIONAL INC (Continued)**

**1000183901**

Shipment Date: 2020-11-10  
Manifest Number: 007717436SKS  
Line Number: 1  
Method Code: H141  
Quantity Tons: 0.01250  
Quantity Waste: 25.000000  
Quantity Unit: P  
Number of Containers: 1  
Type of Container: Metal drums, barrels, kegs  
Quantity Type: Pounds  
Federal Code: D040

Year: 2020  
EM Manifest ID: 5615cf0f-a628-4871-9102-64b716accb5c  
Generator EPA ID: CAD047903927  
Shipment Date: 2020-11-10  
Manifest Number: 007717436SKS  
Line Number: 1  
Method Code: H141  
Quantity Tons: 0.01250  
Quantity Waste: 25.000000  
Quantity Unit: P  
Number of Containers: 1  
Type of Container: Metal drums, barrels, kegs  
Quantity Type: Pounds  
Federal Code: F003

State:

Year: 2020  
EM Manifest ID: 5615cf0f-a628-4871-9102-64b716accb5c  
Generator EPA ID: CAD047903927  
Shipment Date: 2020-11-10  
Manifest Number: 007717436SKS  
Line Number: 1  
Method Code: H141  
Quantity Tons: 0.01250  
Quantity Waste: 25.000000  
Quantity Unit: P  
Number of Containers: 1  
Type of Container: Metal drums, barrels, kegs  
Quantity Type: Pounds  
State Code: 212

Detail Two:

Year: 2019  
EM Manifest ID: 32179  
Shipment Date: 9/27/2019  
Receipt Date: 10/14/2019  
Manifest Number: 000949076WAS  
Generator EPA ID: CAD047903927  
Name: PRC-DE SOTO INTERNATIONAL INC  
Address: 2820 EMPIRE AVE  
Address 2: Not reported  
City: BURBANK  
Zip: 91504-0000

Map ID  
Direction  
Distance  
Elevation

MAP FINDINGS

Site

Database(s)

EDR ID Number  
EPA ID Number

**PRC-DE SOTO INTERNATIONAL INC (Continued)**

**1000183901**

Telephone: 800-326-1221  
Contact: Not reported  
Contact Telephone: 818-627-3788  
Transporter 1 EPA ID: IND058484114  
Transporter 1 Emergency Number: Not reported  
Transporter 2 EPA ID: AZR000516211  
Transporter 2 Emergency Number: Not reported  
TSDf EPA ID: AZD081705402  
TSDf Name: HERITAGE ENVIRONMENTAL SERVICES LLC  
TSDf Address 1: 284 EAST STOREY ROAD  
TSDf Address 2: Not reported  
TSDf City: COOLIDGE  
TSDf Zip: 85128-9205  
TSDf Telephone: Not reported

**Federal:**

Year: 2019  
EM Manifest ID: 32179  
Generator EPA ID: CAD047903927  
Shipment Date: 2019-09-27  
Manifest Number: 000949076WAS  
Line Number: 1  
Method Code: H141  
Quantity Tons: 0.00750  
Quantity Waste: 15.000000  
Quantity Unit: P  
Number of Containers: 1  
Type of Container: Fiberboard or plastic drums, barrels, kegs  
Quantity Type: Pounds  
Federal Code: D001

Year: 2019  
EM Manifest ID: 413726  
Shipment Date: 8/21/2018  
Receipt Date: 9/5/2018  
Manifest Number: 000828534WAS  
Generator EPA ID: CAD047903927  
Name: PRC-DE SOTO INTERNATIONAL INC  
Address: 2820 EMPIRE AVE  
Address 2: Not reported  
City: BURBANK  
Zip: 91504-0000  
Telephone: 877-737-5277  
Contact: Not reported  
Contact Telephone: 818-627-3788  
Transporter 1 EPA ID: NJD986607380  
Transporter 1 Emergency Number: Not reported  
Transporter 2 EPA ID: IND058484114  
Transporter 2 Emergency Number: Not reported  
TSDf EPA ID: ARD981057870  
TSDf Name: RINECO CHEMICAL INDUSTRIES, LLC  
TSDf Address 1: 1007 VULCAN ROAD  
TSDf Address 2: Not reported  
TSDf City: BENTON  
TSDf Zip: 72015  
TSDf Telephone: Not reported

Map ID  
Direction  
Distance  
Elevation

MAP FINDINGS

Site

Database(s)

EDR ID Number  
EPA ID Number

**PRC-DE SOTO INTERNATIONAL INC (Continued)**

**1000183901**

Federal:

Year: 2019  
EM Manifest ID: 413726  
Generator EPA ID: CAD047903927  
Shipment Date: 2018-08-21  
Manifest Number: 000828534WAS  
Line Number: 1  
Method Code: H061  
Quantity Tons: 0.16450  
Quantity Waste: 329.000000  
Quantity Unit: P  
Number of Containers: 9  
Type of Container: Metal drums, barrels, kegs  
Quantity Type: Pounds  
Federal Code: D001

Year: 2019  
EM Manifest ID: 413726  
Generator EPA ID: CAD047903927  
Shipment Date: 2018-08-21  
Manifest Number: 000828534WAS  
Line Number: 1  
Method Code: H061  
Quantity Tons: 0.16450  
Quantity Waste: 329.000000  
Quantity Unit: P  
Number of Containers: 9  
Type of Container: Metal drums, barrels, kegs  
Quantity Type: Pounds  
Federal Code: D007

Year: 2019  
EM Manifest ID: 413726  
Generator EPA ID: CAD047903927  
Shipment Date: 2018-08-21  
Manifest Number: 000828534WAS  
Line Number: 1  
Method Code: H061  
Quantity Tons: 0.16450  
Quantity Waste: 329.000000  
Quantity Unit: P  
Number of Containers: 9  
Type of Container: Metal drums, barrels, kegs  
Quantity Type: Pounds  
Federal Code: D021

Year: 2019  
EM Manifest ID: 413726  
Generator EPA ID: CAD047903927  
Shipment Date: 2018-08-21  
Manifest Number: 000828534WAS  
Line Number: 1  
Method Code: H061  
Quantity Tons: 0.16450  
Quantity Waste: 329.000000  
Quantity Unit: P  
Number of Containers: 9

Map ID  
Direction  
Distance  
Elevation

MAP FINDINGS

Site

Database(s)

EDR ID Number  
EPA ID Number

**PRC-DE SOTO INTERNATIONAL INC (Continued)**

**1000183901**

Type of Container: Metal drums, barrels, kegs  
Quantity Type: Pounds  
Federal Code: F003

Year: 2019  
EM Manifest ID: 413726  
Generator EPA ID: CAD047903927  
Shipment Date: 2018-08-21  
Manifest Number: 000828534WAS  
Line Number: 1  
Method Code: H061

Quantity Tons: 0.16450  
Quantity Waste: 329.000000  
Quantity Unit: P  
Number of Containers: 9  
Type of Container: Metal drums, barrels, kegs  
Quantity Type: Pounds  
Federal Code: F005

Year: 2019  
EM Manifest ID: 413726  
Generator EPA ID: CAD047903927  
Shipment Date: 2018-08-21  
Manifest Number: 000828534WAS  
Line Number: 2  
Method Code: H061  
Quantity Tons: 0.08550  
Quantity Waste: 171.000000  
Quantity Unit: P  
Number of Containers: 1  
Type of Container: Metal drums, barrels, kegs  
Quantity Type: Pounds  
Federal Code: D001

Year: 2019  
EM Manifest ID: 413726  
Generator EPA ID: CAD047903927  
Shipment Date: 2018-08-21  
Manifest Number: 000828534WAS  
Line Number: 2  
Method Code: H061  
Quantity Tons: 0.08550  
Quantity Waste: 171.000000  
Quantity Unit: P  
Number of Containers: 1  
Type of Container: Metal drums, barrels, kegs  
Quantity Type: Pounds  
Federal Code: D007

Year: 2019  
EM Manifest ID: 413726  
Generator EPA ID: CAD047903927  
Shipment Date: 2018-08-21  
Manifest Number: 000828534WAS  
Line Number: 2  
Method Code: H061  
Quantity Tons: 0.08550



Map ID  
Direction  
Distance  
Elevation

MAP FINDINGS

Site

Database(s)

EDR ID Number  
EPA ID Number

**PRC-DE SOTO INTERNATIONAL INC (Continued)**

**1000183901**

Quantity Waste: 171.000000  
Quantity Unit: P  
Number of Containers: 1  
Type of Container: Metal drums, barrels, kegs  
Quantity Type: Pounds  
Federal Code: D021

Year: 2019  
EM Manifest ID: 413726  
Generator EPA ID: CAD047903927  
Shipment Date: 2018-08-21  
Manifest Number: 000828534WAS  
Line Number: 2  
Method Code: H061  
Quantity Tons: 0.08550  
Quantity Waste: 171.000000  
Quantity Unit: P  
Number of Containers: 1  
Type of Container: Metal drums, barrels, kegs  
Quantity Type: Pounds  
Federal Code: F003

Year: 2019  
EM Manifest ID: 413726  
Generator EPA ID: CAD047903927  
Shipment Date: 2018-08-21  
Manifest Number: 000828534WAS  
Line Number: 2  
Method Code: H061  
Quantity Tons: 0.08550  
Quantity Waste: 171.000000  
Quantity Unit: P  
Number of Containers: 1  
Type of Container: Metal drums, barrels, kegs  
Quantity Type: Pounds  
Federal Code: F005

Year: 2019  
EM Manifest ID: 413726  
Generator EPA ID: CAD047903927  
Shipment Date: 2018-08-21  
Manifest Number: 000828534WAS  
Line Number: 3  
Method Code: H061  
Quantity Tons: 0.24050  
Quantity Waste: 481.000000  
Quantity Unit: P  
Number of Containers: 1  
Type of Container: Metal drums, barrels, kegs  
Quantity Type: Pounds  
Federal Code: D001

Year: 2019  
EM Manifest ID: 413726  
Generator EPA ID: CAD047903927  
Shipment Date: 2018-08-21  
Manifest Number: 000828534WAS

Map ID  
Direction  
Distance  
Elevation

MAP FINDINGS

Site

Database(s)

EDR ID Number  
EPA ID Number

**PRC-DE SOTO INTERNATIONAL INC (Continued)**

**1000183901**

Line Number: 3  
Method Code: H061  
Quantity Tons: 0.24050  
Quantity Waste: 481.000000  
Quantity Unit: P  
Number of Containers: 1  
Type of Container: Metal drums, barrels, kegs  
Quantity Type: Pounds  
Federal Code: D007

Year: 2019  
EM Manifest ID: 413726  
Generator EPA ID: CAD047903927  
Shipment Date: 2018-08-21  
Manifest Number: 000828534WAS  
Line Number: 3  
Method Code: H061  
Quantity Tons: 0.24050  
Quantity Waste: 481.000000  
Quantity Unit: P  
Number of Containers: 1  
Type of Container: Metal drums, barrels, kegs  
Quantity Type: Pounds  
Federal Code: D035

Year: 2019  
EM Manifest ID: 413726  
Generator EPA ID: CAD047903927  
Shipment Date: 2018-08-21  
Manifest Number: 000828534WAS  
Line Number: 3  
Method Code: H061  
Quantity Tons: 0.24050  
Quantity Waste: 481.000000  
Quantity Unit: P  
Number of Containers: 1  
Type of Container: Metal drums, barrels, kegs  
Quantity Type: Pounds  
Federal Code: F003

Year: 2019  
EM Manifest ID: 413726  
Generator EPA ID: CAD047903927  
Shipment Date: 2018-08-21  
Manifest Number: 000828534WAS  
Line Number: 3  
Method Code: H061  
Quantity Tons: 0.24050  
Quantity Waste: 481.000000  
Quantity Unit: P  
Number of Containers: 1  
Type of Container: Metal drums, barrels, kegs  
Quantity Type: Pounds  
Federal Code: F005

Year: 2019  
EM Manifest ID: 413726

Map ID  
Direction  
Distance  
Elevation

MAP FINDINGS

Site

Database(s)

EDR ID Number  
EPA ID Number

**PRC-DE SOTO INTERNATIONAL INC (Continued)**

**1000183901**

Generator EPA ID: CAD047903927  
Shipment Date: 2018-08-21  
Manifest Number: 000828534WAS  
Line Number: 4  
Method Code: H141  
Quantity Tons: 0.10300  
Quantity Waste: 206.000000  
Quantity Unit: P  
Number of Containers: 1  
Type of Container: Metal drums, barrels, kegs  
Quantity Type: Pounds  
Federal Code: D001

Year: 2019  
EM Manifest ID: 413726  
Generator EPA ID: CAD047903927  
Shipment Date: 2018-08-21  
Manifest Number: 000828534WAS  
Line Number: 4  
Method Code: H141  
Quantity Tons: 0.10300  
Quantity Waste: 206.000000  
Quantity Unit: P  
Number of Containers: 1  
Type of Container: Metal drums, barrels, kegs  
Quantity Type: Pounds  
Federal Code: D035

Year: 2019  
EM Manifest ID: 413726  
Generator EPA ID: CAD047903927  
Shipment Date: 2018-08-21  
Manifest Number: 000828534WAS  
Line Number: 5  
Method Code: H141  
Quantity Tons: 0.12600  
Quantity Waste: 252.000000  
Quantity Unit: P  
Number of Containers: 1  
Type of Container: Metal drums, barrels, kegs  
Quantity Type: Pounds  
Federal Code: D001

Year: 2019  
EM Manifest ID: 413726  
Generator EPA ID: CAD047903927  
Shipment Date: 2018-08-21  
Manifest Number: 000828534WAS  
Line Number: 5  
Method Code: H141  
Quantity Tons: 0.12600  
Quantity Waste: 252.000000  
Quantity Unit: P  
Number of Containers: 1  
Type of Container: Metal drums, barrels, kegs  
Quantity Type: Pounds  
Federal Code: D002

Map ID  
Direction  
Distance  
Elevation

MAP FINDINGS

Site

Database(s)

EDR ID Number  
EPA ID Number

**PRC-DE SOTO INTERNATIONAL INC (Continued)**

**1000183901**

Year: 2019  
EM Manifest ID: 413726  
Generator EPA ID: CAD047903927  
Shipment Date: 2018-08-21  
Manifest Number: 000828534WAS  
Line Number: 6  
Method Code: H061  
Quantity Tons: 0.69650  
Quantity Waste: 1393.000000  
Quantity Unit: P  
Number of Containers: 5  
Type of Container: Metal drums, barrels, kegs  
Quantity Type: Pounds  
Federal Code: D007

Year: 2019  
EM Manifest ID: 413726  
Generator EPA ID: CAD047903927  
Shipment Date: 2018-08-21  
Manifest Number: 000828534WAS  
Line Number: 6  
Method Code: H061  
Quantity Tons: 0.69650  
Quantity Waste: 1393.000000  
Quantity Unit: P  
Number of Containers: 5  
Type of Container: Metal drums, barrels, kegs  
Quantity Type: Pounds  
Federal Code: D035

Year: 2019  
EM Manifest ID: 413726  
Generator EPA ID: CAD047903927  
Shipment Date: 2018-08-21  
Manifest Number: 000828534WAS  
Line Number: 6  
Method Code: H061  
Quantity Tons: 0.69650  
Quantity Waste: 1393.000000  
Quantity Unit: P  
Number of Containers: 5  
Type of Container: Metal drums, barrels, kegs  
Quantity Type: Pounds  
Federal Code: F003

State:

Year: 2019  
EM Manifest ID: 413726  
Generator EPA ID: CAD047903927  
Shipment Date: 2018-08-21  
Manifest Number: 000828534WAS  
Line Number: 1  
Method Code: H061  
Quantity Tons: 0.16450  
Quantity Waste: 329.000000  
Quantity Unit: P  
Number of Containers: 9

Map ID  
Direction  
Distance  
Elevation

MAP FINDINGS

Site

Database(s)

EDR ID Number  
EPA ID Number

**PRC-DE SOTO INTERNATIONAL INC (Continued)**

**1000183901**

Type of Container: Metal drums, barrels, kegs  
Quantity Type: Pounds  
State Code: 343

Year: 2019  
EM Manifest ID: 413726  
Generator EPA ID: CAD047903927  
Shipment Date: 2018-08-21  
Manifest Number: 000828534WAS  
Line Number: 2  
Method Code: H061  
Quantity Tons: 0.08550  
Quantity Waste: 171.000000  
Quantity Unit: P  
Number of Containers: 1

Type of Container: Metal drums, barrels, kegs  
Quantity Type: Pounds  
State Code: 343

Year: 2019  
EM Manifest ID: 413726  
Generator EPA ID: CAD047903927  
Shipment Date: 2018-08-21  
Manifest Number: 000828534WAS  
Line Number: 3  
Method Code: H061  
Quantity Tons: 0.24050  
Quantity Waste: 481.000000  
Quantity Unit: P  
Number of Containers: 1

Type of Container: Metal drums, barrels, kegs  
Quantity Type: Pounds  
State Code: 343

Year: 2019  
EM Manifest ID: 413726  
Generator EPA ID: CAD047903927  
Shipment Date: 2018-08-21  
Manifest Number: 000828534WAS  
Line Number: 4  
Method Code: H141  
Quantity Tons: 0.10300  
Quantity Waste: 206.000000  
Quantity Unit: P  
Number of Containers: 1

Type of Container: Metal drums, barrels, kegs  
Quantity Type: Pounds  
State Code: 343

Year: 2019  
EM Manifest ID: 413726  
Generator EPA ID: CAD047903927  
Shipment Date: 2018-08-21  
Manifest Number: 000828534WAS  
Line Number: 5  
Method Code: H141  
Quantity Tons: 0.12600

Map ID  
Direction  
Distance  
Elevation

MAP FINDINGS

Site

Database(s)

EDR ID Number  
EPA ID Number

**PRC-DE SOTO INTERNATIONAL INC (Continued)**

**1000183901**

Quantity Waste: 252.000000  
Quantity Unit: P  
Number of Containers: 1  
Type of Container: Metal drums, barrels, kegs  
Quantity Type: Pounds  
State Code: 331

Year: 2019  
EM Manifest ID: 413726  
Generator EPA ID: CAD047903927  
Shipment Date: 2018-08-21  
Manifest Number: 000828534WAS  
Line Number: 6  
Method Code: H061  
Quantity Tons: 0.69650  
Quantity Waste: 1393.000000  
Quantity Unit: P  
Number of Containers: 5  
Type of Container: Metal drums, barrels, kegs  
Quantity Type: Pounds  
State Code: 352

Year: 2019  
EM Manifest ID: 413726  
Generator EPA ID: CAD047903927  
Shipment Date: 2018-08-21  
Manifest Number: 000828534WAS  
Line Number: 7  
Method Code: H061  
Quantity Tons: 0.35250  
Quantity Waste: 705.000000  
Quantity Unit: P  
Number of Containers: 2  
Type of Container: Fiberboard or plastic drums, barrels, kegs  
Quantity Type: Pounds  
State Code: 131

Year: 2019  
EM Manifest ID: 543206  
Shipment Date: 7/20/2018  
Receipt Date: 8/2/2018  
Manifest Number: 000931631WAS  
Generator EPA ID: CAD047903927  
Name: PRC-DE SOTO INTERNATIONAL INC  
Address: 2820 EMPIRE AVE  
Address 2: Not reported  
City: BURBANK  
Zip: 91504-0000  
Telephone: 877-737-5277  
Contact: Not reported  
Contact Telephone: 818-967-0919  
Transporter 1 EPA ID: NJD986607380  
Transporter 1 Emergency Number: Not reported  
Transporter 2 EPA ID: ALR000007237  
Transporter 2 Emergency Number: Not reported  
TSDF EPA ID: ARD981057870

Map ID  
Direction  
Distance  
Elevation

MAP FINDINGS

Site

Database(s)

EDR ID Number  
EPA ID Number

**PRC-DE SOTO INTERNATIONAL INC (Continued)**

**1000183901**

TSDF Name: RINECO CHEMICAL INDUSTRIES, LLC  
TSDF Address 1: 1007 VULCAN ROAD  
TSDF Address 2: Not reported  
TSDF City: BENTON  
TSDF Zip: 72015  
TSDF Telephone: Not reported

Federal:

Year: 2019  
EM Manifest ID: 543206  
Generator EPA ID: CAD047903927  
Shipment Date: 2018-07-20  
Manifest Number: 000931631WAS  
Line Number: 1  
Method Code: H061  
Quantity Tons: 0.76750  
Quantity Waste: 1535.000000  
Quantity Unit: P  
Number of Containers: 6  
Type of Container: Metal drums, barrels, kegs  
Quantity Type: Pounds  
Federal Code: D001

Year: 2019  
EM Manifest ID: 543206  
Generator EPA ID: CAD047903927  
Shipment Date: 2018-07-20  
Manifest Number: 000931631WAS  
Line Number: 1  
Method Code: H061  
Quantity Tons: 0.76750  
Quantity Waste: 1535.000000  
Quantity Unit: P  
Number of Containers: 6  
Type of Container: Metal drums, barrels, kegs  
Quantity Type: Pounds  
Federal Code: D035

Year: 2019  
EM Manifest ID: 543206  
Generator EPA ID: CAD047903927  
Shipment Date: 2018-07-20  
Manifest Number: 000931631WAS  
Line Number: 2  
Method Code: H141  
Quantity Tons: 0.11500  
Quantity Waste: 230.000000  
Quantity Unit: P  
Number of Containers: 1  
Type of Container: Metal drums, barrels, kegs  
Quantity Type: Pounds  
Federal Code: D001

Year: 2019  
EM Manifest ID: 543206  
Generator EPA ID: CAD047903927  
Shipment Date: 2018-07-20  
Manifest Number: 000931631WAS

Map ID  
Direction  
Distance  
Elevation

MAP FINDINGS

Site

Database(s)

EDR ID Number  
EPA ID Number

**PRC-DE SOTO INTERNATIONAL INC (Continued)**

**1000183901**

Line Number: 2  
Method Code: H141  
Quantity Tons: 0.11500  
Quantity Waste: 230.000000  
Quantity Unit: P  
Number of Containers: 1  
Type of Container: Metal drums, barrels, kegs  
Quantity Type: Pounds  
Federal Code: D035

Year: 2019  
EM Manifest ID: 543206  
Generator EPA ID: CAD047903927  
Shipment Date: 2018-07-20  
Manifest Number: 000931631WAS  
Line Number: 3  
Method Code: H061  
Quantity Tons: 0.12700  
Quantity Waste: 254.000000  
Quantity Unit: P  
Number of Containers: 1  
Type of Container: Metal drums, barrels, kegs  
Quantity Type: Pounds  
Federal Code: D001

Year: 2019  
EM Manifest ID: 543206  
Generator EPA ID: CAD047903927  
Shipment Date: 2018-07-20  
Manifest Number: 000931631WAS  
Line Number: 3  
Method Code: H061  
Quantity Tons: 0.12700  
Quantity Waste: 254.000000  
Quantity Unit: P  
Number of Containers: 1  
Type of Container: Metal drums, barrels, kegs  
Quantity Type: Pounds  
Federal Code: D007

Year: 2019  
EM Manifest ID: 543206  
Generator EPA ID: CAD047903927  
Shipment Date: 2018-07-20  
Manifest Number: 000931631WAS  
Line Number: 3  
Method Code: H061  
Quantity Tons: 0.12700  
Quantity Waste: 254.000000  
Quantity Unit: P  
Number of Containers: 1  
Type of Container: Metal drums, barrels, kegs  
Quantity Type: Pounds  
Federal Code: D021

Year: 2019  
EM Manifest ID: 543206



Map ID  
Direction  
Distance  
Elevation

MAP FINDINGS

Site

Database(s)

EDR ID Number  
EPA ID Number

**PRC-DE SOTO INTERNATIONAL INC (Continued)**

**1000183901**

Generator EPA ID: CAD047903927  
Shipment Date: 2018-07-20  
Manifest Number: 000931631WAS  
Line Number: 3  
Method Code: H061  
Quantity Tons: 0.12700  
Quantity Waste: 254.000000  
Quantity Unit: P  
Number of Containers: 1  
Type of Container: Metal drums, barrels, kegs  
Quantity Type: Pounds  
Federal Code: F003

Year: 2019  
EM Manifest ID: 543206  
Generator EPA ID: CAD047903927  
Shipment Date: 2018-07-20  
Manifest Number: 000931631WAS  
Line Number: 3  
Method Code: H061  
Quantity Tons: 0.12700  
Quantity Waste: 254.000000  
Quantity Unit: P  
Number of Containers: 1  
Type of Container: Metal drums, barrels, kegs  
Quantity Type: Pounds  
Federal Code: F005

Year: 2019  
EM Manifest ID: 543206  
Generator EPA ID: CAD047903927  
Shipment Date: 2018-07-20  
Manifest Number: 000931631WAS  
Line Number: 4  
Method Code: H061  
Quantity Tons: 0.22500  
Quantity Waste: 450.000000  
Quantity Unit: P  
Number of Containers: 1  
Type of Container: Metal drums, barrels, kegs  
Quantity Type: Pounds  
Federal Code: D001

Year: 2019  
EM Manifest ID: 543206  
Generator EPA ID: CAD047903927  
Shipment Date: 2018-07-20  
Manifest Number: 000931631WAS  
Line Number: 4  
Method Code: H061  
Quantity Tons: 0.22500  
Quantity Waste: 450.000000  
Quantity Unit: P  
Number of Containers: 1  
Type of Container: Metal drums, barrels, kegs  
Quantity Type: Pounds  
Federal Code: D007

Map ID  
Direction  
Distance  
Elevation

MAP FINDINGS

Site

Database(s)

EDR ID Number  
EPA ID Number

**PRC-DE SOTO INTERNATIONAL INC (Continued)**

**1000183901**

Year: 2019  
EM Manifest ID: 543206  
Generator EPA ID: CAD047903927  
Shipment Date: 2018-07-20  
Manifest Number: 000931631WAS  
Line Number: 4  
Method Code: H061  
Quantity Tons: 0.22500  
Quantity Waste: 450.000000  
Quantity Unit: P  
Number of Containers: 1  
Type of Container: Metal drums, barrels, kegs  
Quantity Type: Pounds  
Federal Code: D035

Year: 2019  
EM Manifest ID: 543206  
Generator EPA ID: CAD047903927  
Shipment Date: 2018-07-20  
Manifest Number: 000931631WAS  
Line Number: 4  
Method Code: H061  
Quantity Tons: 0.22500  
Quantity Waste: 450.000000  
Quantity Unit: P  
Number of Containers: 1  
Type of Container: Metal drums, barrels, kegs  
Quantity Type: Pounds  
Federal Code: F003

Year: 2019  
EM Manifest ID: 543206  
Generator EPA ID: CAD047903927  
Shipment Date: 2018-07-20  
Manifest Number: 000931631WAS  
Line Number: 4  
Method Code: H061  
Quantity Tons: 0.22500  
Quantity Waste: 450.000000  
Quantity Unit: P  
Number of Containers: 1  
Type of Container: Metal drums, barrels, kegs  
Quantity Type: Pounds  
Federal Code: F005

Year: 2019  
EM Manifest ID: 543206  
Generator EPA ID: CAD047903927  
Shipment Date: 2018-07-20  
Manifest Number: 000931631WAS  
Line Number: 8  
Method Code: H061  
Quantity Tons: 1.23250  
Quantity Waste: 2465.000000  
Quantity Unit: P  
Number of Containers: 9  
Type of Container: Metal drums, barrels, kegs

Map ID  
Direction  
Distance  
Elevation

MAP FINDINGS

Site

Database(s)

EDR ID Number  
EPA ID Number

**PRC-DE SOTO INTERNATIONAL INC (Continued)**

**1000183901**

Quantity Type: Pounds  
Federal Code: D007  
  
Year: 2019  
EM Manifest ID: 543206  
Generator EPA ID: CAD047903927  
Shipment Date: 2018-07-20  
Manifest Number: 000931631WAS  
Line Number: 8  
Method Code: H061  
Quantity Tons: 1.23250  
Quantity Waste: 2465.000000  
Quantity Unit: P  
Number of Containers: 9  
Type of Container: Metal drums, barrels, kegs  
Quantity Type: Pounds  
Federal Code: D035

Year: 2019  
EM Manifest ID: 543206  
Generator EPA ID: CAD047903927  
Shipment Date: 2018-07-20  
Manifest Number: 000931631WAS  
Line Number: 8  
Method Code: H061  
Quantity Tons: 1.23250  
Quantity Waste: 2465.000000  
Quantity Unit: P  
Number of Containers: 9  
Type of Container: Metal drums, barrels, kegs  
Quantity Type: Pounds  
Federal Code: F003

State:  
Year: 2019  
EM Manifest ID: 543206  
Generator EPA ID: CAD047903927  
Shipment Date: 2018-07-20  
Manifest Number: 000931631WAS  
Line Number: 1  
Method Code: H061  
Quantity Tons: 0.76750  
Quantity Waste: 1535.000000  
Quantity Unit: P  
Number of Containers: 6  
Type of Container: Metal drums, barrels, kegs  
Quantity Type: Pounds  
State Code: 331

Year: 2019  
EM Manifest ID: 543206  
Generator EPA ID: CAD047903927  
Shipment Date: 2018-07-20  
Manifest Number: 000931631WAS  
Line Number: 2  
Method Code: H141  
Quantity Tons: 0.11500

Map ID  
Direction  
Distance  
Elevation

MAP FINDINGS

Site

Database(s)

EDR ID Number  
EPA ID Number

**PRC-DE SOTO INTERNATIONAL INC (Continued)**

**1000183901**

Quantity Waste: 230.000000  
Quantity Unit: P  
Number of Containers: 1  
Type of Container: Metal drums, barrels, kegs  
Quantity Type: Pounds  
State Code: 343

Year: 2019  
EM Manifest ID: 543206  
Generator EPA ID: CAD047903927  
Shipment Date: 2018-07-20  
Manifest Number: 000931631WAS  
Line Number: 3  
Method Code: H061  
Quantity Tons: 0.12700  
Quantity Waste: 254.000000  
Quantity Unit: P  
Number of Containers: 1  
Type of Container: Metal drums, barrels, kegs  
Quantity Type: Pounds  
State Code: 343

Year: 2019  
EM Manifest ID: 543206  
Generator EPA ID: CAD047903927  
Shipment Date: 2018-07-20  
Manifest Number: 000931631WAS  
Line Number: 4  
Method Code: H061  
Quantity Tons: 0.22500  
Quantity Waste: 450.000000  
Quantity Unit: P  
Number of Containers: 1  
Type of Container: Metal drums, barrels, kegs  
Quantity Type: Pounds  
State Code: 343

Year: 2019  
EM Manifest ID: 543206  
Generator EPA ID: CAD047903927  
Shipment Date: 2018-07-20  
Manifest Number: 000931631WAS  
Line Number: 5  
Method Code: H061  
Quantity Tons: 0.00500  
Quantity Waste: 10.000000  
Quantity Unit: P  
Number of Containers: 1  
Type of Container: Metal drums, barrels, kegs  
Quantity Type: Pounds  
State Code: 181

Year: 2019  
EM Manifest ID: 543206  
Generator EPA ID: CAD047903927  
Shipment Date: 2018-07-20  
Manifest Number: 000931631WAS

Map ID  
Direction  
Distance  
Elevation

MAP FINDINGS

Site

Database(s)

EDR ID Number  
EPA ID Number

**PRC-DE SOTO INTERNATIONAL INC (Continued)**

**1000183901**

Line Number: 7  
Method Code: H061  
Quantity Tons: 1.22400  
Quantity Waste: 2448.000000  
Quantity Unit: P  
Number of Containers: 5  
Type of Container: Fiberboard or plastic drums, barrels, kegs  
Quantity Type: Pounds  
State Code: 131

Year: 2019  
EM Manifest ID: 543206  
Generator EPA ID: CAD047903927  
Shipment Date: 2018-07-20  
Manifest Number: 000931631WAS  
Line Number: 8  
Method Code: H061  
Quantity Tons: 1.23250  
Quantity Waste: 2465.000000  
Quantity Unit: P  
Number of Containers: 9  
Type of Container: Metal drums, barrels, kegs  
Quantity Type: Pounds  
State Code: 352

Year: 2019  
EM Manifest ID: aed47449-d7de-4a9d-9d2a-3e8b1be0c802  
Shipment Date: 6/18/2019  
Receipt Date: 6/26/2019  
Manifest Number: 007081167SKS  
Generator EPA ID: CAD047903927  
Name: PRC-DESOTO INTERNATIONAL INC.  
Address: 2820 W EMPIRE AVE  
Address 2: Not reported  
City: BURBANK  
Zip: 91504  
Telephone: 800-483-3718  
Contact: Main Contact  
Contact Telephone: 818-627-3788  
Transporter 1 EPA ID: TXR000081205  
Transporter 1 Emergency Number: Not reported  
Transporter 2 EPA ID: MAD039322250  
Transporter 2 Emergency Number: Not reported  
TSDf EPA ID: CAD044429835  
TSDf Name: Clean Harbors Wilmington LLC  
TSDf Address 1: 1737 East Denni Street  
TSDf Address 2: Not reported  
TSDf City: Wilmington  
TSDf Zip: 90744  
TSDf Telephone: 800-483-3718

Federal:  
Year: 2019  
EM Manifest ID: aed47449-d7de-4a9d-9d2a-3e8b1be0c802  
Generator EPA ID: CAD047903927  
Shipment Date: 2019-06-18  
Manifest Number: 007081167SKS

Map ID  
Direction  
Distance  
Elevation

MAP FINDINGS

Site

Database(s)

EDR ID Number  
EPA ID Number

**PRC-DE SOTO INTERNATIONAL INC (Continued)**

**1000183901**

Line Number: 1  
Method Code: H141  
Quantity Tons: 0.01250  
Quantity Waste: 25.000000  
Quantity Unit: P  
Number of Containers: 1  
Type of Container: Metal drums, barrels, kegs  
Quantity Type: Pounds  
Federal Code: D001

Year: 2019  
EM Manifest ID: aed47449-d7de-4a9d-9d2a-3e8b1be0c802  
Generator EPA ID: CAD047903927  
Shipment Date: 2019-06-18  
Manifest Number: 007081167SKS  
Line Number: 1  
Method Code: H141  
Quantity Tons: 0.01250  
Quantity Waste: 25.000000  
Quantity Unit: P  
Number of Containers: 1  
Type of Container: Metal drums, barrels, kegs  
Quantity Type: Pounds  
Federal Code: D018

Year: 2019  
EM Manifest ID: aed47449-d7de-4a9d-9d2a-3e8b1be0c802  
Generator EPA ID: CAD047903927  
Shipment Date: 2019-06-18  
Manifest Number: 007081167SKS  
Line Number: 1  
Method Code: H141  
Quantity Tons: 0.01250  
Quantity Waste: 25.000000  
Quantity Unit: P  
Number of Containers: 1  
Type of Container: Metal drums, barrels, kegs  
Quantity Type: Pounds  
Federal Code: D035

Year: 2019  
EM Manifest ID: aed47449-d7de-4a9d-9d2a-3e8b1be0c802  
Generator EPA ID: CAD047903927  
Shipment Date: 2019-06-18  
Manifest Number: 007081167SKS  
Line Number: 1  
Method Code: H141  
Quantity Tons: 0.01250  
Quantity Waste: 25.000000  
Quantity Unit: P  
Number of Containers: 1  
Type of Container: Metal drums, barrels, kegs  
Quantity Type: Pounds  
Federal Code: D039

Year: 2019  
EM Manifest ID: aed47449-d7de-4a9d-9d2a-3e8b1be0c802

Map ID  
Direction  
Distance  
Elevation

MAP FINDINGS

Site

Database(s)

EDR ID Number  
EPA ID Number

**PRC-DE SOTO INTERNATIONAL INC (Continued)**

**1000183901**

Generator EPA ID: CAD047903927  
Shipment Date: 2019-06-18  
Manifest Number: 007081167SKS  
Line Number: 1  
Method Code: H141  
Quantity Tons: 0.01250  
Quantity Waste: 25.000000  
Quantity Unit: P  
Number of Containers: 1  
Type of Container: Metal drums, barrels, kegs  
Quantity Type: Pounds  
Federal Code: D040

Year: 2019  
EM Manifest ID: aed47449-d7de-4a9d-9d2a-3e8b1be0c802  
Generator EPA ID: CAD047903927  
Shipment Date: 2019-06-18  
Manifest Number: 007081167SKS  
Line Number: 1  
Method Code: H141  
Quantity Tons: 0.01250  
Quantity Waste: 25.000000  
Quantity Unit: P  
Number of Containers: 1  
Type of Container: Metal drums, barrels, kegs  
Quantity Type: Pounds  
Federal Code: F003

State:

Year: 2019  
EM Manifest ID: aed47449-d7de-4a9d-9d2a-3e8b1be0c802  
Generator EPA ID: CAD047903927  
Shipment Date: 2019-06-18  
Manifest Number: 007081167SKS  
Line Number: 1  
Method Code: H141  
Quantity Tons: 0.01250  
Quantity Waste: 25.000000  
Quantity Unit: P  
Number of Containers: 1  
Type of Container: Metal drums, barrels, kegs  
Quantity Type: Pounds  
State Code: 212

Year: 2019  
EM Manifest ID: 362931  
Shipment Date: 5/1/2019  
Receipt Date: 5/11/2019  
Manifest Number: 000965740WAS  
Generator EPA ID: CAD047903927  
Name: PRC-DE SOTO INTERNATIONAL INC  
Address: 2820 EMPIRE AVE  
Address 2: Not reported  
City: BURBANK  
Zip: 91504-0000  
Telephone: 800-326-1221

Map ID  
Direction  
Distance  
Elevation

MAP FINDINGS

Site

Database(s)

EDR ID Number  
EPA ID Number

**PRC-DE SOTO INTERNATIONAL INC (Continued)**

**1000183901**

Contact:	Not reported
Contact Telephone:	818-627-3788
Transporter 1 EPA ID:	NJD986607380
Transporter 1 Emergency Number:	Not reported
Transporter 2 EPA ID:	IND058484114
Transporter 2 Emergency Number:	Not reported
TSDF EPA ID:	ARD981057870
TSDF Name:	RINECO CHEMICAL INDUSTRIES, LLC
TSDF Address 1:	1007 VULCAN ROAD
TSDF Address 2:	Not reported
TSDF City:	BENTON
TSDF Zip:	72015
TSDF Telephone:	Not reported
Federal:	
Year:	2019
EM Manifest ID:	362931
Generator EPA ID:	CAD047903927
Shipment Date:	2019-05-01
Manifest Number:	000965740WAS
Line Number:	2
Method Code:	H141
Quantity Tons:	0.13000
Quantity Waste:	260.000000
Quantity Unit:	P
Number of Containers:	1
Type of Container:	Metal drums, barrels, kegs
Quantity Type:	Pounds
Federal Code:	D001
Year:	2019
EM Manifest ID:	362931
Generator EPA ID:	CAD047903927
Shipment Date:	2019-05-01
Manifest Number:	000965740WAS
Line Number:	2
Method Code:	H141
Quantity Tons:	0.13000
Quantity Waste:	260.000000
Quantity Unit:	P
Number of Containers:	1
Type of Container:	Metal drums, barrels, kegs
Quantity Type:	Pounds
Federal Code:	D004
Year:	2019
EM Manifest ID:	362931
Generator EPA ID:	CAD047903927
Shipment Date:	2019-05-01
Manifest Number:	000965740WAS
Line Number:	2
Method Code:	H141
Quantity Tons:	0.13000
Quantity Waste:	260.000000
Quantity Unit:	P
Number of Containers:	1
Type of Container:	Metal drums, barrels, kegs
Quantity Type:	Pounds



Map ID  
Direction  
Distance  
Elevation

MAP FINDINGS

Site

Database(s)

EDR ID Number  
EPA ID Number

**PRC-DE SOTO INTERNATIONAL INC (Continued)**

**1000183901**

Federal Code: D005  
  
Year: 2019  
EM Manifest ID: 362931  
Generator EPA ID: CAD047903927  
Shipment Date: 2019-05-01  
Manifest Number: 000965740WAS  
Line Number: 2  
Method Code: H141  
Quantity Tons: 0.13000  
Quantity Waste: 260.000000  
Quantity Unit: P  
Number of Containers: 1  
Type of Container: Metal drums, barrels, kegs  
Quantity Type: Pounds  
Federal Code: D007

Year: 2019  
EM Manifest ID: 362931  
Generator EPA ID: CAD047903927  
Shipment Date: 2019-05-01  
Manifest Number: 000965740WAS  
Line Number: 2  
Method Code: H141  
Quantity Tons: 0.13000  
Quantity Waste: 260.000000  
Quantity Unit: P  
Number of Containers: 1  
Type of Container: Metal drums, barrels, kegs  
Quantity Type: Pounds  
Federal Code: D008

Year: 2019  
EM Manifest ID: 362931  
Generator EPA ID: CAD047903927  
Shipment Date: 2019-05-01  
Manifest Number: 000965740WAS  
Line Number: 2  
Method Code: H141  
Quantity Tons: 0.13000  
Quantity Waste: 260.000000  
Quantity Unit: P  
Number of Containers: 1  
Type of Container: Metal drums, barrels, kegs  
Quantity Type: Pounds  
Federal Code: D010

Year: 2019  
EM Manifest ID: 362931  
Generator EPA ID: CAD047903927  
Shipment Date: 2019-05-01  
Manifest Number: 000965740WAS  
Line Number: 2  
Method Code: H141  
Quantity Tons: 0.13000  
Quantity Waste: 260.000000  
Quantity Unit: P

Map ID  
Direction  
Distance  
Elevation

MAP FINDINGS

Site

Database(s)

EDR ID Number  
EPA ID Number

**PRC-DE SOTO INTERNATIONAL INC (Continued)**

**1000183901**

Number of Containers:	1
Type of Container:	Metal drums, barrels, kegs
Quantity Type:	Pounds
Federal Code:	F002
Year:	2019
EM Manifest ID:	362931
Generator EPA ID:	CAD047903927
Shipment Date:	2019-05-01
Manifest Number:	000965740WAS
Line Number:	2
Method Code:	H141
Quantity Tons:	0.13000
Quantity Waste:	260.000000
Quantity Unit:	P
Number of Containers:	1
Type of Container:	Metal drums, barrels, kegs
Quantity Type:	Pounds
Federal Code:	F003
Year:	2019
EM Manifest ID:	362931
Generator EPA ID:	CAD047903927
Shipment Date:	2019-05-01
Manifest Number:	000965740WAS
Line Number:	2
Method Code:	H141
Quantity Tons:	0.13000
Quantity Waste:	260.000000
Quantity Unit:	P
Number of Containers:	1
Type of Container:	Metal drums, barrels, kegs
Quantity Type:	Pounds
Federal Code:	F005
Year:	2019
EM Manifest ID:	362931
Generator EPA ID:	CAD047903927
Shipment Date:	2019-05-01
Manifest Number:	000965740WAS
Line Number:	3
Method Code:	H061
Quantity Tons:	0.04500
Quantity Waste:	90.000000
Quantity Unit:	P
Number of Containers:	1
Type of Container:	Fiberboard or plastic drums, barrels, kegs
Quantity Type:	Pounds
Federal Code:	D001
Year:	2019
EM Manifest ID:	362931
Generator EPA ID:	CAD047903927
Shipment Date:	2019-05-01
Manifest Number:	000965740WAS
Line Number:	3
Method Code:	H061

Map ID  
Direction  
Distance  
Elevation

MAP FINDINGS

Site

Database(s)

EDR ID Number  
EPA ID Number

**PRC-DE SOTO INTERNATIONAL INC (Continued)**

**1000183901**

Quantity Tons: 0.04500  
Quantity Waste: 90.000000  
Quantity Unit: P  
Number of Containers: 1  
Type of Container: Fiberboard or plastic drums, barrels, kegs  
Quantity Type: Pounds  
Federal Code: D007

Year: 2019  
EM Manifest ID: 362931  
Generator EPA ID: CAD047903927  
Shipment Date: 2019-05-01  
Manifest Number: 000965740WAS  
Line Number: 3  
Method Code: H061  
Quantity Tons: 0.04500  
Quantity Waste: 90.000000  
Quantity Unit: P  
Number of Containers: 1  
Type of Container: Fiberboard or plastic drums, barrels, kegs  
Quantity Type: Pounds  
Federal Code: D035

Year: 2019  
EM Manifest ID: 362931  
Generator EPA ID: CAD047903927  
Shipment Date: 2019-05-01  
Manifest Number: 000965740WAS  
Line Number: 3  
Method Code: H061  
Quantity Tons: 0.04500  
Quantity Waste: 90.000000  
Quantity Unit: P  
Number of Containers: 1  
Type of Container: Fiberboard or plastic drums, barrels, kegs  
Quantity Type: Pounds  
Federal Code: F003

Year: 2019  
EM Manifest ID: 362931  
Generator EPA ID: CAD047903927  
Shipment Date: 2019-05-01  
Manifest Number: 000965740WAS  
Line Number: 3  
Method Code: H061  
Quantity Tons: 0.04500  
Quantity Waste: 90.000000  
Quantity Unit: P  
Number of Containers: 1  
Type of Container: Fiberboard or plastic drums, barrels, kegs  
Quantity Type: Pounds  
Federal Code: F005

Year: 2019  
EM Manifest ID: 362931  
Generator EPA ID: CAD047903927  
Shipment Date: 2019-05-01

Map ID  
Direction  
Distance  
Elevation

MAP FINDINGS

Site

Database(s)

EDR ID Number  
EPA ID Number

**PRC-DE SOTO INTERNATIONAL INC (Continued)**

**1000183901**

Manifest Number: 000965740WAS  
Line Number: 4  
Method Code: H141  
Quantity Tons: 0.48000  
Quantity Waste: 960.000000  
Quantity Unit: P  
Number of Containers: 3  
Type of Container: Metal drums, barrels, kegs  
Quantity Type: Pounds  
Federal Code: D001

Year: 2019  
EM Manifest ID: 362931  
Generator EPA ID: CAD047903927  
Shipment Date: 2019-05-01  
Manifest Number: 000965740WAS  
Line Number: 4  
Method Code: H141  
Quantity Tons: 0.48000  
Quantity Waste: 960.000000  
Quantity Unit: P  
Number of Containers: 3  
Type of Container: Metal drums, barrels, kegs  
Quantity Type: Pounds  
Federal Code: D035

Year: 2019  
EM Manifest ID: 362931  
Generator EPA ID: CAD047903927  
Shipment Date: 2019-05-01  
Manifest Number: 000965740WAS  
Line Number: 5  
Method Code: H061  
Quantity Tons: 0.11000  
Quantity Waste: 220.000000  
Quantity Unit: P  
Number of Containers: 1  
Type of Container: Metal drums, barrels, kegs  
Quantity Type: Pounds  
Federal Code: D001

Year: 2019  
EM Manifest ID: 362931  
Generator EPA ID: CAD047903927  
Shipment Date: 2019-05-01  
Manifest Number: 000965740WAS  
Line Number: 5  
Method Code: H061  
Quantity Tons: 0.11000  
Quantity Waste: 220.000000  
Quantity Unit: P  
Number of Containers: 1  
Type of Container: Metal drums, barrels, kegs  
Quantity Type: Pounds  
Federal Code: D007

Year: 2019

Map ID  
Direction  
Distance  
Elevation

MAP FINDINGS

Site

Database(s)

EDR ID Number  
EPA ID Number

**PRC-DE SOTO INTERNATIONAL INC (Continued)**

**1000183901**

EM Manifest ID: 362931  
Generator EPA ID: CAD047903927  
Shipment Date: 2019-05-01  
Manifest Number: 000965740WAS  
Line Number: 5  
Method Code: H061  
Quantity Tons: 0.11000  
Quantity Waste: 220.000000  
Quantity Unit: P  
Number of Containers: 1  
Type of Container: Metal drums, barrels, kegs  
Quantity Type: Pounds  
Federal Code: D021

Year: 2019  
EM Manifest ID: 362931  
Generator EPA ID: CAD047903927  
Shipment Date: 2019-05-01  
Manifest Number: 000965740WAS  
Line Number: 5  
Method Code: H061  
Quantity Tons: 0.11000  
Quantity Waste: 220.000000  
Quantity Unit: P  
Number of Containers: 1  
Type of Container: Metal drums, barrels, kegs  
Quantity Type: Pounds  
Federal Code: D035

Year: 2019  
EM Manifest ID: 362931  
Generator EPA ID: CAD047903927  
Shipment Date: 2019-05-01  
Manifest Number: 000965740WAS  
Line Number: 5  
Method Code: H061  
Quantity Tons: 0.11000  
Quantity Waste: 220.000000  
Quantity Unit: P  
Number of Containers: 1  
Type of Container: Metal drums, barrels, kegs  
Quantity Type: Pounds  
Federal Code: F003

Year: 2019  
EM Manifest ID: 362931  
Generator EPA ID: CAD047903927  
Shipment Date: 2019-05-01  
Manifest Number: 000965740WAS  
Line Number: 5  
Method Code: H061  
Quantity Tons: 0.11000  
Quantity Waste: 220.000000  
Quantity Unit: P  
Number of Containers: 1  
Type of Container: Metal drums, barrels, kegs  
Quantity Type: Pounds

Map ID  
Direction  
Distance  
Elevation

MAP FINDINGS

Site

Database(s)

EDR ID Number  
EPA ID Number

**PRC-DE SOTO INTERNATIONAL INC (Continued)**

**1000183901**

Federal Code: F005  
  
Year: 2019  
EM Manifest ID: 362931  
Generator EPA ID: CAD047903927  
Shipment Date: 2019-05-01  
Manifest Number: 000965740WAS  
Line Number: 7  
Method Code: H141  
Quantity Tons: 0.42000  
Quantity Waste: 840.000000  
Quantity Unit: P  
Number of Containers: 3  
Type of Container: Metal drums, barrels, kegs  
Quantity Type: Pounds  
Federal Code: D001

Year: 2019  
EM Manifest ID: 362931  
Generator EPA ID: CAD047903927  
Shipment Date: 2019-05-01  
Manifest Number: 000965740WAS  
Line Number: 7  
Method Code: H141  
Quantity Tons: 0.42000  
Quantity Waste: 840.000000  
Quantity Unit: P  
Number of Containers: 3  
Type of Container: Metal drums, barrels, kegs  
Quantity Type: Pounds  
Federal Code: D002

Year: 2019  
EM Manifest ID: 362931  
Generator EPA ID: CAD047903927  
Shipment Date: 2019-05-01  
Manifest Number: 000965740WAS  
Line Number: 8  
Method Code: H061  
Quantity Tons: 0.63000  
Quantity Waste: 1260.000000  
Quantity Unit: P  
Number of Containers: 4  
Type of Container: Metal drums, barrels, kegs  
Quantity Type: Pounds  
Federal Code: D007

Year: 2019  
EM Manifest ID: 362931  
Generator EPA ID: CAD047903927  
Shipment Date: 2019-05-01  
Manifest Number: 000965740WAS  
Line Number: 8  
Method Code: H061  
Quantity Tons: 0.63000  
Quantity Waste: 1260.000000  
Quantity Unit: P

Map ID  
Direction  
Distance  
Elevation

MAP FINDINGS

Site

Database(s)

EDR ID Number  
EPA ID Number

**PRC-DE SOTO INTERNATIONAL INC (Continued)**

**1000183901**

Number of Containers: 4  
Type of Container: Metal drums, barrels, kegs  
Quantity Type: Pounds  
Federal Code: D035

Year: 2019  
EM Manifest ID: 362931  
Generator EPA ID: CAD047903927  
Shipment Date: 2019-05-01  
Manifest Number: 000965740WAS  
Line Number: 8  
Method Code: H061  
Quantity Tons: 0.63000  
Quantity Waste: 1260.000000  
Quantity Unit: P  
Number of Containers: 4  
Type of Container: Metal drums, barrels, kegs  
Quantity Type: Pounds  
Federal Code: F003

State:

Year: 2019  
EM Manifest ID: 362931  
Generator EPA ID: CAD047903927  
Shipment Date: 2019-05-01  
Manifest Number: 000965740WAS  
Line Number: 2  
Method Code: H141  
Quantity Tons: 0.13000  
Quantity Waste: 260.000000  
Quantity Unit: P  
Number of Containers: 1  
Type of Container: Metal drums, barrels, kegs  
Quantity Type: Pounds  
State Code: 342

Year: 2019  
EM Manifest ID: 362931  
Generator EPA ID: CAD047903927  
Shipment Date: 2019-05-01  
Manifest Number: 000965740WAS  
Line Number: 3  
Method Code: H061  
Quantity Tons: 0.04500  
Quantity Waste: 90.000000  
Quantity Unit: P  
Number of Containers: 1  
Type of Container: Fiberboard or plastic drums, barrels, kegs  
Quantity Type: Pounds  
State Code: 343

Year: 2019  
EM Manifest ID: 362931  
Generator EPA ID: CAD047903927  
Shipment Date: 2019-05-01  
Manifest Number: 000965740WAS  
Line Number: 4

Map ID  
Direction  
Distance  
Elevation

MAP FINDINGS

Site

Database(s)

EDR ID Number  
EPA ID Number

**PRC-DE SOTO INTERNATIONAL INC (Continued)**

**1000183901**

Method Code: H141  
Quantity Tons: 0.48000  
Quantity Waste: 960.000000  
Quantity Unit: P  
Number of Containers: 3  
Type of Container: Metal drums, barrels, kegs  
Quantity Type: Pounds  
State Code: 343

Year: 2019  
EM Manifest ID: 362931  
Generator EPA ID: CAD047903927  
Shipment Date: 2019-05-01  
Manifest Number: 000965740WAS  
Line Number: 5  
Method Code: H061  
Quantity Tons: 0.11000  
Quantity Waste: 220.000000  
Quantity Unit: P  
Number of Containers: 1  
Type of Container: Metal drums, barrels, kegs  
Quantity Type: Pounds  
State Code: 343

Year: 2019  
EM Manifest ID: 362931  
Generator EPA ID: CAD047903927  
Shipment Date: 2019-05-01  
Manifest Number: 000965740WAS  
Line Number: 7  
Method Code: H141  
Quantity Tons: 0.42000  
Quantity Waste: 840.000000  
Quantity Unit: P  
Number of Containers: 3  
Type of Container: Metal drums, barrels, kegs  
Quantity Type: Pounds  
State Code: 331

Year: 2019  
EM Manifest ID: 362931  
Generator EPA ID: CAD047903927  
Shipment Date: 2019-05-01  
Manifest Number: 000965740WAS  
Line Number: 8  
Method Code: H061  
Quantity Tons: 0.63000  
Quantity Waste: 1260.000000  
Quantity Unit: P  
Number of Containers: 4  
Type of Container: Metal drums, barrels, kegs  
Quantity Type: Pounds  
State Code: 352

Year: 2019  
EM Manifest ID: 362931  
Generator EPA ID: CAD047903927



Map ID  
Direction  
Distance  
Elevation

MAP FINDINGS

Site

Database(s)

EDR ID Number  
EPA ID Number

**PRC-DE SOTO INTERNATIONAL INC (Continued)**

**1000183901**

Shipment Date: 2019-05-01  
Manifest Number: 000965740WAS  
Line Number: 10  
Method Code: H061  
Quantity Tons: 0.09000  
Quantity Waste: 180.000000  
Quantity Unit: P  
Number of Containers: 1  
Type of Container: Metal drums, barrels, kegs  
Quantity Type: Pounds  
State Code: 181

Year: 2019  
EM Manifest ID: 329461  
Shipment Date: 4/5/2019  
Receipt Date: 4/15/2019  
Manifest Number: 000934863WAS  
Generator EPA ID: CAD047903927  
Name: PRC-DE SOTO INTERNATIONAL INC  
Address: 2820 EMPIRE AVE  
Address 2: Not reported  
City: BURBANK  
Zip: 91504-0000  
Telephone: 800-326-1221  
Contact: Not reported  
Contact Telephone: 818-627-3788  
Transporter 1 EPA ID: NJD986607380  
Transporter 1 Emergency Number: Not reported  
Transporter 2 EPA ID: IND058484114  
Transporter 2 Emergency Number: Not reported  
TSDf EPA ID: ARD981057870  
TSDf Name: RINECO CHEMICAL INDUSTRIES, LLC  
TSDf Address 1: 1007 VULCAN ROAD  
TSDf Address 2: Not reported  
TSDf City: BENTON  
TSDf Zip: 72015  
TSDf Telephone: Not reported

**Federal:**

Year: 2019  
EM Manifest ID: 329461  
Generator EPA ID: CAD047903927  
Shipment Date: 2019-04-05  
Manifest Number: 000934863WAS  
Line Number: 1  
Method Code: H061  
Quantity Tons: 0.22000  
Quantity Waste: 440.000000  
Quantity Unit: P  
Number of Containers: 2  
Type of Container: Metal drums, barrels, kegs  
Quantity Type: Pounds  
Federal Code: D001

Year: 2019  
EM Manifest ID: 329461  
Generator EPA ID: CAD047903927

Map ID  
Direction  
Distance  
Elevation

MAP FINDINGS

Site

Database(s)

EDR ID Number  
EPA ID Number

**PRC-DE SOTO INTERNATIONAL INC (Continued)**

**1000183901**

Shipment Date: 2019-04-05  
Manifest Number: 000934863WAS  
Line Number: 1  
Method Code: H061  
Quantity Tons: 0.22000  
Quantity Waste: 440.000000  
Quantity Unit: P  
Number of Containers: 2  
Type of Container: Metal drums, barrels, kegs  
Quantity Type: Pounds  
Federal Code: D007

Year: 2019  
EM Manifest ID: 329461  
Generator EPA ID: CAD047903927  
Shipment Date: 2019-04-05  
Manifest Number: 000934863WAS  
Line Number: 1  
Method Code: H061  
Quantity Tons: 0.22000  
Quantity Waste: 440.000000  
Quantity Unit: P  
Number of Containers: 2  
Type of Container: Metal drums, barrels, kegs  
Quantity Type: Pounds  
Federal Code: D021

Year: 2019  
EM Manifest ID: 329461  
Generator EPA ID: CAD047903927  
Shipment Date: 2019-04-05  
Manifest Number: 000934863WAS  
Line Number: 1  
Method Code: H061  
Quantity Tons: 0.22000  
Quantity Waste: 440.000000  
Quantity Unit: P  
Number of Containers: 2  
Type of Container: Metal drums, barrels, kegs  
Quantity Type: Pounds  
Federal Code: D035

Year: 2019  
EM Manifest ID: 329461  
Generator EPA ID: CAD047903927  
Shipment Date: 2019-04-05  
Manifest Number: 000934863WAS  
Line Number: 1  
Method Code: H061  
Quantity Tons: 0.22000  
Quantity Waste: 440.000000  
Quantity Unit: P  
Number of Containers: 2  
Type of Container: Metal drums, barrels, kegs  
Quantity Type: Pounds  
Federal Code: F003

Map ID  
Direction  
Distance  
Elevation

MAP FINDINGS

Site

Database(s)

EDR ID Number  
EPA ID Number

PRC-DE SOTO INTERNATIONAL INC (Continued)

1000183901

Year:	2019
EM Manifest ID:	329461
Generator EPA ID:	CAD047903927
Shipment Date:	2019-04-05
Manifest Number:	000934863WAS
Line Number:	1
Method Code:	H061
Quantity Tons:	0.22000
Quantity Waste:	440.000000
Quantity Unit:	P
Number of Containers:	2
Type of Container:	Metal drums, barrels, kegs
Quantity Type:	Pounds
Federal Code:	F005
Year:	2019
EM Manifest ID:	329461
Generator EPA ID:	CAD047903927
Shipment Date:	2019-04-05
Manifest Number:	000934863WAS
Line Number:	3
Method Code:	H061
Quantity Tons:	0.01900
Quantity Waste:	38.000000
Quantity Unit:	P
Number of Containers:	1
Type of Container:	Fiberboard or plastic drums, barrels, kegs
Quantity Type:	Pounds
Federal Code:	D001
Year:	2019
EM Manifest ID:	329461
Generator EPA ID:	CAD047903927
Shipment Date:	2019-04-05
Manifest Number:	000934863WAS
Line Number:	3
Method Code:	H061
Quantity Tons:	0.01900
Quantity Waste:	38.000000
Quantity Unit:	P
Number of Containers:	1
Type of Container:	Fiberboard or plastic drums, barrels, kegs
Quantity Type:	Pounds
Federal Code:	D007
Year:	2019
EM Manifest ID:	329461
Generator EPA ID:	CAD047903927
Shipment Date:	2019-04-05
Manifest Number:	000934863WAS
Line Number:	3
Method Code:	H061
Quantity Tons:	0.01900
Quantity Waste:	38.000000
Quantity Unit:	P
Number of Containers:	1
Type of Container:	Fiberboard or plastic drums, barrels, kegs

Map ID  
Direction  
Distance  
Elevation

MAP FINDINGS

Site

Database(s)

EDR ID Number  
EPA ID Number

PRC-DE SOTO INTERNATIONAL INC (Continued)

1000183901

Quantity Type: Pounds  
Federal Code: D035  
  
Year: 2019  
EM Manifest ID: 329461  
Generator EPA ID: CAD047903927  
Shipment Date: 2019-04-05  
Manifest Number: 000934863WAS  
Line Number: 3  
Method Code: H061  
Quantity Tons: 0.01900  
Quantity Waste: 38.000000  
Quantity Unit: P  
Number of Containers: 1  
Type of Container: Fiberboard or plastic drums, barrels, kegs  
Quantity Type: Pounds  
Federal Code: F003

Year: 2019  
EM Manifest ID: 329461  
Generator EPA ID: CAD047903927  
Shipment Date: 2019-04-05  
Manifest Number: 000934863WAS  
Line Number: 3  
Method Code: H061  
Quantity Tons: 0.01900  
Quantity Waste: 38.000000  
Quantity Unit: P  
Number of Containers: 1  
Type of Container: Fiberboard or plastic drums, barrels, kegs  
Quantity Type: Pounds  
Federal Code: F005

Year: 2019  
EM Manifest ID: 329461  
Generator EPA ID: CAD047903927  
Shipment Date: 2019-04-05  
Manifest Number: 000934863WAS  
Line Number: 4  
Method Code: H061  
Quantity Tons: 0.12000  
Quantity Waste: 240.000000  
Quantity Unit: P  
Number of Containers: 1  
Type of Container: Metal drums, barrels, kegs  
Quantity Type: Pounds  
Federal Code: D001

Year: 2019  
EM Manifest ID: 329461  
Generator EPA ID: CAD047903927  
Shipment Date: 2019-04-05  
Manifest Number: 000934863WAS  
Line Number: 4  
Method Code: H061  
Quantity Tons: 0.12000  
Quantity Waste: 240.000000

Map ID  
Direction  
Distance  
Elevation

MAP FINDINGS

Site

Database(s)

EDR ID Number  
EPA ID Number

**PRC-DE SOTO INTERNATIONAL INC (Continued)**

**1000183901**

Quantity Unit: P  
Number of Containers: 1  
Type of Container: Metal drums, barrels, kegs  
Quantity Type: Pounds  
Federal Code: D007

Year: 2019  
EM Manifest ID: 329461  
Generator EPA ID: CAD047903927  
Shipment Date: 2019-04-05  
Manifest Number: 000934863WAS  
Line Number: 4  
Method Code: H061  
Quantity Tons: 0.12000  
Quantity Waste: 240.000000  
Quantity Unit: P  
Number of Containers: 1  
Type of Container: Metal drums, barrels, kegs  
Quantity Type: Pounds  
Federal Code: D021

Year: 2019  
EM Manifest ID: 329461  
Generator EPA ID: CAD047903927  
Shipment Date: 2019-04-05  
Manifest Number: 000934863WAS  
Line Number: 4  
Method Code: H061  
Quantity Tons: 0.12000  
Quantity Waste: 240.000000  
Quantity Unit: P  
Number of Containers: 1  
Type of Container: Metal drums, barrels, kegs  
Quantity Type: Pounds  
Federal Code: D035

Year: 2019  
EM Manifest ID: 329461  
Generator EPA ID: CAD047903927  
Shipment Date: 2019-04-05  
Manifest Number: 000934863WAS  
Line Number: 4  
Method Code: H061  
Quantity Tons: 0.12000  
Quantity Waste: 240.000000  
Quantity Unit: P  
Number of Containers: 1  
Type of Container: Metal drums, barrels, kegs  
Quantity Type: Pounds  
Federal Code: F003

Year: 2019  
EM Manifest ID: 329461  
Generator EPA ID: CAD047903927  
Shipment Date: 2019-04-05  
Manifest Number: 000934863WAS  
Line Number: 4

Map ID  
Direction  
Distance  
Elevation

MAP FINDINGS

Site

Database(s)

EDR ID Number  
EPA ID Number

**PRC-DE SOTO INTERNATIONAL INC (Continued)**

**1000183901**

Method Code: H061  
Quantity Tons: 0.12000  
Quantity Waste: 240.000000  
Quantity Unit: P  
Number of Containers: 1  
Type of Container: Metal drums, barrels, kegs  
Quantity Type: Pounds  
Federal Code: F005

Year: 2019  
EM Manifest ID: 329461  
Generator EPA ID: CAD047903927  
Shipment Date: 2019-04-05  
Manifest Number: 000934863WAS  
Line Number: 5  
Method Code: H141  
Quantity Tons: 0.13000  
Quantity Waste: 260.000000  
Quantity Unit: P  
Number of Containers: 1  
Type of Container: Metal drums, barrels, kegs  
Quantity Type: Pounds  
Federal Code: D001

Year: 2019  
EM Manifest ID: 329461  
Generator EPA ID: CAD047903927  
Shipment Date: 2019-04-05  
Manifest Number: 000934863WAS  
Line Number: 5  
Method Code: H141  
Quantity Tons: 0.13000  
Quantity Waste: 260.000000  
Quantity Unit: P  
Number of Containers: 1  
Type of Container: Metal drums, barrels, kegs  
Quantity Type: Pounds  
Federal Code: D035

Year: 2019  
EM Manifest ID: 329461  
Generator EPA ID: CAD047903927  
Shipment Date: 2019-04-05  
Manifest Number: 000934863WAS  
Line Number: 6  
Method Code: H061  
Quantity Tons: 0.21000  
Quantity Waste: 420.000000  
Quantity Unit: P  
Number of Containers: 1  
Type of Container: Fiberboard or plastic drums, barrels, kegs  
Quantity Type: Pounds  
Federal Code: D002

Year: 2019  
EM Manifest ID: 329461  
Generator EPA ID: CAD047903927

Map ID  
Direction  
Distance  
Elevation

MAP FINDINGS

Site

Database(s)

EDR ID Number  
EPA ID Number

**PRC-DE SOTO INTERNATIONAL INC (Continued)**

**1000183901**

Shipment Date: 2019-04-05  
Manifest Number: 000934863WAS  
Line Number: 7  
Method Code: H061  
Quantity Tons: 0.60000  
Quantity Waste: 1200.000000  
Quantity Unit: P  
Number of Containers: 3  
Type of Container: Fiberboard or plastic drums, barrels, kegs  
Quantity Type: Pounds  
Federal Code: D002

Year: 2019  
EM Manifest ID: 329461  
Generator EPA ID: CAD047903927  
Shipment Date: 2019-04-05  
Manifest Number: 000934863WAS  
Line Number: 8  
Method Code: H061  
Quantity Tons: 0.47000  
Quantity Waste: 940.000000  
Quantity Unit: P  
Number of Containers: 3  
Type of Container: Metal drums, barrels, kegs  
Quantity Type: Pounds  
Federal Code: D007

Year: 2019  
EM Manifest ID: 329461  
Generator EPA ID: CAD047903927  
Shipment Date: 2019-04-05  
Manifest Number: 000934863WAS  
Line Number: 8  
Method Code: H061  
Quantity Tons: 0.47000  
Quantity Waste: 940.000000  
Quantity Unit: P  
Number of Containers: 3  
Type of Container: Metal drums, barrels, kegs  
Quantity Type: Pounds  
Federal Code: D035

Year: 2019  
EM Manifest ID: 329461  
Generator EPA ID: CAD047903927  
Shipment Date: 2019-04-05  
Manifest Number: 000934863WAS  
Line Number: 8  
Method Code: H061  
Quantity Tons: 0.47000  
Quantity Waste: 940.000000  
Quantity Unit: P  
Number of Containers: 3  
Type of Container: Metal drums, barrels, kegs  
Quantity Type: Pounds  
Federal Code: F003

Map ID  
Direction  
Distance  
Elevation

MAP FINDINGS

Site

Database(s)

EDR ID Number  
EPA ID Number

**PRC-DE SOTO INTERNATIONAL INC (Continued)**

**1000183901**

Year: 2019  
EM Manifest ID: 329461  
Generator EPA ID: CAD047903927  
Shipment Date: 2019-04-05  
Manifest Number: 000934863WAS  
Line Number: 9  
Method Code: H141  
Quantity Tons: 0.43000  
Quantity Waste: 860.000000  
Quantity Unit: P  
Number of Containers: 2  
Type of Container: Fiberboard or plastic drums, barrels, kegs  
Quantity Type: Pounds  
Federal Code: D007

State:

Year: 2019  
EM Manifest ID: 329461  
Generator EPA ID: CAD047903927  
Shipment Date: 2019-04-05  
Manifest Number: 000934863WAS  
Line Number: 1  
Method Code: H061  
Quantity Tons: 0.22000  
Quantity Waste: 440.000000  
Quantity Unit: P  
Number of Containers: 2  
Type of Container: Metal drums, barrels, kegs  
Quantity Type: Pounds  
State Code: 343

Year: 2019  
EM Manifest ID: 329461  
Generator EPA ID: CAD047903927  
Shipment Date: 2019-04-05  
Manifest Number: 000934863WAS  
Line Number: 3  
Method Code: H061  
Quantity Tons: 0.01900  
Quantity Waste: 38.000000  
Quantity Unit: P  
Number of Containers: 1  
Type of Container: Fiberboard or plastic drums, barrels, kegs  
Quantity Type: Pounds  
State Code: 343

Year: 2019  
EM Manifest ID: 329461  
Generator EPA ID: CAD047903927  
Shipment Date: 2019-04-05  
Manifest Number: 000934863WAS  
Line Number: 4  
Method Code: H061  
Quantity Tons: 0.12000  
Quantity Waste: 240.000000  
Quantity Unit: P  
Number of Containers: 1



Map ID  
Direction  
Distance  
Elevation

MAP FINDINGS

Site

Database(s)

EDR ID Number  
EPA ID Number

**PRC-DE SOTO INTERNATIONAL INC (Continued)**

**1000183901**

Type of Container:	Metal drums, barrels, kegs
Quantity Type:	Pounds
State Code:	343
Year:	2019
EM Manifest ID:	329461
Generator EPA ID:	CAD047903927
Shipment Date:	2019-04-05
Manifest Number:	000934863WAS
Line Number:	5
Method Code:	H141
Quantity Tons:	0.13000
Quantity Waste:	260.000000
Quantity Unit:	P
Number of Containers:	1
Type of Container:	Metal drums, barrels, kegs
Quantity Type:	Pounds
State Code:	343
Year:	2019
EM Manifest ID:	329461
Generator EPA ID:	CAD047903927
Shipment Date:	2019-04-05
Manifest Number:	000934863WAS
Line Number:	6
Method Code:	H061
Quantity Tons:	0.21000
Quantity Waste:	420.000000
Quantity Unit:	P
Number of Containers:	1
Type of Container:	Fiberboard or plastic drums, barrels, kegs
Quantity Type:	Pounds
State Code:	791
Year:	2019
EM Manifest ID:	329461
Generator EPA ID:	CAD047903927
Shipment Date:	2019-04-05
Manifest Number:	000934863WAS
Line Number:	7
Method Code:	H061
Quantity Tons:	0.60000
Quantity Waste:	1200.000000
Quantity Unit:	P
Number of Containers:	3
Type of Container:	Fiberboard or plastic drums, barrels, kegs
Quantity Type:	Pounds
State Code:	122
Year:	2019
EM Manifest ID:	329461
Generator EPA ID:	CAD047903927
Shipment Date:	2019-04-05
Manifest Number:	000934863WAS
Line Number:	8
Method Code:	H061
Quantity Tons:	0.47000

Map ID  
Direction  
Distance  
Elevation

MAP FINDINGS

Site

Database(s)

EDR ID Number  
EPA ID Number

**PRC-DE SOTO INTERNATIONAL INC (Continued)**

**1000183901**

Quantity Waste: 940.000000  
Quantity Unit: P  
Number of Containers: 3  
Type of Container: Metal drums, barrels, kegs  
Quantity Type: Pounds  
State Code: 352

Year: 2019  
EM Manifest ID: 329461  
Generator EPA ID: CAD047903927  
Shipment Date: 2019-04-05  
Manifest Number: 000934863WAS  
Line Number: 9  
Method Code: H141  
Quantity Tons: 0.43000  
Quantity Waste: 860.000000  
Quantity Unit: P  
Number of Containers: 2  
Type of Container: Fiberboard or plastic drums, barrels, kegs  
Quantity Type: Pounds  
State Code: 723

Year: 2019  
EM Manifest ID: 329461  
Generator EPA ID: CAD047903927  
Shipment Date: 2019-04-05  
Manifest Number: 000934863WAS  
Line Number: 10  
Method Code: H061  
Quantity Tons: 0.21250  
Quantity Waste: 425.000000  
Quantity Unit: P  
Number of Containers: 1  
Type of Container: Fiberboard or plastic drums, barrels, kegs  
Quantity Type: Pounds  
State Code: 131

Year: 2019  
EM Manifest ID: 362925  
Shipment Date: 4/24/2019  
Receipt Date: 5/11/2019  
Manifest Number: 000965697WAS  
Generator EPA ID: CAD047903927  
Name: PRC-DE SOTO INTERNATIONAL INC  
Address: 2820 EMPIRE AVE  
Address 2: Not reported  
City: BURBANK  
Zip: 91504-0000  
Telephone: 800-326-1221  
Contact: Not reported  
Contact Telephone: 818-627-3788  
Transporter 1 EPA ID: NJD986607380  
Transporter 1 Emergency Number: Not reported  
Transporter 2 EPA ID: IND058484114  
Transporter 2 Emergency Number: Not reported  
TSDF EPA ID: ARD981057870

Map ID  
Direction  
Distance  
Elevation

MAP FINDINGS

Site

Database(s)

EDR ID Number  
EPA ID Number

**PRC-DE SOTO INTERNATIONAL INC (Continued)**

**1000183901**

TSDF Name: RINECO CHEMICAL INDUSTRIES, LLC  
TSDF Address 1: 1007 VULCAN ROAD  
TSDF Address 2: Not reported  
TSDF City: BENTON  
TSDF Zip: 72015  
TSDF Telephone: Not reported

Federal:

Year: 2019  
EM Manifest ID: 362925  
Generator EPA ID: CAD047903927  
Shipment Date: 2019-04-24  
Manifest Number: 000965697WAS  
Line Number: 1  
Method Code: H061  
Quantity Tons: 0.28000  
Quantity Waste: 560.000000  
Quantity Unit: P  
Number of Containers: 2  
Type of Container: Metal drums, barrels, kegs  
Quantity Type: Pounds  
Federal Code: D001

Year: 2019  
EM Manifest ID: 362925  
Generator EPA ID: CAD047903927  
Shipment Date: 2019-04-24  
Manifest Number: 000965697WAS  
Line Number: 1  
Method Code: H061  
Quantity Tons: 0.28000  
Quantity Waste: 560.000000  
Quantity Unit: P  
Number of Containers: 2  
Type of Container: Metal drums, barrels, kegs  
Quantity Type: Pounds  
Federal Code: D007

Year: 2019  
EM Manifest ID: 362925  
Generator EPA ID: CAD047903927  
Shipment Date: 2019-04-24  
Manifest Number: 000965697WAS  
Line Number: 1  
Method Code: H061  
Quantity Tons: 0.28000  
Quantity Waste: 560.000000  
Quantity Unit: P  
Number of Containers: 2  
Type of Container: Metal drums, barrels, kegs  
Quantity Type: Pounds  
Federal Code: D021

Year: 2019  
EM Manifest ID: 362925  
Generator EPA ID: CAD047903927  
Shipment Date: 2019-04-24  
Manifest Number: 000965697WAS

Map ID  
Direction  
Distance  
Elevation

MAP FINDINGS

Site

Database(s)

EDR ID Number  
EPA ID Number

PRC-DE SOTO INTERNATIONAL INC (Continued)

1000183901

Line Number: 1  
Method Code: H061  
Quantity Tons: 0.28000  
Quantity Waste: 560.000000  
Quantity Unit: P  
Number of Containers: 2  
Type of Container: Metal drums, barrels, kegs  
Quantity Type: Pounds  
Federal Code: D035

Year: 2019  
EM Manifest ID: 362925  
Generator EPA ID: CAD047903927  
Shipment Date: 2019-04-24  
Manifest Number: 000965697WAS  
Line Number: 1  
Method Code: H061  
Quantity Tons: 0.28000  
Quantity Waste: 560.000000  
Quantity Unit: P  
Number of Containers: 2  
Type of Container: Metal drums, barrels, kegs  
Quantity Type: Pounds  
Federal Code: F003

Year: 2019  
EM Manifest ID: 362925  
Generator EPA ID: CAD047903927  
Shipment Date: 2019-04-24  
Manifest Number: 000965697WAS  
Line Number: 1  
Method Code: H061  
Quantity Tons: 0.28000  
Quantity Waste: 560.000000  
Quantity Unit: P  
Number of Containers: 2  
Type of Container: Metal drums, barrels, kegs  
Quantity Type: Pounds  
Federal Code: F005

Year: 2019  
EM Manifest ID: 362925  
Generator EPA ID: CAD047903927  
Shipment Date: 2019-04-24  
Manifest Number: 000965697WAS  
Line Number: 2  
Method Code: H141  
Quantity Tons: 0.17000  
Quantity Waste: 340.000000  
Quantity Unit: P  
Number of Containers: 1  
Type of Container: Metal drums, barrels, kegs  
Quantity Type: Pounds  
Federal Code: D001

Year: 2019  
EM Manifest ID: 362925

Map ID  
Direction  
Distance  
Elevation

MAP FINDINGS

Site

Database(s)

EDR ID Number  
EPA ID Number

**PRC-DE SOTO INTERNATIONAL INC (Continued)**

**1000183901**

Generator EPA ID: CAD047903927  
Shipment Date: 2019-04-24  
Manifest Number: 000965697WAS  
Line Number: 2  
Method Code: H141  
Quantity Tons: 0.17000  
Quantity Waste: 340.000000  
Quantity Unit: P  
Number of Containers: 1  
Type of Container: Metal drums, barrels, kegs  
Quantity Type: Pounds  
Federal Code: D004

Year: 2019  
EM Manifest ID: 362925  
Generator EPA ID: CAD047903927  
Shipment Date: 2019-04-24  
Manifest Number: 000965697WAS  
Line Number: 2  
Method Code: H141  
Quantity Tons: 0.17000  
Quantity Waste: 340.000000  
Quantity Unit: P  
Number of Containers: 1  
Type of Container: Metal drums, barrels, kegs  
Quantity Type: Pounds  
Federal Code: D005

Year: 2019  
EM Manifest ID: 362925  
Generator EPA ID: CAD047903927  
Shipment Date: 2019-04-24  
Manifest Number: 000965697WAS  
Line Number: 2  
Method Code: H141  
Quantity Tons: 0.17000  
Quantity Waste: 340.000000  
Quantity Unit: P  
Number of Containers: 1  
Type of Container: Metal drums, barrels, kegs  
Quantity Type: Pounds  
Federal Code: D007

Year: 2019  
EM Manifest ID: 362925  
Generator EPA ID: CAD047903927  
Shipment Date: 2019-04-24  
Manifest Number: 000965697WAS  
Line Number: 2  
Method Code: H141  
Quantity Tons: 0.17000  
Quantity Waste: 340.000000  
Quantity Unit: P  
Number of Containers: 1  
Type of Container: Metal drums, barrels, kegs  
Quantity Type: Pounds  
Federal Code: D008

Map ID  
Direction  
Distance  
Elevation

MAP FINDINGS

Site

Database(s)

EDR ID Number  
EPA ID Number

**PRC-DE SOTO INTERNATIONAL INC (Continued)**

**1000183901**

Year: 2019  
EM Manifest ID: 362925  
Generator EPA ID: CAD047903927  
Shipment Date: 2019-04-24  
Manifest Number: 000965697WAS  
Line Number: 2  
Method Code: H141  
Quantity Tons: 0.17000  
Quantity Waste: 340.000000  
Quantity Unit: P  
Number of Containers: 1  
Type of Container: Metal drums, barrels, kegs  
Quantity Type: Pounds  
Federal Code: D010

Year: 2019  
EM Manifest ID: 362925  
Generator EPA ID: CAD047903927  
Shipment Date: 2019-04-24  
Manifest Number: 000965697WAS  
Line Number: 2  
Method Code: H141  
Quantity Tons: 0.17000  
Quantity Waste: 340.000000  
Quantity Unit: P  
Number of Containers: 1  
Type of Container: Metal drums, barrels, kegs  
Quantity Type: Pounds  
Federal Code: F002

Year: 2019  
EM Manifest ID: 362925  
Generator EPA ID: CAD047903927  
Shipment Date: 2019-04-24  
Manifest Number: 000965697WAS  
Line Number: 2  
Method Code: H141  
Quantity Tons: 0.17000  
Quantity Waste: 340.000000  
Quantity Unit: P  
Number of Containers: 1  
Type of Container: Metal drums, barrels, kegs  
Quantity Type: Pounds  
Federal Code: F003

Year: 2019  
EM Manifest ID: 362925  
Generator EPA ID: CAD047903927  
Shipment Date: 2019-04-24  
Manifest Number: 000965697WAS  
Line Number: 2  
Method Code: H141  
Quantity Tons: 0.17000  
Quantity Waste: 340.000000  
Quantity Unit: P  
Number of Containers: 1  
Type of Container: Metal drums, barrels, kegs

Map ID  
Direction  
Distance  
Elevation

MAP FINDINGS

Site

Database(s)

EDR ID Number  
EPA ID Number

PRC-DE SOTO INTERNATIONAL INC (Continued)

1000183901

Quantity Type:	Pounds
Federal Code:	F005
Year:	2019
EM Manifest ID:	362925
Generator EPA ID:	CAD047903927
Shipment Date:	2019-04-24
Manifest Number:	000965697WAS
Line Number:	4
Method Code:	H141
Quantity Tons:	0.19500
Quantity Waste:	390.000000
Quantity Unit:	P
Number of Containers:	1
Type of Container:	Metal drums, barrels, kegs
Quantity Type:	Pounds
Federal Code:	D001
Year:	2019
EM Manifest ID:	362925
Generator EPA ID:	CAD047903927
Shipment Date:	2019-04-24
Manifest Number:	000965697WAS
Line Number:	4
Method Code:	H141
Quantity Tons:	0.19500
Quantity Waste:	390.000000
Quantity Unit:	P
Number of Containers:	1
Type of Container:	Metal drums, barrels, kegs
Quantity Type:	Pounds
Federal Code:	D035
Year:	2019
EM Manifest ID:	362925
Generator EPA ID:	CAD047903927
Shipment Date:	2019-04-24
Manifest Number:	000965697WAS
Line Number:	5
Method Code:	H061
Quantity Tons:	0.19500
Quantity Waste:	390.000000
Quantity Unit:	P
Number of Containers:	2
Type of Container:	Metal drums, barrels, kegs
Quantity Type:	Pounds
Federal Code:	D001
Year:	2019
EM Manifest ID:	362925
Generator EPA ID:	CAD047903927
Shipment Date:	2019-04-24
Manifest Number:	000965697WAS
Line Number:	5
Method Code:	H061
Quantity Tons:	0.19500
Quantity Waste:	390.000000

Map ID  
Direction  
Distance  
Elevation

MAP FINDINGS

Site

Database(s)

EDR ID Number  
EPA ID Number

**PRC-DE SOTO INTERNATIONAL INC (Continued)**

**1000183901**

Quantity Unit: P  
Number of Containers: 2  
Type of Container: Metal drums, barrels, kegs  
Quantity Type: Pounds  
Federal Code: D007

Year: 2019  
EM Manifest ID: 362925  
Generator EPA ID: CAD047903927  
Shipment Date: 2019-04-24  
Manifest Number: 000965697WAS  
Line Number: 5  
Method Code: H061  
Quantity Tons: 0.19500  
Quantity Waste: 390.000000  
Quantity Unit: P  
Number of Containers: 2  
Type of Container: Metal drums, barrels, kegs  
Quantity Type: Pounds  
Federal Code: D021

Year: 2019  
EM Manifest ID: 362925  
Generator EPA ID: CAD047903927  
Shipment Date: 2019-04-24  
Manifest Number: 000965697WAS  
Line Number: 5  
Method Code: H061  
Quantity Tons: 0.19500  
Quantity Waste: 390.000000  
Quantity Unit: P  
Number of Containers: 2  
Type of Container: Metal drums, barrels, kegs  
Quantity Type: Pounds  
Federal Code: D035

Year: 2019  
EM Manifest ID: 362925  
Generator EPA ID: CAD047903927  
Shipment Date: 2019-04-24  
Manifest Number: 000965697WAS  
Line Number: 5  
Method Code: H061  
Quantity Tons: 0.19500  
Quantity Waste: 390.000000  
Quantity Unit: P  
Number of Containers: 2  
Type of Container: Metal drums, barrels, kegs  
Quantity Type: Pounds  
Federal Code: F003

Year: 2019  
EM Manifest ID: 362925  
Generator EPA ID: CAD047903927  
Shipment Date: 2019-04-24  
Manifest Number: 000965697WAS  
Line Number: 5



Map ID  
Direction  
Distance  
Elevation

MAP FINDINGS

Site

Database(s)

EDR ID Number  
EPA ID Number

**PRC-DE SOTO INTERNATIONAL INC (Continued)**

**1000183901**

Method Code: H061  
Quantity Tons: 0.19500  
Quantity Waste: 390.000000  
Quantity Unit: P  
Number of Containers: 2  
Type of Container: Metal drums, barrels, kegs  
Quantity Type: Pounds  
Federal Code: F005

Year: 2019  
EM Manifest ID: 362925  
Generator EPA ID: CAD047903927  
Shipment Date: 2019-04-24  
Manifest Number: 000965697WAS  
Line Number: 6  
Method Code: H141  
Quantity Tons: 0.28000  
Quantity Waste: 560.000000  
Quantity Unit: P  
Number of Containers: 2  
Type of Container: Metal drums, barrels, kegs  
Quantity Type: Pounds  
Federal Code: D001

Year: 2019  
EM Manifest ID: 362925  
Generator EPA ID: CAD047903927  
Shipment Date: 2019-04-24  
Manifest Number: 000965697WAS  
Line Number: 6  
Method Code: H141  
Quantity Tons: 0.28000  
Quantity Waste: 560.000000  
Quantity Unit: P  
Number of Containers: 2  
Type of Container: Metal drums, barrels, kegs  
Quantity Type: Pounds  
Federal Code: D002

Year: 2019  
EM Manifest ID: 362925  
Generator EPA ID: CAD047903927  
Shipment Date: 2019-04-24  
Manifest Number: 000965697WAS  
Line Number: 7  
Method Code: H061  
Quantity Tons: 0.31000  
Quantity Waste: 620.000000  
Quantity Unit: P  
Number of Containers: 2  
Type of Container: Metal drums, barrels, kegs  
Quantity Type: Pounds  
Federal Code: D007

Year: 2019  
EM Manifest ID: 362925  
Generator EPA ID: CAD047903927

Map ID  
Direction  
Distance  
Elevation

MAP FINDINGS

Site

Database(s)

EDR ID Number  
EPA ID Number

**PRC-DE SOTO INTERNATIONAL INC (Continued)**

**1000183901**

Shipment Date: 2019-04-24  
Manifest Number: 000965697WAS  
Line Number: 7  
Method Code: H061  
Quantity Tons: 0.31000  
Quantity Waste: 620.000000  
Quantity Unit: P  
Number of Containers: 2  
Type of Container: Metal drums, barrels, kegs  
Quantity Type: Pounds  
Federal Code: D035

Year: 2019  
EM Manifest ID: 362925  
Generator EPA ID: CAD047903927  
Shipment Date: 2019-04-24  
Manifest Number: 000965697WAS  
Line Number: 7  
Method Code: H061  
Quantity Tons: 0.31000  
Quantity Waste: 620.000000  
Quantity Unit: P  
Number of Containers: 2  
Type of Container: Metal drums, barrels, kegs  
Quantity Type: Pounds  
Federal Code: F003

State:

Year: 2019  
EM Manifest ID: 362925  
Generator EPA ID: CAD047903927  
Shipment Date: 2019-04-24  
Manifest Number: 000965697WAS  
Line Number: 1  
Method Code: H061  
Quantity Tons: 0.28000  
Quantity Waste: 560.000000  
Quantity Unit: P  
Number of Containers: 2  
Type of Container: Metal drums, barrels, kegs  
Quantity Type: Pounds  
State Code: 343

Year: 2019  
EM Manifest ID: 362925  
Generator EPA ID: CAD047903927  
Shipment Date: 2019-04-24  
Manifest Number: 000965697WAS  
Line Number: 2  
Method Code: H141  
Quantity Tons: 0.17000  
Quantity Waste: 340.000000  
Quantity Unit: P  
Number of Containers: 1  
Type of Container: Metal drums, barrels, kegs  
Quantity Type: Pounds  
State Code: 342

Map ID  
Direction  
Distance  
Elevation

MAP FINDINGS

Site

Database(s)

EDR ID Number  
EPA ID Number

**PRC-DE SOTO INTERNATIONAL INC (Continued)**

**1000183901**

Year: 2019  
EM Manifest ID: 362925  
Generator EPA ID: CAD047903927  
Shipment Date: 2019-04-24  
Manifest Number: 000965697WAS  
Line Number: 4  
Method Code: H141  
Quantity Tons: 0.19500  
Quantity Waste: 390.000000  
Quantity Unit: P  
Number of Containers: 1  
Type of Container: Metal drums, barrels, kegs  
Quantity Type: Pounds  
State Code: 343

Year: 2019  
EM Manifest ID: 362925  
Generator EPA ID: CAD047903927  
Shipment Date: 2019-04-24  
Manifest Number: 000965697WAS  
Line Number: 5  
Method Code: H061  
Quantity Tons: 0.19500  
Quantity Waste: 390.000000  
Quantity Unit: P  
Number of Containers: 2  
Type of Container: Metal drums, barrels, kegs  
Quantity Type: Pounds  
State Code: 343

Year: 2019  
EM Manifest ID: 362925  
Generator EPA ID: CAD047903927  
Shipment Date: 2019-04-24  
Manifest Number: 000965697WAS  
Line Number: 6  
Method Code: H141  
Quantity Tons: 0.28000  
Quantity Waste: 560.000000  
Quantity Unit: P  
Number of Containers: 2  
Type of Container: Metal drums, barrels, kegs  
Quantity Type: Pounds  
State Code: 331

Year: 2019  
EM Manifest ID: 362925  
Generator EPA ID: CAD047903927  
Shipment Date: 2019-04-24  
Manifest Number: 000965697WAS  
Line Number: 7  
Method Code: H061  
Quantity Tons: 0.31000  
Quantity Waste: 620.000000  
Quantity Unit: P  
Number of Containers: 2  
Type of Container: Metal drums, barrels, kegs

Map ID  
Direction  
Distance  
Elevation

MAP FINDINGS

Site

Database(s)

EDR ID Number  
EPA ID Number

**PRC-DE SOTO INTERNATIONAL INC (Continued)**

**1000183901**

Quantity Type:	Pounds
State Code:	352
Year:	2019
EM Manifest ID:	362925
Generator EPA ID:	CAD047903927
Shipment Date:	2019-04-24
Manifest Number:	000965697WAS
Line Number:	8
Method Code:	H061
Quantity Tons:	0.24500
Quantity Waste:	490.000000
Quantity Unit:	P
Number of Containers:	1
Type of Container:	Fiberboard or plastic drums, barrels, kegs
Quantity Type:	Pounds
State Code:	131
Year:	2019
EM Manifest ID:	362925
Generator EPA ID:	CAD047903927
Shipment Date:	2019-04-24
Manifest Number:	000965697WAS
Line Number:	9
Method Code:	H061
Quantity Tons:	0.09000
Quantity Waste:	180.000000
Quantity Unit:	P
Number of Containers:	1
Type of Container:	Metal drums, barrels, kegs
Quantity Type:	Pounds
State Code:	181
Year:	2019
EM Manifest ID:	347635
Shipment Date:	4/17/2019
Receipt Date:	4/28/2019
Manifest Number:	000965641WAS
Generator EPA ID:	CAD047903927
Name:	PRC-DE SOTO INTERNATIONAL INC
Address:	2820 EMPIRE AVE
Address 2:	Not reported
City:	BURBANK
Zip:	91504-0000
Telephone:	800-326-1221
Contact:	Not reported
Contact Telephone:	818-627-3788
Transporter 1 EPA ID:	NJD986607380
Transporter 1 Emergency Number:	Not reported
Transporter 2 EPA ID:	IND058484114
Transporter 2 Emergency Number:	Not reported
TSDf EPA ID:	ARD981057870
TSDf Name:	RINECO CHEMICAL INDUSTRIES, LLC
TSDf Address 1:	1007 VULCAN ROAD
TSDf Address 2:	Not reported
TSDf City:	BENTON

Map ID  
Direction  
Distance  
Elevation

MAP FINDINGS

Site

Database(s)

EDR ID Number  
EPA ID Number

**PRC-DE SOTO INTERNATIONAL INC (Continued)**

**1000183901**

TSDf Zip:	72015
TSDf Telephone:	Not reported
Federal:	
Year:	2019
EM Manifest ID:	347635
Generator EPA ID:	CAD047903927
Shipment Date:	2019-04-17
Manifest Number:	000965641WAS
Line Number:	1
Method Code:	H061
Quantity Tons:	0.64850
Quantity Waste:	1297.000000
Quantity Unit:	P
Number of Containers:	7
Type of Container:	Metal drums, barrels, kegs
Quantity Type:	Pounds
Federal Code:	D001
Year:	2019
EM Manifest ID:	347635
Generator EPA ID:	CAD047903927
Shipment Date:	2019-04-17
Manifest Number:	000965641WAS
Line Number:	1
Method Code:	H061
Quantity Tons:	0.64850
Quantity Waste:	1297.000000
Quantity Unit:	P
Number of Containers:	7
Type of Container:	Metal drums, barrels, kegs
Quantity Type:	Pounds
Federal Code:	D007
Year:	2019
EM Manifest ID:	347635
Generator EPA ID:	CAD047903927
Shipment Date:	2019-04-17
Manifest Number:	000965641WAS
Line Number:	1
Method Code:	H061
Quantity Tons:	0.64850
Quantity Waste:	1297.000000
Quantity Unit:	P
Number of Containers:	7
Type of Container:	Metal drums, barrels, kegs
Quantity Type:	Pounds
Federal Code:	D021
Year:	2019
EM Manifest ID:	347635
Generator EPA ID:	CAD047903927
Shipment Date:	2019-04-17
Manifest Number:	000965641WAS
Line Number:	1
Method Code:	H061
Quantity Tons:	0.64850
Quantity Waste:	1297.000000

Map ID  
Direction  
Distance  
Elevation

MAP FINDINGS

Site

Database(s)

EDR ID Number  
EPA ID Number

PRC-DE SOTO INTERNATIONAL INC (Continued)

1000183901

Quantity Unit: P  
Number of Containers: 7  
Type of Container: Metal drums, barrels, kegs  
Quantity Type: Pounds  
Federal Code: D035

Year: 2019  
EM Manifest ID: 347635  
Generator EPA ID: CAD047903927  
Shipment Date: 2019-04-17  
Manifest Number: 000965641WAS  
Line Number: 1  
Method Code: H061  
Quantity Tons: 0.64850  
Quantity Waste: 1297.000000  
Quantity Unit: P  
Number of Containers: 7  
Type of Container: Metal drums, barrels, kegs  
Quantity Type: Pounds  
Federal Code: F003

Year: 2019  
EM Manifest ID: 347635  
Generator EPA ID: CAD047903927  
Shipment Date: 2019-04-17  
Manifest Number: 000965641WAS  
Line Number: 1  
Method Code: H061  
Quantity Tons: 0.64850  
Quantity Waste: 1297.000000  
Quantity Unit: P  
Number of Containers: 7  
Type of Container: Metal drums, barrels, kegs  
Quantity Type: Pounds  
Federal Code: F005

Year: 2019  
EM Manifest ID: 347635  
Generator EPA ID: CAD047903927  
Shipment Date: 2019-04-17  
Manifest Number: 000965641WAS  
Line Number: 2  
Method Code: H141  
Quantity Tons: 0.46500  
Quantity Waste: 930.000000  
Quantity Unit: P  
Number of Containers: 10  
Type of Container: Metal drums, barrels, kegs  
Quantity Type: Pounds  
Federal Code: D001

Year: 2019  
EM Manifest ID: 347635  
Generator EPA ID: CAD047903927  
Shipment Date: 2019-04-17  
Manifest Number: 000965641WAS  
Line Number: 2

Map ID  
Direction  
Distance  
Elevation

MAP FINDINGS

Site

Database(s)

EDR ID Number  
EPA ID Number

**PRC-DE SOTO INTERNATIONAL INC (Continued)**

**1000183901**

Method Code: H141  
Quantity Tons: 0.46500  
Quantity Waste: 930.000000  
Quantity Unit: P  
Number of Containers: 10  
Type of Container: Metal drums, barrels, kegs  
Quantity Type: Pounds  
Federal Code: D004

Year: 2019  
EM Manifest ID: 347635  
Generator EPA ID: CAD047903927  
Shipment Date: 2019-04-17  
Manifest Number: 000965641WAS  
Line Number: 2  
Method Code: H141  
Quantity Tons: 0.46500  
Quantity Waste: 930.000000  
Quantity Unit: P  
Number of Containers: 10  
Type of Container: Metal drums, barrels, kegs  
Quantity Type: Pounds  
Federal Code: D005

Year: 2019  
EM Manifest ID: 347635  
Generator EPA ID: CAD047903927  
Shipment Date: 2019-04-17  
Manifest Number: 000965641WAS  
Line Number: 2  
Method Code: H141  
Quantity Tons: 0.46500  
Quantity Waste: 930.000000  
Quantity Unit: P  
Number of Containers: 10  
Type of Container: Metal drums, barrels, kegs  
Quantity Type: Pounds  
Federal Code: D007

Year: 2019  
EM Manifest ID: 347635  
Generator EPA ID: CAD047903927  
Shipment Date: 2019-04-17  
Manifest Number: 000965641WAS  
Line Number: 2  
Method Code: H141  
Quantity Tons: 0.46500  
Quantity Waste: 930.000000  
Quantity Unit: P  
Number of Containers: 10  
Type of Container: Metal drums, barrels, kegs  
Quantity Type: Pounds  
Federal Code: D008

Year: 2019  
EM Manifest ID: 347635  
Generator EPA ID: CAD047903927

Map ID  
Direction  
Distance  
Elevation

MAP FINDINGS

Site

Database(s)

EDR ID Number  
EPA ID Number

**PRC-DE SOTO INTERNATIONAL INC (Continued)**

**1000183901**

Shipment Date: 2019-04-17  
Manifest Number: 000965641WAS  
Line Number: 2  
Method Code: H141  
Quantity Tons: 0.46500  
Quantity Waste: 930.000000  
Quantity Unit: P  
Number of Containers: 10  
Type of Container: Metal drums, barrels, kegs  
Quantity Type: Pounds  
Federal Code: D010

Year: 2019  
EM Manifest ID: 347635  
Generator EPA ID: CAD047903927  
Shipment Date: 2019-04-17  
Manifest Number: 000965641WAS  
Line Number: 2  
Method Code: H141  
Quantity Tons: 0.46500  
Quantity Waste: 930.000000  
Quantity Unit: P  
Number of Containers: 10  
Type of Container: Metal drums, barrels, kegs  
Quantity Type: Pounds  
Federal Code: F002

Year: 2019  
EM Manifest ID: 347635  
Generator EPA ID: CAD047903927  
Shipment Date: 2019-04-17  
Manifest Number: 000965641WAS  
Line Number: 2  
Method Code: H141  
Quantity Tons: 0.46500  
Quantity Waste: 930.000000  
Quantity Unit: P  
Number of Containers: 10  
Type of Container: Metal drums, barrels, kegs  
Quantity Type: Pounds  
Federal Code: F003

Year: 2019  
EM Manifest ID: 347635  
Generator EPA ID: CAD047903927  
Shipment Date: 2019-04-17  
Manifest Number: 000965641WAS  
Line Number: 2  
Method Code: H141  
Quantity Tons: 0.46500  
Quantity Waste: 930.000000  
Quantity Unit: P  
Number of Containers: 10  
Type of Container: Metal drums, barrels, kegs  
Quantity Type: Pounds  
Federal Code: F005



Map ID  
Direction  
Distance  
Elevation

MAP FINDINGS

Site

Database(s)

EDR ID Number  
EPA ID Number

**PRC-DE SOTO INTERNATIONAL INC (Continued)**

**1000183901**

Year: 2019  
EM Manifest ID: 347635  
Generator EPA ID: CAD047903927  
Shipment Date: 2019-04-17  
Manifest Number: 000965641WAS  
Line Number: 4  
Method Code: H141  
Quantity Tons: 0.94650  
Quantity Waste: 1893.000000  
Quantity Unit: P  
Number of Containers: 9  
Type of Container: Metal drums, barrels, kegs  
Quantity Type: Pounds  
Federal Code: D001

Year: 2019  
EM Manifest ID: 347635  
Generator EPA ID: CAD047903927  
Shipment Date: 2019-04-17  
Manifest Number: 000965641WAS  
Line Number: 4  
Method Code: H141  
Quantity Tons: 0.94650  
Quantity Waste: 1893.000000  
Quantity Unit: P  
Number of Containers: 9  
Type of Container: Metal drums, barrels, kegs  
Quantity Type: Pounds  
Federal Code: D035

Year: 2019  
EM Manifest ID: 347635  
Generator EPA ID: CAD047903927  
Shipment Date: 2019-04-17  
Manifest Number: 000965641WAS  
Line Number: 5  
Method Code: H061  
Quantity Tons: 0.32000  
Quantity Waste: 640.000000  
Quantity Unit: P  
Number of Containers: 2  
Type of Container: Metal drums, barrels, kegs  
Quantity Type: Pounds  
Federal Code: D001

Year: 2019  
EM Manifest ID: 347635  
Generator EPA ID: CAD047903927  
Shipment Date: 2019-04-17  
Manifest Number: 000965641WAS  
Line Number: 5  
Method Code: H061  
Quantity Tons: 0.32000  
Quantity Waste: 640.000000  
Quantity Unit: P  
Number of Containers: 2  
Type of Container: Metal drums, barrels, kegs

Map ID  
Direction  
Distance  
Elevation

MAP FINDINGS

Site

Database(s)

EDR ID Number  
EPA ID Number

PRC-DE SOTO INTERNATIONAL INC (Continued)

1000183901

Quantity Type:	Pounds
Federal Code:	D007
Year:	2019
EM Manifest ID:	347635
Generator EPA ID:	CAD047903927
Shipment Date:	2019-04-17
Manifest Number:	000965641WAS
Line Number:	5
Method Code:	H061
Quantity Tons:	0.32000
Quantity Waste:	640.000000
Quantity Unit:	P
Number of Containers:	2
Type of Container:	Metal drums, barrels, kegs
Quantity Type:	Pounds
Federal Code:	D021
Year:	2019
EM Manifest ID:	347635
Generator EPA ID:	CAD047903927
Shipment Date:	2019-04-17
Manifest Number:	000965641WAS
Line Number:	5
Method Code:	H061
Quantity Tons:	0.32000
Quantity Waste:	640.000000
Quantity Unit:	P
Number of Containers:	2
Type of Container:	Metal drums, barrels, kegs
Quantity Type:	Pounds
Federal Code:	D035
Year:	2019
EM Manifest ID:	347635
Generator EPA ID:	CAD047903927
Shipment Date:	2019-04-17
Manifest Number:	000965641WAS
Line Number:	5
Method Code:	H061
Quantity Tons:	0.32000
Quantity Waste:	640.000000
Quantity Unit:	P
Number of Containers:	2
Type of Container:	Metal drums, barrels, kegs
Quantity Type:	Pounds
Federal Code:	F003
Year:	2019
EM Manifest ID:	347635
Generator EPA ID:	CAD047903927
Shipment Date:	2019-04-17
Manifest Number:	000965641WAS
Line Number:	5
Method Code:	H061
Quantity Tons:	0.32000
Quantity Waste:	640.000000

Map ID  
Direction  
Distance  
Elevation

MAP FINDINGS

Site

Database(s)

EDR ID Number  
EPA ID Number

**PRC-DE SOTO INTERNATIONAL INC (Continued)**

**1000183901**

Quantity Unit:	P
Number of Containers:	2
Type of Container:	Metal drums, barrels, kegs
Quantity Type:	Pounds
Federal Code:	F005
Year:	2019
EM Manifest ID:	347635
Generator EPA ID:	CAD047903927
Shipment Date:	2019-04-17
Manifest Number:	000965641WAS
Line Number:	7
Method Code:	H061
Quantity Tons:	0.18000
Quantity Waste:	360.000000
Quantity Unit:	P
Number of Containers:	1
Type of Container:	Fiberboard or plastic drums, barrels, kegs
Quantity Type:	Pounds
Federal Code:	D002
Year:	2019
EM Manifest ID:	347635
Generator EPA ID:	CAD047903927
Shipment Date:	2019-04-17
Manifest Number:	000965641WAS
Line Number:	8
Method Code:	H141
Quantity Tons:	0.31000
Quantity Waste:	620.000000
Quantity Unit:	P
Number of Containers:	8
Type of Container:	Metal drums, barrels, kegs
Quantity Type:	Pounds
Federal Code:	D001
Year:	2019
EM Manifest ID:	347635
Generator EPA ID:	CAD047903927
Shipment Date:	2019-04-17
Manifest Number:	000965641WAS
Line Number:	8
Method Code:	H141
Quantity Tons:	0.31000
Quantity Waste:	620.000000
Quantity Unit:	P
Number of Containers:	8
Type of Container:	Metal drums, barrels, kegs
Quantity Type:	Pounds
Federal Code:	D002
Year:	2019
EM Manifest ID:	347635
Generator EPA ID:	CAD047903927
Shipment Date:	2019-04-17
Manifest Number:	000965641WAS
Line Number:	10

Map ID  
Direction  
Distance  
Elevation

MAP FINDINGS

Site

Database(s)

EDR ID Number  
EPA ID Number

**PRC-DE SOTO INTERNATIONAL INC (Continued)**

**1000183901**

Method Code: H061  
Quantity Tons: 0.35250  
Quantity Waste: 705.000000  
Quantity Unit: P  
Number of Containers: 2  
Type of Container: Metal drums, barrels, kegs  
Quantity Type: Pounds  
Federal Code: D007

Year: 2019  
EM Manifest ID: 347635  
Generator EPA ID: CAD047903927  
Shipment Date: 2019-04-17  
Manifest Number: 000965641WAS  
Line Number: 10  
Method Code: H061  
Quantity Tons: 0.35250  
Quantity Waste: 705.000000  
Quantity Unit: P  
Number of Containers: 2  
Type of Container: Metal drums, barrels, kegs  
Quantity Type: Pounds  
Federal Code: D035

Year: 2019  
EM Manifest ID: 347635  
Generator EPA ID: CAD047903927  
Shipment Date: 2019-04-17  
Manifest Number: 000965641WAS  
Line Number: 10  
Method Code: H061  
Quantity Tons: 0.35250  
Quantity Waste: 705.000000  
Quantity Unit: P  
Number of Containers: 2  
Type of Container: Metal drums, barrels, kegs  
Quantity Type: Pounds  
Federal Code: F003

Year: 2019  
EM Manifest ID: 347635  
Generator EPA ID: CAD047903927  
Shipment Date: 2019-04-17  
Manifest Number: 000965641WAS  
Line Number: 11  
Method Code: H141  
Quantity Tons: 0.19000  
Quantity Waste: 380.000000  
Quantity Unit: P  
Number of Containers: 1  
Type of Container: Fiberboard or plastic drums, barrels, kegs  
Quantity Type: Pounds  
Federal Code: D007

State:  
Year: 2019  
EM Manifest ID: 347635

Map ID  
Direction  
Distance  
Elevation

MAP FINDINGS

Site

Database(s)

EDR ID Number  
EPA ID Number

**PRC-DE SOTO INTERNATIONAL INC (Continued)**

**1000183901**

Generator EPA ID: CAD047903927  
Shipment Date: 2019-04-17  
Manifest Number: 000965641WAS  
Line Number: 1  
Method Code: H061  
Quantity Tons: 0.64850  
Quantity Waste: 1297.000000  
Quantity Unit: P  
Number of Containers: 7  
Type of Container: Metal drums, barrels, kegs  
Quantity Type: Pounds  
State Code: 343

Year: 2019  
EM Manifest ID: 347635  
Generator EPA ID: CAD047903927  
Shipment Date: 2019-04-17  
Manifest Number: 000965641WAS  
Line Number: 2  
Method Code: H141  
Quantity Tons: 0.46500  
Quantity Waste: 930.000000  
Quantity Unit: P  
Number of Containers: 10  
Type of Container: Metal drums, barrels, kegs  
Quantity Type: Pounds  
State Code: 342

Year: 2019  
EM Manifest ID: 347635  
Generator EPA ID: CAD047903927  
Shipment Date: 2019-04-17  
Manifest Number: 000965641WAS  
Line Number: 4  
Method Code: H141  
Quantity Tons: 0.94650  
Quantity Waste: 1893.000000  
Quantity Unit: P  
Number of Containers: 9  
Type of Container: Metal drums, barrels, kegs  
Quantity Type: Pounds  
State Code: 343

Year: 2019  
EM Manifest ID: 347635  
Generator EPA ID: CAD047903927  
Shipment Date: 2019-04-17  
Manifest Number: 000965641WAS  
Line Number: 5  
Method Code: H061  
Quantity Tons: 0.32000  
Quantity Waste: 640.000000  
Quantity Unit: P  
Number of Containers: 2  
Type of Container: Metal drums, barrels, kegs  
Quantity Type: Pounds  
State Code: 343

Map ID  
Direction  
Distance  
Elevation

MAP FINDINGS

Site

Database(s)

EDR ID Number  
EPA ID Number

**PRC-DE SOTO INTERNATIONAL INC (Continued)**

**1000183901**

Year: 2019  
EM Manifest ID: 347635  
Generator EPA ID: CAD047903927  
Shipment Date: 2019-04-17  
Manifest Number: 000965641WAS  
Line Number: 7  
Method Code: H061  
Quantity Tons: 0.18000  
Quantity Waste: 360.000000  
Quantity Unit: P  
Number of Containers: 1  
Type of Container: Fiberboard or plastic drums, barrels, kegs  
Quantity Type: Pounds  
State Code: 122

Year: 2019  
EM Manifest ID: 347635  
Generator EPA ID: CAD047903927  
Shipment Date: 2019-04-17  
Manifest Number: 000965641WAS  
Line Number: 8  
Method Code: H141  
Quantity Tons: 0.31000  
Quantity Waste: 620.000000  
Quantity Unit: P  
Number of Containers: 8  
Type of Container: Metal drums, barrels, kegs  
Quantity Type: Pounds  
State Code: 331

Year: 2019  
EM Manifest ID: 347635  
Generator EPA ID: CAD047903927  
Shipment Date: 2019-04-17  
Manifest Number: 000965641WAS  
Line Number: 10  
Method Code: H061  
Quantity Tons: 0.35250  
Quantity Waste: 705.000000  
Quantity Unit: P  
Number of Containers: 2  
Type of Container: Metal drums, barrels, kegs  
Quantity Type: Pounds  
State Code: 352

Year: 2019  
EM Manifest ID: 347635  
Generator EPA ID: CAD047903927  
Shipment Date: 2019-04-17  
Manifest Number: 000965641WAS  
Line Number: 11  
Method Code: H141  
Quantity Tons: 0.19000  
Quantity Waste: 380.000000  
Quantity Unit: P  
Number of Containers: 1  
Type of Container: Fiberboard or plastic drums, barrels, kegs

Map ID  
Direction  
Distance  
Elevation

MAP FINDINGS

Site

Database(s)

EDR ID Number  
EPA ID Number

PRC-DE SOTO INTERNATIONAL INC (Continued)

1000183901

Quantity Type: Pounds  
State Code: 723  
  
Year: 2019  
EM Manifest ID: 347635  
Generator EPA ID: CAD047903927  
Shipment Date: 2019-04-17  
Manifest Number: 000965641WAS  
Line Number: 12  
Method Code: H061  
Quantity Tons: 0.23750  
Quantity Waste: 475.000000  
Quantity Unit: P  
Number of Containers: 1  
Type of Container: Fiberboard or plastic drums, barrels, kegs  
Quantity Type: Pounds  
State Code: 131

Year: 2019  
EM Manifest ID: 347635  
Generator EPA ID: CAD047903927  
Shipment Date: 2019-04-17  
Manifest Number: 000965641WAS  
Line Number: 13  
Method Code: H061  
Quantity Tons: 0.09000  
Quantity Waste: 180.000000  
Quantity Unit: P  
Number of Containers: 1  
Type of Container: Metal drums, barrels, kegs  
Quantity Type: Pounds  
State Code: 181

Year: 2019  
EM Manifest ID: 347635  
Generator EPA ID: CAD047903927  
Shipment Date: 2019-04-17  
Manifest Number: 000965641WAS  
Line Number: 14  
Method Code: H061  
Quantity Tons: 0.03500  
Quantity Waste: 70.000000  
Quantity Unit: P  
Number of Containers: 2  
Type of Container: Metal drums, barrels, kegs  
Quantity Type: Pounds  
State Code: 331

Year: 2019  
EM Manifest ID: 355053  
Shipment Date: 4/11/2019  
Receipt Date: 4/26/2019  
Manifest Number: 000965599WAS  
Generator EPA ID: CAD047903927  
Name: PRC-DE SOTO INTERNATIONAL INC  
Address: 2820 EMPIRE AVE

Map ID  
Direction  
Distance  
Elevation

MAP FINDINGS

Site

Database(s)

EDR ID Number  
EPA ID Number

**PRC-DE SOTO INTERNATIONAL INC (Continued)**

**1000183901**

Address 2: Not reported  
City: BURBANK  
Zip: 91504-0000  
Telephone: 800-326-1221  
Contact: Not reported  
Contact Telephone: 818-627-3788  
Transporter 1 EPA ID: NJD986607380  
Transporter 1 Emergency Number: Not reported  
Transporter 2 EPA ID: IND058484114  
Transporter 2 Emergency Number: Not reported  
TSDf EPA ID: AZD081705402  
TSDf Name: HERITAGE ENVIRONMENTAL SERVICES LLC  
TSDf Address 1: 284 EAST STOREY ROAD  
TSDf Address 2: Not reported  
TSDf City: COOLIDGE  
TSDf Zip: 85128-9205  
TSDf Telephone: Not reported

**Federal:**

Year: 2019  
EM Manifest ID: 355053  
Generator EPA ID: CAD047903927  
Shipment Date: 2019-04-11  
Manifest Number: 000965599WAS  
Line Number: 1  
Method Code: H141  
Quantity Tons: 0.00500  
Quantity Waste: 10.000000  
Quantity Unit: P  
Number of Containers: 1  
Type of Container: Fiberboard or plastic drums, barrels, kegs  
Quantity Type: Pounds  
Federal Code: D001

Year: 2019  
EM Manifest ID: 355053  
Generator EPA ID: CAD047903927  
Shipment Date: 2019-04-11  
Manifest Number: 000965599WAS  
Line Number: 1  
Method Code: H141  
Quantity Tons: 0.00500  
Quantity Waste: 10.000000  
Quantity Unit: P  
Number of Containers: 1  
Type of Container: Fiberboard or plastic drums, barrels, kegs  
Quantity Type: Pounds  
Federal Code: D003

**State:**

Year: 2019  
EM Manifest ID: 355053  
Generator EPA ID: CAD047903927  
Shipment Date: 2019-04-11  
Manifest Number: 000965599WAS  
Line Number: 1  
Method Code: H141



Map ID  
Direction  
Distance  
Elevation

MAP FINDINGS

Site

Database(s)

EDR ID Number  
EPA ID Number

**PRC-DE SOTO INTERNATIONAL INC (Continued)**

**1000183901**

Quantity Tons:	0.00500
Quantity Waste:	10.000000
Quantity Unit:	P
Number of Containers:	1
Type of Container:	Fiberboard or plastic drums, barrels, kegs
Quantity Type:	Pounds
State Code:	331
Year:	2019
EM Manifest ID:	353844
Shipment Date:	4/11/2019
Receipt Date:	4/28/2019
Manifest Number:	000965594WAS
Generator EPA ID:	CAD047903927
Name:	PRC-DE SOTO INTERNATIONAL INC
Address:	2820 EMPIRE AVE
Address 2:	Not reported
City:	BURBANK
Zip:	91504-0000
Telephone:	800-326-1221
Contact:	Not reported
Contact Telephone:	818-627-3788
Transporter 1 EPA ID:	NJD986607380
Transporter 1 Emergency Number:	Not reported
Transporter 2 EPA ID:	IND058484114
Transporter 2 Emergency Number:	Not reported
TSDF EPA ID:	ARD981057870
TSDF Name:	RINECO CHEMICAL INDUSTRIES, LLC
TSDF Address 1:	1007 VULCAN ROAD
TSDF Address 2:	Not reported
TSDF City:	BENTON
TSDF Zip:	72015
TSDF Telephone:	Not reported
Federal:	
Year:	2019
EM Manifest ID:	353844
Generator EPA ID:	CAD047903927
Shipment Date:	2019-04-11
Manifest Number:	000965594WAS
Line Number:	2
Method Code:	H141
Quantity Tons:	0.26000
Quantity Waste:	520.000000
Quantity Unit:	P
Number of Containers:	2
Type of Container:	Metal drums, barrels, kegs
Quantity Type:	Pounds
Federal Code:	D001
Year:	2019
EM Manifest ID:	353844
Generator EPA ID:	CAD047903927
Shipment Date:	2019-04-11
Manifest Number:	000965594WAS
Line Number:	2
Method Code:	H141

Map ID  
Direction  
Distance  
Elevation

MAP FINDINGS

Site

Database(s)

EDR ID Number  
EPA ID Number

**PRC-DE SOTO INTERNATIONAL INC (Continued)**

**1000183901**

Quantity Tons:	0.26000
Quantity Waste:	520.000000
Quantity Unit:	P
Number of Containers:	2
Type of Container:	Metal drums, barrels, kegs
Quantity Type:	Pounds
Federal Code:	D035
Year:	2019
EM Manifest ID:	353844
Generator EPA ID:	CAD047903927
Shipment Date:	2019-04-11
Manifest Number:	000965594WAS
Line Number:	3
Method Code:	H061
Quantity Tons:	0.11250
Quantity Waste:	225.000000
Quantity Unit:	P
Number of Containers:	1
Type of Container:	Fiberboard or plastic drums, barrels, kegs
Quantity Type:	Pounds
Federal Code:	D002
Year:	2019
EM Manifest ID:	353844
Generator EPA ID:	CAD047903927
Shipment Date:	2019-04-11
Manifest Number:	000965594WAS
Line Number:	4
Method Code:	H061
Quantity Tons:	0.28000
Quantity Waste:	560.000000
Quantity Unit:	P
Number of Containers:	2
Type of Container:	Fiberboard or plastic drums, barrels, kegs
Quantity Type:	Pounds
Federal Code:	D002
Year:	2019
EM Manifest ID:	353844
Generator EPA ID:	CAD047903927
Shipment Date:	2019-04-11
Manifest Number:	000965594WAS
Line Number:	5
Method Code:	H141
Quantity Tons:	0.13750
Quantity Waste:	275.000000
Quantity Unit:	P
Number of Containers:	1
Type of Container:	Metal drums, barrels, kegs
Quantity Type:	Pounds
Federal Code:	D001
Year:	2019
EM Manifest ID:	353844
Generator EPA ID:	CAD047903927
Shipment Date:	2019-04-11

Map ID  
Direction  
Distance  
Elevation

MAP FINDINGS

Site

Database(s)

EDR ID Number  
EPA ID Number

**PRC-DE SOTO INTERNATIONAL INC (Continued)**

**1000183901**

Manifest Number: 000965594WAS  
Line Number: 5  
Method Code: H141  
Quantity Tons: 0.13750  
Quantity Waste: 275.000000  
Quantity Unit: P  
Number of Containers: 1  
Type of Container: Metal drums, barrels, kegs  
Quantity Type: Pounds  
Federal Code: D002

Year: 2019  
EM Manifest ID: 353844  
Generator EPA ID: CAD047903927  
Shipment Date: 2019-04-11  
Manifest Number: 000965594WAS  
Line Number: 6  
Method Code: H061  
Quantity Tons: 0.17500  
Quantity Waste: 350.000000  
Quantity Unit: P  
Number of Containers: 1  
Type of Container: Metal drums, barrels, kegs  
Quantity Type: Pounds  
Federal Code: D007

Year: 2019  
EM Manifest ID: 353844  
Generator EPA ID: CAD047903927  
Shipment Date: 2019-04-11  
Manifest Number: 000965594WAS  
Line Number: 6  
Method Code: H061  
Quantity Tons: 0.17500  
Quantity Waste: 350.000000  
Quantity Unit: P  
Number of Containers: 1  
Type of Container: Metal drums, barrels, kegs  
Quantity Type: Pounds  
Federal Code: D035

Year: 2019  
EM Manifest ID: 353844  
Generator EPA ID: CAD047903927  
Shipment Date: 2019-04-11  
Manifest Number: 000965594WAS  
Line Number: 6  
Method Code: H061  
Quantity Tons: 0.17500  
Quantity Waste: 350.000000  
Quantity Unit: P  
Number of Containers: 1  
Type of Container: Metal drums, barrels, kegs  
Quantity Type: Pounds  
Federal Code: F003

Year: 2019

Map ID  
Direction  
Distance  
Elevation

MAP FINDINGS

Site

Database(s)

EDR ID Number  
EPA ID Number

**PRC-DE SOTO INTERNATIONAL INC (Continued)**

**1000183901**

EM Manifest ID: 353844  
Generator EPA ID: CAD047903927  
Shipment Date: 2019-04-11  
Manifest Number: 000965594WAS  
Line Number: 7  
Method Code: H141  
Quantity Tons: 0.13750  
Quantity Waste: 275.000000  
Quantity Unit: P  
Number of Containers: 1  
Type of Container: Fiberboard or plastic drums, barrels, kegs  
Quantity Type: Pounds  
Federal Code: D007

State:

Year: 2019  
EM Manifest ID: 353844  
Generator EPA ID: CAD047903927  
Shipment Date: 2019-04-11  
Manifest Number: 000965594WAS  
Line Number: 2  
Method Code: H141  
Quantity Tons: 0.26000  
Quantity Waste: 520.000000  
Quantity Unit: P  
Number of Containers: 2  
Type of Container: Metal drums, barrels, kegs  
Quantity Type: Pounds  
State Code: 343

Year: 2019  
EM Manifest ID: 353844  
Generator EPA ID: CAD047903927  
Shipment Date: 2019-04-11  
Manifest Number: 000965594WAS  
Line Number: 3  
Method Code: H061  
Quantity Tons: 0.11250  
Quantity Waste: 225.000000  
Quantity Unit: P  
Number of Containers: 1  
Type of Container: Fiberboard or plastic drums, barrels, kegs  
Quantity Type: Pounds  
State Code: 791

Year: 2019  
EM Manifest ID: 353844  
Generator EPA ID: CAD047903927  
Shipment Date: 2019-04-11  
Manifest Number: 000965594WAS  
Line Number: 4  
Method Code: H061  
Quantity Tons: 0.28000  
Quantity Waste: 560.000000  
Quantity Unit: P  
Number of Containers: 2  
Type of Container: Fiberboard or plastic drums, barrels, kegs

Map ID  
Direction  
Distance  
Elevation

MAP FINDINGS

Site

Database(s)

EDR ID Number  
EPA ID Number

**PRC-DE SOTO INTERNATIONAL INC (Continued)**

**1000183901**

Quantity Type: Pounds  
State Code: 122

Year: 2019  
EM Manifest ID: 353844  
Generator EPA ID: CAD047903927  
Shipment Date: 2019-04-11  
Manifest Number: 000965594WAS  
Line Number: 5  
Method Code: H141  
Quantity Tons: 0.13750  
Quantity Waste: 275.000000  
Quantity Unit: P  
Number of Containers: 1  
Type of Container: Metal drums, barrels, kegs  
Quantity Type: Pounds  
State Code: 331

Year: 2019  
EM Manifest ID: 353844  
Generator EPA ID: CAD047903927  
Shipment Date: 2019-04-11  
Manifest Number: 000965594WAS  
Line Number: 6  
Method Code: H061  
Quantity Tons: 0.17500  
Quantity Waste: 350.000000  
Quantity Unit: P  
Number of Containers: 1  
Type of Container: Metal drums, barrels, kegs  
Quantity Type: Pounds  
State Code: 352

Year: 2019  
EM Manifest ID: 353844  
Generator EPA ID: CAD047903927  
Shipment Date: 2019-04-11  
Manifest Number: 000965594WAS  
Line Number: 7  
Method Code: H141  
Quantity Tons: 0.13750  
Quantity Waste: 275.000000  
Quantity Unit: P  
Number of Containers: 1  
Type of Container: Fiberboard or plastic drums, barrels, kegs  
Quantity Type: Pounds  
State Code: 723

Detail Two:

Year: 2018  
EM Manifest ID: 006264226SKS20170927\_D\_1  
Shipment Date: 9/27/2017  
Receipt Date: 10/16/2017  
Manifest Number: 006264226SKS  
Generator EPA ID: CAD047903927  
Name: PRC-DESOTO INTERNATIONAL INC

Map ID  
Direction  
Distance  
Elevation

MAP FINDINGS

Site

Database(s)

EDR ID Number  
EPA ID Number

**PRC-DE SOTO INTERNATIONAL INC (Continued)**

**1000183901**

Address: Not reported  
Address 2: Not reported  
City: Not reported  
Zip: Not reported  
Telephone: Not reported  
Contact: Not reported  
Contact Telephone: Not reported  
Transporter 1 EPA ID: TXR000081205  
Transporter 1 Emergency Number: Not reported  
Transporter 2 EPA ID: MAD039322250  
Transporter 2 Emergency Number: Not reported  
TSDF EPA ID: CAD044429835  
TSDF Name: CLEAN HARBORS OF WILMINGTON LLC  
TSDF Address 1: Not reported  
TSDF Address 2: Not reported  
TSDF City: Not reported  
TSDF Zip: Not reported  
TSDF Telephone: Not reported

**Federal:**

Year: 2018  
EM Manifest ID: 006264226SKS20170927\_D\_1  
Generator EPA ID: CAD047903927  
Shipment Date: 2017-09-27  
Manifest Number: 006264226SKS  
Line Number: 1  
Method Code: H141  
Quantity Tons: 0.01250  
Quantity Waste: 25.000000  
Quantity Unit: P  
Number of Containers: 1  
Type of Container: NULL  
Quantity Type: NULL  
Federal Code: D001

Year: 2018  
EM Manifest ID: 006264226SKS20170927\_D\_1  
Generator EPA ID: CAD047903927  
Shipment Date: 2017-09-27  
Manifest Number: 006264226SKS  
Line Number: 1  
Method Code: H141  
Quantity Tons: 0.01250  
Quantity Waste: 25.000000  
Quantity Unit: P  
Number of Containers: 1  
Type of Container: NULL  
Quantity Type: NULL  
Federal Code: D018

Year: 2018  
EM Manifest ID: 006264226SKS20170927\_D\_1  
Generator EPA ID: CAD047903927  
Shipment Date: 2017-09-27  
Manifest Number: 006264226SKS  
Line Number: 1  
Method Code: H141  
Quantity Tons: 0.01250

Map ID  
Direction  
Distance  
Elevation

MAP FINDINGS

Site

Database(s)

EDR ID Number  
EPA ID Number

**PRC-DE SOTO INTERNATIONAL INC (Continued)**

**1000183901**

Quantity Waste: 25.000000  
Quantity Unit: P  
Number of Containers: 1  
Type of Container: NULL  
Quantity Type: NULL  
Federal Code: D035

Year: 2018  
EM Manifest ID: 006264226SKS20170927\_D\_1  
Generator EPA ID: CAD047903927  
Shipment Date: 2017-09-27  
Manifest Number: 006264226SKS  
Line Number: 1  
Method Code: H141  
Quantity Tons: 0.01250  
Quantity Waste: 25.000000  
Quantity Unit: P  
Number of Containers: 1  
Type of Container: NULL  
Quantity Type: NULL  
Federal Code: D039

Year: 2018  
EM Manifest ID: 006264226SKS20170927\_D\_1  
Generator EPA ID: CAD047903927  
Shipment Date: 2017-09-27  
Manifest Number: 006264226SKS  
Line Number: 1  
Method Code: H141  
Quantity Tons: 0.01250  
Quantity Waste: 25.000000  
Quantity Unit: P  
Number of Containers: 1  
Type of Container: NULL  
Quantity Type: NULL  
Federal Code: F003

State:  
Year: 2018  
EM Manifest ID: 006264226SKS20170927\_D\_1  
Generator EPA ID: CAD047903927  
Shipment Date: 2017-09-27  
Manifest Number: 006264226SKS  
Line Number: 1  
Method Code: H141  
Quantity Tons: 0.01250  
Quantity Waste: 25.000000  
Quantity Unit: P  
Number of Containers: 1  
Type of Container: NULL  
Quantity Type: NULL  
State Code: 212

Year: 2018  
EM Manifest ID: 125882  
Shipment Date: 9/21/2018

Map ID  
Direction  
Distance  
Elevation

MAP FINDINGS

Site

Database(s)

EDR ID Number  
EPA ID Number

**PRC-DE SOTO INTERNATIONAL INC (Continued)**

**1000183901**

Receipt Date: 10/10/2018  
Manifest Number: 000938829WAS  
Generator EPA ID: CAD047903927  
Name: PRC-DESOTO INTERNATIONAL INC.  
Address: 2820 EMPIRE AVE  
Address 2: Not reported  
City: BURBANK  
Zip: 91504  
Telephone: 877-737-5277  
Contact: Not reported  
Contact Telephone: 818-627-3788  
Transporter 1 EPA ID: NJD986607380  
Transporter 1 Emergency Number: Not reported  
Transporter 2 EPA ID: IND058484114  
Transporter 2 Emergency Number: Not reported  
TSDf EPA ID: ARD981057870  
TSDf Name: RINECO CHEMICAL INDUSTRIES, LLC  
TSDf Address 1: 1007 VULCAN ROAD  
TSDf Address 2: Not reported  
TSDf City: BENTON  
TSDf Zip: 72015  
TSDf Telephone: Not reported

**Federal:**

Year: 2018  
EM Manifest ID: 125882  
Generator EPA ID: CAD047903927  
Shipment Date: 2018-09-21  
Manifest Number: 000938829WAS  
Line Number: 1  
Method Code: H061  
Quantity Tons: 0.13750  
Quantity Waste: 275.000000  
Quantity Unit: P  
Number of Containers: 1  
Type of Container: Metal drums, barrels, kegs  
Quantity Type: Pounds  
Federal Code: D001

Year: 2018  
EM Manifest ID: 125882  
Generator EPA ID: CAD047903927  
Shipment Date: 2018-09-21  
Manifest Number: 000938829WAS  
Line Number: 1  
Method Code: H061  
Quantity Tons: 0.13750  
Quantity Waste: 275.000000  
Quantity Unit: P  
Number of Containers: 1  
Type of Container: Metal drums, barrels, kegs  
Quantity Type: Pounds  
Federal Code: D007

Year: 2018  
EM Manifest ID: 125882  
Generator EPA ID: CAD047903927  
Shipment Date: 2018-09-21



Map ID  
Direction  
Distance  
Elevation

MAP FINDINGS

Site

Database(s)

EDR ID Number  
EPA ID Number

**PRC-DE SOTO INTERNATIONAL INC (Continued)**

**1000183901**

Manifest Number: 000938829WAS  
Line Number: 1  
Method Code: H061  
Quantity Tons: 0.13750  
Quantity Waste: 275.000000  
Quantity Unit: P  
Number of Containers: 1  
Type of Container: Metal drums, barrels, kegs  
Quantity Type: Pounds  
Federal Code: D021

Year: 2018  
EM Manifest ID: 125882  
Generator EPA ID: CAD047903927  
Shipment Date: 2018-09-21  
Manifest Number: 000938829WAS  
Line Number: 1  
Method Code: H061  
Quantity Tons: 0.13750  
Quantity Waste: 275.000000  
Quantity Unit: P  
Number of Containers: 1  
Type of Container: Metal drums, barrels, kegs  
Quantity Type: Pounds  
Federal Code: D035

Year: 2018  
EM Manifest ID: 125882  
Generator EPA ID: CAD047903927  
Shipment Date: 2018-09-21  
Manifest Number: 000938829WAS  
Line Number: 1  
Method Code: H061  
Quantity Tons: 0.13750  
Quantity Waste: 275.000000  
Quantity Unit: P  
Number of Containers: 1  
Type of Container: Metal drums, barrels, kegs  
Quantity Type: Pounds  
Federal Code: F003

Year: 2018  
EM Manifest ID: 125882  
Generator EPA ID: CAD047903927  
Shipment Date: 2018-09-21  
Manifest Number: 000938829WAS  
Line Number: 1  
Method Code: H061  
Quantity Tons: 0.13750  
Quantity Waste: 275.000000  
Quantity Unit: P  
Number of Containers: 1  
Type of Container: Metal drums, barrels, kegs  
Quantity Type: Pounds  
Federal Code: F005

Year: 2018

Map ID  
Direction  
Distance  
Elevation

MAP FINDINGS

Site

Database(s)

EDR ID Number  
EPA ID Number

**PRC-DE SOTO INTERNATIONAL INC (Continued)**

**1000183901**

EM Manifest ID: 125882  
Generator EPA ID: CAD047903927  
Shipment Date: 2018-09-21  
Manifest Number: 000938829WAS  
Line Number: 2  
Method Code: H061  
Quantity Tons: 0.08600  
Quantity Waste: 172.000000  
Quantity Unit: P  
Number of Containers: 1  
Type of Container: Metal drums, barrels, kegs  
Quantity Type: Pounds  
Federal Code: D001

Year: 2018  
EM Manifest ID: 125882  
Generator EPA ID: CAD047903927  
Shipment Date: 2018-09-21  
Manifest Number: 000938829WAS  
Line Number: 2  
Method Code: H061  
Quantity Tons: 0.08600  
Quantity Waste: 172.000000  
Quantity Unit: P  
Number of Containers: 1  
Type of Container: Metal drums, barrels, kegs  
Quantity Type: Pounds  
Federal Code: D007

Year: 2018  
EM Manifest ID: 125882  
Generator EPA ID: CAD047903927  
Shipment Date: 2018-09-21  
Manifest Number: 000938829WAS  
Line Number: 2  
Method Code: H061  
Quantity Tons: 0.08600  
Quantity Waste: 172.000000  
Quantity Unit: P  
Number of Containers: 1  
Type of Container: Metal drums, barrels, kegs  
Quantity Type: Pounds  
Federal Code: D021

Year: 2018  
EM Manifest ID: 125882  
Generator EPA ID: CAD047903927  
Shipment Date: 2018-09-21  
Manifest Number: 000938829WAS  
Line Number: 2  
Method Code: H061  
Quantity Tons: 0.08600  
Quantity Waste: 172.000000  
Quantity Unit: P  
Number of Containers: 1  
Type of Container: Metal drums, barrels, kegs  
Quantity Type: Pounds

Map ID  
Direction  
Distance  
Elevation

MAP FINDINGS

Site

Database(s)

EDR ID Number  
EPA ID Number

**PRC-DE SOTO INTERNATIONAL INC (Continued)**

**1000183901**

Federal Code: D035  
  
Year: 2018  
EM Manifest ID: 125882  
Generator EPA ID: CAD047903927  
Shipment Date: 2018-09-21  
Manifest Number: 000938829WAS  
Line Number: 2  
Method Code: H061  
Quantity Tons: 0.08600  
Quantity Waste: 172.000000  
Quantity Unit: P  
Number of Containers: 1  
Type of Container: Metal drums, barrels, kegs  
Quantity Type: Pounds  
Federal Code: F003

Year: 2018  
EM Manifest ID: 125882  
Generator EPA ID: CAD047903927  
Shipment Date: 2018-09-21  
Manifest Number: 000938829WAS  
Line Number: 2  
Method Code: H061  
Quantity Tons: 0.08600  
Quantity Waste: 172.000000  
Quantity Unit: P  
Number of Containers: 1  
Type of Container: Metal drums, barrels, kegs  
Quantity Type: Pounds  
Federal Code: F005

Year: 2018  
EM Manifest ID: 125882  
Generator EPA ID: CAD047903927  
Shipment Date: 2018-09-21  
Manifest Number: 000938829WAS  
Line Number: 3  
Method Code: H061  
Quantity Tons: 0.22500  
Quantity Waste: 450.000000  
Quantity Unit: P  
Number of Containers: 1  
Type of Container: Metal drums, barrels, kegs  
Quantity Type: Pounds  
Federal Code: D001

Year: 2018  
EM Manifest ID: 125882  
Generator EPA ID: CAD047903927  
Shipment Date: 2018-09-21  
Manifest Number: 000938829WAS  
Line Number: 3  
Method Code: H061  
Quantity Tons: 0.22500  
Quantity Waste: 450.000000  
Quantity Unit: P

Map ID  
Direction  
Distance  
Elevation

MAP FINDINGS

Site

Database(s)

EDR ID Number  
EPA ID Number

**PRC-DE SOTO INTERNATIONAL INC (Continued)**

**1000183901**

Number of Containers: 1  
Type of Container: Metal drums, barrels, kegs  
Quantity Type: Pounds  
Federal Code: D007

Year: 2018  
EM Manifest ID: 125882  
Generator EPA ID: CAD047903927  
Shipment Date: 2018-09-21  
Manifest Number: 000938829WAS  
Line Number: 3  
Method Code: H061  
Quantity Tons: 0.22500  
Quantity Waste: 450.000000  
Quantity Unit: P  
Number of Containers: 1  
Type of Container: Metal drums, barrels, kegs  
Quantity Type: Pounds  
Federal Code: D035

Year: 2018  
EM Manifest ID: 125882  
Generator EPA ID: CAD047903927  
Shipment Date: 2018-09-21  
Manifest Number: 000938829WAS  
Line Number: 3  
Method Code: H061  
Quantity Tons: 0.22500  
Quantity Waste: 450.000000  
Quantity Unit: P  
Number of Containers: 1  
Type of Container: Metal drums, barrels, kegs  
Quantity Type: Pounds  
Federal Code: F003

Year: 2018  
EM Manifest ID: 125882  
Generator EPA ID: CAD047903927  
Shipment Date: 2018-09-21  
Manifest Number: 000938829WAS  
Line Number: 3  
Method Code: H061  
Quantity Tons: 0.22500  
Quantity Waste: 450.000000  
Quantity Unit: P  
Number of Containers: 1  
Type of Container: Metal drums, barrels, kegs  
Quantity Type: Pounds  
Federal Code: F005

Year: 2018  
EM Manifest ID: 125882  
Generator EPA ID: CAD047903927  
Shipment Date: 2018-09-21  
Manifest Number: 000938829WAS  
Line Number: 4  
Method Code: H061

Map ID  
Direction  
Distance  
Elevation

MAP FINDINGS

Site

Database(s)

EDR ID Number  
EPA ID Number

**PRC-DE SOTO INTERNATIONAL INC (Continued)**

**1000183901**

Quantity Tons: 0.86550  
Quantity Waste: 1731.000000  
Quantity Unit: P  
Number of Containers: 6  
Type of Container: Metal drums, barrels, kegs  
Quantity Type: Pounds  
Federal Code: D007

Year: 2018  
EM Manifest ID: 125882  
Generator EPA ID: CAD047903927  
Shipment Date: 2018-09-21  
Manifest Number: 000938829WAS  
Line Number: 4  
Method Code: H061  
Quantity Tons: 0.86550  
Quantity Waste: 1731.000000  
Quantity Unit: P  
Number of Containers: 6  
Type of Container: Metal drums, barrels, kegs  
Quantity Type: Pounds  
Federal Code: D035

Year: 2018  
EM Manifest ID: 125882  
Generator EPA ID: CAD047903927  
Shipment Date: 2018-09-21  
Manifest Number: 000938829WAS  
Line Number: 4  
Method Code: H061  
Quantity Tons: 0.86550  
Quantity Waste: 1731.000000  
Quantity Unit: P  
Number of Containers: 6  
Type of Container: Metal drums, barrels, kegs  
Quantity Type: Pounds  
Federal Code: F003

State:  
Year: 2018  
EM Manifest ID: 125882  
Generator EPA ID: CAD047903927  
Shipment Date: 2018-09-21  
Manifest Number: 000938829WAS  
Line Number: 1  
Method Code: H061  
Quantity Tons: 0.13750  
Quantity Waste: 275.000000  
Quantity Unit: P  
Number of Containers: 1  
Type of Container: Metal drums, barrels, kegs  
Quantity Type: Pounds  
State Code: 343

Year: 2018  
EM Manifest ID: 125882  
Generator EPA ID: CAD047903927

Map ID  
Direction  
Distance  
Elevation

MAP FINDINGS

Site

Database(s)

EDR ID Number  
EPA ID Number

**PRC-DE SOTO INTERNATIONAL INC (Continued)**

**1000183901**

Shipment Date:	2018-09-21
Manifest Number:	000938829WAS
Line Number:	2
Method Code:	H061
Quantity Tons:	0.08600
Quantity Waste:	172.000000
Quantity Unit:	P
Number of Containers:	1
Type of Container:	Metal drums, barrels, kegs
Quantity Type:	Pounds
State Code:	343
Year:	2018
EM Manifest ID:	125882
Generator EPA ID:	CAD047903927
Shipment Date:	2018-09-21
Manifest Number:	000938829WAS
Line Number:	3
Method Code:	H061
Quantity Tons:	0.22500
Quantity Waste:	450.000000
Quantity Unit:	P
Number of Containers:	1
Type of Container:	Metal drums, barrels, kegs
Quantity Type:	Pounds
State Code:	343
Year:	2018
EM Manifest ID:	125882
Generator EPA ID:	CAD047903927
Shipment Date:	2018-09-21
Manifest Number:	000938829WAS
Line Number:	4
Method Code:	H061
Quantity Tons:	0.86550
Quantity Waste:	1731.000000
Quantity Unit:	P
Number of Containers:	6
Type of Container:	Metal drums, barrels, kegs
Quantity Type:	Pounds
State Code:	352
Year:	2018
EM Manifest ID:	125882
Generator EPA ID:	CAD047903927
Shipment Date:	2018-09-21
Manifest Number:	000938829WAS
Line Number:	5
Method Code:	H061
Quantity Tons:	0.24400
Quantity Waste:	488.000000
Quantity Unit:	P
Number of Containers:	1
Type of Container:	Fiberboard or plastic drums, barrels, kegs
Quantity Type:	Pounds
State Code:	131

Map ID  
Direction  
Distance  
Elevation

MAP FINDINGS

Site

Database(s)

EDR ID Number  
EPA ID Number

**PRC-DE SOTO INTERNATIONAL INC (Continued)**

**1000183901**

Year: 2018  
EM Manifest ID: 010978276FLE20170915\_D\_1  
Shipment Date: 9/15/2017  
Receipt Date: 10/17/2017  
Manifest Number: 010978276FLE  
Generator EPA ID: CAD047903927  
Name: PPG - BURBANK  
Address: Not reported  
Address 2: Not reported  
City: Not reported  
Zip: Not reported  
Telephone: Not reported  
Contact: Not reported  
Contact Telephone: Not reported  
Transporter 1 EPA ID: NJD986607380  
Transporter 1 Emergency Number: Not reported  
Transporter 2 EPA ID: IND058484114  
Transporter 2 Emergency Number: Not reported  
TSDf EPA ID: OHD980613541  
TSDf Name: HERITAGE-WTI INC  
TSDf Address 1: Not reported  
TSDf Address 2: Not reported  
TSDf City: Not reported  
TSDf Zip: Not reported  
TSDf Telephone: Not reported

**Federal:**

Year: 2018  
EM Manifest ID: 010978276FLE20170915\_D\_1  
Generator EPA ID: CAD047903927  
Shipment Date: 2017-09-15  
Manifest Number: 010978276FLE  
Line Number: 1  
Method Code: H040  
Quantity Tons: 0.00350  
Quantity Waste: 7.000000  
Quantity Unit: P  
Number of Containers: 1  
Type of Container: NULL  
Quantity Type: NULL  
Federal Code: D001

Year: 2018  
EM Manifest ID: 010978276FLE20170915\_D\_1  
Generator EPA ID: CAD047903927  
Shipment Date: 2017-09-15  
Manifest Number: 010978276FLE  
Line Number: 1  
Method Code: H040  
Quantity Tons: 0.00350  
Quantity Waste: 7.000000  
Quantity Unit: P  
Number of Containers: 1  
Type of Container: NULL  
Quantity Type: NULL  
Federal Code: D003

Map ID  
Direction  
Distance  
Elevation

MAP FINDINGS

Site

Database(s)

EDR ID Number  
EPA ID Number

**PRC-DE SOTO INTERNATIONAL INC (Continued)**

**1000183901**

State:

Year: 2018  
EM Manifest ID: 010978276FLE20170915\_D\_1  
Generator EPA ID: CAD047903927  
Shipment Date: 2017-09-15  
Manifest Number: 010978276FLE  
Line Number: 1  
Method Code: H040  
Quantity Tons: 0.00350  
Quantity Waste: 7.000000  
Quantity Unit: P  
Number of Containers: 1  
Type of Container: NULL  
Quantity Type: NULL  
State Code: 141

Year: 2018  
EM Manifest ID: 010978275FLE20170915\_D\_1  
Shipment Date: 9/15/2017  
Receipt Date: 10/3/2017  
Manifest Number: 010978275FLE  
Generator EPA ID: CAD047903927  
Name: PPG - BURBANK  
Address: Not reported  
Address 2: Not reported  
City: Not reported  
Zip: Not reported  
Telephone: Not reported  
Contact: Not reported  
Contact Telephone: Not reported  
Transporter 1 EPA ID: NJD986607380  
Transporter 1 Emergency Number: Not reported  
Transporter 2 EPA ID: ALR000007237  
Transporter 2 Emergency Number: Not reported  
TSDf EPA ID: OHD980613541  
TSDf Name: HERITAGE-WTI INC  
TSDf Address 1: Not reported  
TSDf Address 2: Not reported  
TSDf City: Not reported  
TSDf Zip: Not reported  
TSDf Telephone: Not reported

Federal:

Year: 2018  
EM Manifest ID: 010978275FLE20170915\_D\_1  
Generator EPA ID: CAD047903927  
Shipment Date: 2017-09-15  
Manifest Number: 010978275FLE  
Line Number: 1  
Method Code: H040  
Quantity Tons: 0.00500  
Quantity Waste: 10.000000  
Quantity Unit: P  
Number of Containers: 1  
Type of Container: NULL  
Quantity Type: NULL



Map ID  
Direction  
Distance  
Elevation

MAP FINDINGS

Site

Database(s)

EDR ID Number  
EPA ID Number

**PRC-DE SOTO INTERNATIONAL INC (Continued)**

**1000183901**

Federal Code:	D001
Year:	2018
EM Manifest ID:	010978275FLE20170915_D_1
Generator EPA ID:	CAD047903927
Shipment Date:	2017-09-15
Manifest Number:	010978275FLE
Line Number:	1
Method Code:	H040
Quantity Tons:	0.00500
Quantity Waste:	10.000000
Quantity Unit:	P
Number of Containers:	1
Type of Container:	NULL
Quantity Type:	NULL
Federal Code:	D002
Year:	2018
EM Manifest ID:	010978275FLE20170915_D_1
Generator EPA ID:	CAD047903927
Shipment Date:	2017-09-15
Manifest Number:	010978275FLE
Line Number:	2
Method Code:	H040
Quantity Tons:	0.00350
Quantity Waste:	7.000000
Quantity Unit:	P
Number of Containers:	1
Type of Container:	NULL
Quantity Type:	NULL
Federal Code:	D002
Year:	2018
EM Manifest ID:	010978275FLE20170915_D_1
Generator EPA ID:	CAD047903927
Shipment Date:	2017-09-15
Manifest Number:	010978275FLE
Line Number:	3
Method Code:	H040
Quantity Tons:	0.00500
Quantity Waste:	10.000000
Quantity Unit:	P
Number of Containers:	1
Type of Container:	NULL
Quantity Type:	NULL
Federal Code:	D002
Year:	2018
EM Manifest ID:	010978275FLE20170915_D_1
Generator EPA ID:	CAD047903927
Shipment Date:	2017-09-15
Manifest Number:	010978275FLE
Line Number:	4
Method Code:	H040
Quantity Tons:	0.01000
Quantity Waste:	20.000000
Quantity Unit:	P

Map ID  
Direction  
Distance  
Elevation

MAP FINDINGS

Site

Database(s)

EDR ID Number  
EPA ID Number

**PRC-DE SOTO INTERNATIONAL INC (Continued)**

**1000183901**

Number of Containers:	1
Type of Container:	NULL
Quantity Type:	NULL
Federal Code:	D001
Year:	2018
EM Manifest ID:	010978275FLE20170915_D_1
Generator EPA ID:	CAD047903927
Shipment Date:	2017-09-15
Manifest Number:	010978275FLE
Line Number:	4
Method Code:	H040
Quantity Tons:	0.01000
Quantity Waste:	20.000000
Quantity Unit:	P
Number of Containers:	1
Type of Container:	NULL
Quantity Type:	NULL
Federal Code:	D002
Year:	2018
EM Manifest ID:	010978275FLE20170915_D_1
Generator EPA ID:	CAD047903927
Shipment Date:	2017-09-15
Manifest Number:	010978275FLE
Line Number:	5
Method Code:	H040
Quantity Tons:	0.00250
Quantity Waste:	5.000000
Quantity Unit:	P
Number of Containers:	1
Type of Container:	NULL
Quantity Type:	NULL
Federal Code:	D001
Year:	2018
EM Manifest ID:	010978275FLE20170915_D_1
Generator EPA ID:	CAD047903927
Shipment Date:	2017-09-15
Manifest Number:	010978275FLE
Line Number:	5
Method Code:	H040
Quantity Tons:	0.00250
Quantity Waste:	5.000000
Quantity Unit:	P
Number of Containers:	1
Type of Container:	NULL
Quantity Type:	NULL
Federal Code:	D003
Year:	2018
EM Manifest ID:	010978275FLE20170915_D_1
Generator EPA ID:	CAD047903927
Shipment Date:	2017-09-15
Manifest Number:	010978275FLE
Line Number:	5
Method Code:	H040

Map ID  
Direction  
Distance  
Elevation

MAP FINDINGS

Site

Database(s)

EDR ID Number  
EPA ID Number

**PRC-DE SOTO INTERNATIONAL INC (Continued)**

**1000183901**

Quantity Tons: 0.00250  
Quantity Waste: 5.000000  
Quantity Unit: P  
Number of Containers: 1  
Type of Container: NULL  
Quantity Type: NULL  
Federal Code: D007

State:

Year: 2018  
EM Manifest ID: 010978275FLE20170915\_D\_1  
Generator EPA ID: CAD047903927  
Shipment Date: 2017-09-15  
Manifest Number: 010978275FLE  
Line Number: 1  
Method Code: H040  
Quantity Tons: 0.00500  
Quantity Waste: 10.000000  
Quantity Unit: P  
Number of Containers: 1  
Type of Container: NULL  
Quantity Type: NULL  
State Code: 551

Year: 2018  
EM Manifest ID: 010978275FLE20170915\_D\_1  
Generator EPA ID: CAD047903927  
Shipment Date: 2017-09-15  
Manifest Number: 010978275FLE  
Line Number: 2  
Method Code: H040  
Quantity Tons: 0.00350  
Quantity Waste: 7.000000  
Quantity Unit: P  
Number of Containers: 1  
Type of Container: NULL  
Quantity Type: NULL  
State Code: 551

Year: 2018  
EM Manifest ID: 010978275FLE20170915\_D\_1  
Generator EPA ID: CAD047903927  
Shipment Date: 2017-09-15  
Manifest Number: 010978275FLE  
Line Number: 3  
Method Code: H040  
Quantity Tons: 0.00500  
Quantity Waste: 10.000000  
Quantity Unit: P  
Number of Containers: 1  
Type of Container: NULL  
Quantity Type: NULL  
State Code: 551

Year: 2018  
EM Manifest ID: 010978275FLE20170915\_D\_1  
Generator EPA ID: CAD047903927

Map ID  
Direction  
Distance  
Elevation

MAP FINDINGS

Site

Database(s)

EDR ID Number  
EPA ID Number

**PRC-DE SOTO INTERNATIONAL INC (Continued)**

**1000183901**

Shipment Date: 2017-09-15  
Manifest Number: 010978275FLE  
Line Number: 4  
Method Code: H040  
Quantity Tons: 0.01000  
Quantity Waste: 20.000000  
Quantity Unit: P  
Number of Containers: 1  
Type of Container: NULL  
Quantity Type: NULL  
State Code: 551

Year: 2018  
EM Manifest ID: 010978274FLE20170915\_D\_1  
Shipment Date: 9/15/2017  
Receipt Date: 9/24/2017  
Manifest Number: 010978274FLE  
Generator EPA ID: CAD047903927  
Name: PPG - BURBANK  
Address: Not reported  
Address 2: Not reported  
City: Not reported  
Zip: Not reported  
Telephone: Not reported  
Contact: Not reported  
Contact Telephone: Not reported  
Transporter 1 EPA ID: NJD986607380  
Transporter 1 Emergency Number: Not reported  
Transporter 2 EPA ID: ALR000007237  
Transporter 2 Emergency Number: Not reported  
TSDf EPA ID: ARD981057870  
TSDf Name: RINECO  
TSDf Address 1: Not reported  
TSDf Address 2: Not reported  
TSDf City: Not reported  
TSDf Zip: Not reported  
TSDf Telephone: Not reported

**Federal:**

Year: 2018  
EM Manifest ID: 010978274FLE20170915\_D\_1  
Generator EPA ID: CAD047903927  
Shipment Date: 2017-09-15  
Manifest Number: 010978274FLE  
Line Number: 1  
Method Code: H061  
Quantity Tons: 1.33100  
Quantity Waste: 2662.000000  
Quantity Unit: P  
Number of Containers: 8  
Type of Container: NULL  
Quantity Type: NULL  
Federal Code: D007

Year: 2018  
EM Manifest ID: 010978274FLE20170915\_D\_1  
Generator EPA ID: CAD047903927

Map ID  
Direction  
Distance  
Elevation

MAP FINDINGS

Site

Database(s)

EDR ID Number  
EPA ID Number

**PRC-DE SOTO INTERNATIONAL INC (Continued)**

**1000183901**

Shipment Date:	2017-09-15
Manifest Number:	010978274FLE
Line Number:	1
Method Code:	H061
Quantity Tons:	1.33100
Quantity Waste:	2662.000000
Quantity Unit:	P
Number of Containers:	8
Type of Container:	NULL
Quantity Type:	NULL
Federal Code:	D035
Year:	2018
EM Manifest ID:	010978274FLE20170915_D_1
Generator EPA ID:	CAD047903927
Shipment Date:	2017-09-15
Manifest Number:	010978274FLE
Line Number:	1
Method Code:	H061
Quantity Tons:	1.33100
Quantity Waste:	2662.000000
Quantity Unit:	P
Number of Containers:	8
Type of Container:	NULL
Quantity Type:	NULL
Federal Code:	F003
Year:	2018
EM Manifest ID:	010978274FLE20170915_D_1
Generator EPA ID:	CAD047903927
Shipment Date:	2017-09-15
Manifest Number:	010978274FLE
Line Number:	2
Method Code:	H141
Quantity Tons:	0.11000
Quantity Waste:	220.000000
Quantity Unit:	P
Number of Containers:	1
Type of Container:	NULL
Quantity Type:	NULL
Federal Code:	D001
Year:	2018
EM Manifest ID:	010978274FLE20170915_D_1
Generator EPA ID:	CAD047903927
Shipment Date:	2017-09-15
Manifest Number:	010978274FLE
Line Number:	2
Method Code:	H141
Quantity Tons:	0.11000
Quantity Waste:	220.000000
Quantity Unit:	P
Number of Containers:	1
Type of Container:	NULL
Quantity Type:	NULL
Federal Code:	D002

Map ID  
Direction  
Distance  
Elevation

MAP FINDINGS

Site

Database(s)

EDR ID Number  
EPA ID Number

**PRC-DE SOTO INTERNATIONAL INC (Continued)**

**1000183901**

Year: 2018  
EM Manifest ID: 010978274FLE20170915\_D\_1  
Generator EPA ID: CAD047903927  
Shipment Date: 2017-09-15  
Manifest Number: 010978274FLE  
Line Number: 3  
Method Code: H061  
Quantity Tons: 0.31400  
Quantity Waste: 628.000000  
Quantity Unit: P  
Number of Containers: 3  
Type of Container: NULL  
Quantity Type: NULL  
Federal Code: D001

Year: 2018  
EM Manifest ID: 010978274FLE20170915\_D\_1  
Generator EPA ID: CAD047903927  
Shipment Date: 2017-09-15  
Manifest Number: 010978274FLE  
Line Number: 3  
Method Code: H061  
Quantity Tons: 0.31400  
Quantity Waste: 628.000000  
Quantity Unit: P  
Number of Containers: 3  
Type of Container: NULL  
Quantity Type: NULL  
Federal Code: D007

Year: 2018  
EM Manifest ID: 010978274FLE20170915\_D\_1  
Generator EPA ID: CAD047903927  
Shipment Date: 2017-09-15  
Manifest Number: 010978274FLE  
Line Number: 3  
Method Code: H061  
Quantity Tons: 0.31400  
Quantity Waste: 628.000000  
Quantity Unit: P  
Number of Containers: 3  
Type of Container: NULL  
Quantity Type: NULL  
Federal Code: D021

Year: 2018  
EM Manifest ID: 010978274FLE20170915\_D\_1  
Generator EPA ID: CAD047903927  
Shipment Date: 2017-09-15  
Manifest Number: 010978274FLE  
Line Number: 3  
Method Code: H061  
Quantity Tons: 0.31400  
Quantity Waste: 628.000000  
Quantity Unit: P  
Number of Containers: 3  
Type of Container: NULL

Map ID  
Direction  
Distance  
Elevation

MAP FINDINGS

Site

Database(s)

EDR ID Number  
EPA ID Number

PRC-DE SOTO INTERNATIONAL INC (Continued)

1000183901

Quantity Type:	NULL
Federal Code:	F003
Year:	2018
EM Manifest ID:	010978274FLE20170915_D_1
Generator EPA ID:	CAD047903927
Shipment Date:	2017-09-15
Manifest Number:	010978274FLE
Line Number:	3
Method Code:	H061
Quantity Tons:	0.31400
Quantity Waste:	628.000000
Quantity Unit:	P
Number of Containers:	3
Type of Container:	NULL
Quantity Type:	NULL
Federal Code:	F005
Year:	2018
EM Manifest ID:	010978274FLE20170915_D_1
Generator EPA ID:	CAD047903927
Shipment Date:	2017-09-15
Manifest Number:	010978274FLE
Line Number:	4
Method Code:	H061
Quantity Tons:	0.15650
Quantity Waste:	313.000000
Quantity Unit:	P
Number of Containers:	1
Type of Container:	NULL
Quantity Type:	NULL
Federal Code:	D001
Year:	2018
EM Manifest ID:	010978274FLE20170915_D_1
Generator EPA ID:	CAD047903927
Shipment Date:	2017-09-15
Manifest Number:	010978274FLE
Line Number:	4
Method Code:	H061
Quantity Tons:	0.15650
Quantity Waste:	313.000000
Quantity Unit:	P
Number of Containers:	1
Type of Container:	NULL
Quantity Type:	NULL
Federal Code:	D035
Year:	2018
EM Manifest ID:	010978274FLE20170915_D_1
Generator EPA ID:	CAD047903927
Shipment Date:	2017-09-15
Manifest Number:	010978274FLE
Line Number:	4
Method Code:	H061
Quantity Tons:	0.15650
Quantity Waste:	313.000000

Map ID  
Direction  
Distance  
Elevation

MAP FINDINGS

Site

Database(s)

EDR ID Number  
EPA ID Number

**PRC-DE SOTO INTERNATIONAL INC (Continued)**

**1000183901**

Quantity Unit:	P
Number of Containers:	1
Type of Container:	NULL
Quantity Type:	NULL
Federal Code:	F003
Year:	2018
EM Manifest ID:	010978274FLE20170915_D_1
Generator EPA ID:	CAD047903927
Shipment Date:	2017-09-15
Manifest Number:	010978274FLE
Line Number:	4
Method Code:	H061
Quantity Tons:	0.15650
Quantity Waste:	313.000000
Quantity Unit:	P
Number of Containers:	1
Type of Container:	NULL
Quantity Type:	NULL
Federal Code:	F005
Year:	2018
EM Manifest ID:	010978274FLE20170915_D_1
Generator EPA ID:	CAD047903927
Shipment Date:	2017-09-15
Manifest Number:	010978274FLE
Line Number:	5
Method Code:	H141
Quantity Tons:	0.20500
Quantity Waste:	410.000000
Quantity Unit:	P
Number of Containers:	2
Type of Container:	NULL
Quantity Type:	NULL
Federal Code:	D001
Year:	2018
EM Manifest ID:	010978274FLE20170915_D_1
Generator EPA ID:	CAD047903927
Shipment Date:	2017-09-15
Manifest Number:	010978274FLE
Line Number:	5
Method Code:	H141
Quantity Tons:	0.20500
Quantity Waste:	410.000000
Quantity Unit:	P
Number of Containers:	2
Type of Container:	NULL
Quantity Type:	NULL
Federal Code:	D035
Year:	2018
EM Manifest ID:	010978274FLE20170915_D_1
Generator EPA ID:	CAD047903927
Shipment Date:	2017-09-15
Manifest Number:	010978274FLE
Line Number:	6



Map ID  
Direction  
Distance  
Elevation

MAP FINDINGS

Site

Database(s)

EDR ID Number  
EPA ID Number

**PRC-DE SOTO INTERNATIONAL INC (Continued)**

**1000183901**

Method Code:	H061
Quantity Tons:	0.54000
Quantity Waste:	1080.000000
Quantity Unit:	P
Number of Containers:	5
Type of Container:	NULL
Quantity Type:	NULL
Federal Code:	D001
Year:	2018
EM Manifest ID:	010978274FLE20170915_D_1
Generator EPA ID:	CAD047903927
Shipment Date:	2017-09-15
Manifest Number:	010978274FLE
Line Number:	6
Method Code:	H061
Quantity Tons:	0.54000
Quantity Waste:	1080.000000
Quantity Unit:	P
Number of Containers:	5
Type of Container:	NULL
Quantity Type:	NULL
Federal Code:	D035
Year:	2018
EM Manifest ID:	010978274FLE20170915_D_1
Generator EPA ID:	CAD047903927
Shipment Date:	2017-09-15
Manifest Number:	010978274FLE
Line Number:	7
Method Code:	H141
Quantity Tons:	0.26500
Quantity Waste:	530.000000
Quantity Unit:	P
Number of Containers:	2
Type of Container:	NULL
Quantity Type:	NULL
Federal Code:	D001
Year:	2018
EM Manifest ID:	010978274FLE20170915_D_1
Generator EPA ID:	CAD047903927
Shipment Date:	2017-09-15
Manifest Number:	010978274FLE
Line Number:	7
Method Code:	H141
Quantity Tons:	0.26500
Quantity Waste:	530.000000
Quantity Unit:	P
Number of Containers:	2
Type of Container:	NULL
Quantity Type:	NULL
Federal Code:	D004
Year:	2018
EM Manifest ID:	010978274FLE20170915_D_1
Generator EPA ID:	CAD047903927

Map ID  
Direction  
Distance  
Elevation

MAP FINDINGS

Site

Database(s)

EDR ID Number  
EPA ID Number

**PRC-DE SOTO INTERNATIONAL INC (Continued)**

**1000183901**

Shipment Date:	2017-09-15
Manifest Number:	010978274FLE
Line Number:	7
Method Code:	H141
Quantity Tons:	0.26500
Quantity Waste:	530.000000
Quantity Unit:	P
Number of Containers:	2
Type of Container:	NULL
Quantity Type:	NULL
Federal Code:	D005
Year:	2018
EM Manifest ID:	010978274FLE20170915_D_1
Generator EPA ID:	CAD047903927
Shipment Date:	2017-09-15
Manifest Number:	010978274FLE
Line Number:	7
Method Code:	H141
Quantity Tons:	0.26500
Quantity Waste:	530.000000
Quantity Unit:	P
Number of Containers:	2
Type of Container:	NULL
Quantity Type:	NULL
Federal Code:	D007
Year:	2018
EM Manifest ID:	010978274FLE20170915_D_1
Generator EPA ID:	CAD047903927
Shipment Date:	2017-09-15
Manifest Number:	010978274FLE
Line Number:	7
Method Code:	H141
Quantity Tons:	0.26500
Quantity Waste:	530.000000
Quantity Unit:	P
Number of Containers:	2
Type of Container:	NULL
Quantity Type:	NULL
Federal Code:	D008
Year:	2018
EM Manifest ID:	010978274FLE20170915_D_1
Generator EPA ID:	CAD047903927
Shipment Date:	2017-09-15
Manifest Number:	010978274FLE
Line Number:	8
Method Code:	H141
Quantity Tons:	0.03800
Quantity Waste:	76.000000
Quantity Unit:	P
Number of Containers:	2
Type of Container:	NULL
Quantity Type:	NULL
Federal Code:	D001

Map ID  
Direction  
Distance  
Elevation

MAP FINDINGS

Site

Database(s)

EDR ID Number  
EPA ID Number

PRC-DE SOTO INTERNATIONAL INC (Continued)

1000183901

Year: 2018  
EM Manifest ID: 010978274FLE20170915\_D\_1  
Generator EPA ID: CAD047903927  
Shipment Date: 2017-09-15  
Manifest Number: 010978274FLE  
Line Number: 9  
Method Code: H141  
Quantity Tons: 0.04000  
Quantity Waste: 80.000000  
Quantity Unit: P  
Number of Containers: 1  
Type of Container: NULL  
Quantity Type: NULL  
Federal Code: D001

Year: 2018  
EM Manifest ID: 010978274FLE20170915\_D\_1  
Generator EPA ID: CAD047903927  
Shipment Date: 2017-09-15  
Manifest Number: 010978274FLE  
Line Number: 9  
Method Code: H141  
Quantity Tons: 0.04000  
Quantity Waste: 80.000000  
Quantity Unit: P  
Number of Containers: 1  
Type of Container: NULL  
Quantity Type: NULL  
Federal Code: U213

State:  
Year: 2018  
EM Manifest ID: 010978274FLE20170915\_D\_1  
Generator EPA ID: CAD047903927  
Shipment Date: 2017-09-15  
Manifest Number: 010978274FLE  
Line Number: 1  
Method Code: H061  
Quantity Tons: 1.33100  
Quantity Waste: 2662.000000  
Quantity Unit: P  
Number of Containers: 8  
Type of Container: NULL  
Quantity Type: NULL  
State Code: 352

Year: 2018  
EM Manifest ID: 010978274FLE20170915\_D\_1  
Generator EPA ID: CAD047903927  
Shipment Date: 2017-09-15  
Manifest Number: 010978274FLE  
Line Number: 2  
Method Code: H141  
Quantity Tons: 0.11000  
Quantity Waste: 220.000000  
Quantity Unit: P  
Number of Containers: 1

Map ID  
Direction  
Distance  
Elevation

MAP FINDINGS

Site

Database(s)

EDR ID Number  
EPA ID Number

**PRC-DE SOTO INTERNATIONAL INC (Continued)**

**1000183901**

Type of Container:	NULL
Quantity Type:	NULL
State Code:	331
Year:	2018
EM Manifest ID:	010978274FLE20170915_D_1
Generator EPA ID:	CAD047903927
Shipment Date:	2017-09-15
Manifest Number:	010978274FLE
Line Number:	3
Method Code:	H061
Quantity Tons:	0.31400
Quantity Waste:	628.000000
Quantity Unit:	P
Number of Containers:	3
Type of Container:	NULL
Quantity Type:	NULL
State Code:	343
Year:	2018
EM Manifest ID:	010978274FLE20170915_D_1
Generator EPA ID:	CAD047903927
Shipment Date:	2017-09-15
Manifest Number:	010978274FLE
Line Number:	4
Method Code:	H061
Quantity Tons:	0.15650
Quantity Waste:	313.000000
Quantity Unit:	P
Number of Containers:	1
Type of Container:	NULL
Quantity Type:	NULL
State Code:	343
Year:	2018
EM Manifest ID:	010978274FLE20170915_D_1
Generator EPA ID:	CAD047903927
Shipment Date:	2017-09-15
Manifest Number:	010978274FLE
Line Number:	5
Method Code:	H141
Quantity Tons:	0.20500
Quantity Waste:	410.000000
Quantity Unit:	P
Number of Containers:	2
Type of Container:	NULL
Quantity Type:	NULL
State Code:	343
Year:	2018
EM Manifest ID:	010978274FLE20170915_D_1
Generator EPA ID:	CAD047903927
Shipment Date:	2017-09-15
Manifest Number:	010978274FLE
Line Number:	6
Method Code:	H061
Quantity Tons:	0.54000

Map ID  
Direction  
Distance  
Elevation

MAP FINDINGS

Site

Database(s)

EDR ID Number  
EPA ID Number

**PRC-DE SOTO INTERNATIONAL INC (Continued)**

**1000183901**

Quantity Waste:	1080.000000
Quantity Unit:	P
Number of Containers:	5
Type of Container:	NULL
Quantity Type:	NULL
State Code:	331
Year:	2018
EM Manifest ID:	010978274FLE20170915_D_1
Generator EPA ID:	CAD047903927
Shipment Date:	2017-09-15
Manifest Number:	010978274FLE
Line Number:	7
Method Code:	H141
Quantity Tons:	0.26500
Quantity Waste:	530.000000
Quantity Unit:	P
Number of Containers:	2
Type of Container:	NULL
Quantity Type:	NULL
State Code:	342
Year:	2018
EM Manifest ID:	010978274FLE20170915_D_1
Generator EPA ID:	CAD047903927
Shipment Date:	2017-09-15
Manifest Number:	010978274FLE
Line Number:	8
Method Code:	H141
Quantity Tons:	0.03800
Quantity Waste:	76.000000
Quantity Unit:	P
Number of Containers:	2
Type of Container:	NULL
Quantity Type:	NULL
State Code:	141
Year:	2018
EM Manifest ID:	010978274FLE20170915_D_1
Generator EPA ID:	CAD047903927
Shipment Date:	2017-09-15
Manifest Number:	010978274FLE
Line Number:	9
Method Code:	H141
Quantity Tons:	0.04000
Quantity Waste:	80.000000
Quantity Unit:	P
Number of Containers:	1
Type of Container:	NULL
Quantity Type:	NULL
State Code:	331
Year:	2018
EM Manifest ID:	010978274FLE20170915_D_1
Generator EPA ID:	CAD047903927
Shipment Date:	2017-09-15
Manifest Number:	010978274FLE

Map ID  
Direction  
Distance  
Elevation

MAP FINDINGS

Site

Database(s)

EDR ID Number  
EPA ID Number

**PRC-DE SOTO INTERNATIONAL INC (Continued)**

**1000183901**

Line Number: 10  
Method Code: H141  
Quantity Tons: 0.03850  
Quantity Waste: 77.000000  
Quantity Unit: P  
Number of Containers: 1  
Type of Container: NULL  
Quantity Type: NULL  
State Code: 352

Year: 2018  
EM Manifest ID: 010978274FLE20170915\_D\_1  
Generator EPA ID: CAD047903927  
Shipment Date: 2017-09-15  
Manifest Number: 010978274FLE  
Line Number: 11  
Method Code: H061  
Quantity Tons: 0.06000  
Quantity Waste: 120.000000  
Quantity Unit: P  
Number of Containers: 1  
Type of Container: NULL  
Quantity Type: NULL  
State Code: 181

Year: 2018  
EM Manifest ID: 010978274FLE20170915\_D\_1  
Generator EPA ID: CAD047903927  
Shipment Date: 2017-09-15  
Manifest Number: 010978274FLE  
Line Number: 12  
Method Code: H061  
Quantity Tons: 0.50000  
Quantity Waste: 1000.000000  
Quantity Unit: P  
Number of Containers: 2  
Type of Container: NULL  
Quantity Type: NULL  
State Code: 131

Year: 2018  
EM Manifest ID: 010416847FLE20170818\_D\_1  
Shipment Date: 8/18/2017  
Receipt Date: 8/22/2017  
Manifest Number: 010416847FLE  
Generator EPA ID: CAD047903927  
Name: PPG - BURBANK  
Address: Not reported  
Address 2: Not reported  
City: Not reported  
Zip: Not reported  
Telephone: Not reported  
Contact: Not reported  
Contact Telephone: Not reported  
Transporter 1 EPA ID: NJD986607380  
Transporter 1 Emergency Number: Not reported

Map ID  
Direction  
Distance  
Elevation

MAP FINDINGS

Site

Database(s)

EDR ID Number  
EPA ID Number

**PRC-DE SOTO INTERNATIONAL INC (Continued)**

**1000183901**

Transporter 2 EPA ID: ALR000007237  
Transporter 2 Emergency Number: Not reported  
TSDF EPA ID: ARD981057870  
TSDF Name: RINECO  
TSDF Address 1: Not reported  
TSDF Address 2: Not reported  
TSDF City: Not reported  
TSDF Zip: Not reported  
TSDF Telephone: Not reported

Federal:

Year: 2018  
EM Manifest ID: 010416847FLE20170818\_D\_1  
Generator EPA ID: CAD047903927  
Shipment Date: 2017-08-18  
Manifest Number: 010416847FLE  
Line Number: 1  
Method Code: H061  
Quantity Tons: 0.83650  
Quantity Waste: 1673.000000  
Quantity Unit: P  
Number of Containers: 6  
Type of Container: NULL  
Quantity Type: NULL  
Federal Code: D007

Year: 2018  
EM Manifest ID: 010416847FLE20170818\_D\_1  
Generator EPA ID: CAD047903927  
Shipment Date: 2017-08-18  
Manifest Number: 010416847FLE  
Line Number: 1  
Method Code: H061  
Quantity Tons: 0.83650  
Quantity Waste: 1673.000000  
Quantity Unit: P  
Number of Containers: 6  
Type of Container: NULL  
Quantity Type: NULL  
Federal Code: D035

Year: 2018  
EM Manifest ID: 010416847FLE20170818\_D\_1  
Generator EPA ID: CAD047903927  
Shipment Date: 2017-08-18  
Manifest Number: 010416847FLE  
Line Number: 1  
Method Code: H061  
Quantity Tons: 0.83650  
Quantity Waste: 1673.000000  
Quantity Unit: P  
Number of Containers: 6  
Type of Container: NULL  
Quantity Type: NULL  
Federal Code: F003

Year: 2018  
EM Manifest ID: 010416847FLE20170818\_D\_1

Map ID  
Direction  
Distance  
Elevation

MAP FINDINGS

Site

Database(s)

EDR ID Number  
EPA ID Number

**PRC-DE SOTO INTERNATIONAL INC (Continued)**

**1000183901**

Generator EPA ID: CAD047903927  
Shipment Date: 2017-08-18  
Manifest Number: 010416847FLE  
Line Number: 2  
Method Code: H141  
Quantity Tons: 0.09900  
Quantity Waste: 198.000000  
Quantity Unit: P  
Number of Containers: 1  
Type of Container: NULL  
Quantity Type: NULL  
Federal Code: D001

Year: 2018  
EM Manifest ID: 010416847FLE20170818\_D\_1  
Generator EPA ID: CAD047903927  
Shipment Date: 2017-08-18  
Manifest Number: 010416847FLE  
Line Number: 2  
Method Code: H141  
Quantity Tons: 0.09900  
Quantity Waste: 198.000000  
Quantity Unit: P  
Number of Containers: 1  
Type of Container: NULL  
Quantity Type: NULL  
Federal Code: D002

Year: 2018  
EM Manifest ID: 010416847FLE20170818\_D\_1  
Generator EPA ID: CAD047903927  
Shipment Date: 2017-08-18  
Manifest Number: 010416847FLE  
Line Number: 3  
Method Code: H061  
Quantity Tons: 0.27250  
Quantity Waste: 545.000000  
Quantity Unit: P  
Number of Containers: 3  
Type of Container: NULL  
Quantity Type: NULL  
Federal Code: D001

Year: 2018  
EM Manifest ID: 010416847FLE20170818\_D\_1  
Generator EPA ID: CAD047903927  
Shipment Date: 2017-08-18  
Manifest Number: 010416847FLE  
Line Number: 3  
Method Code: H061  
Quantity Tons: 0.27250  
Quantity Waste: 545.000000  
Quantity Unit: P  
Number of Containers: 3  
Type of Container: NULL  
Quantity Type: NULL  
Federal Code: D007



Map ID  
Direction  
Distance  
Elevation

MAP FINDINGS

Site

Database(s)

EDR ID Number  
EPA ID Number

**PRC-DE SOTO INTERNATIONAL INC (Continued)**

**1000183901**

Year: 2018  
EM Manifest ID: 010416847FLE20170818\_D\_1  
Generator EPA ID: CAD047903927  
Shipment Date: 2017-08-18  
Manifest Number: 010416847FLE  
Line Number: 3  
Method Code: H061  
Quantity Tons: 0.27250  
Quantity Waste: 545.000000  
Quantity Unit: P  
Number of Containers: 3  
Type of Container: NULL  
Quantity Type: NULL  
Federal Code: D021

Year: 2018  
EM Manifest ID: 010416847FLE20170818\_D\_1  
Generator EPA ID: CAD047903927  
Shipment Date: 2017-08-18  
Manifest Number: 010416847FLE  
Line Number: 3  
Method Code: H061  
Quantity Tons: 0.27250  
Quantity Waste: 545.000000  
Quantity Unit: P  
Number of Containers: 3  
Type of Container: NULL  
Quantity Type: NULL  
Federal Code: F003

Year: 2018  
EM Manifest ID: 010416847FLE20170818\_D\_1  
Generator EPA ID: CAD047903927  
Shipment Date: 2017-08-18  
Manifest Number: 010416847FLE  
Line Number: 3  
Method Code: H061  
Quantity Tons: 0.27250  
Quantity Waste: 545.000000  
Quantity Unit: P  
Number of Containers: 3  
Type of Container: NULL  
Quantity Type: NULL  
Federal Code: F005

Year: 2018  
EM Manifest ID: 010416847FLE20170818\_D\_1  
Generator EPA ID: CAD047903927  
Shipment Date: 2017-08-18  
Manifest Number: 010416847FLE  
Line Number: 4  
Method Code: H061  
Quantity Tons: 0.16300  
Quantity Waste: 326.000000  
Quantity Unit: P  
Number of Containers: 1  
Type of Container: NULL

Map ID  
Direction  
Distance  
Elevation

MAP FINDINGS

Site

Database(s)

EDR ID Number  
EPA ID Number

PRC-DE SOTO INTERNATIONAL INC (Continued)

1000183901

Quantity Type:	NULL
Federal Code:	D001
Year:	2018
EM Manifest ID:	010416847FLE20170818_D_1
Generator EPA ID:	CAD047903927
Shipment Date:	2017-08-18
Manifest Number:	010416847FLE
Line Number:	4
Method Code:	H061
Quantity Tons:	0.16300
Quantity Waste:	326.000000
Quantity Unit:	P
Number of Containers:	1
Type of Container:	NULL
Quantity Type:	NULL
Federal Code:	D035
Year:	2018
EM Manifest ID:	010416847FLE20170818_D_1
Generator EPA ID:	CAD047903927
Shipment Date:	2017-08-18
Manifest Number:	010416847FLE
Line Number:	4
Method Code:	H061
Quantity Tons:	0.16300
Quantity Waste:	326.000000
Quantity Unit:	P
Number of Containers:	1
Type of Container:	NULL
Quantity Type:	NULL
Federal Code:	F003
Year:	2018
EM Manifest ID:	010416847FLE20170818_D_1
Generator EPA ID:	CAD047903927
Shipment Date:	2017-08-18
Manifest Number:	010416847FLE
Line Number:	4
Method Code:	H061
Quantity Tons:	0.16300
Quantity Waste:	326.000000
Quantity Unit:	P
Number of Containers:	1
Type of Container:	NULL
Quantity Type:	NULL
Federal Code:	F005
Year:	2018
EM Manifest ID:	010416847FLE20170818_D_1
Generator EPA ID:	CAD047903927
Shipment Date:	2017-08-18
Manifest Number:	010416847FLE
Line Number:	5
Method Code:	H141
Quantity Tons:	0.09150
Quantity Waste:	183.000000

Map ID  
Direction  
Distance  
Elevation

MAP FINDINGS

Site

Database(s)

EDR ID Number  
EPA ID Number

**PRC-DE SOTO INTERNATIONAL INC (Continued)**

**1000183901**

Quantity Unit:	P
Number of Containers:	1
Type of Container:	NULL
Quantity Type:	NULL
Federal Code:	D001
Year:	2018
EM Manifest ID:	010416847FLE20170818_D_1
Generator EPA ID:	CAD047903927
Shipment Date:	2017-08-18
Manifest Number:	010416847FLE
Line Number:	5
Method Code:	H141
Quantity Tons:	0.09150
Quantity Waste:	183.000000
Quantity Unit:	P
Number of Containers:	1
Type of Container:	NULL
Quantity Type:	NULL
Federal Code:	D035
Year:	2018
EM Manifest ID:	010416847FLE20170818_D_1
Generator EPA ID:	CAD047903927
Shipment Date:	2017-08-18
Manifest Number:	010416847FLE
Line Number:	6
Method Code:	H061
Quantity Tons:	0.24300
Quantity Waste:	486.000000
Quantity Unit:	P
Number of Containers:	2
Type of Container:	NULL
Quantity Type:	NULL
Federal Code:	D001
Year:	2018
EM Manifest ID:	010416847FLE20170818_D_1
Generator EPA ID:	CAD047903927
Shipment Date:	2017-08-18
Manifest Number:	010416847FLE
Line Number:	6
Method Code:	H061
Quantity Tons:	0.24300
Quantity Waste:	486.000000
Quantity Unit:	P
Number of Containers:	2
Type of Container:	NULL
Quantity Type:	NULL
Federal Code:	D035
Year:	2018
EM Manifest ID:	010416847FLE20170818_D_1
Generator EPA ID:	CAD047903927
Shipment Date:	2017-08-18
Manifest Number:	010416847FLE
Line Number:	7

Map ID  
Direction  
Distance  
Elevation

MAP FINDINGS

Site

Database(s)

EDR ID Number  
EPA ID Number

PRC-DE SOTO INTERNATIONAL INC (Continued)

1000183901

Method Code:	H141
Quantity Tons:	0.25500
Quantity Waste:	510.000000
Quantity Unit:	P
Number of Containers:	2
Type of Container:	NULL
Quantity Type:	NULL
Federal Code:	D001
Year:	2018
EM Manifest ID:	010416847FLE20170818_D_1
Generator EPA ID:	CAD047903927
Shipment Date:	2017-08-18
Manifest Number:	010416847FLE
Line Number:	7
Method Code:	H141
Quantity Tons:	0.25500
Quantity Waste:	510.000000
Quantity Unit:	P
Number of Containers:	2
Type of Container:	NULL
Quantity Type:	NULL
Federal Code:	D004
Year:	2018
EM Manifest ID:	010416847FLE20170818_D_1
Generator EPA ID:	CAD047903927
Shipment Date:	2017-08-18
Manifest Number:	010416847FLE
Line Number:	7
Method Code:	H141
Quantity Tons:	0.25500
Quantity Waste:	510.000000
Quantity Unit:	P
Number of Containers:	2
Type of Container:	NULL
Quantity Type:	NULL
Federal Code:	D005
Year:	2018
EM Manifest ID:	010416847FLE20170818_D_1
Generator EPA ID:	CAD047903927
Shipment Date:	2017-08-18
Manifest Number:	010416847FLE
Line Number:	7
Method Code:	H141
Quantity Tons:	0.25500
Quantity Waste:	510.000000
Quantity Unit:	P
Number of Containers:	2
Type of Container:	NULL
Quantity Type:	NULL
Federal Code:	D007
Year:	2018
EM Manifest ID:	010416847FLE20170818_D_1
Generator EPA ID:	CAD047903927

Map ID  
Direction  
Distance  
Elevation

MAP FINDINGS

Site

Database(s)

EDR ID Number  
EPA ID Number

PRC-DE SOTO INTERNATIONAL INC (Continued)

1000183901

Shipment Date: 2017-08-18  
Manifest Number: 010416847FLE  
Line Number: 7  
Method Code: H141  
Quantity Tons: 0.25500  
Quantity Waste: 510.000000  
Quantity Unit: P  
Number of Containers: 2  
Type of Container: NULL  
Quantity Type: NULL  
Federal Code: D009

Year: 2018  
EM Manifest ID: 010416847FLE20170818\_D\_1  
Generator EPA ID: CAD047903927  
Shipment Date: 2017-08-18  
Manifest Number: 010416847FLE  
Line Number: 8  
Method Code: H141  
Quantity Tons: 0.00550  
Quantity Waste: 11.000000  
Quantity Unit: P  
Number of Containers: 1  
Type of Container: NULL  
Quantity Type: NULL  
Federal Code: D007

State:

Year: 2018  
EM Manifest ID: 010416847FLE20170818\_D\_1  
Generator EPA ID: CAD047903927  
Shipment Date: 2017-08-18  
Manifest Number: 010416847FLE  
Line Number: 1  
Method Code: H061  
Quantity Tons: 0.83650  
Quantity Waste: 1673.000000  
Quantity Unit: P  
Number of Containers: 6  
Type of Container: NULL  
Quantity Type: NULL  
State Code: 352

Year: 2018  
EM Manifest ID: 010416847FLE20170818\_D\_1  
Generator EPA ID: CAD047903927  
Shipment Date: 2017-08-18  
Manifest Number: 010416847FLE  
Line Number: 2  
Method Code: H141  
Quantity Tons: 0.09900  
Quantity Waste: 198.000000  
Quantity Unit: P  
Number of Containers: 1  
Type of Container: NULL  
Quantity Type: NULL  
State Code: 331

Map ID  
Direction  
Distance  
Elevation

MAP FINDINGS

Site

Database(s)

EDR ID Number  
EPA ID Number

**PRC-DE SOTO INTERNATIONAL INC (Continued)**

**1000183901**

Year: 2018  
EM Manifest ID: 010416847FLE20170818\_D\_1  
Generator EPA ID: CAD047903927  
Shipment Date: 2017-08-18  
Manifest Number: 010416847FLE  
Line Number: 3  
Method Code: H061  
Quantity Tons: 0.27250  
Quantity Waste: 545.000000  
Quantity Unit: P  
Number of Containers: 3  
Type of Container: NULL  
Quantity Type: NULL  
State Code: 343

Year: 2018  
EM Manifest ID: 010416847FLE20170818\_D\_1  
Generator EPA ID: CAD047903927  
Shipment Date: 2017-08-18  
Manifest Number: 010416847FLE  
Line Number: 4  
Method Code: H061  
Quantity Tons: 0.16300  
Quantity Waste: 326.000000  
Quantity Unit: P  
Number of Containers: 1  
Type of Container: NULL  
Quantity Type: NULL  
State Code: 343

Year: 2018  
EM Manifest ID: 010416847FLE20170818\_D\_1  
Generator EPA ID: CAD047903927  
Shipment Date: 2017-08-18  
Manifest Number: 010416847FLE  
Line Number: 5  
Method Code: H141  
Quantity Tons: 0.09150  
Quantity Waste: 183.000000  
Quantity Unit: P  
Number of Containers: 1  
Type of Container: NULL  
Quantity Type: NULL  
State Code: 343

Year: 2018  
EM Manifest ID: 010416847FLE20170818\_D\_1  
Generator EPA ID: CAD047903927  
Shipment Date: 2017-08-18  
Manifest Number: 010416847FLE  
Line Number: 6  
Method Code: H061  
Quantity Tons: 0.24300  
Quantity Waste: 486.000000  
Quantity Unit: P  
Number of Containers: 2  
Type of Container: NULL

Map ID  
Direction  
Distance  
Elevation

MAP FINDINGS

Site

Database(s)

EDR ID Number  
EPA ID Number

PRC-DE SOTO INTERNATIONAL INC (Continued)

1000183901

Quantity Type:	NULL
State Code:	331
Year:	2018
EM Manifest ID:	010416847FLE20170818_D_1
Generator EPA ID:	CAD047903927
Shipment Date:	2017-08-18
Manifest Number:	010416847FLE
Line Number:	7
Method Code:	H141
Quantity Tons:	0.25500
Quantity Waste:	510.000000
Quantity Unit:	P
Number of Containers:	2
Type of Container:	NULL
Quantity Type:	NULL
State Code:	342
Year:	2018
EM Manifest ID:	010416847FLE20170818_D_1
Generator EPA ID:	CAD047903927
Shipment Date:	2017-08-18
Manifest Number:	010416847FLE
Line Number:	8
Method Code:	H141
Quantity Tons:	0.00550
Quantity Waste:	11.000000
Quantity Unit:	P
Number of Containers:	1
Type of Container:	NULL
Quantity Type:	NULL
State Code:	723
Year:	2018
EM Manifest ID:	010416847FLE20170818_D_1
Generator EPA ID:	CAD047903927
Shipment Date:	2017-08-18
Manifest Number:	010416847FLE
Line Number:	9
Method Code:	H061
Quantity Tons:	0.06250
Quantity Waste:	125.000000
Quantity Unit:	P
Number of Containers:	1
Type of Container:	NULL
Quantity Type:	NULL
State Code:	181
Year:	2018
EM Manifest ID:	010416847FLE20170818_D_1
Generator EPA ID:	CAD047903927
Shipment Date:	2017-08-18
Manifest Number:	010416847FLE
Line Number:	10
Method Code:	H061
Quantity Tons:	0.24450
Quantity Waste:	489.000000

Map ID  
Direction  
Distance  
Elevation

MAP FINDINGS

Site

Database(s)

EDR ID Number  
EPA ID Number

**PRC-DE SOTO INTERNATIONAL INC (Continued)**

**1000183901**

Quantity Unit:	P
Number of Containers:	1
Type of Container:	NULL
Quantity Type:	NULL
State Code:	131
Year:	2018
EM Manifest ID:	005870517SKS20170728_D_1
Shipment Date:	7/28/2017
Receipt Date:	8/12/2017
Manifest Number:	005870517SKS
Generator EPA ID:	CAD047903927
Name:	PRC-DESOTO INTERNATIONAL INC
Address:	Not reported
Address 2:	Not reported
City:	Not reported
Zip:	Not reported
Telephone:	Not reported
Contact:	Not reported
Contact Telephone:	Not reported
Transporter 1 EPA ID:	TXR000081205
Transporter 1 Emergency Number:	Not reported
Transporter 2 EPA ID:	MAD039322250
Transporter 2 Emergency Number:	Not reported
TSDF EPA ID:	CAD044429835
TSDF Name:	CLEAN HARBORS OF WILMINGTON LLC
TSDF Address 1:	Not reported
TSDF Address 2:	Not reported
TSDF City:	Not reported
TSDF Zip:	Not reported
TSDF Telephone:	Not reported
Federal:	
Year:	2018
EM Manifest ID:	005870517SKS20170728_D_1
Generator EPA ID:	CAD047903927
Shipment Date:	2017-07-28
Manifest Number:	005870517SKS
Line Number:	1
Method Code:	H141
Quantity Tons:	0.01250
Quantity Waste:	25.000000
Quantity Unit:	P
Number of Containers:	1
Type of Container:	NULL
Quantity Type:	NULL
Federal Code:	D001
Year:	2018
EM Manifest ID:	005870517SKS20170728_D_1
Generator EPA ID:	CAD047903927
Shipment Date:	2017-07-28
Manifest Number:	005870517SKS
Line Number:	1
Method Code:	H141
Quantity Tons:	0.01250
Quantity Waste:	25.000000



Map ID  
Direction  
Distance  
Elevation

MAP FINDINGS

Site

Database(s)

EDR ID Number  
EPA ID Number

**PRC-DE SOTO INTERNATIONAL INC (Continued)**

**1000183901**

Quantity Unit:	P
Number of Containers:	1
Type of Container:	NULL
Quantity Type:	NULL
Federal Code:	D018
Year:	2018
EM Manifest ID:	005870517SKS20170728_D_1
Generator EPA ID:	CAD047903927
Shipment Date:	2017-07-28
Manifest Number:	005870517SKS
Line Number:	1
Method Code:	H141
Quantity Tons:	0.01250
Quantity Waste:	25.000000
Quantity Unit:	P
Number of Containers:	1
Type of Container:	NULL
Quantity Type:	NULL
Federal Code:	D035
Year:	2018
EM Manifest ID:	005870517SKS20170728_D_1
Generator EPA ID:	CAD047903927
Shipment Date:	2017-07-28
Manifest Number:	005870517SKS
Line Number:	1
Method Code:	H141
Quantity Tons:	0.01250
Quantity Waste:	25.000000
Quantity Unit:	P
Number of Containers:	1
Type of Container:	NULL
Quantity Type:	NULL
Federal Code:	D039
Year:	2018
EM Manifest ID:	005870517SKS20170728_D_1
Generator EPA ID:	CAD047903927
Shipment Date:	2017-07-28
Manifest Number:	005870517SKS
Line Number:	1
Method Code:	H141
Quantity Tons:	0.01250
Quantity Waste:	25.000000
Quantity Unit:	P
Number of Containers:	1
Type of Container:	NULL
Quantity Type:	NULL
Federal Code:	F003
State:	
Year:	2018
EM Manifest ID:	005870517SKS20170728_D_1
Generator EPA ID:	CAD047903927
Shipment Date:	2017-07-28
Manifest Number:	005870517SKS

Map ID  
Direction  
Distance  
Elevation

MAP FINDINGS

Site

Database(s)

EDR ID Number  
EPA ID Number

**PRC-DE SOTO INTERNATIONAL INC (Continued)**

**1000183901**

Line Number: 1  
Method Code: H141  
Quantity Tons: 0.01250  
Quantity Waste: 25.000000  
Quantity Unit: P  
Number of Containers: 1  
Type of Container: NULL  
Quantity Type: NULL  
State Code: 212

Year: 2018  
EM Manifest ID: 84209  
Shipment Date: 7/27/2018  
Receipt Date: 8/13/2018  
Manifest Number: 006553013SKS  
Generator EPA ID: CAD047903927  
Name: PRC-DESOTO INTERNATIONAL INC.  
Address: 2820 W EMPIRE AVE  
Address 2: Not reported  
City: BURBANK  
Zip: 91504  
Telephone: 800-483-3718  
Contact: Main Contact  
Contact Telephone: 818-627-3788  
Transporter 1 EPA ID: TXR000081205  
Transporter 1 Emergency Number: Not reported  
Transporter 2 EPA ID: MAD039322250  
Transporter 2 Emergency Number: Not reported  
TSDf EPA ID: CAD044429835  
TSDf Name: Clean Harbors Wilmington LLC  
TSDf Address 1: 1737 East Denni Street  
TSDf Address 2: Not reported  
TSDf City: Wilmington  
TSDf Zip: 90744  
TSDf Telephone: 800-483-3718

**Federal:**

Year: 2018  
EM Manifest ID: 84209  
Generator EPA ID: CAD047903927  
Shipment Date: 2018-07-27  
Manifest Number: 006553013SKS  
Line Number: 1  
Method Code: H141  
Quantity Tons: 0.01250  
Quantity Waste: 25.000000  
Quantity Unit: P  
Number of Containers: 1  
Type of Container: Metal drums, barrels, kegs  
Quantity Type: Pounds  
Federal Code: D001

Year: 2018  
EM Manifest ID: 84209  
Generator EPA ID: CAD047903927  
Shipment Date: 2018-07-27  
Manifest Number: 006553013SKS

Map ID  
Direction  
Distance  
Elevation

MAP FINDINGS

Site

Database(s)

EDR ID Number  
EPA ID Number

**PRC-DE SOTO INTERNATIONAL INC (Continued)**

**1000183901**

Line Number: 1  
Method Code: H141  
Quantity Tons: 0.01250  
Quantity Waste: 25.000000  
Quantity Unit: P  
Number of Containers: 1  
Type of Container: Metal drums, barrels, kegs  
Quantity Type: Pounds  
Federal Code: D018

Year: 2018  
EM Manifest ID: 84209  
Generator EPA ID: CAD047903927  
Shipment Date: 2018-07-27  
Manifest Number: 006553013SKS  
Line Number: 1  
Method Code: H141  
Quantity Tons: 0.01250  
Quantity Waste: 25.000000  
Quantity Unit: P  
Number of Containers: 1  
Type of Container: Metal drums, barrels, kegs  
Quantity Type: Pounds  
Federal Code: D035

Year: 2018  
EM Manifest ID: 84209  
Generator EPA ID: CAD047903927  
Shipment Date: 2018-07-27  
Manifest Number: 006553013SKS  
Line Number: 1  
Method Code: H141  
Quantity Tons: 0.01250  
Quantity Waste: 25.000000  
Quantity Unit: P  
Number of Containers: 1  
Type of Container: Metal drums, barrels, kegs  
Quantity Type: Pounds  
Federal Code: D039

Year: 2018  
EM Manifest ID: 84209  
Generator EPA ID: CAD047903927  
Shipment Date: 2018-07-27  
Manifest Number: 006553013SKS  
Line Number: 1  
Method Code: H141  
Quantity Tons: 0.01250  
Quantity Waste: 25.000000  
Quantity Unit: P  
Number of Containers: 1  
Type of Container: Metal drums, barrels, kegs  
Quantity Type: Pounds  
Federal Code: D040

Year: 2018  
EM Manifest ID: 84209

Map ID  
Direction  
Distance  
Elevation

MAP FINDINGS

Site

Database(s)

EDR ID Number  
EPA ID Number

**PRC-DE SOTO INTERNATIONAL INC (Continued)**

**1000183901**

Generator EPA ID: CAD047903927  
Shipment Date: 2018-07-27  
Manifest Number: 006553013SKS  
Line Number: 1  
Method Code: H141  
Quantity Tons: 0.01250  
Quantity Waste: 25.000000  
Quantity Unit: P  
Number of Containers: 1  
Type of Container: Metal drums, barrels, kegs  
Quantity Type: Pounds  
Federal Code: F003

State:

Year: 2018  
EM Manifest ID: 84209  
Generator EPA ID: CAD047903927  
Shipment Date: 2018-07-27  
Manifest Number: 006553013SKS  
Line Number: 1  
Method Code: H141  
Quantity Tons: 0.01250  
Quantity Waste: 25.000000  
Quantity Unit: P  
Number of Containers: 1  
Type of Container: Metal drums, barrels, kegs  
Quantity Type: Pounds  
State Code: 212

Year: 2018  
EM Manifest ID: 010394812FLE20170721\_D\_1  
Shipment Date: 7/21/2017  
Receipt Date: 8/14/2017  
Manifest Number: 010394812FLE  
Generator EPA ID: CAD047903927  
Name: PPG - BURBANK  
Address: Not reported  
Address 2: Not reported  
City: Not reported  
Zip: Not reported  
Telephone: Not reported  
Contact: Not reported  
Contact Telephone: Not reported  
Transporter 1 EPA ID: NJD986607380  
Transporter 1 Emergency Number: Not reported  
Transporter 2 EPA ID: ALR000007237  
Transporter 2 Emergency Number: Not reported  
TSDf EPA ID: OHD980613541  
TSDf Name: HERITAGE-WTI INC  
TSDf Address 1: Not reported  
TSDf Address 2: Not reported  
TSDf City: Not reported  
TSDf Zip: Not reported  
TSDf Telephone: Not reported

Federal:

Map ID  
Direction  
Distance  
Elevation

MAP FINDINGS

Site

Database(s)

EDR ID Number  
EPA ID Number

**PRC-DE SOTO INTERNATIONAL INC (Continued)**

**1000183901**

Year: 2018  
EM Manifest ID: 010394812FLE20170721\_D\_1  
Generator EPA ID: CAD047903927  
Shipment Date: 2017-07-21  
Manifest Number: 010394812FLE  
Line Number: 1  
Method Code: H040  
Quantity Tons: 0.00500  
Quantity Waste: 10.000000  
Quantity Unit: P  
Number of Containers: 1  
Type of Container: NULL  
Quantity Type: NULL  
Federal Code: D002

Year: 2018  
EM Manifest ID: 010394812FLE20170721\_D\_1  
Generator EPA ID: CAD047903927  
Shipment Date: 2017-07-21  
Manifest Number: 010394812FLE  
Line Number: 2  
Method Code: H040  
Quantity Tons: 0.01000  
Quantity Waste: 20.000000  
Quantity Unit: P  
Number of Containers: 1  
Type of Container: NULL  
Quantity Type: NULL  
Federal Code: D002

Year: 2018  
EM Manifest ID: 010394812FLE20170721\_D\_1  
Generator EPA ID: CAD047903927  
Shipment Date: 2017-07-21  
Manifest Number: 010394812FLE  
Line Number: 2  
Method Code: H040  
Quantity Tons: 0.01000  
Quantity Waste: 20.000000  
Quantity Unit: P  
Number of Containers: 1  
Type of Container: NULL  
Quantity Type: NULL  
Federal Code: U123

Year: 2018  
EM Manifest ID: 010394812FLE20170721\_D\_1  
Generator EPA ID: CAD047903927  
Shipment Date: 2017-07-21  
Manifest Number: 010394812FLE  
Line Number: 3  
Method Code: H040  
Quantity Tons: 0.00500  
Quantity Waste: 10.000000  
Quantity Unit: P  
Number of Containers: 1  
Type of Container: NULL

Map ID  
Direction  
Distance  
Elevation

MAP FINDINGS

Site

Database(s)

EDR ID Number  
EPA ID Number

**PRC-DE SOTO INTERNATIONAL INC (Continued)**

**1000183901**

Quantity Type: NULL  
Federal Code: D001  
  
Year: 2018  
EM Manifest ID: 010394812FLE20170721\_D\_1  
Generator EPA ID: CAD047903927  
Shipment Date: 2017-07-21  
Manifest Number: 010394812FLE  
Line Number: 3  
Method Code: H040  
Quantity Tons: 0.00500  
Quantity Waste: 10.000000  
Quantity Unit: P  
Number of Containers: 1  
Type of Container: NULL  
Quantity Type: NULL  
Federal Code: D002

Year: 2018  
EM Manifest ID: 010394812FLE20170721\_D\_1  
Generator EPA ID: CAD047903927  
Shipment Date: 2017-07-21  
Manifest Number: 010394812FLE  
Line Number: 4  
Method Code: H040  
Quantity Tons: 0.01000  
Quantity Waste: 20.000000  
Quantity Unit: P  
Number of Containers: 1  
Type of Container: NULL  
Quantity Type: NULL  
Federal Code: D002

State:  
Year: 2018  
EM Manifest ID: 010394812FLE20170721\_D\_1  
Generator EPA ID: CAD047903927  
Shipment Date: 2017-07-21  
Manifest Number: 010394812FLE  
Line Number: 1  
Method Code: H040  
Quantity Tons: 0.00500  
Quantity Waste: 10.000000  
Quantity Unit: P  
Number of Containers: 1  
Type of Container: NULL  
Quantity Type: NULL  
State Code: 551

Year: 2018  
EM Manifest ID: 010394812FLE20170721\_D\_1  
Generator EPA ID: CAD047903927  
Shipment Date: 2017-07-21  
Manifest Number: 010394812FLE  
Line Number: 2  
Method Code: H040  
Quantity Tons: 0.01000

Map ID  
Direction  
Distance  
Elevation

MAP FINDINGS

Site

Database(s)

EDR ID Number  
EPA ID Number

**PRC-DE SOTO INTERNATIONAL INC (Continued)**

**1000183901**

Quantity Waste:	20.000000
Quantity Unit:	P
Number of Containers:	1
Type of Container:	NULL
Quantity Type:	NULL
State Code:	551
Year:	2018
EM Manifest ID:	010394812FLE20170721_D_1
Generator EPA ID:	CAD047903927
Shipment Date:	2017-07-21
Manifest Number:	010394812FLE
Line Number:	3
Method Code:	H040
Quantity Tons:	0.00500
Quantity Waste:	10.000000
Quantity Unit:	P
Number of Containers:	1
Type of Container:	NULL
Quantity Type:	NULL
State Code:	551
Year:	2018
EM Manifest ID:	010394812FLE20170721_D_1
Generator EPA ID:	CAD047903927
Shipment Date:	2017-07-21
Manifest Number:	010394812FLE
Line Number:	4
Method Code:	H040
Quantity Tons:	0.01000
Quantity Waste:	20.000000
Quantity Unit:	P
Number of Containers:	1
Type of Container:	NULL
Quantity Type:	NULL
State Code:	551
Year:	2018
EM Manifest ID:	010394812FLE20170721_D_1
Generator EPA ID:	CAD047903927
Shipment Date:	2017-07-21
Manifest Number:	010394812FLE
Line Number:	5
Method Code:	H040
Quantity Tons:	0.01000
Quantity Waste:	20.000000
Quantity Unit:	P
Number of Containers:	1
Type of Container:	NULL
Quantity Type:	NULL
State Code:	551
Year:	2018
EM Manifest ID:	010981044FLE20170721_D_1
Shipment Date:	7/21/2017
Receipt Date:	7/25/2017

Map ID  
Direction  
Distance  
Elevation

MAP FINDINGS

Site

Database(s)

EDR ID Number  
EPA ID Number

**PRC-DE SOTO INTERNATIONAL INC (Continued)**

**1000183901**

Manifest Number: 010981044FLE  
Generator EPA ID: CAD047903927  
Name: PPG - BURBANK  
Address: Not reported  
Address 2: Not reported  
City: Not reported  
Zip: Not reported  
Telephone: Not reported  
Contact: Not reported  
Contact Telephone: Not reported  
Transporter 1 EPA ID: NJD986607380  
Transporter 1 Emergency Number: Not reported  
Transporter 2 EPA ID: ALR000007237  
Transporter 2 Emergency Number: Not reported  
TSDF EPA ID: ARD981057870  
TSDF Name: RINECO  
TSDF Address 1: Not reported  
TSDF Address 2: Not reported  
TSDF City: Not reported  
TSDF Zip: Not reported  
TSDF Telephone: Not reported

**Federal:**

Year: 2018  
EM Manifest ID: 010981044FLE20170721\_D\_1  
Generator EPA ID: CAD047903927  
Shipment Date: 2017-07-21  
Manifest Number: 010981044FLE  
Line Number: 1  
Method Code: H061  
Quantity Tons: 0.37250  
Quantity Waste: 745.000000  
Quantity Unit: P  
Number of Containers: 3  
Type of Container: NULL  
Quantity Type: NULL  
Federal Code: D007

Year: 2018  
EM Manifest ID: 010981044FLE20170721\_D\_1  
Generator EPA ID: CAD047903927  
Shipment Date: 2017-07-21  
Manifest Number: 010981044FLE  
Line Number: 1  
Method Code: H061  
Quantity Tons: 0.37250  
Quantity Waste: 745.000000  
Quantity Unit: P  
Number of Containers: 3  
Type of Container: NULL  
Quantity Type: NULL  
Federal Code: D035

Year: 2018  
EM Manifest ID: 010981044FLE20170721\_D\_1  
Generator EPA ID: CAD047903927  
Shipment Date: 2017-07-21  
Manifest Number: 010981044FLE



Map ID  
Direction  
Distance  
Elevation

MAP FINDINGS

Site

Database(s)

EDR ID Number  
EPA ID Number

PRC-DE SOTO INTERNATIONAL INC (Continued)

1000183901

Line Number:	1
Method Code:	H061
Quantity Tons:	0.37250
Quantity Waste:	745.000000
Quantity Unit:	P
Number of Containers:	3
Type of Container:	NULL
Quantity Type:	NULL
Federal Code:	F003
Year:	2018
EM Manifest ID:	010981044FLE20170721_D_1
Generator EPA ID:	CAD047903927
Shipment Date:	2017-07-21
Manifest Number:	010981044FLE
Line Number:	2
Method Code:	H061
Quantity Tons:	0.14200
Quantity Waste:	284.000000
Quantity Unit:	P
Number of Containers:	1
Type of Container:	NULL
Quantity Type:	NULL
Federal Code:	D001
Year:	2018
EM Manifest ID:	010981044FLE20170721_D_1
Generator EPA ID:	CAD047903927
Shipment Date:	2017-07-21
Manifest Number:	010981044FLE
Line Number:	2
Method Code:	H061
Quantity Tons:	0.14200
Quantity Waste:	284.000000
Quantity Unit:	P
Number of Containers:	1
Type of Container:	NULL
Quantity Type:	NULL
Federal Code:	D035
Year:	2018
EM Manifest ID:	010981044FLE20170721_D_1
Generator EPA ID:	CAD047903927
Shipment Date:	2017-07-21
Manifest Number:	010981044FLE
Line Number:	2
Method Code:	H061
Quantity Tons:	0.14200
Quantity Waste:	284.000000
Quantity Unit:	P
Number of Containers:	1
Type of Container:	NULL
Quantity Type:	NULL
Federal Code:	F003
Year:	2018
EM Manifest ID:	010981044FLE20170721_D_1

Map ID  
Direction  
Distance  
Elevation

MAP FINDINGS

Site

Database(s)

EDR ID Number  
EPA ID Number

**PRC-DE SOTO INTERNATIONAL INC (Continued)**

**1000183901**

Generator EPA ID: CAD047903927  
Shipment Date: 2017-07-21  
Manifest Number: 010981044FLE  
Line Number: 2  
Method Code: H061  
Quantity Tons: 0.14200  
Quantity Waste: 284.000000  
Quantity Unit: P  
Number of Containers: 1  
Type of Container: NULL  
Quantity Type: NULL  
Federal Code: F005

Year: 2018  
EM Manifest ID: 010981044FLE20170721\_D\_1  
Generator EPA ID: CAD047903927  
Shipment Date: 2017-07-21  
Manifest Number: 010981044FLE  
Line Number: 3  
Method Code: H061  
Quantity Tons: 0.09100  
Quantity Waste: 182.000000  
Quantity Unit: P  
Number of Containers: 1  
Type of Container: NULL  
Quantity Type: NULL  
Federal Code: D001

Year: 2018  
EM Manifest ID: 010981044FLE20170721\_D\_1  
Generator EPA ID: CAD047903927  
Shipment Date: 2017-07-21  
Manifest Number: 010981044FLE  
Line Number: 3  
Method Code: H061  
Quantity Tons: 0.09100  
Quantity Waste: 182.000000  
Quantity Unit: P  
Number of Containers: 1  
Type of Container: NULL  
Quantity Type: NULL  
Federal Code: D002

Year: 2018  
EM Manifest ID: 010981044FLE20170721\_D\_1  
Generator EPA ID: CAD047903927  
Shipment Date: 2017-07-21  
Manifest Number: 010981044FLE  
Line Number: 4  
Method Code: H141  
Quantity Tons: 0.13150  
Quantity Waste: 263.000000  
Quantity Unit: P  
Number of Containers: 1  
Type of Container: NULL  
Quantity Type: NULL  
Federal Code: D001

Map ID  
Direction  
Distance  
Elevation

MAP FINDINGS

Site

Database(s)

EDR ID Number  
EPA ID Number

**PRC-DE SOTO INTERNATIONAL INC (Continued)**

**1000183901**

Year: 2018  
EM Manifest ID: 010981044FLE20170721\_D\_1  
Generator EPA ID: CAD047903927  
Shipment Date: 2017-07-21  
Manifest Number: 010981044FLE  
Line Number: 4  
Method Code: H141  
Quantity Tons: 0.13150  
Quantity Waste: 263.000000  
Quantity Unit: P  
Number of Containers: 1  
Type of Container: NULL  
Quantity Type: NULL  
Federal Code: D035

Year: 2018  
EM Manifest ID: 010981044FLE20170721\_D\_1  
Generator EPA ID: CAD047903927  
Shipment Date: 2017-07-21  
Manifest Number: 010981044FLE  
Line Number: 5  
Method Code: H061  
Quantity Tons: 0.11950  
Quantity Waste: 239.000000  
Quantity Unit: P  
Number of Containers: 1  
Type of Container: NULL  
Quantity Type: NULL  
Federal Code: D001

Year: 2018  
EM Manifest ID: 010981044FLE20170721\_D\_1  
Generator EPA ID: CAD047903927  
Shipment Date: 2017-07-21  
Manifest Number: 010981044FLE  
Line Number: 5  
Method Code: H061  
Quantity Tons: 0.11950  
Quantity Waste: 239.000000  
Quantity Unit: P  
Number of Containers: 1  
Type of Container: NULL  
Quantity Type: NULL  
Federal Code: D035

Year: 2018  
EM Manifest ID: 010981044FLE20170721\_D\_1  
Generator EPA ID: CAD047903927  
Shipment Date: 2017-07-21  
Manifest Number: 010981044FLE  
Line Number: 6  
Method Code: H141  
Quantity Tons: 0.09450  
Quantity Waste: 189.000000  
Quantity Unit: P  
Number of Containers: 1  
Type of Container: NULL

Map ID  
Direction  
Distance  
Elevation

MAP FINDINGS

Site

Database(s)

EDR ID Number  
EPA ID Number

PRC-DE SOTO INTERNATIONAL INC (Continued)

1000183901

Quantity Type:	NULL
Federal Code:	D001
Year:	2018
EM Manifest ID:	010981044FLE20170721_D_1
Generator EPA ID:	CAD047903927
Shipment Date:	2017-07-21
Manifest Number:	010981044FLE
Line Number:	6
Method Code:	H141
Quantity Tons:	0.09450
Quantity Waste:	189.000000
Quantity Unit:	P
Number of Containers:	1
Type of Container:	NULL
Quantity Type:	NULL
Federal Code:	D004
Year:	2018
EM Manifest ID:	010981044FLE20170721_D_1
Generator EPA ID:	CAD047903927
Shipment Date:	2017-07-21
Manifest Number:	010981044FLE
Line Number:	6
Method Code:	H141
Quantity Tons:	0.09450
Quantity Waste:	189.000000
Quantity Unit:	P
Number of Containers:	1
Type of Container:	NULL
Quantity Type:	NULL
Federal Code:	D005
Year:	2018
EM Manifest ID:	010981044FLE20170721_D_1
Generator EPA ID:	CAD047903927
Shipment Date:	2017-07-21
Manifest Number:	010981044FLE
Line Number:	6
Method Code:	H141
Quantity Tons:	0.09450
Quantity Waste:	189.000000
Quantity Unit:	P
Number of Containers:	1
Type of Container:	NULL
Quantity Type:	NULL
Federal Code:	D007
Year:	2018
EM Manifest ID:	010981044FLE20170721_D_1
Generator EPA ID:	CAD047903927
Shipment Date:	2017-07-21
Manifest Number:	010981044FLE
Line Number:	6
Method Code:	H141
Quantity Tons:	0.09450
Quantity Waste:	189.000000

Map ID  
Direction  
Distance  
Elevation

MAP FINDINGS

Site

Database(s)

EDR ID Number  
EPA ID Number

**PRC-DE SOTO INTERNATIONAL INC (Continued)**

**1000183901**

Quantity Unit:	P
Number of Containers:	1
Type of Container:	NULL
Quantity Type:	NULL
Federal Code:	D008
Year:	2018
EM Manifest ID:	010981044FLE20170721_D_1
Generator EPA ID:	CAD047903927
Shipment Date:	2017-07-21
Manifest Number:	010981044FLE
Line Number:	7
Method Code:	H061
Quantity Tons:	0.24950
Quantity Waste:	499.000000
Quantity Unit:	P
Number of Containers:	2
Type of Container:	NULL
Quantity Type:	NULL
Federal Code:	D001
Year:	2018
EM Manifest ID:	010981044FLE20170721_D_1
Generator EPA ID:	CAD047903927
Shipment Date:	2017-07-21
Manifest Number:	010981044FLE
Line Number:	7
Method Code:	H061
Quantity Tons:	0.24950
Quantity Waste:	499.000000
Quantity Unit:	P
Number of Containers:	2
Type of Container:	NULL
Quantity Type:	NULL
Federal Code:	D007
Year:	2018
EM Manifest ID:	010981044FLE20170721_D_1
Generator EPA ID:	CAD047903927
Shipment Date:	2017-07-21
Manifest Number:	010981044FLE
Line Number:	7
Method Code:	H061
Quantity Tons:	0.24950
Quantity Waste:	499.000000
Quantity Unit:	P
Number of Containers:	2
Type of Container:	NULL
Quantity Type:	NULL
Federal Code:	D021
Year:	2018
EM Manifest ID:	010981044FLE20170721_D_1
Generator EPA ID:	CAD047903927
Shipment Date:	2017-07-21
Manifest Number:	010981044FLE
Line Number:	7

Map ID  
Direction  
Distance  
Elevation

MAP FINDINGS

Site

Database(s)

EDR ID Number  
EPA ID Number

**PRC-DE SOTO INTERNATIONAL INC (Continued)**

**1000183901**

Method Code: H061  
Quantity Tons: 0.24950  
Quantity Waste: 499.000000  
Quantity Unit: P  
Number of Containers: 2  
Type of Container: NULL  
Quantity Type: NULL  
Federal Code: F003

Year: 2018  
EM Manifest ID: 010981044FLE20170721\_D\_1  
Generator EPA ID: CAD047903927  
Shipment Date: 2017-07-21  
Manifest Number: 010981044FLE  
Line Number: 7  
Method Code: H061  
Quantity Tons: 0.24950  
Quantity Waste: 499.000000  
Quantity Unit: P  
Number of Containers: 2  
Type of Container: NULL  
Quantity Type: NULL  
Federal Code: F005

Year: 2018  
EM Manifest ID: 010981044FLE20170721\_D\_1  
Generator EPA ID: CAD047903927  
Shipment Date: 2017-07-21  
Manifest Number: 010981044FLE  
Line Number: 8  
Method Code: H061  
Quantity Tons: 0.01000  
Quantity Waste: 20.000000  
Quantity Unit: P  
Number of Containers: 1  
Type of Container: NULL  
Quantity Type: NULL  
Federal Code: D001

State:  
Year: 2018  
EM Manifest ID: 010981044FLE20170721\_D\_1  
Generator EPA ID: CAD047903927  
Shipment Date: 2017-07-21  
Manifest Number: 010981044FLE  
Line Number: 1  
Method Code: H061  
Quantity Tons: 0.37250  
Quantity Waste: 745.000000  
Quantity Unit: P  
Number of Containers: 3  
Type of Container: NULL  
Quantity Type: NULL  
State Code: 352

Year: 2018  
EM Manifest ID: 010981044FLE20170721\_D\_1

Map ID  
Direction  
Distance  
Elevation

MAP FINDINGS

Site

Database(s)

EDR ID Number  
EPA ID Number

**PRC-DE SOTO INTERNATIONAL INC (Continued)**

**1000183901**

Generator EPA ID:	CAD047903927
Shipment Date:	2017-07-21
Manifest Number:	010981044FLE
Line Number:	2
Method Code:	H061
Quantity Tons:	0.14200
Quantity Waste:	284.000000
Quantity Unit:	P
Number of Containers:	1
Type of Container:	NULL
Quantity Type:	NULL
State Code:	343
Year:	2018
EM Manifest ID:	010981044FLE20170721_D_1
Generator EPA ID:	CAD047903927
Shipment Date:	2017-07-21
Manifest Number:	010981044FLE
Line Number:	3
Method Code:	H061
Quantity Tons:	0.09100
Quantity Waste:	182.000000
Quantity Unit:	P
Number of Containers:	1
Type of Container:	NULL
Quantity Type:	NULL
State Code:	331
Year:	2018
EM Manifest ID:	010981044FLE20170721_D_1
Generator EPA ID:	CAD047903927
Shipment Date:	2017-07-21
Manifest Number:	010981044FLE
Line Number:	4
Method Code:	H141
Quantity Tons:	0.13150
Quantity Waste:	263.000000
Quantity Unit:	P
Number of Containers:	1
Type of Container:	NULL
Quantity Type:	NULL
State Code:	343
Year:	2018
EM Manifest ID:	010981044FLE20170721_D_1
Generator EPA ID:	CAD047903927
Shipment Date:	2017-07-21
Manifest Number:	010981044FLE
Line Number:	5
Method Code:	H061
Quantity Tons:	0.11950
Quantity Waste:	239.000000
Quantity Unit:	P
Number of Containers:	1
Type of Container:	NULL
Quantity Type:	NULL
State Code:	331

Map ID  
Direction  
Distance  
Elevation

MAP FINDINGS

Site

Database(s)

EDR ID Number  
EPA ID Number

**PRC-DE SOTO INTERNATIONAL INC (Continued)**

**1000183901**

Year: 2018  
EM Manifest ID: 010981044FLE20170721\_D\_1  
Generator EPA ID: CAD047903927  
Shipment Date: 2017-07-21  
Manifest Number: 010981044FLE  
Line Number: 6  
Method Code: H141  
Quantity Tons: 0.09450  
Quantity Waste: 189.000000  
Quantity Unit: P  
Number of Containers: 1  
Type of Container: NULL  
Quantity Type: NULL  
State Code: 342

Year: 2018  
EM Manifest ID: 010981044FLE20170721\_D\_1  
Generator EPA ID: CAD047903927  
Shipment Date: 2017-07-21  
Manifest Number: 010981044FLE  
Line Number: 7  
Method Code: H061  
Quantity Tons: 0.24950  
Quantity Waste: 499.000000  
Quantity Unit: P  
Number of Containers: 2  
Type of Container: NULL  
Quantity Type: NULL  
State Code: 343

Year: 2018  
EM Manifest ID: 010981044FLE20170721\_D\_1  
Generator EPA ID: CAD047903927  
Shipment Date: 2017-07-21  
Manifest Number: 010981044FLE  
Line Number: 8  
Method Code: H061  
Quantity Tons: 0.01000  
Quantity Waste: 20.000000  
Quantity Unit: P  
Number of Containers: 1  
Type of Container: NULL  
Quantity Type: NULL  
State Code: 513

Year: 2018  
EM Manifest ID: 010981044FLE20170721\_D\_1  
Generator EPA ID: CAD047903927  
Shipment Date: 2017-07-21  
Manifest Number: 010981044FLE  
Line Number: 9  
Method Code: H061  
Quantity Tons: 0.37100  
Quantity Waste: 742.000000  
Quantity Unit: P  
Number of Containers: 1  
Type of Container: NULL



Map ID  
Direction  
Distance  
Elevation

MAP FINDINGS

Site

Database(s)

EDR ID Number  
EPA ID Number

PRC-DE SOTO INTERNATIONAL INC (Continued)

1000183901

Quantity Type: NULL  
State Code: 331  
  
Year: 2018  
EM Manifest ID: 010981044FLE20170721\_D\_1  
Generator EPA ID: CAD047903927  
Shipment Date: 2017-07-21  
Manifest Number: 010981044FLE  
Line Number: 10  
Method Code: H061  
Quantity Tons: 0.06000  
Quantity Waste: 120.000000  
Quantity Unit: P  
Number of Containers: 1  
Type of Container: NULL  
Quantity Type: NULL  
State Code: 181

Year: 2018  
EM Manifest ID: 010981044FLE20170721\_D\_1  
Generator EPA ID: CAD047903927  
Shipment Date: 2017-07-21  
Manifest Number: 010981044FLE  
Line Number: 11  
Method Code: H061  
Quantity Tons: 0.02550  
Quantity Waste: 51.000000  
Quantity Unit: P  
Number of Containers: 4  
Type of Container: NULL  
Quantity Type: NULL  
State Code: 181

Additional Info:

Year: 2017  
Gen EPA ID: CAD047903927  
  
Shipment Date: 20171227  
Creation Date: 6/20/2018 18:31:41  
Receipt Date: 20180112  
Manifest ID: 006261522SKS  
Trans EPA ID: TXR000081205  
Trans Name: SAFETY-KLEEN SYSTEMS INC  
Trans 2 EPA ID: MAD039322250  
Trans 2 Name: CLEAN HARBORS  
TSDf EPA ID: CAD044429835  
Trans Name: CLEAN HARBORS OF WILMINGTON LLC  
TSDf Alt EPA ID: Not reported  
TSDf Alt Name: Not reported  
Waste Code Description: 212 - Oxygenated solvents (acetone, butanol, ethyl acetate, etc.  
RCRA Code: F003  
Meth Code: H141 - Storage, Bulking, And/Or Transfer Off Site--No Treatment/Reovery (H010-H129) Or (H131-H135)  
  
Quantity Tons: 0.0375  
Waste Quantity: 75  
Quantity Unit: P

Map ID  
Direction  
Distance  
Elevation

MAP FINDINGS

Site

Database(s)

EDR ID Number  
EPA ID Number

**PRC-DE SOTO INTERNATIONAL INC (Continued)**

**1000183901**

Additional Code 1:	D039
Additional Code 2:	D035
Additional Code 3:	D018
Additional Code 4:	D001
Additional Code 5:	Not reported
Shipment Date:	20171208
Creation Date:	9/28/2018 18:30:12
Receipt Date:	20171217
Manifest ID:	011504422FLE
Trans EPA ID:	NJD986607380
Trans Name:	MAUMEE EXPRESS INC
Trans 2 EPA ID:	ALR000007237
Trans 2 Name:	ACTION RESOURCES
TSDf EPA ID:	ARD981057870
Trans Name:	RINECO
TSDf Alt EPA ID:	Not reported
TSDf Alt Name:	Not reported
Waste Code Description:	331 - Off-specification, aged, or surplus organics
RCRA Code:	D002
Meth Code:	H141 - Storage, Bulking, And/Or Transfer Off Site--No Treatment/Reovery (H010-H129) Or (H131-H135)
Quantity Tons:	0.0905
Waste Quantity:	181
Quantity Unit:	P
Additional Code 1:	D001
Additional Code 2:	Not reported
Additional Code 3:	Not reported
Additional Code 4:	Not reported
Additional Code 5:	Not reported
Shipment Date:	20171208
Creation Date:	9/28/2018 18:30:12
Receipt Date:	20171217
Manifest ID:	011504422FLE
Trans EPA ID:	NJD986607380
Trans Name:	MAUMEE EXPRESS INC
Trans 2 EPA ID:	ALR000007237
Trans 2 Name:	ACTION RESOURCES
TSDf EPA ID:	ARD981057870
Trans Name:	RINECO
TSDf Alt EPA ID:	Not reported
TSDf Alt Name:	Not reported
Waste Code Description:	352 - Other organic solids
RCRA Code:	F003
Meth Code:	H061 - Fuel Blending Prior To Energy Recovery At Another Site
Quantity Tons:	0.5495
Waste Quantity:	1099
Quantity Unit:	P
Additional Code 1:	D035
Additional Code 2:	D007
Additional Code 3:	Not reported
Additional Code 4:	Not reported
Additional Code 5:	Not reported
Shipment Date:	20171208
Creation Date:	9/28/2018 18:30:12

Map ID  
Direction  
Distance  
Elevation

MAP FINDINGS

Site

Database(s)

EDR ID Number  
EPA ID Number

PRC-DE SOTO INTERNATIONAL INC (Continued)

1000183901

Receipt Date:	20171217
Manifest ID:	011504422FLE
Trans EPA ID:	NJD986607380
Trans Name:	MAUMEE EXPRESS INC
Trans 2 EPA ID:	ALR000007237
Trans 2 Name:	ACTION RESOURCES
TSDf EPA ID:	ARD981057870
Trans Name:	RINECO
TSDf Alt EPA ID:	Not reported
TSDf Alt Name:	Not reported
Waste Code Description:	343 - Unspecified organic liquid mixture
RCRA Code:	F005
Meth Code:	H061 - Fuel Blending Prior To Energy Recovery At Another Site
Quantity Tons:	0.181
Waste Quantity:	362
Quantity Unit:	P
Additional Code 1:	F003
Additional Code 2:	D035
Additional Code 3:	D001
Additional Code 4:	Not reported
Additional Code 5:	Not reported
Shipment Date:	20171208
Creation Date:	Not reported
Receipt Date:	Not reported
Manifest ID:	011504422FLE
Trans EPA ID:	NJD986607380
Trans Name:	MAUMEE EXPRESS INC
Trans 2 EPA ID:	ALR000007237
Trans 2 Name:	ACTION RESOURCES
TSDf EPA ID:	ARD981057870
Trans Name:	RINECO
TSDf Alt EPA ID:	Not reported
TSDf Alt Name:	Not reported
Waste Code Description:	131 - Aqueous solution (2 < pH < 12.5) containing reactive anions (azide, bromate, chlorate, cyanide, fluoride, hypochlorite, nitrite, perchlorate, and sulfide anions)
RCRA Code:	Not reported
Meth Code:	H061 - Fuel Blending Prior To Energy Recovery At Another Site
Quantity Tons:	0.428
Waste Quantity:	856
Quantity Unit:	P
Additional Code 1:	Not reported
Additional Code 2:	Not reported
Additional Code 3:	Not reported
Additional Code 4:	Not reported
Additional Code 5:	Not reported
Shipment Date:	20171208
Creation Date:	Not reported
Receipt Date:	Not reported
Manifest ID:	011504422FLE
Trans EPA ID:	NJD986607380
Trans Name:	MAUMEE EXPRESS INC
Trans 2 EPA ID:	ALR000007237
Trans 2 Name:	ACTION RESOURCES
TSDf EPA ID:	ARD981057870

Map ID  
Direction  
Distance  
Elevation

MAP FINDINGS

Site

Database(s)

EDR ID Number  
EPA ID Number

**PRC-DE SOTO INTERNATIONAL INC (Continued)**

**1000183901**

Trans Name:	RINECO
TSDF Alt EPA ID:	Not reported
TSDF Alt Name:	Not reported
Waste Code Description:	342 - Organic liquids with metals (see 121
RCRA Code:	D008
Meth Code:	H141 - Storage, Bulking, And/Or Transfer Off Site--No Treatment/Reovery (H010-H129) Or (H131-H135)
Quantity Tons:	0.0435
Waste Quantity:	87
Quantity Unit:	P
Additional Code 1:	D007
Additional Code 2:	D005
Additional Code 3:	D004
Additional Code 4:	D001
Additional Code 5:	Not reported
Shipment Date:	20171208
Creation Date:	10/16/2018 18:30:53
Receipt Date:	20171228
Manifest ID:	011504423FLE
Trans EPA ID:	NJD986607380
Trans Name:	MAUMEE EXPRESS INC
Trans 2 EPA ID:	ALR000007237
Trans 2 Name:	ACTION RESOURCES
TSDF EPA ID:	IND093219012
Trans Name:	HERITAGE ENVIRONMENTAL SVC INC-INDY (N05)
TSDF Alt EPA ID:	Not reported
TSDF Alt Name:	Not reported
Waste Code Description:	141 - Off-specification, aged, or surplus inorganics
RCRA Code:	D002
Meth Code:	H070 - Not reported
Quantity Tons:	0.02
Waste Quantity:	40
Quantity Unit:	P
Additional Code 1:	Not reported
Additional Code 2:	Not reported
Additional Code 3:	Not reported
Additional Code 4:	Not reported
Additional Code 5:	Not reported
Shipment Date:	20171208
Creation Date:	9/28/2018 18:30:12
Receipt Date:	20171217
Manifest ID:	011504422FLE
Trans EPA ID:	NJD986607380
Trans Name:	MAUMEE EXPRESS INC
Trans 2 EPA ID:	ALR000007237
Trans 2 Name:	ACTION RESOURCES
TSDF EPA ID:	ARD981057870
Trans Name:	RINECO
TSDF Alt EPA ID:	Not reported
TSDF Alt Name:	Not reported
Waste Code Description:	343 - Unspecified organic liquid mixture
RCRA Code:	F005
Meth Code:	H061 - Fuel Blending Prior To Energy Recovery At Another Site
Quantity Tons:	0.075
Waste Quantity:	150

Map ID  
Direction  
Distance  
Elevation

MAP FINDINGS

Site

Database(s)

EDR ID Number  
EPA ID Number

**PRC-DE SOTO INTERNATIONAL INC (Continued)**

**1000183901**

Quantity Unit: P  
Additional Code 1: F003  
Additional Code 2: D021  
Additional Code 3: D007  
Additional Code 4: D001  
Additional Code 5: Not reported

Shipment Date: 20171208  
Creation Date: Not reported  
Receipt Date: Not reported  
Manifest ID: 011504422FLE  
Trans EPA ID: NJD986607380  
Trans Name: MAUMEE EXPRESS INC  
Trans 2 EPA ID: ALR000007237  
Trans 2 Name: ACTION RESOURCES  
TSDf EPA ID: ARD981057870  
Trans Name: RINECO  
TSDf Alt EPA ID: Not reported  
TSDf Alt Name: Not reported  
Waste Code Description: 181 - Other inorganic solid waste Organics  
RCRA Code: Not reported  
Meth Code: H061 - Fuel Blending Prior To Energy Recovery At Another Site  
Quantity Tons: 0.005  
Waste Quantity: 10  
Quantity Unit: P  
Additional Code 1: Not reported  
Additional Code 2: Not reported  
Additional Code 3: Not reported  
Additional Code 4: Not reported  
Additional Code 5: Not reported

Shipment Date: 20171117  
Creation Date: 10/16/2018 18:30:53  
Receipt Date: 20171214  
Manifest ID: 011498983FLE  
Trans EPA ID: NJD986607380  
Trans Name: MAUMEE EXPRESS INC  
Trans 2 EPA ID: ALR000007237  
Trans 2 Name: ACTION  
TSDf EPA ID: OHD980613541  
Trans Name: HERITAGE-WTI INC  
TSDf Alt EPA ID: Not reported  
TSDf Alt Name: Not reported  
Waste Code Description: 551 - Laboratory waste chemicals 561 Detergent and soap  
RCRA Code: D002  
Meth Code: H040 - Incineration--Thermal Destruction Other Than Use As A Fuel  
Quantity Tons: 0.0055  
Waste Quantity: 11  
Quantity Unit: P  
Additional Code 1: D001  
Additional Code 2: Not reported  
Additional Code 3: Not reported  
Additional Code 4: Not reported  
Additional Code 5: Not reported

Additional Info:  
Year: 2016

Map ID  
Direction  
Distance  
Elevation

MAP FINDINGS

Site

Database(s)

EDR ID Number  
EPA ID Number

PRC-DE SOTO INTERNATIONAL INC (Continued)

1000183901

Gen EPA ID:	CAD047903927
Shipment Date:	20151218
Creation Date:	9/21/2016 18:30:44
Receipt Date:	20151222
Manifest ID:	008940653FLE
Trans EPA ID:	NJD986607380
Trans Name:	MAUMEE EXPRESS INC
Trans 2 EPA ID:	ALR000007237
Trans 2 Name:	ACTION RESOURCES
TSDf EPA ID:	ARD981057870
Trans Name:	RINECO
TSDf Alt EPA ID:	Not reported
TSDf Alt Name:	Not reported
Waste Code Description:	331 - Off-specification, aged, or surplus organics
RCRA Code:	Not reported
Meth Code:	H141 - Storage, Bulking, And/Or Transfer Off Site--No Treatment/Reovery (H010-H129) Or (H131-H135)
Quantity Tons:	0.099
Waste Quantity:	30
Quantity Unit:	G
Additional Code 1:	Not reported
Additional Code 2:	Not reported
Additional Code 3:	Not reported
Additional Code 4:	Not reported
Additional Code 5:	Not reported
Shipment Date:	20151218
Creation Date:	9/21/2016 18:30:44
Receipt Date:	20151222
Manifest ID:	008940653FLE
Trans EPA ID:	NJD986607380
Trans Name:	MAUMEE EXPRESS INC
Trans 2 EPA ID:	ALR000007237
Trans 2 Name:	ACTION RESOURCES
TSDf EPA ID:	ARD981057870
Trans Name:	RINECO
TSDf Alt EPA ID:	Not reported
TSDf Alt Name:	Not reported
Waste Code Description:	331 - Off-specification, aged, or surplus organics
RCRA Code:	Not reported
Meth Code:	H061 - Fuel Blending Prior To Energy Recovery At Another Site
Quantity Tons:	0.066
Waste Quantity:	20
Quantity Unit:	G
Additional Code 1:	Not reported
Additional Code 2:	Not reported
Additional Code 3:	Not reported
Additional Code 4:	Not reported
Additional Code 5:	Not reported
Shipment Date:	20151218
Creation Date:	9/21/2016 18:30:44
Receipt Date:	20151222
Manifest ID:	008940653FLE
Trans EPA ID:	NJD986607380
Trans Name:	MAUMEE EXPRESS INC

Map ID  
Direction  
Distance  
Elevation

MAP FINDINGS

Site

Database(s)

EDR ID Number  
EPA ID Number

**PRC-DE SOTO INTERNATIONAL INC (Continued)**

**1000183901**

Trans 2 EPA ID: ALR000007237  
Trans 2 Name: ACTION RESOURCES  
TSDf EPA ID: ARD981057870  
Trans Name: RINECO  
TSDf Alt EPA ID: Not reported  
TSDf Alt Name: Not reported  
Waste Code Description: 331 - Off-specification, aged, or surplus organics  
RCRA Code: D002  
Meth Code: H061 - Fuel Blending Prior To Energy Recovery At Another Site  
Quantity Tons: 0.165  
Waste Quantity: 50  
Quantity Unit: G  
Additional Code 1: D001  
Additional Code 2: Not reported  
Additional Code 3: Not reported  
Additional Code 4: Not reported  
Additional Code 5: Not reported

Shipment Date: 20151218  
Creation Date: 10/14/2016 18:31:45  
Receipt Date: 20151222  
Manifest ID: 008930678FLE  
Trans EPA ID: NJD986607380  
Trans Name: MAUMEE EXPRESS INC  
Trans 2 EPA ID: ALR000007237  
Trans 2 Name: ACTION RESOURCES  
TSDf EPA ID: ARD981057870  
Trans Name: RINECO  
TSDf Alt EPA ID: Not reported  
TSDf Alt Name: Not reported  
Waste Code Description: 343 - Unspecified organic liquid mixture  
RCRA Code: D035  
Meth Code: H141 - Storage, Bulking, And/Or Transfer Off Site--No Treatment/Reovery (H010-H129) Or (H131-H135)  
Quantity Tons: 0.102  
Waste Quantity: 30  
Quantity Unit: G  
Additional Code 1: D001  
Additional Code 2: Not reported  
Additional Code 3: Not reported  
Additional Code 4: Not reported  
Additional Code 5: Not reported

Shipment Date: 20151218  
Creation Date: 9/21/2016 18:30:44  
Receipt Date: 20151222  
Manifest ID: 008940653FLE  
Trans EPA ID: NJD986607380  
Trans Name: MAUMEE EXPRESS INC  
Trans 2 EPA ID: ALR000007237  
Trans 2 Name: ACTION RESOURCES  
TSDf EPA ID: ARD981057870  
Trans Name: RINECO  
TSDf Alt EPA ID: Not reported  
TSDf Alt Name: Not reported  
Waste Code Description: 181 - Other inorganic solid waste Organics  
RCRA Code: Not reported

Map ID  
Direction  
Distance  
Elevation

MAP FINDINGS

Site

Database(s)

EDR ID Number  
EPA ID Number

PRC-DE SOTO INTERNATIONAL INC (Continued)

1000183901

Meth Code: H061 - Fuel Blending Prior To Energy Recovery At Another Site  
Quantity Tons: 0.015  
Waste Quantity: 30  
Quantity Unit: P  
Additional Code 1: Not reported  
Additional Code 2: Not reported  
Additional Code 3: Not reported  
Additional Code 4: Not reported  
Additional Code 5: Not reported

Shipment Date: 20151218  
Creation Date: 10/14/2016 18:31:45  
Receipt Date: 20151222  
Manifest ID: 008930678FLE  
Trans EPA ID: NJD986607380  
Trans Name: MAUMEE EXPRESS INC  
Trans 2 EPA ID: ALR000007237  
Trans 2 Name: ACTION RESOURCES  
TSDf EPA ID: ARD981057870  
Trans Name: RINECO  
TSDf Alt EPA ID: Not reported  
TSDf Alt Name: Not reported  
Waste Code Description: 331 - Off-specification, aged, or surplus organics  
RCRA Code: D002

Meth Code: H061 - Fuel Blending Prior To Energy Recovery At Another Site  
Quantity Tons: 0.05  
Waste Quantity: 100  
Quantity Unit: P  
Additional Code 1: D001  
Additional Code 2: Not reported  
Additional Code 3: Not reported  
Additional Code 4: Not reported  
Additional Code 5: Not reported

Shipment Date: 20151218  
Creation Date: 10/14/2016 18:31:45  
Receipt Date: 20151222  
Manifest ID: 008930678FLE  
Trans EPA ID: NJD986607380  
Trans Name: MAUMEE EXPRESS INC  
Trans 2 EPA ID: ALR000007237  
Trans 2 Name: ACTION RESOURCES  
TSDf EPA ID: ARD981057870  
Trans Name: RINECO  
TSDf Alt EPA ID: Not reported  
TSDf Alt Name: Not reported  
Waste Code Description: 352 - Other organic solids  
RCRA Code: F003

Meth Code: H061 - Fuel Blending Prior To Energy Recovery At Another Site  
Quantity Tons: 1.8  
Waste Quantity: 3600  
Quantity Unit: P  
Additional Code 1: D035  
Additional Code 2: D007  
Additional Code 3: Not reported  
Additional Code 4: Not reported  
Additional Code 5: Not reported



Map ID  
Direction  
Distance  
Elevation

MAP FINDINGS

Site

Database(s)

EDR ID Number  
EPA ID Number

**PRC-DE SOTO INTERNATIONAL INC (Continued)**

**1000183901**

Shipment Date: 20151218  
Creation Date: 10/14/2016 18:31:45  
Receipt Date: 20151222  
Manifest ID: 008930678FLE  
Trans EPA ID: NJD986607380  
Trans Name: MAUMEE EXPRESS INC  
Trans 2 EPA ID: ALR000007237  
Trans 2 Name: ACTION RESOURCES  
TSDf EPA ID: ARD981057870  
Trans Name: RINECO  
TSDf Alt EPA ID: Not reported  
TSDf Alt Name: Not reported  
Waste Code Description: 343 - Unspecified organic liquid mixture  
RCRA Code: F005  
Meth Code: H061 - Fuel Blending Prior To Energy Recovery At Another Site  
Quantity Tons: 0.374  
Waste Quantity: 110  
Quantity Unit: G  
Additional Code 1: F003  
Additional Code 2: D035  
Additional Code 3: D001  
Additional Code 4: Not reported  
Additional Code 5: Not reported

Shipment Date: 20151218  
Creation Date: Not reported  
Receipt Date: Not reported  
Manifest ID: 008930678FLE  
Trans EPA ID: NJD986607380  
Trans Name: MAUMEE EXPRESS INC  
Trans 2 EPA ID: ALR000007237  
Trans 2 Name: ACTION RESOURCES  
TSDf EPA ID: ARD981057870  
Trans Name: RINECO  
TSDf Alt EPA ID: Not reported  
TSDf Alt Name: Not reported  
Waste Code Description: 331 - Off-specification, aged, or surplus organics  
RCRA Code: D035  
Meth Code: H061 - Fuel Blending Prior To Energy Recovery At Another Site  
Quantity Tons: 0.099  
Waste Quantity: 30  
Quantity Unit: G  
Additional Code 1: D001  
Additional Code 2: Not reported  
Additional Code 3: Not reported  
Additional Code 4: Not reported  
Additional Code 5: Not reported

Shipment Date: 20151130  
Creation Date: 2/9/2016 22:16:04  
Receipt Date: 20151214  
Manifest ID: 005095964SKS  
Trans EPA ID: TXR000081205  
Trans Name: SAFETY-KLEEN SYSTEMS INC  
Trans 2 EPA ID: Not reported  
Trans 2 Name: Not reported  
TSDf EPA ID: CAD044429835

Map ID  
Direction  
Distance  
Elevation

MAP FINDINGS

Site

Database(s)

EDR ID Number  
EPA ID Number

**PRC-DE SOTO INTERNATIONAL INC (Continued)**

**1000183901**

Trans Name: CLEAN HARBORS WILMINGTON LLC  
TSDf Alt EPA ID: Not reported  
TSDf Alt Name: Not reported  
Waste Code Description: 212 - Oxygenated solvents (acetone, butanol, ethyl acetate, etc.  
RCRA Code: F003  
Meth Code: H141 - Storage, Bulking, And/Or Transfer Off Site--No Treatment/Reovery (H010-H129) Or (H131-H135)  
Quantity Tons: 0.0125  
Waste Quantity: 25  
Quantity Unit: P  
Additional Code 1: D039  
Additional Code 2: D035  
Additional Code 3: D018  
Additional Code 4: D001  
Additional Code 5: Not reported

Additional Info:

Year: 2015  
Gen EPA ID: CAD047903927

Shipment Date: 20151218  
Creation Date: 9/21/2016 18:30:44  
Receipt Date: 20151222  
Manifest ID: 008940653FLE  
Trans EPA ID: NJD986607380  
Trans Name: MAUMEE EXPRESS INC  
Trans 2 EPA ID: ALR000007237  
Trans 2 Name: ACTION RESOURCES  
TSDf EPA ID: ARD981057870  
Trans Name: RINECO  
TSDf Alt EPA ID: Not reported  
TSDf Alt Name: Not reported  
Waste Code Description: 331 - Off-specification, aged, or surplus organics  
RCRA Code: D002  
Meth Code: H061 - Fuel Blending Prior To Energy Recovery At Another Site  
Quantity Tons: 0.165  
Waste Quantity: 50  
Quantity Unit: G  
Additional Code 1: D001  
Additional Code 2: Not reported  
Additional Code 3: Not reported  
Additional Code 4: Not reported  
Additional Code 5: Not reported

Shipment Date: 20151218  
Creation Date: 9/21/2016 18:30:44  
Receipt Date: 20151222  
Manifest ID: 008940653FLE  
Trans EPA ID: NJD986607380  
Trans Name: MAUMEE EXPRESS INC  
Trans 2 EPA ID: ALR000007237  
Trans 2 Name: ACTION RESOURCES  
TSDf EPA ID: ARD981057870  
Trans Name: RINECO  
TSDf Alt EPA ID: Not reported  
TSDf Alt Name: Not reported  
Waste Code Description: 331 - Off-specification, aged, or surplus organics

Map ID  
Direction  
Distance  
Elevation

MAP FINDINGS

Site

Database(s)

EDR ID Number  
EPA ID Number

PRC-DE SOTO INTERNATIONAL INC (Continued)

1000183901

RCRA Code: Not reported  
Meth Code: H061 - Fuel Blending Prior To Energy Recovery At Another Site  
Quantity Tons: 0.066  
Waste Quantity: 20  
Quantity Unit: G  
Additional Code 1: Not reported  
Additional Code 2: Not reported  
Additional Code 3: Not reported  
Additional Code 4: Not reported  
Additional Code 5: Not reported

Shipment Date: 20151218  
Creation Date: Not reported  
Receipt Date: Not reported  
Manifest ID: 008930678FLE  
Trans EPA ID: NJD986607380  
Trans Name: MAUMEE EXPRESS INC  
Trans 2 EPA ID: ALR000007237  
Trans 2 Name: ACTION RESOURCES  
TSDf EPA ID: ARD981057870  
Trans Name: RINECO  
TSDf Alt EPA ID: Not reported  
TSDf Alt Name: Not reported  
Waste Code Description: 331 - Off-specification, aged, or surplus organics  
RCRA Code: D035  
Meth Code: H061 - Fuel Blending Prior To Energy Recovery At Another Site  
Quantity Tons: 0.099  
Waste Quantity: 30  
Quantity Unit: G  
Additional Code 1: D001  
Additional Code 2: Not reported  
Additional Code 3: Not reported  
Additional Code 4: Not reported  
Additional Code 5: Not reported

Shipment Date: 20151218  
Creation Date: 10/14/2016 18:31:45  
Receipt Date: 20151222  
Manifest ID: 008930678FLE  
Trans EPA ID: NJD986607380  
Trans Name: MAUMEE EXPRESS INC  
Trans 2 EPA ID: ALR000007237  
Trans 2 Name: ACTION RESOURCES  
TSDf EPA ID: ARD981057870  
Trans Name: RINECO  
TSDf Alt EPA ID: Not reported  
TSDf Alt Name: Not reported  
Waste Code Description: 343 - Unspecified organic liquid mixture  
RCRA Code: D035  
Meth Code: H141 - Storage, Bulking, And/Or Transfer Off Site--No Treatment/Reovery (H010-H129) Or (H131-H135)  
Quantity Tons: 0.102  
Waste Quantity: 30  
Quantity Unit: G  
Additional Code 1: D001  
Additional Code 2: Not reported  
Additional Code 3: Not reported

Map ID  
Direction  
Distance  
Elevation

MAP FINDINGS

Site

Database(s)

EDR ID Number  
EPA ID Number

**PRC-DE SOTO INTERNATIONAL INC (Continued)**

**1000183901**

Additional Code 4:	Not reported
Additional Code 5:	Not reported
Shipment Date:	20151218
Creation Date:	10/14/2016 18:31:45
Receipt Date:	20151222
Manifest ID:	008930678FLE
Trans EPA ID:	NJD986607380
Trans Name:	MAUMEE EXPRESS INC
Trans 2 EPA ID:	ALR000007237
Trans 2 Name:	ACTION RESOURCES
TSDf EPA ID:	ARD981057870
Trans Name:	RINECO
TSDf Alt EPA ID:	Not reported
TSDf Alt Name:	Not reported
Waste Code Description:	343 - Unspecified organic liquid mixture
RCRA Code:	F005
Meth Code:	H061 - Fuel Blending Prior To Energy Recovery At Another Site
Quantity Tons:	0.374
Waste Quantity:	110
Quantity Unit:	G
Additional Code 1:	F003
Additional Code 2:	D035
Additional Code 3:	D001
Additional Code 4:	Not reported
Additional Code 5:	Not reported
Shipment Date:	20151218
Creation Date:	10/14/2016 18:31:45
Receipt Date:	20151222
Manifest ID:	008930678FLE
Trans EPA ID:	NJD986607380
Trans Name:	MAUMEE EXPRESS INC
Trans 2 EPA ID:	ALR000007237
Trans 2 Name:	ACTION RESOURCES
TSDf EPA ID:	ARD981057870
Trans Name:	RINECO
TSDf Alt EPA ID:	Not reported
TSDf Alt Name:	Not reported
Waste Code Description:	331 - Off-specification, aged, or surplus organics
RCRA Code:	D002
Meth Code:	H061 - Fuel Blending Prior To Energy Recovery At Another Site
Quantity Tons:	0.05
Waste Quantity:	100
Quantity Unit:	P
Additional Code 1:	D001
Additional Code 2:	Not reported
Additional Code 3:	Not reported
Additional Code 4:	Not reported
Additional Code 5:	Not reported
Shipment Date:	20151218
Creation Date:	10/14/2016 18:31:45
Receipt Date:	20151222
Manifest ID:	008930678FLE
Trans EPA ID:	NJD986607380
Trans Name:	MAUMEE EXPRESS INC

Map ID  
Direction  
Distance  
Elevation

MAP FINDINGS

Site

Database(s)

EDR ID Number  
EPA ID Number

PRC-DE SOTO INTERNATIONAL INC (Continued)

1000183901

Trans 2 EPA ID: ALR000007237  
Trans 2 Name: ACTION RESOURCES  
TSDf EPA ID: ARD981057870  
Trans Name: RINECO  
TSDf Alt EPA ID: Not reported  
TSDf Alt Name: Not reported  
Waste Code Description: 352 - Other organic solids  
RCRA Code: F003  
Meth Code: H061 - Fuel Blending Prior To Energy Recovery At Another Site  
Quantity Tons: 1.8  
Waste Quantity: 3600  
Quantity Unit: P  
Additional Code 1: D035  
Additional Code 2: D007  
Additional Code 3: Not reported  
Additional Code 4: Not reported  
Additional Code 5: Not reported

Shipment Date: 20151218  
Creation Date: 9/21/2016 18:30:44  
Receipt Date: 20151222  
Manifest ID: 008940653FLE  
Trans EPA ID: NJD986607380  
Trans Name: MAUMEE EXPRESS INC  
Trans 2 EPA ID: ALR000007237  
Trans 2 Name: ACTION RESOURCES  
TSDf EPA ID: ARD981057870  
Trans Name: RINECO  
TSDf Alt EPA ID: Not reported  
TSDf Alt Name: Not reported  
Waste Code Description: 181 - Other inorganic solid waste Organics  
RCRA Code: Not reported  
Meth Code: H061 - Fuel Blending Prior To Energy Recovery At Another Site  
Quantity Tons: 0.015  
Waste Quantity: 30  
Quantity Unit: P  
Additional Code 1: Not reported  
Additional Code 2: Not reported  
Additional Code 3: Not reported  
Additional Code 4: Not reported  
Additional Code 5: Not reported

Shipment Date: 20151218  
Creation Date: 9/21/2016 18:30:44  
Receipt Date: 20151222  
Manifest ID: 008940653FLE  
Trans EPA ID: NJD986607380  
Trans Name: MAUMEE EXPRESS INC  
Trans 2 EPA ID: ALR000007237  
Trans 2 Name: ACTION RESOURCES  
TSDf EPA ID: ARD981057870  
Trans Name: RINECO  
TSDf Alt EPA ID: Not reported  
TSDf Alt Name: Not reported  
Waste Code Description: 331 - Off-specification, aged, or surplus organics  
RCRA Code: Not reported  
Meth Code: H141 - Storage, Bulking, And/Or Transfer Off Site--No

Map ID  
Direction  
Distance  
Elevation

MAP FINDINGS

Site

Database(s)

EDR ID Number  
EPA ID Number

**PRC-DE SOTO INTERNATIONAL INC (Continued)**

**1000183901**

Quantity Tons:	Treatment/Reovery (H010-H129) Or (H131-H135) 0.099
Waste Quantity:	30
Quantity Unit:	G
Additional Code 1:	Not reported
Additional Code 2:	Not reported
Additional Code 3:	Not reported
Additional Code 4:	Not reported
Additional Code 5:	Not reported
Shipment Date:	20151130
Creation Date:	2/9/2016 22:16:04
Receipt Date:	20151214
Manifest ID:	005095964SKS
Trans EPA ID:	TXR000081205
Trans Name:	SAFETY-KLEEN SYSTEMS INC
Trans 2 EPA ID:	Not reported
Trans 2 Name:	Not reported
TSDf EPA ID:	CAD044429835
Trans Name:	CLEAN HARBORS WILMINGTON LLC
TSDf Alt EPA ID:	Not reported
TSDf Alt Name:	Not reported
Waste Code Description:	212 - Oxygenated solvents (acetone, butanol, ethyl acetate, etc.
RCRA Code:	F003
Meth Code:	H141 - Storage, Bulking, And/Or Transfer Off Site--No Treatment/Reovery (H010-H129) Or (H131-H135)
Quantity Tons:	0.0125
Waste Quantity:	25
Quantity Unit:	P
Additional Code 1:	D039
Additional Code 2:	D035
Additional Code 3:	D018
Additional Code 4:	D001
Additional Code 5:	Not reported
Additional Info:	
Year:	2014
Gen EPA ID:	CAD047903927
Shipment Date:	20141219
Creation Date:	6/25/2015 22:16:11
Receipt Date:	20141230
Manifest ID:	007893545FLE
Trans EPA ID:	NJD986607380
Trans Name:	MAUMEE EXPRESS INC
Trans 2 EPA ID:	Not reported
Trans 2 Name:	Not reported
TSDf EPA ID:	ARD981057870
Trans Name:	RINECO
TSDf Alt EPA ID:	Not reported
TSDf Alt Name:	Not reported
Waste Code Description:	- Not reported
RCRA Code:	Not reported
Meth Code:	H061 - Fuel Blending Prior To Energy Recovery At Another Site
Quantity Tons:	Not reported
Waste Quantity:	Not reported
Quantity Unit:	Not reported

Map ID  
Direction  
Distance  
Elevation

MAP FINDINGS

Site

Database(s)

EDR ID Number  
EPA ID Number

**PRC-DE SOTO INTERNATIONAL INC (Continued)**

**1000183901**

Additional Code 1:	Not reported
Additional Code 2:	Not reported
Additional Code 3:	Not reported
Additional Code 4:	Not reported
Additional Code 5:	Not reported
Shipment Date:	20141219
Creation Date:	6/25/2015 22:16:11
Receipt Date:	20141230
Manifest ID:	007893545FLE
Trans EPA ID:	NJD986607380
Trans Name:	MAUMEE EXPRESS INC
Trans 2 EPA ID:	Not reported
Trans 2 Name:	Not reported
TSDf EPA ID:	ARD981057870
Trans Name:	RINECO
TSDf Alt EPA ID:	Not reported
TSDf Alt Name:	Not reported
Waste Code Description:	343 - Unspecified organic liquid mixture
RCRA Code:	F005
Meth Code:	H061 - Fuel Blending Prior To Energy Recovery At Another Site
Quantity Tons:	0.187
Waste Quantity:	55
Quantity Unit:	G
Additional Code 1:	F003
Additional Code 2:	D035
Additional Code 3:	D007
Additional Code 4:	D001
Additional Code 5:	Not reported
Shipment Date:	20141219
Creation Date:	Not reported
Receipt Date:	Not reported
Manifest ID:	007893545FLE
Trans EPA ID:	NJD986607380
Trans Name:	MAUMEE EXPRESS INC
Trans 2 EPA ID:	Not reported
Trans 2 Name:	Not reported
TSDf EPA ID:	ARD981057870
Trans Name:	RINECO
TSDf Alt EPA ID:	Not reported
TSDf Alt Name:	Not reported
Waste Code Description:	- Not reported
RCRA Code:	Not reported
Meth Code:	H061 - Fuel Blending Prior To Energy Recovery At Another Site
Quantity Tons:	Not reported
Waste Quantity:	Not reported
Quantity Unit:	Not reported
Additional Code 1:	Not reported
Additional Code 2:	Not reported
Additional Code 3:	Not reported
Additional Code 4:	Not reported
Additional Code 5:	Not reported
Shipment Date:	20141219
Creation Date:	6/25/2015 22:16:11
Receipt Date:	20141230

Map ID  
Direction  
Distance  
Elevation

MAP FINDINGS

Site

Database(s)

EDR ID Number  
EPA ID Number

**PRC-DE SOTO INTERNATIONAL INC (Continued)**

**1000183901**

Manifest ID: 007893545FLE  
Trans EPA ID: NJD986607380  
Trans Name: MAUMEE EXPRESS INC  
Trans 2 EPA ID: Not reported  
Trans 2 Name: Not reported  
TSDf EPA ID: ARD981057870  
Trans Name: RINECO  
TSDf Alt EPA ID: Not reported  
TSDf Alt Name: Not reported  
Waste Code Description: - Not reported  
RCRA Code: Not reported  
Meth Code: H141 - Storage, Bulking, And/Or Transfer Off Site--No Treatment/Reovery (H010-H129) Or (H131-H135)  
  
Quantity Tons: Not reported  
Waste Quantity: Not reported  
Quantity Unit: Not reported  
Additional Code 1: Not reported  
Additional Code 2: Not reported  
Additional Code 3: Not reported  
Additional Code 4: Not reported  
Additional Code 5: Not reported  
  
Shipment Date: 20141219  
Creation Date: 6/25/2015 22:16:11  
Receipt Date: 20141230  
Manifest ID: 007893545FLE  
Trans EPA ID: NJD986607380  
Trans Name: MAUMEE EXPRESS INC  
Trans 2 EPA ID: Not reported  
Trans 2 Name: Not reported  
TSDf EPA ID: ARD981057870  
Trans Name: RINECO  
TSDf Alt EPA ID: Not reported  
TSDf Alt Name: Not reported  
Waste Code Description: 352 - Other organic solids  
RCRA Code: F003  
Meth Code: H061 - Fuel Blending Prior To Energy Recovery At Another Site  
Quantity Tons: 0.735  
Waste Quantity: 1470  
Quantity Unit: P  
Additional Code 1: D035  
Additional Code 2: D007  
Additional Code 3: Not reported  
Additional Code 4: Not reported  
Additional Code 5: Not reported  
  
Shipment Date: 20141121  
Creation Date: 6/26/2015 22:15:41  
Receipt Date: 20141205  
Manifest ID: 007893378FLE  
Trans EPA ID: NJD986607380  
Trans Name: MAUMEE EXPRESS INC  
Trans 2 EPA ID: Not reported  
Trans 2 Name: Not reported  
TSDf EPA ID: ARD981057870  
Trans Name: RINECO  
TSDf Alt EPA ID: Not reported



Map ID  
Direction  
Distance  
Elevation

MAP FINDINGS

Site

Database(s)

EDR ID Number  
EPA ID Number

**PRC-DE SOTO INTERNATIONAL INC (Continued)**

**1000183901**

TSDF Alt Name: Not reported  
Waste Code Description: 181 - Other inorganic solid waste Organics  
RCRA Code: Not reported  
Meth Code: H061 - Fuel Blending Prior To Energy Recovery At Another Site  
Quantity Tons: 0.1  
Waste Quantity: 200  
Quantity Unit: P  
Additional Code 1: Not reported  
Additional Code 2: Not reported  
Additional Code 3: Not reported  
Additional Code 4: Not reported  
Additional Code 5: Not reported

Shipment Date: 20141121  
Creation Date: 6/26/2015 22:15:41  
Receipt Date: 20141205  
Manifest ID: 007893378FLE  
Trans EPA ID: NJD986607380  
Trans Name: MAUMEE EXPRESS INC  
Trans 2 EPA ID: Not reported  
Trans 2 Name: Not reported  
TSDF EPA ID: ARD981057870  
Trans Name: RINECO  
TSDF Alt EPA ID: Not reported  
TSDF Alt Name: Not reported  
Waste Code Description: 331 - Off-specification, aged, or surplus organics  
RCRA Code: D007  
Meth Code: H141 - Storage, Bulking, And/Or Transfer Off Site--No Treatment/Reovery (H010-H129) Or (H131-H135)  
Quantity Tons: 0.1  
Waste Quantity: 200  
Quantity Unit: P  
Additional Code 1: Not reported  
Additional Code 2: Not reported  
Additional Code 3: Not reported  
Additional Code 4: Not reported  
Additional Code 5: Not reported

Shipment Date: 20141121  
Creation Date: 4/1/2015 22:15:06  
Receipt Date: 20141215  
Manifest ID: 007156804FLE  
Trans EPA ID: NJD986607380  
Trans Name: MAUMEE EXPRESS INC  
Trans 2 EPA ID: OKD981588791  
Trans 2 Name: TRIAD TRANSPORT  
TSDF EPA ID: ARD069748192  
Trans Name: CLEAN HARBORS EL DORADO LLC  
TSDF Alt EPA ID: Not reported  
TSDF Alt Name: Not reported  
Waste Code Description: 343 - Unspecified organic liquid mixture  
RCRA Code: D001  
Meth Code: H040 - Incineration--Thermal Destruction Other Than Use As A Fuel  
Quantity Tons: 0.05  
Waste Quantity: 100  
Quantity Unit: P  
Additional Code 1: Not reported

Map ID  
Direction  
Distance  
Elevation

MAP FINDINGS

Site

Database(s)

EDR ID Number  
EPA ID Number

**PRC-DE SOTO INTERNATIONAL INC (Continued)**

**1000183901**

Additional Code 2:	Not reported
Additional Code 3:	Not reported
Additional Code 4:	Not reported
Additional Code 5:	Not reported
Shipment Date:	20141121
Creation Date:	5/11/2015 22:15:07
Receipt Date:	20141205
Manifest ID:	007157575FLE
Trans EPA ID:	NJD986607380
Trans Name:	MAUMEE EXPRESS INC
Trans 2 EPA ID:	Not reported
Trans 2 Name:	Not reported
TSDf EPA ID:	ARD981057870
Trans Name:	RINECO
TSDf Alt EPA ID:	Not reported
TSDf Alt Name:	Not reported
Waste Code Description:	331 - Off-specification, aged, or surplus organics
RCRA Code:	D002
Meth Code:	H061 - Fuel Blending Prior To Energy Recovery At Another Site
Quantity Tons:	0.075
Waste Quantity:	150
Quantity Unit:	P
Additional Code 1:	D001
Additional Code 2:	Not reported
Additional Code 3:	Not reported
Additional Code 4:	Not reported
Additional Code 5:	Not reported
Shipment Date:	20141121
Creation Date:	5/11/2015 22:15:07
Receipt Date:	20141205
Manifest ID:	007157575FLE
Trans EPA ID:	NJD986607380
Trans Name:	MAUMEE EXPRESS INC
Trans 2 EPA ID:	Not reported
Trans 2 Name:	Not reported
TSDf EPA ID:	ARD981057870
Trans Name:	RINECO
TSDf Alt EPA ID:	Not reported
TSDf Alt Name:	Not reported
Waste Code Description:	343 - Unspecified organic liquid mixture
RCRA Code:	D035
Meth Code:	H141 - Storage, Bulking, And/Or Transfer Off Site--No Treatment/Reovery (H010-H129) Or (H131-H135)
Quantity Tons:	0.1
Waste Quantity:	200
Quantity Unit:	P
Additional Code 1:	D001
Additional Code 2:	Not reported
Additional Code 3:	Not reported
Additional Code 4:	Not reported
Additional Code 5:	Not reported
Additional Info:	
Year:	2013
Gen EPA ID:	CAD047903927

Map ID  
Direction  
Distance  
Elevation

MAP FINDINGS

Site

Database(s)

EDR ID Number  
EPA ID Number

**PRC-DE SOTO INTERNATIONAL INC (Continued)**

**1000183901**

Shipment Date: 20131223  
Creation Date: 5/14/2014 22:15:01  
Receipt Date: 20131231  
Manifest ID: 003961172SKS  
Trans EPA ID: TXR000081205  
Trans Name: SAFETY-KLEEN SYSTEMS INC  
Trans 2 EPA ID: Not reported  
Trans 2 Name: Not reported  
TSDf EPA ID: CAT000613893  
Trans Name: SAFETY-KLEEN SYSTEMS INC  
TSDf Alt EPA ID: Not reported  
TSDf Alt Name: Not reported  
Waste Code Description: 212 - Oxygenated solvents (acetone, butanol, ethyl acetate, etc.  
RCRA Code: F003  
Meth Code: H141 - Storage, Bulking, And/Or Transfer Off Site--No Treatment/Reovery (H010-H129) Or (H131-H135)  
  
Quantity Tons: 0.0125  
Waste Quantity: 25  
Quantity Unit: P  
Additional Code 1: D039  
Additional Code 2: D035  
Additional Code 3: D018  
Additional Code 4: D001  
Additional Code 5: Not reported  
  
Shipment Date: 20131220  
Creation Date: 5/17/2014 22:15:09  
Receipt Date: 20131230  
Manifest ID: 006725493FLE  
Trans EPA ID: NJD986607380  
Trans Name: MAUMEE EXPRESS INC  
Trans 2 EPA ID: Not reported  
Trans 2 Name: Not reported  
TSDf EPA ID: ARD981057870  
Trans Name: RINECO  
TSDf Alt EPA ID: Not reported  
TSDf Alt Name: Not reported  
Waste Code Description: - Not reported  
RCRA Code: Not reported  
Meth Code: H061 - Fuel Blending Prior To Energy Recovery At Another Site  
Quantity Tons: Not reported  
Waste Quantity: Not reported  
Quantity Unit: Not reported  
Additional Code 1: Not reported  
Additional Code 2: Not reported  
Additional Code 3: Not reported  
Additional Code 4: Not reported  
Additional Code 5: Not reported  
  
Shipment Date: 20131220  
Creation Date: 5/17/2014 22:15:09  
Receipt Date: 20131230  
Manifest ID: 006725493FLE  
Trans EPA ID: NJD986607380  
Trans Name: MAUMEE EXPRESS INC  
Trans 2 EPA ID: Not reported  
Trans 2 Name: Not reported

Map ID  
Direction  
Distance  
Elevation

MAP FINDINGS

Site

Database(s)

EDR ID Number  
EPA ID Number

**PRC-DE SOTO INTERNATIONAL INC (Continued)**

**1000183901**

TSDF EPA ID:	ARD981057870
Trans Name:	RINECO
TSDF Alt EPA ID:	Not reported
TSDF Alt Name:	Not reported
Waste Code Description:	- Not reported
RCRA Code:	Not reported
Meth Code:	H141 - Storage, Bulking, And/Or Transfer Off Site--No Treatment/Reovery (H010-H129) Or (H131-H135)
Quantity Tons:	Not reported
Waste Quantity:	Not reported
Quantity Unit:	Not reported
Additional Code 1:	Not reported
Additional Code 2:	Not reported
Additional Code 3:	Not reported
Additional Code 4:	Not reported
Additional Code 5:	Not reported
Shipment Date:	20131220
Creation Date:	5/14/2014 22:15:13
Receipt Date:	20131230
Manifest ID:	006725787FLE
Trans EPA ID:	NJD986607380
Trans Name:	MAUMEE EXPRESS INC
Trans 2 EPA ID:	Not reported
Trans 2 Name:	Not reported
TSDF EPA ID:	ARD981057870
Trans Name:	RINECO
TSDF Alt EPA ID:	Not reported
TSDF Alt Name:	Not reported
Waste Code Description:	- Not reported
RCRA Code:	Not reported
Meth Code:	H061 - Fuel Blending Prior To Energy Recovery At Another Site
Quantity Tons:	Not reported
Waste Quantity:	Not reported
Quantity Unit:	Not reported
Additional Code 1:	Not reported
Additional Code 2:	Not reported
Additional Code 3:	Not reported
Additional Code 4:	Not reported
Additional Code 5:	Not reported
Shipment Date:	20131220
Creation Date:	5/14/2014 22:15:13
Receipt Date:	20131230
Manifest ID:	006725787FLE
Trans EPA ID:	NJD986607380
Trans Name:	MAUMEE EXPRESS INC
Trans 2 EPA ID:	Not reported
Trans 2 Name:	Not reported
TSDF EPA ID:	ARD981057870
Trans Name:	RINECO
TSDF Alt EPA ID:	Not reported
TSDF Alt Name:	Not reported
Waste Code Description:	342 - Organic liquids with metals (see 121
RCRA Code:	D008
Meth Code:	H141 - Storage, Bulking, And/Or Transfer Off Site--No Treatment/Reovery (H010-H129) Or (H131-H135)

Map ID  
Direction  
Distance  
Elevation

MAP FINDINGS

Site

Database(s)

EDR ID Number  
EPA ID Number

**PRC-DE SOTO INTERNATIONAL INC (Continued)**

**1000183901**

Quantity Tons: 0.03  
Waste Quantity: 60  
Quantity Unit: P  
Additional Code 1: D007  
Additional Code 2: D005  
Additional Code 3: D004  
Additional Code 4: D001  
Additional Code 5: Not reported

Shipment Date: 20131220  
Creation Date: 5/14/2014 22:15:13  
Receipt Date: 20131230  
Manifest ID: 006725787FLE  
Trans EPA ID: NJD986607380  
Trans Name: MAUMEE EXPRESS INC  
Trans 2 EPA ID: Not reported  
Trans 2 Name: Not reported  
TSDf EPA ID: ARD981057870  
Trans Name: RINECO  
TSDf Alt EPA ID: Not reported  
TSDf Alt Name: Not reported  
Waste Code Description: - Not reported  
RCRA Code: Not reported  
Meth Code: H141 - Storage, Bulking, And/Or Transfer Off Site--No Treatment/Reovery (H010-H129) Or (H131-H135)

Quantity Tons: Not reported  
Waste Quantity: Not reported  
Quantity Unit: Not reported  
Additional Code 1: Not reported  
Additional Code 2: Not reported  
Additional Code 3: Not reported  
Additional Code 4: Not reported  
Additional Code 5: Not reported

Shipment Date: 20131220  
Creation Date: 5/14/2014 22:15:13  
Receipt Date: 20131230  
Manifest ID: 006725787FLE  
Trans EPA ID: NJD986607380  
Trans Name: MAUMEE EXPRESS INC  
Trans 2 EPA ID: Not reported  
Trans 2 Name: Not reported  
TSDf EPA ID: ARD981057870  
Trans Name: RINECO  
TSDf Alt EPA ID: Not reported  
TSDf Alt Name: Not reported  
Waste Code Description: 331 - Off-specification, aged, or surplus organics  
RCRA Code: D002  
Meth Code: H061 - Fuel Blending Prior To Energy Recovery At Another Site  
Quantity Tons: 0.0495  
Waste Quantity: 15  
Quantity Unit: G  
Additional Code 1: D001  
Additional Code 2: Not reported  
Additional Code 3: Not reported  
Additional Code 4: Not reported  
Additional Code 5: Not reported

Map ID  
Direction  
Distance  
Elevation

MAP FINDINGS

Site

Database(s)

EDR ID Number  
EPA ID Number

**PRC-DE SOTO INTERNATIONAL INC (Continued)**

**1000183901**

Shipment Date: 20131220  
Creation Date: 5/24/2014 22:15:13  
Receipt Date: 20140114  
Manifest ID: 006725788FLE  
Trans EPA ID: NJD986607380  
Trans Name: MAUMEE EXPRESS INC  
Trans 2 EPA ID: OKD981588791  
Trans 2 Name: TRIAD TRANSPORT  
TSDf EPA ID: ARD069748192  
Trans Name: CLEAN HARBORS EL DORADO LLC  
TSDf Alt EPA ID: Not reported  
TSDf Alt Name: Not reported  
Waste Code Description: 343 - Unspecified organic liquid mixture  
RCRA Code: D001  
Meth Code: H040 - Incineration--Thermal Destruction Other Than Use As A Fuel  
Quantity Tons: 0.16  
Waste Quantity: 320  
Quantity Unit: P  
Additional Code 1: Not reported  
Additional Code 2: Not reported  
Additional Code 3: Not reported  
Additional Code 4: Not reported  
Additional Code 5: Not reported

Shipment Date: 20131220  
Creation Date: 5/24/2014 22:15:13  
Receipt Date: 20140114  
Manifest ID: 006725788FLE  
Trans EPA ID: NJD986607380  
Trans Name: MAUMEE EXPRESS INC  
Trans 2 EPA ID: OKD981588791  
Trans 2 Name: TRIAD TRANSPORT  
TSDf EPA ID: ARD069748192  
Trans Name: CLEAN HARBORS EL DORADO LLC  
TSDf Alt EPA ID: Not reported  
TSDf Alt Name: Not reported  
Waste Code Description: - Not reported  
RCRA Code: Not reported  
Meth Code: H141 - Storage, Bulking, And/Or Transfer Off Site--No Treatment/Reovery (H010-H129) Or (H131-H135)  
Quantity Tons: 0.1251  
Waste Quantity: 30  
Quantity Unit: G  
Additional Code 1: Not reported  
Additional Code 2: Not reported  
Additional Code 3: Not reported  
Additional Code 4: Not reported  
Additional Code 5: Not reported

Shipment Date: 20131220  
Creation Date: 5/24/2014 22:15:13  
Receipt Date: 20140114  
Manifest ID: 006725801FLE  
Trans EPA ID: NJD986607380  
Trans Name: MAUMEE EXPRESS INC  
Trans 2 EPA ID: OKD981588791  
Trans 2 Name: TRIAD TRANSPORT

Map ID  
Direction  
Distance  
Elevation

MAP FINDINGS

Site

Database(s)

EDR ID Number  
EPA ID Number

**PRC-DE SOTO INTERNATIONAL INC (Continued)**

**1000183901**

TSDF EPA ID: ARD069748192  
Trans Name: CLEAN HARBORS EL DORADO LLC  
TSDF Alt EPA ID: Not reported  
TSDF Alt Name: Not reported  
Waste Code Description: 331 - Off-specification, aged, or surplus organics  
RCRA Code: D002  
Meth Code: H040 - Incineration--Thermal Destruction Other Than Use As A Fuel  
Quantity Tons: 0.0225  
Waste Quantity: 45  
Quantity Unit: P  
Additional Code 1: Not reported  
Additional Code 2: Not reported  
Additional Code 3: Not reported  
Additional Code 4: Not reported  
Additional Code 5: Not reported

Additional Info:

Year: 2012  
Gen EPA ID: CAD047903927

Shipment Date: 20121220  
Creation Date: 5/4/2013 22:15:12  
Receipt Date: 20121226  
Manifest ID: 003455037SKS  
Trans EPA ID: TXR000081205  
Trans Name: SAFETY-KLEEN SYSTEMS INC  
Trans 2 EPA ID: Not reported  
Trans 2 Name: Not reported  
TSDF EPA ID: CAT000613893  
Trans Name: SAFETY-KLEEN SYSTEMS INC  
TSDF Alt EPA ID: Not reported  
TSDF Alt Name: Not reported  
Waste Code Description: 212 - Oxygenated solvents (acetone, butanol, ethyl acetate, etc.  
RCRA Code: F003  
Meth Code: H141 - Storage, Bulking, And/Or Transfer Off Site--No Treatment/Reovery (H010-H129) Or (H131-H135)  
Quantity Tons: 0.01  
Waste Quantity: 20  
Quantity Unit: P  
Additional Code 1: D039  
Additional Code 2: D035  
Additional Code 3: D018  
Additional Code 4: D001  
Additional Code 5: Not reported

Shipment Date: 20121214  
Creation Date: 5/24/2013 22:15:17  
Receipt Date: 20121228  
Manifest ID: 004694226FLE  
Trans EPA ID: NJD986607380  
Trans Name: MAUMEE EXPRESS INC  
Trans 2 EPA ID: Not reported  
Trans 2 Name: Not reported  
TSDF EPA ID: ARD981057870  
Trans Name: RINECO  
TSDF Alt EPA ID: Not reported  
TSDF Alt Name: Not reported

Map ID  
Direction  
Distance  
Elevation

MAP FINDINGS

Site

Database(s)

EDR ID Number  
EPA ID Number

**PRC-DE SOTO INTERNATIONAL INC (Continued)**

**1000183901**

Waste Code Description: 352 - Other organic solids  
RCRA Code: F003  
Meth Code: H061 - Fuel Blending Prior To Energy Recovery At Another Site  
Quantity Tons: 0.35  
Waste Quantity: 700  
Quantity Unit: P  
Additional Code 1: D035  
Additional Code 2: D007  
Additional Code 3: Not reported  
Additional Code 4: Not reported  
Additional Code 5: Not reported

Shipment Date: 20121214  
Creation Date: 5/24/2013 22:15:17  
Receipt Date: 20121228  
Manifest ID: 004694226FLE  
Trans EPA ID: NJD986607380  
Trans Name: MAUMEE EXPRESS INC  
Trans 2 EPA ID: Not reported  
Trans 2 Name: Not reported  
TSDf EPA ID: ARD981057870  
Trans Name: RINECO  
TSDf Alt EPA ID: Not reported  
TSDf Alt Name: Not reported  
Waste Code Description: - Not reported  
RCRA Code: Not reported  
Meth Code: H061 - Fuel Blending Prior To Energy Recovery At Another Site  
Quantity Tons: Not reported  
Waste Quantity: Not reported  
Quantity Unit: Not reported  
Additional Code 1: Not reported  
Additional Code 2: Not reported  
Additional Code 3: Not reported  
Additional Code 4: Not reported  
Additional Code 5: Not reported

Shipment Date: 20121214  
Creation Date: 5/24/2013 22:15:17  
Receipt Date: 20121228  
Manifest ID: 004694227FLE  
Trans EPA ID: NJD986607380  
Trans Name: MAUMEE EXPRESS INC  
Trans 2 EPA ID: Not reported  
Trans 2 Name: Not reported  
TSDf EPA ID: ARD981057870  
Trans Name: RINECO  
TSDf Alt EPA ID: Not reported  
TSDf Alt Name: Not reported  
Waste Code Description: 181 - Other inorganic solid waste Organics  
RCRA Code: D008  
Meth Code: H141 - Storage, Bulking, And/Or Transfer Off Site--No Treatment/Reovery (H010-H129) Or (H131-H135)  
Quantity Tons: 0.0075  
Waste Quantity: 15  
Quantity Unit: P  
Additional Code 1: D002  
Additional Code 2: Not reported



Map ID  
Direction  
Distance  
Elevation

MAP FINDINGS

Site

Database(s)

EDR ID Number  
EPA ID Number

**PRC-DE SOTO INTERNATIONAL INC (Continued)**

**1000183901**

Additional Code 3:	Not reported
Additional Code 4:	Not reported
Additional Code 5:	Not reported
Shipment Date:	20121214
Creation Date:	5/24/2013 22:15:17
Receipt Date:	20121228
Manifest ID:	004694227FLE
Trans EPA ID:	NJD986607380
Trans Name:	MAUMEE EXPRESS INC
Trans 2 EPA ID:	Not reported
Trans 2 Name:	Not reported
TSDF EPA ID:	ARD981057870
Trans Name:	RINECO
TSDF Alt EPA ID:	Not reported
TSDF Alt Name:	Not reported
Waste Code Description:	352 - Other organic solids
RCRA Code:	Not reported
Meth Code:	H061 - Fuel Blending Prior To Energy Recovery At Another Site
Quantity Tons:	0.0175
Waste Quantity:	35
Quantity Unit:	P
Additional Code 1:	Not reported
Additional Code 2:	Not reported
Additional Code 3:	Not reported
Additional Code 4:	Not reported
Additional Code 5:	Not reported
Shipment Date:	20121214
Creation Date:	Not reported
Receipt Date:	Not reported
Manifest ID:	004694228FLE
Trans EPA ID:	NJD986607380
Trans Name:	MAUMEE EXPRESS INC
Trans 2 EPA ID:	OKD981588791
Trans 2 Name:	TRIAD TRANSPORT
TSDF EPA ID:	OHD980613541
Trans Name:	HERITAGE-WTI INC
TSDF Alt EPA ID:	Not reported
TSDF Alt Name:	Not reported
Waste Code Description:	331 - Off-specification, aged, or surplus organics
RCRA Code:	Not reported
Meth Code:	- Not reported
Quantity Tons:	0.011
Waste Quantity:	22
Quantity Unit:	P
Additional Code 1:	Not reported
Additional Code 2:	Not reported
Additional Code 3:	Not reported
Additional Code 4:	Not reported
Additional Code 5:	Not reported
Shipment Date:	20121214
Creation Date:	5/24/2013 22:15:17
Receipt Date:	20121228
Manifest ID:	004694227FLE
Trans EPA ID:	NJD986607380

Map ID  
Direction  
Distance  
Elevation

MAP FINDINGS

Site

Database(s)

EDR ID Number  
EPA ID Number

**PRC-DE SOTO INTERNATIONAL INC (Continued)**

**1000183901**

Trans Name:	MAUMEE EXPRESS INC
Trans 2 EPA ID:	Not reported
Trans 2 Name:	Not reported
TSDf EPA ID:	ARD981057870
Trans Name:	RINECO
TSDf Alt EPA ID:	Not reported
TSDf Alt Name:	Not reported
Waste Code Description:	331 - Off-specification, aged, or surplus organics
RCRA Code:	Not reported
Meth Code:	H061 - Fuel Blending Prior To Energy Recovery At Another Site
Quantity Tons:	0.0175
Waste Quantity:	35
Quantity Unit:	P
Additional Code 1:	Not reported
Additional Code 2:	Not reported
Additional Code 3:	Not reported
Additional Code 4:	Not reported
Additional Code 5:	Not reported
Shipment Date:	20121214
Creation Date:	5/3/2013 22:15:37
Receipt Date:	20121228
Manifest ID:	004694228FLE
Trans EPA ID:	NJD986607380
Trans Name:	MAUMEE EXPRESS INC
Trans 2 EPA ID:	OKD981588791
Trans 2 Name:	TRIAD TRANSPORT
TSDf EPA ID:	OHD980613541
Trans Name:	HERITAGE-WTI INC
TSDf Alt EPA ID:	Not reported
TSDf Alt Name:	Not reported
Waste Code Description:	181 - Other inorganic solid waste Organics
RCRA Code:	D007
Meth Code:	H040 - Incineration--Thermal Destruction Other Than Use As A Fuel
Quantity Tons:	0.004
Waste Quantity:	8
Quantity Unit:	P
Additional Code 1:	D005
Additional Code 2:	D001
Additional Code 3:	Not reported
Additional Code 4:	Not reported
Additional Code 5:	Not reported
Shipment Date:	20121214
Creation Date:	5/24/2013 22:15:17
Receipt Date:	20121228
Manifest ID:	004694227FLE
Trans EPA ID:	NJD986607380
Trans Name:	MAUMEE EXPRESS INC
Trans 2 EPA ID:	Not reported
Trans 2 Name:	Not reported
TSDf EPA ID:	ARD981057870
Trans Name:	RINECO
TSDf Alt EPA ID:	Not reported
TSDf Alt Name:	Not reported
Waste Code Description:	331 - Off-specification, aged, or surplus organics
RCRA Code:	Not reported

Map ID  
Direction  
Distance  
Elevation

MAP FINDINGS

Site

Database(s)

EDR ID Number  
EPA ID Number

**PRC-DE SOTO INTERNATIONAL INC (Continued)**

**1000183901**

Meth Code: H141 - Storage, Bulking, And/Or Transfer Off Site--No Treatment/Reovery (H010-H129) Or (H131-H135)  
Quantity Tons: 0.0075  
Waste Quantity: 15  
Quantity Unit: P  
Additional Code 1: Not reported  
Additional Code 2: Not reported  
Additional Code 3: Not reported  
Additional Code 4: Not reported  
Additional Code 5: Not reported  
  
Shipment Date: 20121214  
Creation Date: 5/3/2013 22:15:37  
Receipt Date: 20121228  
Manifest ID: 004694228FLE  
Trans EPA ID: NJD986607380  
Trans Name: MAUMEE EXPRESS INC  
Trans 2 EPA ID: OKD981588791  
Trans 2 Name: TRIAD TRANSPORT  
TSDf EPA ID: OHD980613541  
Trans Name: HERITAGE-WTI INC  
TSDf Alt EPA ID: Not reported  
TSDf Alt Name: Not reported  
Waste Code Description: 181 - Other inorganic solid waste Organics  
RCRA Code: D005  
Meth Code: H040 - Incineration--Thermal Destruction Other Than Use As A Fuel  
Quantity Tons: 0.015  
Waste Quantity: 30  
Quantity Unit: P  
Additional Code 1: Not reported  
Additional Code 2: Not reported  
Additional Code 3: Not reported  
Additional Code 4: Not reported  
Additional Code 5: Not reported

**NPDES:**

Name: PPG AEROSPACE  
Address: 2820 EMPIRE AVE  
City,State,Zip: BURBANK, CA 91504  
Facility Status: Not reported  
NPDES Number: Not reported  
Region: Not reported  
Agency Number: Not reported  
Regulatory Measure ID: Not reported  
Place ID: Not reported  
Order Number: Not reported  
WDID: 4 19IN603249  
Regulatory Measure Type: Industrial  
Program Type: Not reported  
Adoption Date Of Regulatory Measure: Not reported  
Effective Date Of Regulatory Measure: Not reported  
Termination Date Of Regulatory Measure: Not reported  
Expiration Date Of Regulatory Measure: Not reported  
Discharge Address: Not reported  
Discharge Name: Not reported  
Discharge City: Not reported  
Discharge State: Not reported

Map ID  
 Direction  
 Distance  
 Elevation

MAP FINDINGS

Site

Database(s)

EDR ID Number  
 EPA ID Number

**PRC-DE SOTO INTERNATIONAL INC (Continued)**

**1000183901**

Discharge Zip: Not reported  
 Status: No Action Required  
 Status Date: 11/15/2016  
 Operator Name: PRC De Soto International  
 Operator Address: 2820 Empire Ave  
 Operator City: Burbank  
 Operator State: California  
 Operator Zip: 91504

1111  
 NNW  
 1/8-1/4  
 0.203 mi.  
 1071 ft.

**DAV-LO & SPACE AGE ENG'G**  
**2521 ONTARIO ST.**  
**BURBANK, CA 91504**  
**Site 21 of 24 in cluster I**

**CPS-SLIC S106764423**  
**WIP N/A**

**Relative:**  
**Higher**  
**Actual:**  
**682 ft.**

CPS-SLIC:  
 Name: DAV-LO & SPACE AGE ENG'G  
 Address: 2521 ONTARIO ST.  
 City,State,Zip: BURBANK, CA 91504  
 Region: STATE  
**Facility Status: Completed - Case Closed**  
 Status Date: 05/03/1988  
 Global Id: T10000014630  
 Lead Agency: LOS ANGELES RWQCB (REGION 4)  
 Lead Agency Case Number: Not reported  
 Latitude: 34.1979  
 Longitude: -118.34475  
 Case Type: Cleanup Program Site  
 Case Worker: WIP  
 Local Agency: Not reported  
 RB Case Number: 104.0266  
 File Location: Not reported  
 Potential Media Affected: Not reported  
 Potential Contaminants of Concern: Not reported  
 EPA Region: 9  
 Coordinate Source: Not reported  
 Cuf Case: NO  
 Quantity Released Gallons: Not reported  
 Begin Date: 01/01/1985  
 Leak Reported Date: Not reported  
 How Discovered: Not reported  
 How Discovered Description: Not reported  
 Discharge Source: Not reported  
 Discharge Cause: Not reported  
 Stop Method: Not reported  
 Stop Description: Not reported  
 No Further Action Date: 05/03/1988  
 CA Water Watershed Name: Los Angeles River - San Fernando - Bull Canyon (412.21)  
 Dwr Groundwater Subbasin Name: San Fernando Valley (4-012)  
 Disadvantaged Community: Disadvantaged Community  
 CA Enviroscreen 3 Score: 91-95%  
 CA Enviroscreen 4 Score: 90-95%  
 Military DOD Site: No  
 Facility Project Subtype: Not reported  
 RWQCB Region: LOS ANGELES RWQCB (REGION 4)  
 Site History: Not reported

Map ID  
Direction  
Distance  
Elevation

MAP FINDINGS

Site

Database(s)

EDR ID Number  
EPA ID Number

**DAV-LO & SPACE AGE ENG'G (Continued)**

**S106764423**

[Click here to access the California GeoTracker records for this facility:](#)

WIP:

Name: DAV-LO & SPACE AGE ENG'G.  
Address: 2521 Ontario St  
City,State,Zip: BURBANK, CA 91504  
Region: 4  
File Number: 104.0266  
**File Status: Historical**  
Staff: DBACHARO  
Facility Suite: Not reported

I112  
NNW  
1/8-1/4  
0.205 mi.  
1082 ft.

**FAIR WELDING**  
**2523 N ONTARIO ST**  
**BURBANK, CA 91504**

**LOS ANGELES CO. HMS** **S104827726**  
**WIP** **N/A**

Site 22 of 24 in cluster I

Relative:  
Higher

LOS ANGELES CO. HMS:

Actual:  
682 ft.

Name: FAIR WELDING-SEE 025960-035445  
Address: 2523 N ONTARIO ST  
City,State,Zip: BURBANK, CA 91505  
Region: LA  
Permit Category: Not reported  
Facility Id: 025963-035449  
Facility Type: Not reported  
Facility Status: OPEN  
Area: 3E  
Permit Number: Not reported  
Permit Status: Not reported

WIP:

Name: FAIR WELDING  
Address: 2523 N Ontario St  
City,State,Zip: BURBANK, CA 91504  
Region: 4  
File Number: 104.0413  
**File Status: Historical**  
Staff: DBACHARO  
Facility Suite: Not reported

Name: ZAG MACHINING  
Address: 2523 N Ontario St  
City,State,Zip: BURBANK, CA 91504  
Region: 4  
File Number: 104.1159  
**File Status: Historical**  
Staff: DBACHARO  
Facility Suite: Not reported

Map ID  
Direction  
Distance  
Elevation

MAP FINDINGS

Site

Database(s)

EDR ID Number  
EPA ID Number

1113  
NNW  
1/8-1/4  
0.205 mi.  
1082 ft.

**THOMPSON ADB INDUSTRIES**  
2523 N ONTARIO ST  
BURBANK, CA 91504

CPS-SLIC  
HWTS  
HAZNET

S113161101  
N/A

Site 23 of 24 in cluster I

Relative:  
Higher

CPS-SLIC:

Actual:  
682 ft.

Name: ZAG MACHINING  
Address: 2523 N. ONTARIO ST.  
City,State,Zip: BURBANK, CA 91504  
Region: STATE  
**Facility Status: Completed - Case Closed**  
Status Date: 11/17/1987  
Global Id: T10000015243  
Lead Agency: LOS ANGELES RWQCB (REGION 4)  
Lead Agency Case Number: Not reported  
Latitude: 34.19792  
Longitude: -118.34544  
Case Type: Cleanup Program Site  
Case Worker: WIP  
Local Agency: Not reported  
RB Case Number: 104.1159  
File Location: Not reported  
Potential Media Affected: Not reported  
Potential Contaminants of Concern: Not reported  
EPA Region: 9  
Coordinate Source: Not reported  
Cuf Case: NO  
Quantity Released Gallons: Not reported  
Begin Date: 01/01/1985  
Leak Reported Date: Not reported  
How Discovered: Not reported  
How Discovered Description: Not reported  
Discharge Source: Not reported  
Discharge Cause: Not reported  
Stop Method: Not reported  
Stop Description: Not reported  
No Further Action Date: 11/17/1987  
CA Water Watershed Name: Los Angeles River - San Fernando - Bull Canyon (412.21)  
Dwr Groundwater Subbasin Name: San Fernando Valley (4-012)  
Disadvantaged Community: Disadvantaged Community  
CA Enviroscreen 3 Score: 91-95%  
CA Enviroscreen 4 Score: 90-95%  
Military DOD Site: No  
Facility Project Subtype: Not reported  
RWQCB Region: LOS ANGELES RWQCB (REGION 4)  
Site History: Not reported

Click here to access the California GeoTracker records for this facility:

Name: FAIR WELDING  
Address: 2523 N. ONTARIO ST.  
City,State,Zip: BURBANK, CA 91504  
Region: STATE  
**Facility Status: Completed - Case Closed**  
Status Date: 05/03/1988  
Global Id: T10000015070  
Lead Agency: LOS ANGELES RWQCB (REGION 4)  
Lead Agency Case Number: Not reported

Map ID  
Direction  
Distance  
Elevation

MAP FINDINGS

Site

Database(s)

EDR ID Number  
EPA ID Number

**THOMPSON ADB INDUSTRIES (Continued)**

**S113161101**

Latitude: 34.19792  
Longitude: -118.34544  
Case Type: Cleanup Program Site  
Case Worker: WIP  
Local Agency: Not reported  
RB Case Number: 104.0413  
File Location: Not reported  
Potential Media Affected: Not reported  
Potential Contaminants of Concern: Not reported  
EPA Region: 9  
Coordinate Source: Not reported  
Cuf Case: NO  
Quantity Released Gallons: Not reported  
Begin Date: 01/01/1985  
Leak Reported Date: Not reported  
How Discovered: Not reported  
How Discovered Description: Not reported  
Discharge Source: Not reported  
Discharge Cause: Not reported  
Stop Method: Not reported  
Stop Description: Not reported  
No Further Action Date: 05/03/1988  
CA Water Watershed Name: Los Angeles River - San Fernando - Bull Canyon (412.21)  
Dwr Groundwater Subbasin Name: San Fernando Valley (4-012)  
Disadvantaged Community: Disadvantaged Community  
CA EnviroScreen 3 Score: 91-95%  
CA EnviroScreen 4 Score: 90-95%  
Military DOD Site: No  
Facility Project Subtype: Not reported  
RWQCB Region: LOS ANGELES RWQCB (REGION 4)  
Site History: Not reported

[Click here to access the California GeoTracker records for this facility:](#)

**HWTS:**

Name: THOMPSON ADB INDUSTRIES  
Address: 2523 N ONTARIO ST  
Address 2: Not reported  
City,State,Zip: BURBANK, CA 91504  
EPA ID: CAL000360688  
Inactive Date: 06/30/2016  
Create Date: 01/28/2011  
Last Act Date: Not reported  
Mailing Name: Not reported  
Mailing Address: 7155 FENWICK LN  
Mailing Address 2: Not reported  
Mailing City,State,Zip: WESTMINSTER, CA 926835218  
Owner Name: B/E AEROSPACE, INC  
Owner Address: 7155 FENWICK LN  
Owner Address 2: Not reported  
Owner City,State,Zip: WESTMINSTER, CA 926835218  
Owner Phone: Not reported  
Owner Fax: Not reported  
Contact Name: LUIS ELVIR-EHS COORDINATOR  
Contact Address: 7155 FENWICK LANE  
Contact Address 2: Not reported  
City,State,Zip: WESTMINSTER, CA 92683

Map ID  
Direction  
Distance  
Elevation

MAP FINDINGS

Site

Database(s)

EDR ID Number  
EPA ID Number

**THOMPSON ADB INDUSTRIES (Continued)**

**S113161101**

Contact Phone: Not reported  
Contact Fax: Not reported  
Facility Status: Inactive  
Facility Type: PERMANENT  
Category: STATE  
Latitude: 34.19723  
Longitude: -118.3445

**NAICS:**

EPA ID: CAL000360688  
Create Date: 2011-01-28 15:19:31.090  
NAICS Code: 337215  
NAICS Description: Showcase, Partition, Shelving, and Locker Manufacturing  
Issued EPA ID Date: 2011-01-28 15:19:31.09000  
Inactive Date: 2016-06-30 00:00:00  
Facility Name: THOMPSON ADB INDUSTRIES  
Facility Address: 2523 N ONTARIO ST  
Facility Address 2: Not reported  
Facility City: BURBANK  
Facility County: Not reported  
Facility State: CA  
Facility Zip: 915042513

**HAZNET:**

Name: THOMPSON ADB INDUSTRIES  
Address: 2523 N ONTARIO ST  
Address 2: Not reported  
City,State,Zip: BURBANK, CA 915042513  
Contact: LUIS ELVIR-EHS COORDINATOR  
Telephone: 7148969001  
Mailing Name: Not reported  
Mailing Address: 7155 FENWICK LN

Year: 2015  
Gepaid: CAL000360688  
TSD EPA ID: CAD097030993  
CA Waste Code: 792 - Liquids with pH <= 2 with metals  
Disposal Method: H135 - Discharge To Sewer/Potw Or Npdes(With Prior Storage--With Or Without Treatment)  
Tons: 1.251

Year: 2015  
Gepaid: CAL000360688  
TSD EPA ID: CAD097030993  
CA Waste Code: 122 - Alkaline solution without metals pH >= 12.5  
Disposal Method: H135 - Discharge To Sewer/Potw Or Npdes(With Prior Storage--With Or Without Treatment)  
Tons: 1.15509

Year: 2015  
Gepaid: CAL000360688  
TSD EPA ID: CAD028409019  
CA Waste Code: 181 - Other inorganic solid waste  
Disposal Method: H141 - Storage, Bulking, And/Or Transfer Off Site--No Treatment/Reovery (H010-H129) Or (H131-H135)  
Tons: 0.1



Map ID  
Direction  
Distance  
Elevation

MAP FINDINGS

Site

Database(s)

EDR ID Number  
EPA ID Number

**THOMPSON ADB INDUSTRIES (Continued)**

**S113161101**

Year:	2015
Gepaid:	CAL000360688
TSD EPA ID:	CAD028409019
CA Waste Code:	141 - Off-specification, aged or surplus inorganics
Disposal Method:	H141 - Storage, Bulking, And/Or Transfer Off Site--No Treatment/Reovery (H010-H129) Or (H131-H135)
Tons:	1.51871
Year:	2015
Gepaid:	CAL000360688
TSD EPA ID:	CAD097030993
CA Waste Code:	135 - Unspecified aqueous solution
Disposal Method:	H135 - Discharge To Sewer/Potw Or Npdes(With Prior Storage--With Or Without Treatment)
Tons:	0.63
Year:	2015
Gepaid:	CAL000360688
TSD EPA ID:	CAD028409019
CA Waste Code:	135 - Unspecified aqueous solution
Disposal Method:	H141 - Storage, Bulking, And/Or Transfer Off Site--No Treatment/Reovery (H010-H129) Or (H131-H135)
Tons:	1.1676
Year:	2015
Gepaid:	CAL000360688
TSD EPA ID:	CAD097030993
CA Waste Code:	181 - Other inorganic solid waste
Disposal Method:	H141 - Storage, Bulking, And/Or Transfer Off Site--No Treatment/Reovery (H010-H129) Or (H131-H135)
Tons:	0.65
Year:	2014
Gepaid:	CAL000360688
TSD EPA ID:	CAD097030993
CA Waste Code:	792 - Liquids with pH <= 2 with metals
Disposal Method:	H135 - Discharge To Sewer/Potw Or Npdes(With Prior Storage--With Or Without Treatment)
Tons:	0.9174
Year:	2014
Gepaid:	CAL000360688
TSD EPA ID:	CAD097030993
CA Waste Code:	181 - Other inorganic solid waste
Disposal Method:	H141 - Storage, Bulking, And/Or Transfer Off Site--No Treatment/Reovery (H010-H129) Or (H131-H135)
Tons:	0.75
Year:	2014
Gepaid:	CAL000360688
TSD EPA ID:	CAD097030993
CA Waste Code:	135 - Unspecified aqueous solution
Disposal Method:	H135 - Discharge To Sewer/Potw Or Npdes(With Prior Storage--With Or Without Treatment)
Tons:	0.672

Map ID  
Direction  
Distance  
Elevation

MAP FINDINGS

Site

Database(s)

EDR ID Number  
EPA ID Number

**THOMPSON ADB INDUSTRIES (Continued)**

**S113161101**

[Click this hyperlink](#) while viewing on your computer to access 8 additional CA HAZNET: record(s) in the EDR Site Report.

Additional Info:

Year:	2015
Gen EPA ID:	CAL000360688
Shipment Date:	20151204
Creation Date:	2/8/2016 22:17:20
Receipt Date:	20151204
Manifest ID:	015014440JJK
Trans EPA ID:	CAD072953771
Trans Name:	UNITED PUMPING SERVICE INC
Trans 2 EPA ID:	Not reported
Trans 2 Name:	Not reported
TSDF EPA ID:	CAD028409019
Trans Name:	CROSBY & OVERTON
TSDF Alt EPA ID:	Not reported
TSDF Alt Name:	Not reported
Waste Code Description:	141 - Off-specification, aged, or surplus inorganics
RCRA Code:	Not reported
Meth Code:	H141 - Storage, Bulking, And/Or Transfer Off Site--No Treatment/Reovery (H010-H129) Or (H131-H135)
Quantity Tons:	0.32526
Waste Quantity:	78
Quantity Unit:	G
Additional Code 1:	Not reported
Additional Code 2:	Not reported
Additional Code 3:	Not reported
Additional Code 4:	Not reported
Additional Code 5:	Not reported
Shipment Date:	20151204
Creation Date:	2/8/2016 22:17:20
Receipt Date:	20151204
Manifest ID:	015014440JJK
Trans EPA ID:	CAD072953771
Trans Name:	UNITED PUMPING SERVICE INC
Trans 2 EPA ID:	Not reported
Trans 2 Name:	Not reported
TSDF EPA ID:	CAD028409019
Trans Name:	CROSBY & OVERTON
TSDF Alt EPA ID:	Not reported
TSDF Alt Name:	Not reported
Waste Code Description:	135 - Unspecified aqueous solution
RCRA Code:	D002
Meth Code:	H141 - Storage, Bulking, And/Or Transfer Off Site--No Treatment/Reovery (H010-H129) Or (H131-H135)
Quantity Tons:	0.84
Waste Quantity:	200
Quantity Unit:	G
Additional Code 1:	Not reported
Additional Code 2:	Not reported
Additional Code 3:	Not reported
Additional Code 4:	Not reported
Additional Code 5:	Not reported

Map ID  
Direction  
Distance  
Elevation

MAP FINDINGS

Site

Database(s)

EDR ID Number  
EPA ID Number

**THOMPSON ADB INDUSTRIES (Continued)**

**S113161101**

Shipment Date:	20151204
Creation Date:	2/8/2016 22:17:20
Receipt Date:	20151204
Manifest ID:	015014440JJK
Trans EPA ID:	CAD072953771
Trans Name:	UNITED PUMPING SERVICE INC
Trans 2 EPA ID:	Not reported
Trans 2 Name:	Not reported
TSDf EPA ID:	CAD028409019
Trans Name:	CROSBY & OVERTON
TSDf Alt EPA ID:	Not reported
TSDf Alt Name:	Not reported
Waste Code Description:	141 - Off-specification, aged, or surplus inorganics
RCRA Code:	D007
Meth Code:	H141 - Storage, Bulking, And/Or Transfer Off Site--No Treatment/Reovery (H010-H129) Or (H131-H135)
Quantity Tons:	0.9591
Waste Quantity:	230
Quantity Unit:	G
Additional Code 1:	D005
Additional Code 2:	D001
Additional Code 3:	Not reported
Additional Code 4:	Not reported
Additional Code 5:	Not reported
Shipment Date:	20151204
Creation Date:	2/10/2016 22:15:31
Receipt Date:	20151204
Manifest ID:	015014439JJK
Trans EPA ID:	CAD072953771
Trans Name:	UNITED PUMPING SERVICE INC
Trans 2 EPA ID:	Not reported
Trans 2 Name:	Not reported
TSDf EPA ID:	CAD097030993
Trans Name:	EVOQUA WATER TECHNOLOGIES LLC
TSDf Alt EPA ID:	Not reported
TSDf Alt Name:	Not reported
Waste Code Description:	181 - Other inorganic solid waste Organics
RCRA Code:	Not reported
Meth Code:	H141 - Storage, Bulking, And/Or Transfer Off Site--No Treatment/Reovery (H010-H129) Or (H131-H135)
Quantity Tons:	0.25
Waste Quantity:	500
Quantity Unit:	P
Additional Code 1:	Not reported
Additional Code 2:	Not reported
Additional Code 3:	Not reported
Additional Code 4:	Not reported
Additional Code 5:	Not reported
Shipment Date:	20151204
Creation Date:	2/10/2016 22:15:31
Receipt Date:	20151204
Manifest ID:	015014439JJK
Trans EPA ID:	CAD072953771
Trans Name:	UNITED PUMPING SERVICE INC
Trans 2 EPA ID:	Not reported

Map ID  
Direction  
Distance  
Elevation

MAP FINDINGS

Site

Database(s)

EDR ID Number  
EPA ID Number

**THOMPSON ADB INDUSTRIES (Continued)**

**S113161101**

Trans 2 Name:	Not reported
TSDf EPA ID:	CAD097030993
Trans Name:	EVOQUA WATER TECHNOLOGIES LLC
TSDf Alt EPA ID:	Not reported
TSDf Alt Name:	Not reported
Waste Code Description:	135 - Unspecified aqueous solution
RCRA Code:	D008
Meth Code:	H135 - Discharge To Sewer/Potw Or Npdes(With Prior Storage--With Or Without Treatment)
Quantity Tons:	0.63
Waste Quantity:	150
Quantity Unit:	G
Additional Code 1:	D007
Additional Code 2:	D004
Additional Code 3:	Not reported
Additional Code 4:	Not reported
Additional Code 5:	Not reported
Shipment Date:	20151204
Creation Date:	2/10/2016 22:15:31
Receipt Date:	20151204
Manifest ID:	015014439JJK
Trans EPA ID:	CAD072953771
Trans Name:	UNITED PUMPING SERVICE INC
Trans 2 EPA ID:	Not reported
Trans 2 Name:	Not reported
TSDf EPA ID:	CAD097030993
Trans Name:	EVOQUA WATER TECHNOLOGIES LLC
TSDf Alt EPA ID:	Not reported
TSDf Alt Name:	Not reported
Waste Code Description:	122 - Alkaline solution without metals (pH > 12.5)
RCRA Code:	D002
Meth Code:	H135 - Discharge To Sewer/Potw Or Npdes(With Prior Storage--With Or Without Treatment)
Quantity Tons:	0.00834
Waste Quantity:	2
Quantity Unit:	G
Additional Code 1:	Not reported
Additional Code 2:	Not reported
Additional Code 3:	Not reported
Additional Code 4:	Not reported
Additional Code 5:	Not reported
Shipment Date:	20151204
Creation Date:	2/10/2016 22:15:31
Receipt Date:	20151204
Manifest ID:	015014439JJK
Trans EPA ID:	CAD072953771
Trans Name:	UNITED PUMPING SERVICE INC
Trans 2 EPA ID:	Not reported
Trans 2 Name:	Not reported
TSDf EPA ID:	CAD097030993
Trans Name:	EVOQUA WATER TECHNOLOGIES LLC
TSDf Alt EPA ID:	Not reported
TSDf Alt Name:	Not reported
Waste Code Description:	792 - Not reported
RCRA Code:	D011

Map ID  
Direction  
Distance  
Elevation

MAP FINDINGS

Site

Database(s)

EDR ID Number  
EPA ID Number

**THOMPSON ADB INDUSTRIES (Continued)**

**S113161101**

Meth Code: H135 - Discharge To Sewer/Potw Or Npdes(With Prior Storage--With Or Without Treatment)  
Quantity Tons: 1.251  
Waste Quantity: 300  
Quantity Unit: G  
Additional Code 1: D007  
Additional Code 2: D002  
Additional Code 3: Not reported  
Additional Code 4: Not reported  
Additional Code 5: Not reported

Shipment Date: 20151204  
Creation Date: 2/8/2016 22:17:20  
Receipt Date: 20151204  
Manifest ID: 015014440JJK  
Trans EPA ID: CAD072953771  
Trans Name: UNITED PUMPING SERVICE INC  
Trans 2 EPA ID: Not reported  
Trans 2 Name: Not reported  
TSDf EPA ID: CAD028409019  
Trans Name: CROSBY & OVERTON  
TSDf Alt EPA ID: Not reported  
TSDf Alt Name: Not reported  
Waste Code Description: 135 - Unspecified aqueous solution  
RCRA Code: Not reported  
Meth Code: H141 - Storage, Bulking, And/Or Transfer Off Site--No Treatment/Reovery (H010-H129) Or (H131-H135)

Quantity Tons: 0.3276  
Waste Quantity: 78  
Quantity Unit: G  
Additional Code 1: Not reported  
Additional Code 2: Not reported  
Additional Code 3: Not reported  
Additional Code 4: Not reported  
Additional Code 5: Not reported

Shipment Date: 20151118  
Creation Date: 2/5/2016 22:15:30  
Receipt Date: 20151119  
Manifest ID: 015010683JJK  
Trans EPA ID: CAD982440364  
Trans Name: PFR ENVIRONMENTAL SERVICES INC  
Trans 2 EPA ID: Not reported  
Trans 2 Name: Not reported  
TSDf EPA ID: CAD028409019  
Trans Name: CROSBY & OVERTON  
TSDf Alt EPA ID: Not reported  
TSDf Alt Name: Not reported  
Waste Code Description: 181 - Other inorganic solid waste Organics  
RCRA Code: Not reported  
Meth Code: H141 - Storage, Bulking, And/Or Transfer Off Site--No Treatment/Reovery (H010-H129) Or (H131-H135)

Quantity Tons: 0.1  
Waste Quantity: 200  
Quantity Unit: P  
Additional Code 1: Not reported  
Additional Code 2: Not reported

Map ID  
Direction  
Distance  
Elevation

MAP FINDINGS

Site

Database(s)

EDR ID Number  
EPA ID Number

**THOMPSON ADB INDUSTRIES (Continued)**

**S113161101**

Additional Code 3:	Not reported
Additional Code 4:	Not reported
Additional Code 5:	Not reported
Shipment Date:	20151118
Creation Date:	2/5/2016 22:15:30
Receipt Date:	20151119
Manifest ID:	015010683JJK
Trans EPA ID:	CAD982440364
Trans Name:	PFR ENVIRONMENTAL SERVICES INC
Trans 2 EPA ID:	Not reported
Trans 2 Name:	Not reported
TSDF EPA ID:	CAD028409019
Trans Name:	CROSBY & OVERTON
TSDF Alt EPA ID:	Not reported
TSDF Alt Name:	Not reported
Waste Code Description:	141 - Off-specification, aged, or surplus inorganics
RCRA Code:	D002
Meth Code:	H141 - Storage, Bulking, And/Or Transfer Off Site--No Treatment/Reovery (H010-H129) Or (H131-H135)
Quantity Tons:	0.005
Waste Quantity:	10
Quantity Unit:	P
Additional Code 1:	Not reported
Additional Code 2:	Not reported
Additional Code 3:	Not reported
Additional Code 4:	Not reported
Additional Code 5:	Not reported
Additional Info:	
Year:	2014
Gen EPA ID:	CAL000360688
Shipment Date:	20141015
Creation Date:	12/26/2014 22:15:10
Receipt Date:	20141015
Manifest ID:	012240562JJK
Trans EPA ID:	CAD072953771
Trans Name:	UNITED PUMPING SERVICE INC
Trans 2 EPA ID:	Not reported
Trans 2 Name:	Not reported
TSDF EPA ID:	CAD097030993
Trans Name:	EVOQUA WATER TECHNOLOGIES LLC
TSDF Alt EPA ID:	Not reported
TSDF Alt Name:	Not reported
Waste Code Description:	792 - Not reported
RCRA Code:	D011
Meth Code:	H135 - Discharge To Sewer/Potw Or Npdes(With Prior Storage--With Or Without Treatment)
Quantity Tons:	0.9174
Waste Quantity:	220
Quantity Unit:	G
Additional Code 1:	D007
Additional Code 2:	D002
Additional Code 3:	Not reported
Additional Code 4:	Not reported
Additional Code 5:	Not reported

Map ID  
Direction  
Distance  
Elevation

MAP FINDINGS

Site

Database(s)

EDR ID Number  
EPA ID Number

**THOMPSON ADB INDUSTRIES (Continued)**

**S113161101**

Shipment Date: 20141015  
Creation Date: 12/26/2014 22:15:10  
Receipt Date: 20141015  
Manifest ID: 012240562JJK  
Trans EPA ID: CAD072953771  
Trans Name: UNITED PUMPING SERVICE INC  
Trans 2 EPA ID: Not reported  
Trans 2 Name: Not reported  
TSDf EPA ID: CAD097030993  
Trans Name: EVOQUA WATER TECHNOLOGIES LLC  
TSDf Alt EPA ID: Not reported  
TSDf Alt Name: Not reported  
Waste Code Description: 135 - Unspecified aqueous solution  
RCRA Code: D008  
Meth Code: H135 - Discharge To Sewer/Potw Or Npdes(With Prior Storage--With Or Without Treatment)  
  
Quantity Tons: 0.672  
Waste Quantity: 160  
Quantity Unit: G  
Additional Code 1: D007  
Additional Code 2: D004  
Additional Code 3: Not reported  
Additional Code 4: Not reported  
Additional Code 5: Not reported

Shipment Date: 20141015  
Creation Date: 12/26/2014 22:15:10  
Receipt Date: 20141015  
Manifest ID: 012240562JJK  
Trans EPA ID: CAD072953771  
Trans Name: UNITED PUMPING SERVICE INC  
Trans 2 EPA ID: Not reported  
Trans 2 Name: Not reported  
TSDf EPA ID: CAD097030993  
Trans Name: EVOQUA WATER TECHNOLOGIES LLC  
TSDf Alt EPA ID: Not reported  
TSDf Alt Name: Not reported  
Waste Code Description: 181 - Other inorganic solid waste Organics  
RCRA Code: Not reported  
Meth Code: H141 - Storage, Bulking, And/Or Transfer Off Site--No Treatment/Reovery (H010-H129) Or (H131-H135)  
  
Quantity Tons: 0.75  
Waste Quantity: 1500  
Quantity Unit: P  
Additional Code 1: Not reported  
Additional Code 2: Not reported  
Additional Code 3: Not reported  
Additional Code 4: Not reported  
Additional Code 5: Not reported

Additional Info:  
Year: 2013  
Gen EPA ID: CAL000360688

Shipment Date: 20130730  
Creation Date: 9/16/2013 22:15:07  
Receipt Date: 20130806

Map ID  
Direction  
Distance  
Elevation

MAP FINDINGS

Site

Database(s)

EDR ID Number  
EPA ID Number

**THOMPSON ADB INDUSTRIES (Continued)**

**S113161101**

Manifest ID:	008725760JJK
Trans EPA ID:	CAD072953771
Trans Name:	UNITED PUMPING SERVICE INC
Trans 2 EPA ID:	Not reported
Trans 2 Name:	Not reported
TSDf EPA ID:	CAD097030993
Trans Name:	SIEMENS WATER TECHNOLOGIES LLC
TSDf Alt EPA ID:	Not reported
TSDf Alt Name:	Not reported
Waste Code Description:	135 - Unspecified aqueous solution
RCRA Code:	D008
Meth Code:	H135 - Discharge To Sewer/Potw Or Npdes(With Prior Storage--With Or Without Treatment)
Quantity Tons:	0.714
Waste Quantity:	170
Quantity Unit:	G
Additional Code 1:	D007
Additional Code 2:	Not reported
Additional Code 3:	Not reported
Additional Code 4:	Not reported
Additional Code 5:	Not reported
Shipment Date:	20130730
Creation Date:	9/16/2013 22:15:07
Receipt Date:	20130806
Manifest ID:	008725760JJK
Trans EPA ID:	CAD072953771
Trans Name:	UNITED PUMPING SERVICE INC
Trans 2 EPA ID:	Not reported
Trans 2 Name:	Not reported
TSDf EPA ID:	CAD097030993
Trans Name:	SIEMENS WATER TECHNOLOGIES LLC
TSDf Alt EPA ID:	Not reported
TSDf Alt Name:	Not reported
Waste Code Description:	181 - Other inorganic solid waste Organics
RCRA Code:	Not reported
Meth Code:	H141 - Storage, Bulking, And/Or Transfer Off Site--No Treatment/Reovery (H010-H129) Or (H131-H135)
Quantity Tons:	0.75
Waste Quantity:	1500
Quantity Unit:	P
Additional Code 1:	Not reported
Additional Code 2:	Not reported
Additional Code 3:	Not reported
Additional Code 4:	Not reported
Additional Code 5:	Not reported
Shipment Date:	20130628
Creation Date:	2/6/2014 10:39:00
Receipt Date:	20130628
Manifest ID:	008725613JJK
Trans EPA ID:	CAD072953771
Trans Name:	UNITED PUMPING SERVICE INC
Trans 2 EPA ID:	Not reported
Trans 2 Name:	Not reported
TSDf EPA ID:	CAD097030993
Trans Name:	SIEMENS INDUSTRY INC



Map ID  
Direction  
Distance  
Elevation

MAP FINDINGS

Site

Database(s)

EDR ID Number  
EPA ID Number

**THOMPSON ADB INDUSTRIES (Continued)**

**S113161101**

TSDF Alt EPA ID: Not reported  
TSDF Alt Name: Not reported  
Waste Code Description: 792 - Not reported  
RCRA Code: D011  
Meth Code: H135 - Discharge To Sewer/Potw Or Npdes(With Prior Storage--With Or Without Treatment)  
Quantity Tons: 0.68805  
Waste Quantity: 165  
Quantity Unit: G  
Additional Code 1: D007  
Additional Code 2: D002  
Additional Code 3: Not reported  
Additional Code 4: Not reported  
Additional Code 5: Not reported

Shipment Date: 20130628  
Creation Date: 2/6/2014 10:39:00  
Receipt Date: 20130628  
Manifest ID: 008725613JJK  
Trans EPA ID: CAD072953771  
Trans Name: UNITED PUMPING SERVICE INC  
Trans 2 EPA ID: Not reported  
Trans 2 Name: Not reported  
TSDF EPA ID: CAD097030993  
Trans Name: SIEMENS INDUSTRY INC  
TSDF Alt EPA ID: Not reported  
TSDF Alt Name: Not reported  
Waste Code Description: 181 - Other inorganic solid waste Organics  
RCRA Code: Not reported  
Meth Code: H141 - Storage, Bulking, And/Or Transfer Off Site--No Treatment/Reovery (H010-H129) Or (H131-H135)  
Quantity Tons: 0.914  
Waste Quantity: 1828  
Quantity Unit: P  
Additional Code 1: Not reported  
Additional Code 2: Not reported  
Additional Code 3: Not reported  
Additional Code 4: Not reported  
Additional Code 5: Not reported

Additional Info:

Year: 2012  
Gen EPA ID: CAL000360688

Shipment Date: 20121029  
Creation Date: 1/9/2013 22:15:27  
Receipt Date: 20121030  
Manifest ID: 008723498JJK  
Trans EPA ID: CAD072953771  
Trans Name: UNITED PUMPING SERVICE INC  
Trans 2 EPA ID: Not reported  
Trans 2 Name: Not reported  
TSDF EPA ID: CAD097030993  
Trans Name: SIEMENS INDUSTRY INC  
TSDF Alt EPA ID: Not reported  
TSDF Alt Name: Not reported  
Waste Code Description: 792 - Not reported

Map ID  
Direction  
Distance  
Elevation

MAP FINDINGS

Site

Database(s)

EDR ID Number  
EPA ID Number

**THOMPSON ADB INDUSTRIES (Continued)**

**S113161101**

RCRA Code: D011  
Meth Code: H135 - Discharge To Sewer/Potw Or Npdes(With Prior Storage--With Or Without Treatment)  
Quantity Tons: 0.834  
Waste Quantity: 200  
Quantity Unit: G  
Additional Code 1: D007  
Additional Code 2: D002  
Additional Code 3: Not reported  
Additional Code 4: Not reported  
Additional Code 5: Not reported

Shipment Date: 20121029  
Creation Date: 1/9/2013 22:15:27  
Receipt Date: 20121030  
Manifest ID: 008723498JJK  
Trans EPA ID: CAD072953771  
Trans Name: UNITED PUMPING SERVICE INC  
Trans 2 EPA ID: Not reported  
Trans 2 Name: Not reported  
TSDf EPA ID: CAD097030993  
Trans Name: SIEMENS INDUSTRY INC  
TSDf Alt EPA ID: Not reported  
TSDf Alt Name: Not reported  
Waste Code Description: 181 - Other inorganic solid waste Organics  
RCRA Code: Not reported  
Meth Code: H141 - Storage, Bulking, And/Or Transfer Off Site--No Treatment/Reovery (H010-H129) Or (H131-H135)  
Quantity Tons: 1.5  
Waste Quantity: 3000  
Quantity Unit: P  
Additional Code 1: Not reported  
Additional Code 2: Not reported  
Additional Code 3: Not reported  
Additional Code 4: Not reported  
Additional Code 5: Not reported

Shipment Date: 20121029  
Creation Date: 1/9/2013 22:15:27  
Receipt Date: 20121030  
Manifest ID: 008723498JJK  
Trans EPA ID: CAD072953771  
Trans Name: UNITED PUMPING SERVICE INC  
Trans 2 EPA ID: Not reported  
Trans 2 Name: Not reported  
TSDf EPA ID: CAD097030993  
Trans Name: SIEMENS INDUSTRY INC  
TSDf Alt EPA ID: Not reported  
TSDf Alt Name: Not reported  
Waste Code Description: 135 - Unspecified aqueous solution  
RCRA Code: D008  
Meth Code: H135 - Discharge To Sewer/Potw Or Npdes(With Prior Storage--With Or Without Treatment)  
Quantity Tons: 0.63  
Waste Quantity: 150  
Quantity Unit: G  
Additional Code 1: D007

Map ID  
Direction  
Distance  
Elevation

MAP FINDINGS

Site

Database(s)

EDR ID Number  
EPA ID Number

**THOMPSON ADB INDUSTRIES (Continued)**

**S113161101**

Additional Code 2: Not reported  
Additional Code 3: Not reported  
Additional Code 4: Not reported  
Additional Code 5: Not reported

Additional Info:

Year: 2011  
Gen EPA ID: CAL000360688

Shipment Date: 20110317  
Creation Date: 4/27/2011 18:30:43  
Receipt Date: 20110317  
Manifest ID: 005722559JJK  
Trans EPA ID: CAD072953771  
Trans Name: UNITED PUMPING SERVICE INC  
Trans 2 EPA ID: Not reported  
Trans 2 Name: Not reported  
TSDf EPA ID: CAD097030993  
Trans Name: SIEMENS WATER TECHNOLOGIES CORP  
TSDf Alt EPA ID: Not reported  
TSDf Alt Name: Not reported  
Waste Code Description: 181 - Other inorganic solid waste Organics  
RCRA Code: Not reported  
Meth Code: H141 - Storage, Bulking, And/Or Transfer Off Site--No Treatment/Reovery (H010-H129) Or (H131-H135)

Quantity Tons: 1.05  
Waste Quantity: 2100  
Quantity Unit: P  
Additional Code 1: Not reported  
Additional Code 2: Not reported  
Additional Code 3: Not reported  
Additional Code 4: Not reported  
Additional Code 5: Not reported

Shipment Date: 20110317  
Creation Date: 4/27/2011 18:30:43  
Receipt Date: 20110317  
Manifest ID: 005722559JJK  
Trans EPA ID: CAD072953771  
Trans Name: UNITED PUMPING SERVICE INC  
Trans 2 EPA ID: Not reported  
Trans 2 Name: Not reported  
TSDf EPA ID: CAD097030993  
Trans Name: SIEMENS WATER TECHNOLOGIES CORP  
TSDf Alt EPA ID: Not reported  
TSDf Alt Name: Not reported  
Waste Code Description: 792 - Not reported  
RCRA Code: D011  
Meth Code: H135 - Discharge To Sewer/Potw Or Npdes(With Prior Storage--With Or Without Treatment)

Quantity Tons: 0.9174  
Waste Quantity: 220  
Quantity Unit: G  
Additional Code 1: D007  
Additional Code 2: D004  
Additional Code 3: D002  
Additional Code 4: Not reported

Map ID  
 Direction  
 Distance  
 Elevation

MAP FINDINGS

Site

Database(s)

EDR ID Number  
 EPA ID Number

**THOMPSON ADB INDUSTRIES (Continued)**

**S113161101**

Additional Code 5: Not reported

**I114**  
**NNW**  
**1/8-1/4**  
**0.205 mi.**  
**1082 ft.**

**ALUMINUM DIP BRAZE CO.**  
**2537 ONTARIO ST**  
**BURBANK, CA 91504**

**CPS-SLIC** **S106764394**  
**WIP** **N/A**  
**CERS**

**Site 24 of 24 in cluster I**

**Relative:**  
**Higher**  
**Actual:**  
**682 ft.**

CPS-SLIC:  
 Name: ADB INDUSTRIES  
 Address: 2523 NORTH ONTARIO STREET  
 City,State,Zip: BURBANK, CA 91504  
 Region: STATE  
**Facility Status: Completed - Case Closed**  
 Status Date: 08/26/2014  
 Global Id: T10000004735  
 Lead Agency: LOS ANGELES RWQCB (REGION 4)  
 Lead Agency Case Number: Not reported  
 Latitude: 34.198326  
 Longitude: -118.345052  
 Case Type: Cleanup Program Site  
 Case Worker: JL  
 Local Agency: Not reported  
 RB Case Number: 104.0086  
 File Location: Not reported  
 Potential Media Affected: Not reported  
 Potential Contaminants of Concern: Not reported  
 EPA Region: 9  
 Coordinate Source: Not reported  
 Cuf Case: NO  
 Quantity Released Gallons: Not reported  
 Begin Date: 05/07/2013  
 Leak Reported Date: Not reported  
 How Discovered: Not reported  
 How Discovered Description: Not reported  
 Discharge Source: Not reported  
 Discharge Cause: Not reported  
 Stop Method: Not reported  
 Stop Description: Not reported  
 No Further Action Date: 08/26/2014  
 CA Water Watershed Name: Los Angeles River - San Fernando - Bull Canyon (412.21)  
 Dwr Groundwater Subbasin Name: San Fernando Valley (4-012)  
 Disadvantaged Community: Not reported  
 CA Enviroscreen 3 Score: 76-80%  
 CA Enviroscreen 4 Score: 90-95%  
 Military DOD Site: No  
 Facility Project Subtype: Not reported  
 RWQCB Region: LOS ANGELES RWQCB (REGION 4)  
 Site History: Not reported

[Click here to access the California GeoTracker records for this facility:](#)

WIP:

Name: ALUMINUM DIP BRAZE CO.  
 Address: 2537 Ontario St  
 City,State,Zip: BURBANK, CA 91504  
 Region: 4

Map ID  
Direction  
Distance  
Elevation

MAP FINDINGS

Site

Database(s)

EDR ID Number  
EPA ID Number

**ALUMINUM DIP BRAZE CO. (Continued)**

**S106764394**

File Number: 104.0086  
**File Status: Historical**  
Staff: JHUANG  
Facility Suite: Not reported

**CERS:**

Name: FAIR WELDING  
Address: 2523 N. ONTARIO ST.  
City,State,Zip: BURBANK, CA 91504  
Site ID: 729573  
CERS ID: T10000015070  
CERS Description: Cleanup Program Site

**Affiliation:**

Affiliation Type Desc: Regional Board Caseworker  
Entity Name: WELL INVESTIGATION PROGRAM - LOS ANGELES RWQCB (REGION 4)  
Entity Title: Not reported  
Affiliation Address: 320 W. 4TH ST., SUITE 200  
Affiliation City: LOS ANGELES  
Affiliation State: CA  
Affiliation Country: Not reported  
Affiliation Zip: Not reported  
Affiliation Phone: ,

Name: ZAG MACHINING  
Address: 2523 N. ONTARIO ST.  
City,State,Zip: BURBANK, CA 91504  
Site ID: 774968  
CERS ID: T10000015243  
CERS Description: Cleanup Program Site

**Affiliation:**

Affiliation Type Desc: Regional Board Caseworker  
Entity Name: WELL INVESTIGATION PROGRAM - LOS ANGELES RWQCB (REGION 4)  
Entity Title: Not reported  
Affiliation Address: 320 W. 4TH ST., SUITE 200  
Affiliation City: LOS ANGELES  
Affiliation State: CA  
Affiliation Country: Not reported  
Affiliation Zip: Not reported  
Affiliation Phone: ,

Name: ADB INDUSTRIES  
Address: 2523 NORTH ONTARIO STREET  
City,State,Zip: BURBANK, CA 91504  
Site ID: 708021  
CERS ID: T10000004735  
CERS Description: Cleanup Program Site

**Affiliation:**

Affiliation Type Desc: Regional Board Caseworker  
Entity Name: JILLIAN LY - LOS ANGELES RWQCB (REGION 4)  
Entity Title: Not reported  
Affiliation Address: 320 W. 4th Sreet, Ste. 200  
Affiliation City: LOS ANGELES  
Affiliation State: CA

Map ID  
 Direction  
 Distance  
 Elevation

MAP FINDINGS

Site

Database(s)

EDR ID Number  
 EPA ID Number

**ALUMINUM DIP BRAZE CO. (Continued)**

**S106764394**

Affiliation Country: Not reported  
 Affiliation Zip: Not reported  
 Affiliation Phone: 2135766664,

**O115**  
**WNW**  
**1/8-1/4**  
**0.205 mi.**  
**1085 ft.**

**CRAWFORD PRINTING, INC.**

**PFAS ECHO 1027347207**  
**N/A**

**BURBANK, CA**

**Site 1 of 4 in cluster O**

**Relative:**  
**Higher**

**Actual:**  
**680 ft.**

**PFAS ECHO:**  
 Name: CRAWFORD PRINTING, INC.  
 Address: Not reported  
 City,State,Zip: BURBANK, CA  
 Latitude: 34.19567  
 Longitude: -118.34751  
 Count: 1  
 County: LOS ANGELES  
 Status: Active  
 Region: 09  
 Industry: Printing  
 ECHO Facility Report: <https://echo.epa.gov/detailed-facility-report?fid=110002817211>  
 Facility Percent Minority: 61.329  
 Facility Derived Tribes: -  
 Facility Population: 7970.93  
 EPA Programs: RCRA  
 Federal Facility: No  
 Federal Agency: -  
 Facility FIPS Code: 06037  
 Facility Indian Country Flag: N  
 Facility Collection Method: ADDRESS MATCHING-HOUSE NUMBER  
 Facility Derived HUC: 18070105  
 Facility Derived WBD: 180701050208  
 Facility Derived CD113: 28  
 Facility Derived CB2010: 060373105012010  
 Facility Major Flag: -  
 Facility Active Flag: Y  
 Facility Inspection Count: 0  
 Facility Date Last Inspection: -  
 Facility Days Last Inspection: -  
 Facility Informal Count: 0  
 Facility Date Last Informal Action: -  
 Facility Formal Action Count: 0  
 Facility Date Last Formal Action: -  
 Facility Total Penalties: 0  
 Facility Penalty Count: -  
 Facility Date Last Penalty: -  
 Facility Last Penalty AMT: -  
 Facility QTRS With NC: 0  
 Facility Programs With SNC: 0  
 Facility Compliance Status: No Violation Identified  
 Facility SNC Flag: N  
 AIR Flag: N  
 NPDES Flag: N  
 SDWIS Flag: N  
 RCRA Flag: Y  
 TRI Flag: N

Map ID  
 Direction  
 Distance  
 Elevation

MAP FINDINGS

Site

Database(s)

EDR ID Number  
 EPA ID Number

**CRAWFORD PRINTING, INC. (Continued)**

**1027347207**

GHG Flag:	N	
AIR IDS:	-	
CAA Permit Types:	-	
CAA NAICS:	-	
CAA SICS:	-	
NPDES IDS:	-	
CWA Permit Types:	-	
CWA NAICS:	-	
CWA SICS:	-	
RCRA IDS:	CAD982464232	
RCRA Permit Types:	SQG	
RCRA NAICS:	323119	
SDWA IDS:	-	
SDWA System Types:	-	
SDWA Compliance Status:	-	
SDWA SNC Flag:	N	
TRI IDS:	-	
TRI Releases Transfers:	-	
TRI On Site Releases:	-	
TRI Off Site Transfers:	-	
TRI Reporter:	-	
Facility IMP Water Flag:	-	
EJSCREEN Flag US:	Y	
EJSCREEN Report:	<a href="https://ejscreen.epa.gov/mapper/mobile/EJSCREEN_mobile.aspx?geometry=%7B%22x%22:-118.34751,%22y%22:34.19567,%22spatialReference%22:%7B%22wkid%22:4326%7D%7D&amp;unit=9035&amp;areatype=&amp;areaid=&amp;basemap=streets&amp;distance=1">https://ejscreen.epa.gov/mapper/mobile/EJSCREEN_mobile.aspx?geometry=%7B%22x%22:-118.34751,%22y%22:34.19567,%22spatialReference%22:%7B%22wkid%22:4326%7D%7D&amp;unit=9035&amp;areatype=&amp;areaid=&amp;basemap=streets&amp;distance=1</a>	

**P116**  
 South  
 1/8-1/4  
 0.210 mi.  
 1108 ft.

**1928 JEWELRY COMPANY**  
**3000 W. EMPIRE AVE**  
**BURBANK, CA 91505**  
 Site 1 of 2 in cluster P

**WIP S106484429**  
**N/A**

**Relative:**  
**Lower**  
**Actual:**  
**654 ft.**

WIP:  
 Name: 1928 JEWELRY COMPANY  
 Address: 3000 W. Empire Ave  
 City,State,Zip: BURBANK, CA 91505  
 Region: 4  
 File Number: 104.0182  
**File Status: Backlog**  
 Staff: UNIDENTIFIED  
 Facility Suite: Not reported

**P117**  
 South  
 1/8-1/4  
 0.210 mi.  
 1108 ft.

**1928 JEWELRY COMPANY**  
**3000 W.. EMPIRE AVE.**  
**BURBANK, CA 91505**  
 Site 2 of 2 in cluster P

**CPS-SLIC U001568367**  
**HIST UST N/A**  
**NPDES**  
**WDS**  
**CIWQS**  
**CERS**

**Relative:**  
**Lower**  
**Actual:**  
**654 ft.**

CPS-SLIC:  
 Name: 1928 JEWELRY COMPANY  
 Address: 3000 W.. EMPIRE AVE.  
 City,State,Zip: BURBANK, CA 91505  
 Region: STATE  
**Facility Status: Completed - Case Closed**

Map ID  
Direction  
Distance  
Elevation

MAP FINDINGS

Site

Database(s)

EDR ID Number  
EPA ID Number

**1928 JEWELRY COMPANY (Continued)**

**U001568367**

Status Date: 12/23/2014  
Global Id: SL603798599  
Lead Agency: LOS ANGELES RWQCB (REGION 4)  
Lead Agency Case Number: Not reported  
Latitude: 34.191556749254  
Longitude: -118.343421551664  
Case Type: Cleanup Program Site  
Case Worker: GJH  
Local Agency: Not reported  
RB Case Number: 104.0182  
File Location: Not reported  
Potential Media Affected: Aquifer used for drinking water supply  
Potential Contaminants of Concern: Not reported  
EPA Region: 9  
Coordinate Source: Google Map Move  
Cuf Case: NO  
Quantity Released Gallons: Not reported  
Begin Date: 03/27/1987  
Leak Reported Date: 01/02/1965  
How Discovered: Not reported  
How Discovered Description: Not reported  
Discharge Source: Not reported  
Discharge Cause: Not reported  
Stop Method: Not reported  
Stop Description: Not reported  
No Further Action Date: 12/23/2014  
CA Water Watershed Name: Los Angeles River - San Fernando - Bull Canyon (412.21)  
Dwr Groundwater Subbasin Name: San Fernando Valley (4-012)  
Disadvantaged Community: Not reported  
CA Enviroscreen 3 Score: 76-80%  
CA Enviroscreen 4 Score: 90-95%  
Military DOD Site: No  
Facility Project Subtype: Not reported  
RWQCB Region: LOS ANGELES RWQCB (REGION 4)  
Site History: Not reported

[Click here to access the California GeoTracker records for this facility:](#)

**HIST UST:**

Name: ACCESSORY PLATING  
Address: 3000 W EMPIRE AVE  
City,State,Zip: BURBANK, CA 91504  
File Number: Not reported  
URL: Not reported  
Region: STATE  
Facility ID: 00000060993  
Facility Type: Other  
Other Type: METAL FINISHING  
Contact Name: ALAN ROODT  
Telephone: 8188412910  
Owner Name: MEL BERNIE INC. D.B.A. ACCESSO  
Owner Address: 3000 EMPIRE AVE.  
Owner City,St,Zip: BURBANK, CA 91504  
Total Tanks: 0003  
  
Tank Num: 001  
Container Num: CN1



Map ID  
Direction  
Distance  
Elevation

MAP FINDINGS

Site

Database(s)

EDR ID Number  
EPA ID Number

**1928 JEWELRY COMPANY (Continued)**

**U001568367**

Year Installed: 1977  
Tank Capacity: 00002000  
Tank Used for: WASTE  
Type of Fuel: Not reported  
Container Construction Thickness: 8  
Leak Detection: Visual, Pressure Test

Tank Num: 002  
Container Num: CR2  
Year Installed: 1977  
Tank Capacity: 00002000  
Tank Used for: WASTE  
Type of Fuel: Not reported  
Container Construction Thickness: 8  
Leak Detection: Visual, Pressure Test

Tank Num: 003  
Container Num: N3  
Year Installed: 1977  
Tank Capacity: 00002000  
Tank Used for: WASTE  
Type of Fuel: Not reported  
Container Construction Thickness: 8  
Leak Detection: Visual, Pressure Test

**NPDES:**

Name: MEL BERNIE CO  
Address: 3000 W EMPIRE AVE  
City,State,Zip: BURBANK, CA 91504  
Facility Status: Active  
NPDES Number: CAS000001  
Region: 4  
Agency Number: 0  
Regulatory Measure ID: 188570  
Place ID: Not reported  
Order Number: 97-03-DWQ  
WDID: 4 19NEC003149  
Regulatory Measure Type: Enrollee  
Program Type: Industrial  
Adoption Date Of Regulatory Measure: Not reported  
Effective Date Of Regulatory Measure: 03/06/1992  
Termination Date Of Regulatory Measure: Not reported  
Expiration Date Of Regulatory Measure: Not reported  
Discharge Address: 3000 W Empire Ave  
Discharge Name: Mel Bernie Co  
Discharge City: Burbank  
Discharge State: California  
Discharge Zip: 91504  
Status: Not reported  
Status Date: Not reported  
Operator Name: Not reported  
Operator Address: Not reported  
Operator City: Not reported  
Operator State: Not reported  
Operator Zip: Not reported

NPDES as of 03/2018:

Map ID  
Direction  
Distance  
Elevation

MAP FINDINGS

Site

Database(s)

EDR ID Number  
EPA ID Number

**1928 JEWELRY COMPANY (Continued)**

**U001568367**

NPDES Number: CAS000001  
Status: Active  
Agency Number: 0  
Region: 4  
Regulatory Measure ID: 188570  
Order Number: 97-03-DWQ  
Regulatory Measure Type: Enrollee  
Place ID: Not reported  
WDID: 4 19NEC003149  
Program Type: Industrial  
Adoption Date Of Regulatory Measure: Not reported  
Effective Date Of Regulatory Measure: 03/06/1992  
Expiration Date Of Regulatory Measure: Not reported  
Termination Date Of Regulatory Measure: Not reported  
Discharge Name: Mel Bernie Co  
Discharge Address: 3000 W Empire Ave  
Discharge City: Burbank  
Discharge State: California  
Discharge Zip: 91504  
Received Date: Not reported  
Processed Date: Not reported  
Status: Not reported  
Status Date: Not reported  
Place Size: Not reported  
Place Size Unit: Not reported  
Contact: Not reported  
Contact Title: Not reported  
Contact Phone: Not reported  
Contact Phone Ext: Not reported  
Contact Email: Not reported  
Operator Name: Not reported  
Operator Address: Not reported  
Operator City: Not reported  
Operator State: Not reported  
Operator Zip: Not reported  
Operator Contact: Not reported  
Operator Contact Title: Not reported  
Operator Contact Phone: Not reported  
Operator Contact Phone Ext: Not reported  
Operator Contact Email: Not reported  
Operator Type: Not reported  
Developer: Not reported  
Developer Address: Not reported  
Developer City: Not reported  
Developer State: Not reported  
Developer Zip: Not reported  
Developer Contact: Not reported  
Developer Contact Title: Not reported  
Constype Linear Utility Ind: Not reported  
Emergency Phone: Not reported  
Emergency Phone Ext: Not reported  
Constype Above Ground Ind: Not reported  
Constype Below Ground Ind: Not reported  
Constype Cable Line Ind: Not reported  
Constype Comm Line Ind: Not reported  
Constype Commercial Ind: Not reported  
Constype Electrical Line Ind: Not reported

Map ID  
Direction  
Distance  
Elevation

MAP FINDINGS

Site

Database(s)

EDR ID Number  
EPA ID Number

**1928 JEWELRY COMPANY (Continued)**

**U001568367**

Constype Gas Line Ind:	Not reported
Constype Industrial Ind:	Not reported
Constype Other Description:	Not reported
Constype Other Ind:	Not reported
Constype Recons Ind:	Not reported
Constype Residential Ind:	Not reported
Constype Transport Ind:	Not reported
Constype Utility Description:	Not reported
Constype Utility Ind:	Not reported
Constype Water Sewer Ind:	Not reported
Dir Discharge Uswater Ind:	Not reported
Receiving Water Name:	Not reported
Certifier:	Not reported
Certifier Title:	Not reported
Certification Date:	Not reported
Primary Sic:	Not reported
Secondary Sic:	Not reported
Tertiary Sic:	Not reported
NPDES Number:	Not reported
Status:	Not reported
Agency Number:	Not reported
Region:	4
Regulatory Measure ID:	188570
Order Number:	Not reported
Regulatory Measure Type:	Industrial
Place ID:	Not reported
WDID:	4 19NEC003149
Program Type:	Not reported
Adoption Date Of Regulatory Measure:	Not reported
Effective Date Of Regulatory Measure:	Not reported
Expiration Date Of Regulatory Measure:	Not reported
Termination Date Of Regulatory Measure:	Not reported
Discharge Name:	Not reported
Discharge Address:	Not reported
Discharge City:	Not reported
Discharge State:	Not reported
Discharge Zip:	Not reported
Received Date:	04/12/2017
Processed Date:	03/06/1992
Status:	Active
Status Date:	04/12/2017
Place Size:	85924
Place Size Unit:	SqFt
Contact:	RENE GUARDADO
Contact Title:	GM
Contact Phone:	818-841-1928
Contact Phone Ext:	Not reported
Contact Email:	RENEG@1928.com
Operator Name:	Mel Bernie Co
Operator Address:	3000 W Empire Ave
Operator City:	Burbank
Operator State:	California
Operator Zip:	91504
Operator Contact:	RENE GUARDADO
Operator Contact Title:	GM
Operator Contact Phone:	818-841-1928

Map ID  
Direction  
Distance  
Elevation

MAP FINDINGS

Site

Database(s)

EDR ID Number  
EPA ID Number

**1928 JEWELRY COMPANY (Continued)**

**U001568367**

Operator Contact Phone Ext: 1160  
Operator Contact Email: RENEG@1928.COM  
Operator Type: Private Business  
Developer: Not reported  
Developer Address: Not reported  
Developer City: Not reported  
Developer State: California  
Developer Zip: Not reported  
Developer Contact: Not reported  
Developer Contact Title: Not reported  
Constype Linear Utility Ind: Not reported  
Emergency Phone: 818-841-1928  
Emergency Phone Ext: Not reported  
Constype Above Ground Ind: Not reported  
Constype Below Ground Ind: Not reported  
Constype Cable Line Ind: Not reported  
Constype Comm Line Ind: Not reported  
Constype Commercial Ind: Not reported  
Constype Electrical Line Ind: Not reported  
Constype Gas Line Ind: Not reported  
Constype Industrial Ind: Not reported  
Constype Other Description: Not reported  
Constype Other Ind: Not reported  
Constype Recons Ind: Not reported  
Constype Residential Ind: Not reported  
Constype Transport Ind: Not reported  
Constype Utility Description: Not reported  
Constype Utility Ind: Not reported  
Constype Water Sewer Ind: Not reported  
Dir Discharge Uswater Ind: N  
Receiving Water Name: Los Angeles River  
Certifier: Melvyn Bernie  
Certifier Title: Owner  
Certification Date: 12-APR-17  
Primary Sic: 3961-Costume Jewelry and Costume Novelties, Except Precious Metals  
Secondary Sic: Not reported  
Tertiary Sic: Not reported

Name: MEL BERNIE CO  
Address: 3000 W EMPIRE AVE  
City,State,Zip: BURBANK, CA 91504  
Facility Status: Not reported  
NPDES Number: Not reported  
Region: Not reported  
Agency Number: Not reported  
Regulatory Measure ID: Not reported  
Place ID: Not reported  
Order Number: Not reported  
WDID: 4 19NEC003149  
Regulatory Measure Type: Industrial  
Program Type: Not reported  
Adoption Date Of Regulatory Measure: Not reported  
Effective Date Of Regulatory Measure: Not reported  
Termination Date Of Regulatory Measure: Not reported  
Expiration Date Of Regulatory Measure: Not reported  
Discharge Address: Not reported

Map ID  
Direction  
Distance  
Elevation

MAP FINDINGS

Site

Database(s)

EDR ID Number  
EPA ID Number

**1928 JEWELRY COMPANY (Continued)**

**U001568367**

Discharge Name: Not reported  
Discharge City: Not reported  
Discharge State: Not reported  
Discharge Zip: Not reported  
Status: Active  
Status Date: 04/12/2017  
Operator Name: Mel Bernie Co  
Operator Address: 3000 W Empire Ave  
Operator City: Burbank  
Operator State: California  
Operator Zip: 91504

NPDES as of 03/2018:  
NPDES Number: CAS000001  
Status: Active  
Agency Number: 0  
Region: 4  
Regulatory Measure ID: 188570  
Order Number: 97-03-DWQ  
Regulatory Measure Type: Enrollee  
Place ID: Not reported  
WDID: 4 19NEC003149  
Program Type: Industrial  
Adoption Date Of Regulatory Measure: Not reported  
Effective Date Of Regulatory Measure: 03/06/1992  
Expiration Date Of Regulatory Measure: Not reported  
Termination Date Of Regulatory Measure: Not reported  
Discharge Name: Mel Bernie Co  
Discharge Address: 3000 W Empire Ave  
Discharge City: Burbank  
Discharge State: California  
Discharge Zip: 91504  
Received Date: Not reported  
Processed Date: Not reported  
Status: Not reported  
Status Date: Not reported  
Place Size: Not reported  
Place Size Unit: Not reported  
Contact: Not reported  
Contact Title: Not reported  
Contact Phone: Not reported  
Contact Phone Ext: Not reported  
Contact Email: Not reported  
Operator Name: Not reported  
Operator Address: Not reported  
Operator City: Not reported  
Operator State: Not reported  
Operator Zip: Not reported  
Operator Contact: Not reported  
Operator Contact Title: Not reported  
Operator Contact Phone: Not reported  
Operator Contact Phone Ext: Not reported  
Operator Contact Email: Not reported  
Operator Type: Not reported  
Developer: Not reported  
Developer Address: Not reported  
Developer City: Not reported  
Developer State: Not reported

Map ID  
Direction  
Distance  
Elevation

MAP FINDINGS

Site

Database(s)

EDR ID Number  
EPA ID Number

1928 JEWELRY COMPANY (Continued)

U001568367

Developer Zip:	Not reported
Developer Contact:	Not reported
Developer Contact Title:	Not reported
Constype Linear Utility Ind:	Not reported
Emergency Phone:	Not reported
Emergency Phone Ext:	Not reported
Constype Above Ground Ind:	Not reported
Constype Below Ground Ind:	Not reported
Constype Cable Line Ind:	Not reported
Constype Comm Line Ind:	Not reported
Constype Commercial Ind:	Not reported
Constype Electrical Line Ind:	Not reported
Constype Gas Line Ind:	Not reported
Constype Industrial Ind:	Not reported
Constype Other Description:	Not reported
Constype Other Ind:	Not reported
Constype Recons Ind:	Not reported
Constype Residential Ind:	Not reported
Constype Transport Ind:	Not reported
Constype Utility Description:	Not reported
Constype Utility Ind:	Not reported
Constype Water Sewer Ind:	Not reported
Dir Discharge Uswater Ind:	Not reported
Receiving Water Name:	Not reported
Certifier:	Not reported
Certifier Title:	Not reported
Certification Date:	Not reported
Primary Sic:	Not reported
Secondary Sic:	Not reported
Tertiary Sic:	Not reported
NPDES Number:	Not reported
Status:	Not reported
Agency Number:	Not reported
Region:	4
Regulatory Measure ID:	188570
Order Number:	Not reported
Regulatory Measure Type:	Industrial
Place ID:	Not reported
WDID:	4 19NEC003149
Program Type:	Not reported
Adoption Date Of Regulatory Measure:	Not reported
Effective Date Of Regulatory Measure:	Not reported
Expiration Date Of Regulatory Measure:	Not reported
Termination Date Of Regulatory Measure:	Not reported
Discharge Name:	Not reported
Discharge Address:	Not reported
Discharge City:	Not reported
Discharge State:	Not reported
Discharge Zip:	Not reported
Received Date:	04/12/2017
Processed Date:	03/06/1992
Status:	Active
Status Date:	04/12/2017
Place Size:	85924
Place Size Unit:	SqFt
Contact:	RENE GUARDADO

Map ID  
Direction  
Distance  
Elevation

MAP FINDINGS

Site

Database(s)

EDR ID Number  
EPA ID Number

**1928 JEWELRY COMPANY (Continued)**

**U001568367**

Contact Title:	GM
Contact Phone:	818-841-1928
Contact Phone Ext:	Not reported
Contact Email:	RENEG@1928.com
Operator Name:	Mel Bernie Co
Operator Address:	3000 W Empire Ave
Operator City:	Burbank
Operator State:	California
Operator Zip:	91504
Operator Contact:	RENE GUARDADO
Operator Contact Title:	GM
Operator Contact Phone:	818-841-1928
Operator Contact Phone Ext:	1160
Operator Contact Email:	RENEG@1928.COM
Operator Type:	Private Business
Developer:	Not reported
Developer Address:	Not reported
Developer City:	Not reported
Developer State:	California
Developer Zip:	Not reported
Developer Contact:	Not reported
Developer Contact Title:	Not reported
Constype Linear Utility Ind:	Not reported
Emergency Phone:	818-841-1928
Emergency Phone Ext:	Not reported
Constype Above Ground Ind:	Not reported
Constype Below Ground Ind:	Not reported
Constype Cable Line Ind:	Not reported
Constype Comm Line Ind:	Not reported
Constype Commercial Ind:	Not reported
Constype Electrical Line Ind:	Not reported
Constype Gas Line Ind:	Not reported
Constype Industrial Ind:	Not reported
Constype Other Description:	Not reported
Constype Other Ind:	Not reported
Constype Recons Ind:	Not reported
Constype Residential Ind:	Not reported
Constype Transport Ind:	Not reported
Constype Utility Description:	Not reported
Constype Utility Ind:	Not reported
Constype Water Sewer Ind:	Not reported
Dir Discharge Uswater Ind:	N
Receiving Water Name:	Los Angeles River
Certifier:	Melvyn Bernie
Certifier Title:	Owner
Certification Date:	12-APR-17
Primary Sic:	3961-Costume Jewelry and Costume Novelties, Except Precious Metals
Secondary Sic:	Not reported
Tertiary Sic:	Not reported

**WDS:**

Name:	MEL BERNIE & CO INC
Address:	3000 W Empire Ave
City:	BURBANK
Facility ID:	4 19I000238
Facility Type:	Industrial - Facility that treats and/or disposes of liquid or

Map ID  
Direction  
Distance  
Elevation

MAP FINDINGS

Site

Database(s)

EDR ID Number  
EPA ID Number

**1928 JEWELRY COMPANY (Continued)**

**U001568367**

semisolid wastes from any servicing, producing, manufacturing or processing operation of whatever nature, including mining, gravel washing, geothermal operations, air conditioning, ship building and repairing, oil production, storage and disposal operations, water pumping.

Facility Status: Active - Any facility with a continuous or seasonal discharge that is under Waste Discharge Requirements.

NPDES Number: CAS000001 The 1st 2 characters designate the state. The remaining 7 are assigned by the Regional Board

Subregion: 4

Facility Telephone: 8188411928

Facility Contact: MARK ALLING

Agency Name: MEL BERNIE & CO INC

Agency Address: 3000 W Empire Ave

Agency City,St,Zip: Burbank 915043109

Agency Contact: REMY TOLENTINO

Agency Telephone: 8188411928

Agency Type: Private

SIC Code: 0

SIC Code 2: Not reported

Primary Waste Type: Not reported

Primary Waste: Not reported

Waste Type2: Not reported

Waste2: Not reported

Primary Waste Type: Not reported

Secondary Waste: Not reported

Secondary Waste Type: Not reported

Design Flow: 0

Baseline Flow: 0

Reclamation: Not reported

POTW: Not reported

Treat To Water: Minor Threat to Water Quality. A violation of a regional board order should cause a relatively minor impairment of beneficial uses compared to a major or minor threat. Not: All nurds without a TTWQ will be considered a minor threat to water quality unless coded at a higher Level. A Zero (0) may be used to code those NURDS that are found to represent no threat to water quality.

Complexity: Category C - Facilities having no waste treatment systems, such as cooling water dischargers or those who must comply through best management practices, facilities with passive waste treatment and disposal systems, such as septic systems with subsurface disposal, or dischargers having waste storage systems with land disposal such as dairy waste ponds.

CIWQS:

Name: MEL BERNIE CO

Address: 3000 W EMPIRE AVE

City,State,Zip: BURBANK, CA 91504

Agency: Mel Bernie Co

Agency Address: 3000 W Empire Ave, Burbank, CA 91504

Place/Project Type: Industrial - Costume Jewelry and Costume Novelties, Except Precious Metals

SIC/NAICS: 3961

Region: 4

Program: INDSTW

Regulatory Measure Status: Active

Regulatory Measure Type: Storm water industrial



Map ID  
Direction  
Distance  
Elevation

MAP FINDINGS

Site

Database(s)

EDR ID Number  
EPA ID Number

**1928 JEWELRY COMPANY (Continued)**

**U001568367**

Order Number: 2014-0057-DWQ  
WDID: 4 19NEC003149  
NPDES Number: CAS000001  
Adoption Date: Not reported  
Effective Date: 03/06/1992  
Termination Date: Not reported  
Expiration/Review Date: Not reported  
Design Flow: Not reported  
Major/Minor: Not reported  
Complexity: Not reported  
TTWQ: Not reported  
Enforcement Actions within 5 years: 0  
Violations within 5 years: 0  
Latitude: 34.19195  
Longitude: -118.34346

**CERS:**

Name: MEL BERNIE CO  
Address: 3000 W EMPIRE AVE  
City,State,Zip: BURBANK, CA 91504  
Site ID: 536693  
CERS ID: 240250  
CERS Description: Industrial Facility Storm Water

**Violations:**

Site ID: 536693  
Site Name: Mel Bernie Co  
Violation Date: 07-01-2016  
Citation: 2014-0057-DWQ - Industrial General Permit  
Violation Description: SW - Deficient Report  
Violation Notes: failure to submit stormwater samples  
Violation Division: Water Boards  
Violation Program: INDSTW  
Violation Source: SMARTS,

Site ID: 536693  
Site Name: Mel Bernie Co  
Violation Date: 08-14-2015  
Citation: 2014-0057-DWQ - Industrial General Permit  
Violation Description: SW - Late Report  
Violation Notes: Missing annual report 2014-15  
Violation Division: Water Boards  
Violation Program: INDSTW  
Violation Source: SMARTS,

**Evaluation:**

Eval General Type: Compliance Evaluation Inspection  
Eval Date: 11-22-2017  
Violations Found: No  
Eval Type: Industrial Storm Water Compliance Evaluation  
Eval Notes: The facility meets NEC requirements.  
Eval Division: Water Boards  
Eval Program: INDSTW  
Eval Source: SMARTS,

Enforcement Action:

Map ID  
Direction  
Distance  
Elevation

MAP FINDINGS

Site

Database(s)

EDR ID Number  
EPA ID Number

**1928 JEWELRY COMPANY (Continued)**

**U001568367**

Site ID: 536693  
Site Name: Mel Bernie Co  
Site Address: 3000 W EMPIRE AVE  
Site City: BURBANK  
Site Zip: 91504  
Enf Action Date: 05-08-2017  
Enf Action Type: Notice of Violation  
Enf Action Description: Notice of Violation  
Enf Action Notes: NOV for failure to collect stormwater samples  
Enf Action Division: Water Boards  
Enf Action Program: INDSTW  
Enf Action Source: SMARTS,

Site ID: 536693  
Site Name: Mel Bernie Co  
Site Address: 3000 W EMPIRE AVE  
Site City: BURBANK  
Site Zip: 91504  
Enf Action Date: 12-15-2015  
Enf Action Type: Industrial Storm Water Enforcement  
Enf Action Description: Industrial Storm Water Enforcement  
Enf Action Notes: NNC for failure to submit missing annual report 2014-15  
Enf Action Division: Water Boards  
Enf Action Program: INDSTW  
Enf Action Source: SMARTS,

**Affiliation:**

Affiliation Type Desc: Owner/Operator  
Entity Name: Mel Bernie Co  
Entity Title: Operator  
Affiliation Address: 3000 W Empire Ave  
Affiliation City: Burbank  
Affiliation State: CA  
Affiliation Country: Not reported  
Affiliation Zip: 91504  
Affiliation Phone: ,

Name: 1928 JEWELRY COMPANY  
Address: 3000 W.. EMPIRE AVE.  
City,State,Zip: BURBANK, CA 91505  
Site ID: 706408  
CERS ID: SL603798599  
CERS Description: Cleanup Program Site

**Affiliation:**

Affiliation Type Desc: Regional Board Caseworker  
Entity Name: JEFFREY HU - LOS ANGELES RWQCB (REGION 4)  
Entity Title: Not reported  
Affiliation Address: 320 W. 4TH ST., SUITE 200  
Affiliation City: LOS ANGELES  
Affiliation State: CA  
Affiliation Country: Not reported  
Affiliation Zip: Not reported  
Affiliation Phone: ,

Map ID  
Direction  
Distance  
Elevation

MAP FINDINGS

Site

Database(s)

EDR ID Number  
EPA ID Number

**Q118** ORIGINAL PRODUCTIONS  
**ENE** 2435 N NAOMI ST  
**1/8-1/4** BURBANK, CA 91504  
**0.213 mi.**  
**1126 ft.** Site 1 of 8 in cluster Q

**CPS-SLIC** S112944949  
**HWTS** N/A  
**HAZNET**

**Relative:**  
**Lower**

CPS-SLIC:

**Actual:**  
**667 ft.**

Name: J & M PRODUCTS  
Address: 2435 N. NAOMI ST.  
City,State,Zip: BURBANK, CA 91504  
Region: STATE  
**Facility Status: Completed - Case Closed**  
Status Date: 04/11/1988  
Global Id: T10000015329  
Lead Agency: LOS ANGELES RWQCB (REGION 4)  
Lead Agency Case Number: Not reported  
Latitude: 34.19681  
Longitude: -118.34057  
Case Type: Cleanup Program Site  
Case Worker: WIP  
Local Agency: Not reported  
RB Case Number: 104.1373  
File Location: Not reported  
Potential Media Affected: Not reported  
Potential Contaminants of Concern: Not reported  
EPA Region: 9  
Coordinate Source: Not reported  
Cuf Case: NO  
Quantity Released Gallons: Not reported  
Begin Date: 01/01/1985  
Leak Reported Date: Not reported  
How Discovered: Not reported  
How Discovered Description: Not reported  
Discharge Source: Not reported  
Discharge Cause: Not reported  
Stop Method: Not reported  
Stop Description: Not reported  
No Further Action Date: 04/11/1988  
CA Water Watershed Name: Los Angeles River - San Fernando - Bull Canyon (412.21)  
Dwr Groundwater Subbasin Name: San Fernando Valley (4-012)  
Disadvantaged Community: Disadvantaged Community  
CA Enviroscreen 3 Score: 91-95%  
CA Enviroscreen 4 Score: 90-95%  
Military DOD Site: No  
Facility Project Subtype: Not reported  
RWQCB Region: LOS ANGELES RWQCB (REGION 4)  
Site History: Not reported

[Click here to access the California GeoTracker records for this facility:](#)

**HWTS:**

Name: ORIGINAL PRODUCTIONS  
Address: 2435 N NAOMI ST  
Address 2: Not reported  
City,State,Zip: BURBANK, CA 91504  
EPA ID: CAC002589464  
Inactive Date: 10/18/2005  
Create Date: 04/20/2005  
Last Act Date: Not reported

Map ID  
Direction  
Distance  
Elevation

MAP FINDINGS

Site

Database(s)

EDR ID Number  
EPA ID Number

**ORIGINAL PRODUCTIONS (Continued)**

**S112944949**

Mailing Name: Not reported  
Mailing Address: 2435 N NAOMI ST  
Mailing Address 2: Not reported  
Mailing City,State,Zip: BURBANK, CA 915043232  
Owner Name: TIM BEERS  
Owner Address: 2435 N NAOMI ST  
Owner Address 2: Not reported  
Owner City,State,Zip: BURBANK, CA 915043232  
Owner Phone: Not reported  
Owner Fax: Not reported  
Contact Name: TIM BEERS  
Contact Address: 2435 N NAOMI ST  
Contact Address 2: Not reported  
City,State,Zip: BURBANK, CA 915043232  
Contact Phone: Not reported  
Contact Fax: Not reported  
Facility Status: Inactive  
Facility Type: TEMPORARY  
Category: STATE  
Latitude: 34.196127  
Longitude: -118.340113

**HAZNET:**

Name: ORIGINAL PRODUCTIONS  
Address: 2435 N NAOMI ST  
Address 2: Not reported  
City,State,Zip: BURBANK, CA 915043232  
Contact: TIM BEERS  
Telephone: 8182956321  
Mailing Name: Not reported  
Mailing Address: 2435 N NAOMI ST

Year: 2005  
Gepaid: CAC002589464  
TSD EPA ID: UTD981552177  
CA Waste Code: 331 - Off-specification, aged or surplus organics  
Disposal Method: T03 - Treatment, Incineration  
Tons: 1.3275

**Additional Info:**

Year: 2005  
Gen EPA ID: CAC002589464

Shipment Date: 20050425  
Creation Date: 7/21/2005 18:32:26  
Receipt Date: 20050429  
Manifest ID: 24422008  
Trans EPA ID: MAD039322250  
Trans Name: CLEAN HARBORS ENV SERVICES INC  
Trans 2 EPA ID: UTD988074712  
Trans 2 Name: TW COMPANY  
TSD EPA ID: UTD981552177  
Trans Name: CLEAN HARBORS ARAGONITE LLC  
TSD Alt EPA ID: Not reported  
TSD Alt Name: Not reported

Map ID  
Direction  
Distance  
Elevation

MAP FINDINGS

Site

Database(s)

EDR ID Number  
EPA ID Number

**ORIGINAL PRODUCTIONS (Continued)**

**S112944949**

Waste Code Description: 331 - Off-specification, aged, or surplus organics  
RCRA Code: D001  
Meth Code: T03 - Treatment, Incineration  
Quantity Tons: 0.9  
Waste Quantity: 1800  
Quantity Unit: P  
Additional Code 1: Not reported  
Additional Code 2: Not reported  
Additional Code 3: Not reported  
Additional Code 4: Not reported  
Additional Code 5: Not reported

Shipment Date: 20050425  
Creation Date: 7/21/2005 18:32:26  
Receipt Date: 20050429  
Manifest ID: 24422008  
Trans EPA ID: MAD039322250  
Trans Name: CLEAN HARBORS ENV SERVICES INC  
Trans 2 EPA ID: UTD988074712  
Trans 2 Name: TW COMPANY  
TSDf EPA ID: UTD981552177  
Trans Name: CLEAN HARBORS ARAGONITE LLC  
TSDf Alt EPA ID: Not reported  
TSDf Alt Name: Not reported  
Waste Code Description: 331 - Off-specification, aged, or surplus organics  
RCRA Code: D001  
Meth Code: T03 - Treatment, Incineration  
Quantity Tons: 0.35  
Waste Quantity: 700  
Quantity Unit: P  
Additional Code 1: Not reported  
Additional Code 2: Not reported  
Additional Code 3: Not reported  
Additional Code 4: Not reported  
Additional Code 5: Not reported

Shipment Date: 20050425  
Creation Date: Not reported  
Receipt Date: Not reported  
Manifest ID: 24422008  
Trans EPA ID: MAD039322250  
Trans Name: CLEAN HARBORS ENV SERVICES INC  
Trans 2 EPA ID: UTD988074712  
Trans 2 Name: TW COMPANY  
TSDf EPA ID: UTD981552177  
Trans Name: CLEAN HARBORS ARAGONITE LLC  
TSDf Alt EPA ID: Not reported  
TSDf Alt Name: Not reported  
Waste Code Description: 331 - Off-specification, aged, or surplus organics  
RCRA Code: D002  
Meth Code: - Not reported  
Quantity Tons: 0.04  
Waste Quantity: 80  
Quantity Unit: P  
Additional Code 1: Not reported  
Additional Code 2: Not reported  
Additional Code 3: Not reported

Map ID  
Direction  
Distance  
Elevation

MAP FINDINGS

Site

Database(s)

EDR ID Number  
EPA ID Number

ORIGINAL PRODUCTIONS (Continued)

S112944949

Additional Code 4:	Not reported
Additional Code 5:	Not reported
Shipment Date:	20050425
Creation Date:	7/21/2005 18:32:26
Receipt Date:	20050429
Manifest ID:	24422008
Trans EPA ID:	MAD039322250
Trans Name:	CLEAN HARBORS ENV SERVICES INC
Trans 2 EPA ID:	UTD988074712
Trans 2 Name:	TW COMPANY
TSDf EPA ID:	UTD981552177
Trans Name:	CLEAN HARBORS ARAGONITE LLC
TSDf Alt EPA ID:	Not reported
TSDf Alt Name:	Not reported
Waste Code Description:	331 - Off-specification, aged, or surplus organics
RCRA Code:	D001
Meth Code:	T03 - Treatment, Incineration
Quantity Tons:	0.0625
Waste Quantity:	125
Quantity Unit:	P
Additional Code 1:	Not reported
Additional Code 2:	Not reported
Additional Code 3:	Not reported
Additional Code 4:	Not reported
Additional Code 5:	Not reported
Shipment Date:	20050425
Creation Date:	7/21/2005 18:32:26
Receipt Date:	20050429
Manifest ID:	24422008
Trans EPA ID:	MAD039322250
Trans Name:	CLEAN HARBORS ENV SERVICES INC
Trans 2 EPA ID:	UTD988074712
Trans 2 Name:	TW COMPANY
TSDf EPA ID:	UTD981552177
Trans Name:	CLEAN HARBORS ARAGONITE LLC
TSDf Alt EPA ID:	Not reported
TSDf Alt Name:	Not reported
Waste Code Description:	331 - Off-specification, aged, or surplus organics
RCRA Code:	D001
Meth Code:	T03 - Treatment, Incineration
Quantity Tons:	0.015
Waste Quantity:	30
Quantity Unit:	P
Additional Code 1:	Not reported
Additional Code 2:	Not reported
Additional Code 3:	Not reported
Additional Code 4:	Not reported
Additional Code 5:	Not reported

Map ID  
 Direction  
 Distance  
 Elevation

MAP FINDINGS

Site

Database(s)

EDR ID Number  
 EPA ID Number

**Q119**      **2435 NAOMI, LLC C/O TIARNA REAL ESTATE SERVICE**      **RCRA NonGen / NLR**      **1027697074**  
**ENE**      **2435 NORTH NAOMI STREET**           **CAC003239980**  
**1/8-1/4**      **BURBANK, CA 91504**

**0.213 mi.**  
**1126 ft.**      **Site 2 of 8 in cluster Q**

**Relative:**      RCRA Listings:  
**Lower**      Date Form Received by Agency:      20230630  
**Actual:**      Handler Name:      2435 Naomi, Llc C/O Tiarna Real Estate Service  
**667 ft.**      Handler Address:      2435 NORTH NAOMI STREET  
                          Handler City,State,Zip:      BURBANK, CA 91504  
                          EPA ID:      CAC003239980  
                          Contact Name:      CLAUDIA FIGUEROA  
                          Contact Address:      6345 NORTH BALBOA BLVD SUITE 280  
                          Contact City,State,Zip:      ENCINO, CA 91316  
                          Contact Telephone:      818-817-0550  
                          Contact Fax:      Not reported  
                          Contact Email:      CFIGUEROA@TIARNA.COM  
                          Contact Title:      Not reported  
                          EPA Region:      09  
                          Land Type:      Not reported  
                          Federal Waste Generator Description:      Not a generator, verified  
                          Non-Notifier:      Not reported  
                          Biennial Report Cycle:      Not reported  
                          Accessibility:      Not reported  
                          Active Site Indicator:      Not reported  
                          State District Owner:      Not reported  
                          State District:      Not reported  
                          Mailing Address:      6345 NORTH BALBOA BLVD SUITE 280  
                          Mailing City,State,Zip:      ENCINO, CA 91316  
                          Owner Name:      2435 Naomi, Llc C/O Tiarna Real Est  
                          Owner Type:      Other  
                          Operator Name:      Claudia Figueroa  
                          Operator Type:      Other  
                          Short-Term Generator Activity:      No  
                          Importer Activity:      No  
                          Mixed Waste Generator:      No  
                          Transporter Activity:      No  
                          Transfer Facility Activity:      No  
                          Recycler Activity with Storage:      No  
                          Small Quantity On-Site Burner Exemption:      No  
                          Smelting Melting and Refining Furnace Exemption:      No  
                          Underground Injection Control:      No  
                          Off-Site Waste Receipt:      No  
                          Universal Waste Indicator:      No  
                          Universal Waste Destination Facility:      No  
                          Federal Universal Waste:      No  
                          Active Site State-Reg Handler:      ---  
                          Federal Facility Indicator:      Not reported  
                          Hazardous Secondary Material Indicator:      N  
                          Sub-Part K Indicator:      Not reported  
                          2018 GPRC Permit Baseline:      Not on the Baseline  
                          2018 GPRC Renewals Baseline:      Not on the Baseline  
                          202 GPRC Corrective Action Baseline:      No  
                          Subject to Corrective Action Universe:      No  
                          Non-TSDFs Where RCRA CA has Been Imposed Universe:      No  
                          Corrective Action Priority Ranking:      No NCAPS ranking  
                          Environmental Control Indicator:      No  
                          Institutional Control Indicator:      No

Map ID  
Direction  
Distance  
Elevation

MAP FINDINGS

Site

Database(s)

EDR ID Number  
EPA ID Number

**2435 NAOMI, LLC C/O TIARNA REAL ESTATE SERVICE (Continued)**

**1027697074**

Human Exposure Controls Indicator: N/A  
Groundwater Controls Indicator: N/A  
Significant Non-Complier Universe: No  
Unaddressed Significant Non-Complier Universe: No  
Addressed Significant Non-Complier Universe: No  
Significant Non-Complier With a Compliance Schedule Universe: No  
Financial Assurance Required: Not reported  
Handler Date of Last Change: 20230630  
Recognized Trader-Importer: No  
Recognized Trader-Exporter: No  
Importer of Spent Lead Acid Batteries: No  
Exporter of Spent Lead Acid Batteries: No  
Recycler Activity Without Storage: No  
Manifest Broker: No  
Sub-Part P Indicator: No

Handler - Owner Operator:

Owner/Operator Indicator: Owner  
Owner/Operator Name: 2435 NAOMI, LLC C/O TIARNA REAL EST  
Legal Status: Other  
Date Became Current: Not reported  
Date Ended Current: Not reported  
Owner/Operator Address: 6345 NORTH BALBOA BLVD SUITE 280  
Owner/Operator City,State,Zip: ENCINO, CA 91316  
Owner/Operator Telephone: 818-817-0550  
Owner/Operator Telephone Ext: Not reported  
Owner/Operator Fax: Not reported  
Owner/Operator Email: Not reported

Owner/Operator Indicator: Operator  
Owner/Operator Name: CLAUDIA FIGUEROA  
Legal Status: Other  
Date Became Current: Not reported  
Date Ended Current: Not reported  
Owner/Operator Address: 6345 NORTH BALBOA BLVD SUITE 280  
Owner/Operator City,State,Zip: ENCINO, CA 91316  
Owner/Operator Telephone: 818-817-0550  
Owner/Operator Telephone Ext: Not reported  
Owner/Operator Fax: Not reported  
Owner/Operator Email: Not reported

Historic Generators:

Receive Date: 20230630  
Handler Name: 2435 NAOMI, LLC C/O TIARNA REAL ESTATE SERVICE  
Federal Waste Generator Description: Not a generator, verified  
State District Owner: Not reported  
Large Quantity Handler of Universal Waste: No  
Recognized Trader Importer: No  
Recognized Trader Exporter: No  
Spent Lead Acid Battery Importer: No  
Spent Lead Acid Battery Exporter: No  
Current Record: Yes  
Non Storage Recycler Activity: No  
Electronic Manifest Broker: No



Map ID  
 Direction  
 Distance  
 Elevation

MAP FINDINGS

Site

Database(s)

EDR ID Number  
 EPA ID Number

**2435 NAOMI, LLC C/O TIARNA REAL ESTATE SERVICE (Continued)**

**1027697074**

List of NAICS Codes and Descriptions:

NAICS Code: 56299  
 NAICS Description: ALL OTHER WASTE MANAGEMENT SERVICES

Facility Has Received Notices of Violations:

Violations: No Violations Found

Evaluation Action Summary:

Evaluations: No Evaluations Found

**Q120**  
**ENE**  
**1/8-1/4**  
**0.213 mi.**  
**1126 ft.**

**J&M PRODUCTS INC**  
**2435 N NAOMI ST**  
**BURBANK, CA 91504**  
**Site 3 of 8 in cluster Q**

**LOS ANGELES CO. HMS**  
**WIP**

**S104827674**  
**N/A**

**Relative:**  
**Lower**  
**Actual:**  
**667 ft.**

LOS ANGELES CO. HMS:  
 Name: J&M PRODUCTS INC  
 Address: 2435 N NAOMI ST  
 City,State,Zip: BURBANK, CA 91504  
 Region: LA  
 Permit Category: Not reported  
 Facility Id: 025873-035357  
 Facility Type: Not reported  
 Facility Status: OPEN  
 Area: 3E  
 Permit Number: Not reported  
 Permit Status: Not reported

WIP:

Name: J & M PRODUCTS  
 Address: 2435 N Naomi St  
 City,State,Zip: BURBANK, CA 91504  
 Region: 4  
 File Number: 104.1373  
**File Status: Historical**  
 Staff: DBACHARO  
 Facility Suite: Not reported

**R121**  
**NNW**  
**1/8-1/4**  
**0.214 mi.**  
**1128 ft.**

**UNIQUE ALTERNATORS**  
**2529 ONTARIO ST**  
**BURBANK, CA 91504**  
**Site 1 of 13 in cluster R**

**CPS-SLIC**  
**HWTS**

**S124782507**  
**N/A**

**Relative:**  
**Higher**  
**Actual:**  
**682 ft.**

CPS-SLIC:  
 Name: HOBAK PRECISION METALS  
 Address: 2529 ONTARIO ST.  
 City,State,Zip: BURBANK, CA 91504  
 Region: STATE  
**Facility Status: Completed - Case Closed**  
 Status Date: 11/16/1987  
 Global Id: T10000015099

Map ID  
Direction  
Distance  
Elevation

MAP FINDINGS

Site

Database(s)

EDR ID Number  
EPA ID Number

UNIQUE ALTERNATORS (Continued)

S124782507

Lead Agency: LOS ANGELES RWQCB (REGION 4)  
Lead Agency Case Number: Not reported  
Latitude: 34.19808  
Longitude: -118.34529  
Case Type: Cleanup Program Site  
Case Worker: WIP  
Local Agency: Not reported  
RB Case Number: 104.0543  
File Location: Not reported  
Potential Media Affected: Not reported  
Potential Contaminants of Concern: Not reported  
EPA Region: 9  
Coordinate Source: Not reported  
Cuf Case: NO  
Quantity Released Gallons: Not reported  
Begin Date: 01/01/1985  
Leak Reported Date: Not reported  
How Discovered: Not reported  
How Discovered Description: Not reported  
Discharge Source: Not reported  
Discharge Cause: Not reported  
Stop Method: Not reported  
Stop Description: Not reported  
No Further Action Date: 11/16/1987  
CA Water Watershed Name: Los Angeles River - San Fernando - Bull Canyon (412.21)  
Dwr Groundwater Subbasin Name: San Fernando Valley (4-012)  
Disadvantaged Community: Disadvantaged Community  
CA Enviroscreen 3 Score: 91-95%  
CA Enviroscreen 4 Score: 90-95%  
Military DOD Site: No  
Facility Project Subtype: Not reported  
RWQCB Region: LOS ANGELES RWQCB (REGION 4)  
Site History: Not reported

[Click here to access the California GeoTracker records for this facility:](#)

HWTS:

Name: UNIQUE ALTERNATORS  
Address: 2529 ONTARIO ST  
Address 2: Not reported  
City,State,Zip: BURBANK, CA 91504  
EPA ID: CAL000062997  
Inactive Date: 06/30/1995  
Create Date: 03/11/1992  
Last Act Date: Not reported  
Mailing Name: Not reported  
Mailing Address: 2529 ONTARIO ST  
Mailing Address 2: Not reported  
Mailing City,State,Zip: BURBANK, CA 915040000  
Owner Name: HOBACK PRECISION METAL  
Owner Address: Not reported  
Owner Address 2: Not reported  
Owner City,State,Zip: Not reported  
Owner Phone: Not reported  
Owner Fax: Not reported  
Contact Name: CANCELLED PER 95 FEE UNDELIVER  
Contact Address: #NAME?

Map ID  
Direction  
Distance  
Elevation

MAP FINDINGS

Site

Database(s)

EDR ID Number  
EPA ID Number

UNIQUE ALTERNATORS (Continued)

S124782507

Contact Address 2: Not reported  
City,State,Zip: Not reported  
Contact Phone: Not reported  
Contact Fax: Not reported  
Facility Status: Inactive  
Facility Type: PERMANENT  
Category: STATE  
Latitude: 34.197362  
Longitude: -118.344553

R122  
NNW  
1/8-1/4  
0.214 mi.  
1128 ft.

**HOBAK PRECISION METALS**  
**2529 ONTARIO ST**  
**BURBANK, CA 91504**  
**Site 2 of 13 in cluster R**

WIP S106764468  
N/A

Relative:  
Higher  
Actual:  
682 ft.

WIP:  
Name: HOBAK PRECISION METALS  
Address: 2529 Ontario St  
City,State,Zip: BURBANK, CA 91504  
Region: 4  
File Number: 104.0543  
**File Status: Historical**  
Staff: DBACHARO  
Facility Suite: Not reported

O123  
WNW  
1/8-1/4  
0.214 mi.  
1130 ft.

**GERALD CRAWFORD COMPANY**  
**3031 THORNTON AVE**  
**BURBANK, CA 91504**  
**Site 2 of 4 in cluster O**

RCRA-SQG 1000148758  
CPS-SLIC CAD982464232  
EMI  
HWTS  
HAZNET  
WIP  
CERS

Relative:  
Higher  
Actual:  
682 ft.

RCRA Listings:  
Date Form Received by Agency: 19890323  
Handler Name: Gerald Crawford Company  
Handler Address: 3031 THORNTON AVE  
Handler City,State,Zip: BURBANK, CA 91504  
EPA ID: CAD982464232  
Contact Name: ENVIRONMENTAL MANAGER  
Contact Address: 3031 THORNTON AVE  
Contact City,State,Zip: BURBANK, CA 91504  
Contact Telephone: 818-340-0202  
Contact Fax: Not reported  
Contact Email: Not reported  
Contact Title: Not reported  
EPA Region: 09  
Land Type: Other  
Federal Waste Generator Description: Small Quantity Generator  
Non-Notifier: Not reported  
Biennial Report Cycle: Not reported  
Accessibility: Not reported  
Active Site Indicator: Handler Activities  
State District Owner: Ca  
State District: 3

Map ID  
 Direction  
 Distance  
 Elevation

MAP FINDINGS

Site

Database(s)

EDR ID Number  
 EPA ID Number

**GERALD CRAWFORD COMPANY (Continued)**

**1000148758**

Mailing Address:	3031 THORNTON AVE
Mailing City,State,Zip:	BURBANK, CA 91504
Owner Name:	Gerald Crawford
Owner Type:	Private
Operator Name:	Not Required
Operator Type:	Private
Short-Term Generator Activity:	No
Importer Activity:	No
Mixed Waste Generator:	No
Transporter Activity:	No
Transfer Facility Activity:	No
Recycler Activity with Storage:	No
Small Quantity On-Site Burner Exemption:	No
Smelting Melting and Refining Furnace Exemption:	No
Underground Injection Control:	No
Off-Site Waste Receipt:	No
Universal Waste Indicator:	No
Universal Waste Destination Facility:	No
Federal Universal Waste:	No
Active Site State-Reg Handler:	---
Federal Facility Indicator:	Not reported
Hazardous Secondary Material Indicator:	NN
Sub-Part K Indicator:	Not reported
2018 GPRC Permit Baseline:	Not on the Baseline
2018 GPRC Renewals Baseline:	Not on the Baseline
202 GPRC Corrective Action Baseline:	No
Subject to Corrective Action Universe:	No
Non-TSDFs Where RCRA CA has Been Imposed Universe:	No
Corrective Action Priority Ranking:	No NCAPS ranking
Environmental Control Indicator:	No
Institutional Control Indicator:	No
Human Exposure Controls Indicator:	N/A
Groundwater Controls Indicator:	N/A
Significant Non-Complier Universe:	No
Unaddressed Significant Non-Complier Universe:	No
Addressed Significant Non-Complier Universe:	No
Significant Non-Complier With a Compliance Schedule Universe:	No
Financial Assurance Required:	Not reported
Handler Date of Last Change:	20020627
Recognized Trader-Importer:	No
Recognized Trader-Exporter:	No
Importer of Spent Lead Acid Batteries:	No
Exporter of Spent Lead Acid Batteries:	No
Recycler Activity Without Storage:	Not reported
Manifest Broker:	Not reported
Sub-Part P Indicator:	No

**Handler - Owner Operator:**

Owner/Operator Indicator:	Owner
Owner/Operator Name:	GERALD CRAWFORD
Legal Status:	Private
Date Became Current:	Not reported
Date Ended Current:	Not reported
Owner/Operator Address:	NOT REQUIRED
Owner/Operator City,State,Zip:	NOT REQUIRED, ME 99999
Owner/Operator Telephone:	415-555-1212

Map ID  
Direction  
Distance  
Elevation

MAP FINDINGS

Site

Database(s)

EDR ID Number  
EPA ID Number

**GERALD CRAWFORD COMPANY (Continued)**

**1000148758**

Owner/Operator Telephone Ext: Not reported  
Owner/Operator Fax: Not reported  
Owner/Operator Email: Not reported  
  
Owner/Operator Indicator: Operator  
Owner/Operator Name: NOT REQUIRED  
Legal Status: Private  
Date Became Current: Not reported  
Date Ended Current: Not reported  
Owner/Operator Address: NOT REQUIRED  
Owner/Operator City,State,Zip: NOT REQUIRED, ME 99999  
Owner/Operator Telephone: 415-555-1212  
Owner/Operator Telephone Ext: Not reported  
Owner/Operator Fax: Not reported  
Owner/Operator Email: Not reported

Historic Generators:

Receive Date: 19890323  
Handler Name: GERALD CRAWFORD COMPANY  
Federal Waste Generator Description: Small Quantity Generator  
State District Owner: Ca  
Large Quantity Handler of Universal Waste: No  
Recognized Trader Importer: No  
Recognized Trader Exporter: No  
Spent Lead Acid Battery Importer: No  
Spent Lead Acid Battery Exporter: No  
Current Record: Yes  
Non Storage Recycler Activity: Not reported  
Electronic Manifest Broker: Not reported

List of NAICS Codes and Descriptions:

NAICS Code: 323119  
NAICS Description: OTHER COMMERCIAL PRINTING

Facility Has Received Notices of Violations:

Violations: No Violations Found

Evaluation Action Summary:

Evaluations: No Evaluations Found

CPS-SLIC:

Name: GERALD L. CRAWFORD  
Address: 3031 THORNTON AVE.  
City,State,Zip: BURBANK, CA 91504  
Region: STATE  
**Facility Status: Completed - Case Closed**  
Status Date: 08/07/1995  
Global Id: T10000015255  
Lead Agency: LOS ANGELES RWQCB (REGION 4)  
Lead Agency Case Number: Not reported  
Latitude: 34.19601  
Longitude: -118.34391  
Case Type: Cleanup Program Site  
Case Worker: WIP

Map ID  
Direction  
Distance  
Elevation

MAP FINDINGS

Site

Database(s)

EDR ID Number  
EPA ID Number

**GERALD CRAWFORD COMPANY (Continued)**

**1000148758**

Local Agency: Not reported  
RB Case Number: 104.1199  
File Location: Not reported  
Potential Media Affected: Not reported  
Potential Contaminants of Concern: Not reported  
EPA Region: 9  
Coordinate Source: Not reported  
Cuf Case: NO  
Quantity Released Gallons: Not reported  
Begin Date: 01/01/1985  
Leak Reported Date: Not reported  
How Discovered: Not reported  
How Discovered Description: Not reported  
Discharge Source: Not reported  
Discharge Cause: Not reported  
Stop Method: Not reported  
Stop Description: Not reported  
No Further Action Date: 08/07/1995  
CA Water Watershed Name: Los Angeles River - San Fernando - Bull Canyon (412.21)  
Dwr Groundwater Subbasin Name: San Fernando Valley (4-012)  
Disadvantaged Community: Disadvantaged Community  
CA Enviroscreen 3 Score: 91-95%  
CA Enviroscreen 4 Score: 90-95%  
Military DOD Site: No  
Facility Project Subtype: Not reported  
RWQCB Region: LOS ANGELES RWQCB (REGION 4)  
Site History: Not reported

[Click here to access the California GeoTracker records for this facility:](#)

**EMI:**

Name: GERALD L CRAWFORD & CO,G L CRA  
Address: 3031 THORNTON AV  
City,State,Zip: BURBANK, CA 915040000  
Year: 1990  
County Code: 19  
Air Basin: SC  
Facility ID: 61373  
Air District Name: SC  
SIC Code: 2752  
Air District Name: SOUTH COAST AQMD  
Community Health Air Pollution Info System: Not reported  
Consolidated Emission Reporting Rule: Not reported  
Total Organic Hydrocarbon Gases Tons/Yr: 6  
Reactive Organic Gases Tons/Yr: 3  
Carbon Monoxide Emissions Tons/Yr: 0  
NOX - Oxides of Nitrogen Tons/Yr: 0  
SOX - Oxides of Sulphur Tons/Yr: 0  
Particulate Matter Tons/Yr: 0  
Part. Matter 10 Micrometers and Smllr Tons/Yr:0

Name: GERALD L CRAWFORD & CO  
Address: 3031 THORNTON AV  
City,State,Zip: BURBANK, CA 915040000  
Year: 1993  
County Code: 19  
Air Basin: SC

Map ID  
Direction  
Distance  
Elevation

MAP FINDINGS

Site

Database(s)

EDR ID Number  
EPA ID Number

**GERALD CRAWFORD COMPANY (Continued)**

**1000148758**

Facility ID: 61373  
Air District Name: SC  
SIC Code: 2752  
Air District Name: SOUTH COAST AQMD  
Community Health Air Pollution Info System: Not reported  
Consolidated Emission Reporting Rule: Not reported  
Total Organic Hydrocarbon Gases Tons/Yr: 7  
Reactive Organic Gases Tons/Yr: 4  
Carbon Monoxide Emissions Tons/Yr: 0  
NOX - Oxides of Nitrogen Tons/Yr: 0  
SOX - Oxides of Sulphur Tons/Yr: 0  
Particulate Matter Tons/Yr: 0  
Part. Matter 10 Micrometers and Smlr Tons/Yr:0

Name: GERALD L CRAWFORD & CO  
Address: 3031 THORNTON AV  
City,State,Zip: BURBANK, CA 915040000  
Year: 1995  
County Code: 19  
Air Basin: SC  
Facility ID: 61373  
Air District Name: SC  
SIC Code: 2752  
Air District Name: SOUTH COAST AQMD  
Community Health Air Pollution Info System: Not reported  
Consolidated Emission Reporting Rule: Not reported  
Total Organic Hydrocarbon Gases Tons/Yr: 7  
Reactive Organic Gases Tons/Yr: 4  
Carbon Monoxide Emissions Tons/Yr: 0  
NOX - Oxides of Nitrogen Tons/Yr: 0  
SOX - Oxides of Sulphur Tons/Yr: 0  
Particulate Matter Tons/Yr: 0  
Part. Matter 10 Micrometers and Smlr Tons/Yr:0

Name: GERALD L CRAWFORD & CO  
Address: 3031 THORNTON AVE  
City,State,Zip: BURBANK, CA 915040000  
Year: 1996  
County Code: 19  
Air Basin: SC  
Facility ID: 61373  
Air District Name: SC  
SIC Code: 2752  
Air District Name: SOUTH COAST AQMD  
Community Health Air Pollution Info System: Not reported  
Consolidated Emission Reporting Rule: Not reported  
Total Organic Hydrocarbon Gases Tons/Yr: 4  
Reactive Organic Gases Tons/Yr: 4  
Carbon Monoxide Emissions Tons/Yr: 0  
NOX - Oxides of Nitrogen Tons/Yr: 0  
SOX - Oxides of Sulphur Tons/Yr: 0  
Particulate Matter Tons/Yr: 0  
Part. Matter 10 Micrometers and Smlr Tons/Yr:0

Name: GERALD L CRAWFORD & CO  
Address: 3031 THORNTON AV  
City,State,Zip: BURBANK, CA 915040000

Map ID  
Direction  
Distance  
Elevation

MAP FINDINGS

Site

Database(s)

EDR ID Number  
EPA ID Number

**GERALD CRAWFORD COMPANY (Continued)**

**1000148758**

Year: 1997  
County Code: 19  
Air Basin: SC  
Facility ID: 61373  
Air District Name: SC  
SIC Code: 2752  
Air District Name: SOUTH COAST AQMD  
Community Health Air Pollution Info System: Not reported  
Consolidated Emission Reporting Rule: Not reported  
Total Organic Hydrocarbon Gases Tons/Yr: 4  
Reactive Organic Gases Tons/Yr: 4  
Carbon Monoxide Emissions Tons/Yr: 0  
NOX - Oxides of Nitrogen Tons/Yr: 0  
SOX - Oxides of Sulphur Tons/Yr: 0  
Particulate Matter Tons/Yr: 0  
Part. Matter 10 Micrometers and Smlr Tons/Yr:0

Name: GERALD L CRAWFORD & CO  
Address: 3031 THORNTON AV  
City,State,Zip: BURBANK, CA 915040000  
Year: 1998  
County Code: 19  
Air Basin: SC  
Facility ID: 61373  
Air District Name: SC  
SIC Code: 2752  
Air District Name: SOUTH COAST AQMD  
Community Health Air Pollution Info System: Not reported  
Consolidated Emission Reporting Rule: Not reported  
Total Organic Hydrocarbon Gases Tons/Yr: 4  
Reactive Organic Gases Tons/Yr: 4  
Carbon Monoxide Emissions Tons/Yr: 0  
NOX - Oxides of Nitrogen Tons/Yr: 0  
SOX - Oxides of Sulphur Tons/Yr: 0  
Particulate Matter Tons/Yr: 0  
Part. Matter 10 Micrometers and Smlr Tons/Yr:0

Name: GERALD L CRAWFORD & CO  
Address: 3031 THORNTON AV  
City,State,Zip: BURBANK, CA 915040000  
Year: 1999  
County Code: 19  
Air Basin: SC  
Facility ID: 61373  
Air District Name: SC  
SIC Code: 2752  
Air District Name: SOUTH COAST AQMD  
Community Health Air Pollution Info System: Not reported  
Consolidated Emission Reporting Rule: Not reported  
Total Organic Hydrocarbon Gases Tons/Yr: 4  
Reactive Organic Gases Tons/Yr: 4  
Carbon Monoxide Emissions Tons/Yr: 0  
NOX - Oxides of Nitrogen Tons/Yr: 0  
SOX - Oxides of Sulphur Tons/Yr: 0  
Particulate Matter Tons/Yr: 0  
Part. Matter 10 Micrometers and Smlr Tons/Yr:0



Map ID  
Direction  
Distance  
Elevation

MAP FINDINGS

Site

Database(s)

EDR ID Number  
EPA ID Number

**GERALD CRAWFORD COMPANY (Continued)**

**1000148758**

Name: GERALD L CRAWFORD & CO  
Address: 3031 THORNTON AV  
City,State,Zip: BURBANK, CA 915040000  
Year: 2000  
County Code: 19  
Air Basin: SC  
Facility ID: 61373  
Air District Name: SC  
SIC Code: 2752  
Air District Name: SOUTH COAST AQMD  
Community Health Air Pollution Info System: Not reported  
Consolidated Emission Reporting Rule: Not reported  
Total Organic Hydrocarbon Gases Tons/Yr: 4  
Reactive Organic Gases Tons/Yr: 4  
Carbon Monoxide Emissions Tons/Yr: 0  
NOX - Oxides of Nitrogen Tons/Yr: 0  
SOX - Oxides of Sulphur Tons/Yr: 0  
Particulate Matter Tons/Yr: 0  
Part. Matter 10 Micrometers and Smlr Tons/Yr:0

Name: GERALD L CRAWFORD & CO  
Address: 3031 THORNTON AV  
City,State,Zip: BURBANK, CA 915040000  
Year: 2001  
County Code: 19  
Air Basin: SC  
Facility ID: 61373  
Air District Name: SC  
SIC Code: 2752  
Air District Name: SOUTH COAST AQMD  
Community Health Air Pollution Info System: Not reported  
Consolidated Emission Reporting Rule: Not reported  
Total Organic Hydrocarbon Gases Tons/Yr: 5  
Reactive Organic Gases Tons/Yr: 5  
Carbon Monoxide Emissions Tons/Yr: 0  
NOX - Oxides of Nitrogen Tons/Yr: 0  
SOX - Oxides of Sulphur Tons/Yr: 0  
Particulate Matter Tons/Yr: 0  
Part. Matter 10 Micrometers and Smlr Tons/Yr:0

Name: GERALD L CRAWFORD & CO  
Address: 3031 THORNTON AVE  
City,State,Zip: BURBANK, CA 915040000  
Year: 2002  
County Code: 19  
Air Basin: SC  
Facility ID: 61373  
Air District Name: SC  
SIC Code: 2752  
Air District Name: SOUTH COAST AQMD  
Community Health Air Pollution Info System: Not reported  
Consolidated Emission Reporting Rule: Not reported  
Total Organic Hydrocarbon Gases Tons/Yr: 4  
Reactive Organic Gases Tons/Yr: 4  
Carbon Monoxide Emissions Tons/Yr: 0  
NOX - Oxides of Nitrogen Tons/Yr: 0  
SOX - Oxides of Sulphur Tons/Yr: 0

Map ID  
Direction  
Distance  
Elevation

MAP FINDINGS

Site

Database(s)

EDR ID Number  
EPA ID Number

**GERALD CRAWFORD COMPANY (Continued)**

**1000148758**

Particulate Matter Tons/Yr: 0  
Part. Matter 10 Micrometers and Smlr Tons/Yr:0

Name: GERALD L CRAWFORD & CO  
Address: 3031 THORNTON AVE  
City,State,Zip: BURBANK, CA 915040000  
Year: 2003  
County Code: 19  
Air Basin: SC  
Facility ID: 61373  
Air District Name: SC  
SIC Code: 2752  
Air District Name: SOUTH COAST AQMD  
Community Health Air Pollution Info System: Not reported  
Consolidated Emission Reporting Rule: Not reported  
Total Organic Hydrocarbon Gases Tons/Yr: 4  
Reactive Organic Gases Tons/Yr: 4  
Carbon Monoxide Emissions Tons/Yr: 0  
NOX - Oxides of Nitrogen Tons/Yr: 0  
SOX - Oxides of Sulphur Tons/Yr: 0  
Particulate Matter Tons/Yr: 0  
Part. Matter 10 Micrometers and Smlr Tons/Yr:0

Name: GERALD L CRAWFORD & CO  
Address: 3031 THORNTON AVE  
City,State,Zip: BURBANK, CA 915040000  
Year: 2004  
County Code: 19  
Air Basin: SC  
Facility ID: 61373  
Air District Name: SC  
SIC Code: 2752  
Air District Name: SOUTH COAST AQMD  
Community Health Air Pollution Info System: Not reported  
Consolidated Emission Reporting Rule: Not reported  
Total Organic Hydrocarbon Gases Tons/Yr: 3.793746  
Reactive Organic Gases Tons/Yr: 3.79  
Carbon Monoxide Emissions Tons/Yr: 0.00158  
NOX - Oxides of Nitrogen Tons/Yr: 0.00585  
SOX - Oxides of Sulphur Tons/Yr: 0.0000374  
Particulate Matter Tons/Yr: 0.000338  
Part. Matter 10 Micrometers and Smlr Tons/Yr:0

Name: GERALD L CRAWFORD & CO  
Address: 3031 THORNTON AVE  
City,State,Zip: BURBANK, CA 915040000  
Year: 2005  
County Code: 19  
Air Basin: SC  
Facility ID: 61373  
Air District Name: SC  
SIC Code: 2752  
Air District Name: SOUTH COAST AQMD  
Community Health Air Pollution Info System: Not reported  
Consolidated Emission Reporting Rule: Not reported  
Total Organic Hydrocarbon Gases Tons/Yr: 3.510175  
Reactive Organic Gases Tons/Yr: 3.239386545

Map ID  
Direction  
Distance  
Elevation

MAP FINDINGS

Site

Database(s)

EDR ID Number  
EPA ID Number

**GERALD CRAWFORD COMPANY (Continued)**

**1000148758**

Carbon Monoxide Emissions Tons/Yr: .000875  
NOX - Oxides of Nitrogen Tons/Yr: .00325  
SOX - Oxides of Sulphur Tons/Yr: .000015  
Particulate Matter Tons/Yr: .000185  
Part. Matter 10 Micrometers and Smllr Tons/Yr:.000185

Name: CRAWFORD PRINTING, INC.  
Address: 3031 THORNTON AVE  
City,State,Zip: BURBANK, CA 915040000  
Year: 2006  
County Code: 19  
Air Basin: SC  
Facility ID: 61373  
Air District Name: SC  
SIC Code: 2752  
Air District Name: SOUTH COAST AQMD  
Community Health Air Pollution Info System: Not reported  
Consolidated Emission Reporting Rule: Not reported  
Total Organic Hydrocarbon Gases Tons/Yr: 2.661  
Reactive Organic Gases Tons/Yr: 2.661  
Carbon Monoxide Emissions Tons/Yr: .001  
NOX - Oxides of Nitrogen Tons/Yr: .003  
SOX - Oxides of Sulphur Tons/Yr: 0  
Particulate Matter Tons/Yr: 0  
Part. Matter 10 Micrometers and Smllr Tons/Yr:0

Name: CRAWFORD PRINTING, INC.  
Address: 3031 THORNTON AVE  
City,State,Zip: BURBANK, CA 915040000  
Year: 2007  
County Code: 19  
Air Basin: SC  
Facility ID: 61373  
Air District Name: SC  
SIC Code: 2752  
Air District Name: SOUTH COAST AQMD  
Community Health Air Pollution Info System: Not reported  
Consolidated Emission Reporting Rule: Not reported  
Total Organic Hydrocarbon Gases Tons/Yr: 2.661  
Reactive Organic Gases Tons/Yr: 2.661  
Carbon Monoxide Emissions Tons/Yr: .001  
NOX - Oxides of Nitrogen Tons/Yr: .003  
SOX - Oxides of Sulphur Tons/Yr: 0  
Particulate Matter Tons/Yr: 0  
Part. Matter 10 Micrometers and Smllr Tons/Yr:0

Name: CRAWFORD PRINTING, INC.  
Address: 3031 THORNTON AVE  
City,State,Zip: BURBANK, CA 91504  
Year: 2008  
County Code: 19  
Air Basin: SC  
Facility ID: 61373  
Air District Name: SC  
SIC Code: 2759  
Air District Name: SOUTH COAST AQMD  
Community Health Air Pollution Info System: Not reported

Map ID  
Direction  
Distance  
Elevation

MAP FINDINGS

Site

Database(s)

EDR ID Number  
EPA ID Number

**GERALD CRAWFORD COMPANY (Continued)**

**1000148758**

Consolidated Emission Reporting Rule: Not reported  
Total Organic Hydrocarbon Gases Tons/Yr: .8824533738865569458  
Reactive Organic Gases Tons/Yr: .880105  
Carbon Monoxide Emissions Tons/Yr: .000525  
NOX - Oxides of Nitrogen Tons/Yr: .00195  
SOX - Oxides of Sulphur Tons/Yr: .000009  
Particulate Matter Tons/Yr: .0001125  
Part. Matter 10 Micrometers and Smllr Tons/Yr:.0001125

**HWTS:**

Name: CRAWFORD PRINTING  
Address: 3031 THORNTON AVE  
Address 2: Not reported  
City,State,Zip: BURBANK, CA 91504  
EPA ID: CAD982464232  
Inactive Date: 06/30/2010  
Create Date: 06/15/1989  
Last Act Date: Not reported  
Mailing Name: Not reported  
Mailing Address: 3031 THORNTON AVE  
Mailing Address 2: Not reported  
Mailing City,State,Zip: BURBANK, CA 915043125  
Owner Name: GERALD LEE CRAWFORD  
Owner Address: 3031 THORNTON AVE  
Owner Address 2: Not reported  
Owner City,State,Zip: BURBANK, CA 915040000  
Owner Phone: Not reported  
Owner Fax: Not reported  
Contact Name: BRUCE BASURA  
Contact Address: 3031 THORNTON AVE  
Contact Address 2: Not reported  
City,State,Zip: BURBANK, CA 915040000  
Contact Phone: Not reported  
Contact Fax: Not reported  
Facility Status: Inactive  
Facility Type: PERMANENT  
Category: FEDERAL  
Latitude: 34.19616  
Longitude: -118.3475

**NAICS:**

EPA ID: CAD982464232  
Create Date: 2004-10-20 10:23:57.043  
NAICS Code: 323114  
NAICS Description: Quick Printing  
Issued EPA ID Date: 1989-06-15 00:00:00  
Inactive Date: 2010-06-30 00:00:00  
Facility Name: CRAWFORD PRINTING  
Facility Address: 3031 THORNTON AVE  
Facility Address 2: Not reported  
Facility City: BURBANK  
Facility County: Not reported  
Facility State: CA  
Facility Zip: 915040000

Map ID  
Direction  
Distance  
Elevation

MAP FINDINGS

Site

Database(s)

EDR ID Number  
EPA ID Number

**GERALD CRAWFORD COMPANY (Continued)**

**1000148758**

HAZNET:

Name:	CRAWFORD PRINTING
Address:	3031 THORNTON AVE
Address 2:	Not reported
City, State, Zip:	BURBANK, CA 915040000
Contact:	BRUCE BASURA
Telephone:	8188400202
Mailing Name:	Not reported
Mailing Address:	3031 THORNTON AVE
Year:	2010
Gepaid:	CAD982464232
TSD EPA ID:	CAT000613893
CA Waste Code:	134 - Aqueous solution with total organic residues less than 10 percent
Disposal Method:	H141 - Storage, Bulking, And/Or Transfer Off Site--No Treatment/Reovery (H010-H129) Or (H131-H135)
Tons:	0.3318
Year:	2010
Gepaid:	CAD982464232
TSD EPA ID:	CAD982444481
CA Waste Code:	331 - Off-specification, aged or surplus organics
Disposal Method:	H141 - Storage, Bulking, And/Or Transfer Off Site--No Treatment/Reovery (H010-H129) Or (H131-H135)
Tons:	0.495
Year:	2008
Gepaid:	CAD982464232
TSD EPA ID:	NVT330010000
CA Waste Code:	223 - Unspecified oil-containing waste
Disposal Method:	H039 - Other Recovery Of Reclamation For Reuse Including Acid Regeneration, Organics Recovery Ect
Tons:	0.7
Year:	2008
Gepaid:	CAD982464232
TSD EPA ID:	CAT000613893
CA Waste Code:	134 - Aqueous solution with total organic residues less than 10 percent
Disposal Method:	H141 - Storage, Bulking, And/Or Transfer Off Site--No Treatment/Reovery (H010-H129) Or (H131-H135)
Tons:	1.071
Year:	2007
Gepaid:	CAD982464232
TSD EPA ID:	NVT330010000
CA Waste Code:	223 - Unspecified oil-containing waste
Disposal Method:	H132 - Landfill Or Surface Impoundment That Will Be Closed As Landfill( To Include On-Site Treatment And/Or Stabilization)
Tons:	0.2
Year:	2007
Gepaid:	CAD982464232
TSD EPA ID:	NVT330010000
CA Waste Code:	223 - Unspecified oil-containing waste
Disposal Method:	H039 - Other Recovery Of Reclamation For Reuse Including Acid

Map ID  
Direction  
Distance  
Elevation

MAP FINDINGS

Site

Database(s)

EDR ID Number  
EPA ID Number

**GERALD CRAWFORD COMPANY (Continued)**

**1000148758**

Tons:	Regeneration, Organics Recovery Ect 0.5
Year:	2007
Gepaid:	CAD982464232
TSD EPA ID:	CAT000613893
CA Waste Code:	134 - Aqueous solution with total organic residues less than 10 percent
Disposal Method:	H141 - Storage, Bulking, And/Or Transfer Off Site--No Treatment/Reovery (H010-H129) Or (H131-H135)
Tons:	0.525
Year:	2007
Gepaid:	CAD982464232
TSD EPA ID:	CAT000613893
CA Waste Code:	134 - Aqueous solution with total organic residues less than 10 percent
Disposal Method:	-
Tons:	0.126
Year:	2006
Gepaid:	CAD982464232
TSD EPA ID:	CAT000613893
CA Waste Code:	134 - Aqueous solution with total organic residues less than 10 percent
Disposal Method:	H141 - Storage, Bulking, And/Or Transfer Off Site--No Treatment/Reovery (H010-H129) Or (H131-H135)
Tons:	0.252
Year:	2006
Gepaid:	CAD982464232
TSD EPA ID:	CAT000613893
CA Waste Code:	134 - Aqueous solution with total organic residues less than 10 percent
Disposal Method:	H01 - Transfer Station
Tons:	0.189

[Click this hyperlink](#) while viewing on your computer to access 25 additional CA HAZNET: record(s) in the EDR Site Report.

Additional Info:	
Year:	2010
Gen EPA ID:	CAD982464232
Shipment Date:	20100503
Creation Date:	8/6/2010 18:30:48
Receipt Date:	20100504
Manifest ID:	007025881JJK
Trans EPA ID:	CAR000172460
Trans Name:	ENVIRONMENTAL LOGISTICS INC
Trans 2 EPA ID:	Not reported
Trans 2 Name:	Not reported
TSDf EPA ID:	CAD982444481
Trans Name:	FILTER RECYCLING SERVICES INC
TSDf Alt EPA ID:	Not reported
TSDf Alt Name:	Not reported

Map ID  
Direction  
Distance  
Elevation

MAP FINDINGS

Site

Database(s)

EDR ID Number  
EPA ID Number

**GERALD CRAWFORD COMPANY (Continued)**

**1000148758**

Waste Code Description: 331 - Off-specification, aged, or surplus organics  
RCRA Code: Not reported  
Meth Code: H141 - Storage, Bulking, And/Or Transfer Off Site--No Treatment/Reovery (H010-H129) Or (H131-H135)  
Quantity Tons: 0.495  
Waste Quantity: 150  
Quantity Unit: G  
Additional Code 1: Not reported  
Additional Code 2: Not reported  
Additional Code 3: Not reported  
Additional Code 4: Not reported  
Additional Code 5: Not reported  
  
Shipment Date: 20100105  
Creation Date: 7/20/2010 18:30:17  
Receipt Date: 20100113  
Manifest ID: 002353716SKS  
Trans EPA ID: TXR000050930  
Trans Name: SAFETY-KLEEN SYSTEMS INC  
Trans 2 EPA ID: Not reported  
Trans 2 Name: Not reported  
TSDf EPA ID: CAT000613893  
Trans Name: SAFETY-KLEEN SYSTEMS INC  
TSDf Alt EPA ID: Not reported  
TSDf Alt Name: Not reported  
Waste Code Description: 134 - Aqueous solution with <10% total organic residues  
RCRA Code: Not reported  
Meth Code: H141 - Storage, Bulking, And/Or Transfer Off Site--No Treatment/Reovery (H010-H129) Or (H131-H135)  
Quantity Tons: 0.3318  
Waste Quantity: 79  
Quantity Unit: G  
Additional Code 1: Not reported  
Additional Code 2: Not reported  
Additional Code 3: Not reported  
Additional Code 4: Not reported  
Additional Code 5: Not reported

Additional Info:

Year: 2008  
Gen EPA ID: CAD982464232

Shipment Date: 20081203  
Creation Date: 4/9/2009 18:30:20  
Receipt Date: 20081210  
Manifest ID: 001556893SKS  
Trans EPA ID: TXR000050930  
Trans Name: SAFETY-KLEEN SYSTEMS INC  
Trans 2 EPA ID: Not reported  
Trans 2 Name: Not reported  
TSDf EPA ID: CAT000613893  
Trans Name: SAFETY-KLEEN SYSTEMS INC  
TSDf Alt EPA ID: Not reported  
TSDf Alt Name: Not reported  
Waste Code Description: 134 - Aqueous solution with <10% total organic residues  
RCRA Code: Not reported  
Meth Code: H141 - Storage, Bulking, And/Or Transfer Off Site--No

Map ID  
Direction  
Distance  
Elevation

MAP FINDINGS

Site

Database(s)

EDR ID Number  
EPA ID Number

**GERALD CRAWFORD COMPANY (Continued)**

**1000148758**

	Treatment/Reovery (H010-H129) Or (H131-H135)
Quantity Tons:	0.336
Waste Quantity:	80
Quantity Unit:	G
Additional Code 1:	Not reported
Additional Code 2:	Not reported
Additional Code 3:	Not reported
Additional Code 4:	Not reported
Additional Code 5:	Not reported
Shipment Date:	20081203
Creation Date:	4/9/2009 18:30:08
Receipt Date:	20081215
Manifest ID:	001556896SKS
Trans EPA ID:	TXR000050930
Trans Name:	SAFETY-KLEEN SYSTEMS INC
Trans 2 EPA ID:	OKD981588791
Trans 2 Name:	TRIAD
TSDf EPA ID:	NVT330010000
Trans Name:	US ECOLOGY NEVADA
TSDf Alt EPA ID:	Not reported
TSDf Alt Name:	Not reported
Waste Code Description:	223 - Unspecified oil-containing waste
RCRA Code:	Not reported
Meth Code:	H039 - Other Recovery Of Reclamation For Reuse Including Acid Regeneration, Organics Recovery Ect
Quantity Tons:	0.4
Waste Quantity:	800
Quantity Unit:	P
Additional Code 1:	Not reported
Additional Code 2:	Not reported
Additional Code 3:	Not reported
Additional Code 4:	Not reported
Additional Code 5:	Not reported
Shipment Date:	20080804
Creation Date:	12/30/2008 18:30:07
Receipt Date:	20080808
Manifest ID:	001419065SKS
Trans EPA ID:	TXR000050930
Trans Name:	SAFETY-KLEEN SYSTEMS INC
Trans 2 EPA ID:	Not reported
Trans 2 Name:	Not reported
TSDf EPA ID:	CAT000613893
Trans Name:	SAFETY-KLEEN SYSTEMS INC
TSDf Alt EPA ID:	Not reported
TSDf Alt Name:	Not reported
Waste Code Description:	134 - Aqueous solution with <10% total organic residues
RCRA Code:	Not reported
Meth Code:	H141 - Storage, Bulking, And/Or Transfer Off Site--No Treatment/Reovery (H010-H129) Or (H131-H135)
Quantity Tons:	0.315
Waste Quantity:	75
Quantity Unit:	G
Additional Code 1:	Not reported
Additional Code 2:	Not reported
Additional Code 3:	Not reported



Map ID  
Direction  
Distance  
Elevation

MAP FINDINGS

Site

Database(s)

EDR ID Number  
EPA ID Number

**GERALD CRAWFORD COMPANY (Continued)**

**1000148758**

Additional Code 4:	Not reported
Additional Code 5:	Not reported
Shipment Date:	20080403
Creation Date:	8/20/2008 18:30:32
Receipt Date:	20080409
Manifest ID:	001089583SKS
Trans EPA ID:	TXR000050930
Trans Name:	SAFETY-KLEEN SYSTEMS INC
Trans 2 EPA ID:	Not reported
Trans 2 Name:	Not reported
TSDF EPA ID:	CAT000613893
Trans Name:	SAFETY-KLEEN SYSTEMS INC
TSDF Alt EPA ID:	Not reported
TSDF Alt Name:	Not reported
Waste Code Description:	134 - Aqueous solution with <10% total organic residues
RCRA Code:	Not reported
Meth Code:	H141 - Storage, Bulking, And/Or Transfer Off Site--No Treatment/Reovery (H010-H129) Or (H131-H135)
Quantity Tons:	0.42
Waste Quantity:	100
Quantity Unit:	G
Additional Code 1:	Not reported
Additional Code 2:	Not reported
Additional Code 3:	Not reported
Additional Code 4:	Not reported
Additional Code 5:	Not reported
Shipment Date:	20080403
Creation Date:	8/20/2008 18:30:32
Receipt Date:	20080414
Manifest ID:	001089582SKS
Trans EPA ID:	TXR000050930
Trans Name:	SAFETY-KLEEN SYSTEMS INC
Trans 2 EPA ID:	OKD981588791
Trans 2 Name:	TRIAD
TSDF EPA ID:	NVT330010000
Trans Name:	US ECOLOGY NEVADA
TSDF Alt EPA ID:	Not reported
TSDF Alt Name:	Not reported
Waste Code Description:	223 - Unspecified oil-containing waste
RCRA Code:	Not reported
Meth Code:	H039 - Other Recovery Of Reclamation For Reuse Including Acid Regeneration, Organics Recovery Ect
Quantity Tons:	0.3
Waste Quantity:	600
Quantity Unit:	P
Additional Code 1:	Not reported
Additional Code 2:	Not reported
Additional Code 3:	Not reported
Additional Code 4:	Not reported
Additional Code 5:	Not reported
Additional Info:	
Year:	2007
Gen EPA ID:	CAD982464232

Map ID  
Direction  
Distance  
Elevation

MAP FINDINGS

Site

Database(s)

EDR ID Number  
EPA ID Number

**GERALD CRAWFORD COMPANY (Continued)**

**1000148758**

Shipment Date: 20071119  
Creation Date: 5/5/2008 18:30:17  
Receipt Date: 20071203  
Manifest ID: 000646712SKS  
Trans EPA ID: TXR000050930  
Trans Name: SAFETY-KLEEN SYSTEMS INC  
Trans 2 EPA ID: OKD981588791  
Trans 2 Name: TRIAD  
TSDf EPA ID: NVT330010000  
Trans Name: US ECOLOGY NEVADA  
TSDf Alt EPA ID: Not reported  
TSDf Alt Name: Not reported  
Waste Code Description: 223 - Unspecified oil-containing waste  
RCRA Code: Not reported  
Meth Code: H039 - Other Recovery Of Reclamation For Reuse Including Acid  
Regeneration, Organics Recovery Ect  
  
Quantity Tons: 0.4  
Waste Quantity: 800  
Quantity Unit: P  
Additional Code 1: Not reported  
Additional Code 2: Not reported  
Additional Code 3: Not reported  
Additional Code 4: Not reported  
Additional Code 5: Not reported  
  
Shipment Date: 20071116  
Creation Date: 4/22/2008 18:30:08  
Receipt Date: 20071120  
Manifest ID: 000827576SKS  
Trans EPA ID: TXR000050930  
Trans Name: SAFETY-KLEEN SYSTEMS INC  
Trans 2 EPA ID: Not reported  
Trans 2 Name: Not reported  
TSDf EPA ID: CAT000613893  
Trans Name: SAFETY-KLEEN SYSTEMS INC  
TSDf Alt EPA ID: Not reported  
TSDf Alt Name: Not reported  
Waste Code Description: 134 - Aqueous solution with <10% total organic residues  
RCRA Code: Not reported  
Meth Code: H141 - Storage, Bulking, And/Or Transfer Off Site--No  
Treatment/Reovery (H010-H129) Or (H131-H135)  
  
Quantity Tons: 0.336  
Waste Quantity: 80  
Quantity Unit: G  
Additional Code 1: Not reported  
Additional Code 2: Not reported  
Additional Code 3: Not reported  
Additional Code 4: Not reported  
Additional Code 5: Not reported  
  
Shipment Date: 20071006  
Creation Date: 12/17/2004 18:30:54  
Receipt Date: Not reported  
Manifest ID: 23722121  
Trans EPA ID: TXR000050930  
Trans Name: SAFETY-KLEEN SYSTEMS INC  
Trans 2 EPA ID: Not reported

Map ID  
Direction  
Distance  
Elevation

MAP FINDINGS

Site

Database(s)

EDR ID Number  
EPA ID Number

**GERALD CRAWFORD COMPANY (Continued)**

**1000148758**

Trans 2 Name: Not reported  
TSDf EPA ID: CAT000613893  
Trans Name: SAFETY-KLEEN SYSTEMS INC  
TSDf Alt EPA ID: Not reported  
TSDf Alt Name: Not reported  
Waste Code Description: 134 - Aqueous solution with <10% total organic residues  
RCRA Code: Not reported  
Meth Code: - Not reported  
Quantity Tons: 0.126  
Waste Quantity: 30  
Quantity Unit: G  
Additional Code 1: Not reported  
Additional Code 2: Not reported  
Additional Code 3: Not reported  
Additional Code 4: Not reported  
Additional Code 5: Not reported

Shipment Date: 20070925  
Creation Date: 3/11/2008 18:30:23  
Receipt Date: 20071004  
Manifest ID: 000229123SKS  
Trans EPA ID: TXR000050930  
Trans Name: SAFETY-KLEEN SYSTEMS INC  
Trans 2 EPA ID: OKD981588791  
Trans 2 Name: TRIAD  
TSDf EPA ID: NVT330010000  
Trans Name: US ECOLOGY NEVADA  
TSDf Alt EPA ID: Not reported  
TSDf Alt Name: Not reported  
Waste Code Description: 223 - Unspecified oil-containing waste  
RCRA Code: Not reported  
Meth Code: H039 - Other Recovery Of Reclamation For Reuse Including Acid  
Regeneration, Organics Recovery Ect  
Quantity Tons: 0.1  
Waste Quantity: 200  
Quantity Unit: P  
Additional Code 1: Not reported  
Additional Code 2: Not reported  
Additional Code 3: Not reported  
Additional Code 4: Not reported  
Additional Code 5: Not reported

Shipment Date: 20070718  
Creation Date: 2/29/2008 18:30:06  
Receipt Date: 20070720  
Manifest ID: 000452016SKS  
Trans EPA ID: TXR000050930  
Trans Name: SAFETY-KLEEN SYSTEMS INC  
Trans 2 EPA ID: Not reported  
Trans 2 Name: Not reported  
TSDf EPA ID: CAT000613893  
Trans Name: SAFETY-KLEEN SYSTEMS INC  
TSDf Alt EPA ID: Not reported  
TSDf Alt Name: Not reported  
Waste Code Description: 134 - Aqueous solution with <10% total organic residues  
RCRA Code: Not reported  
Meth Code: H141 - Storage, Bulking, And/Or Transfer Off Site--No

Map ID  
Direction  
Distance  
Elevation

MAP FINDINGS

Site

Database(s)

EDR ID Number  
EPA ID Number

**GERALD CRAWFORD COMPANY (Continued)**

**1000148758**

	Treatment/Reovery (H010-H129) Or (H131-H135)
Quantity Tons:	0.189
Waste Quantity:	45
Quantity Unit:	G
Additional Code 1:	Not reported
Additional Code 2:	Not reported
Additional Code 3:	Not reported
Additional Code 4:	Not reported
Additional Code 5:	Not reported
Shipment Date:	20070414
Creation Date:	12/10/2007 18:30:36
Receipt Date:	20070430
Manifest ID:	000254646SKS
Trans EPA ID:	TXR000050930
Trans Name:	SAFETY-KLEEN SYSTEMS INC
Trans 2 EPA ID:	OKD981588791
Trans 2 Name:	TRIAD TRANSPORT INC
TSDf EPA ID:	NVT330010000
Trans Name:	US ECOLOGY NEVADA
TSDf Alt EPA ID:	Not reported
TSDf Alt Name:	Not reported
Waste Code Description:	223 - Unspecified oil-containing waste
RCRA Code:	Not reported
Meth Code:	H132 - Landfill Or Surface Impoundment That Will Be Closed As Landfill( To Include On-Site Treatment And/Or Stabilization)
Quantity Tons:	0.2
Waste Quantity:	400
Quantity Unit:	P
Additional Code 1:	Not reported
Additional Code 2:	Not reported
Additional Code 3:	Not reported
Additional Code 4:	Not reported
Additional Code 5:	Not reported
Additional Info:	
Year:	2006
Gen EPA ID:	CAD982464232
Shipment Date:	20061222
Creation Date:	8/7/2007 18:30:14
Receipt Date:	20070108
Manifest ID:	000165268SKS
Trans EPA ID:	TXR000050930
Trans Name:	SAFETY-KLEEN SYSTEMS INC
Trans 2 EPA ID:	OKD981588791
Trans 2 Name:	TRIAD TRANSPORT INC
TSDf EPA ID:	TXD077603371
Trans Name:	SAFETY-KLEEN SYSTEMS INC 000618
TSDf Alt EPA ID:	Not reported
TSDf Alt Name:	Not reported
Waste Code Description:	223 - Unspecified oil-containing waste
RCRA Code:	Not reported
Meth Code:	- Not reported
Quantity Tons:	0.2
Waste Quantity:	400
Quantity Unit:	P

Map ID  
Direction  
Distance  
Elevation

MAP FINDINGS

Site

Database(s)

EDR ID Number  
EPA ID Number

**GERALD CRAWFORD COMPANY (Continued)**

**1000148758**

Additional Code 1: Not reported  
Additional Code 2: Not reported  
Additional Code 3: Not reported  
Additional Code 4: Not reported  
Additional Code 5: Not reported

Shipment Date: 20061121  
Creation Date: 3/30/2007 13:33:02  
Receipt Date: 20061129  
Manifest ID: 000236004CEX  
Trans EPA ID: TXR000050930  
Trans Name: SAFETY-KLEEN SYSTEMS INC  
Trans 2 EPA ID: Not reported  
Trans 2 Name: Not reported  
TSDf EPA ID: CAT000613893  
Trans Name: SAFETY-KLEEN SYSTEMS INC 000798  
TSDf Alt EPA ID: Not reported  
TSDf Alt Name: Not reported  
Waste Code Description: 134 - Aqueous solution with <10% total organic residues  
RCRA Code: Not reported  
Meth Code: H141 - Storage, Bulking, And/Or Transfer Off Site--No Treatment/Reovery (H010-H129) Or (H131-H135)

Quantity Tons: 0.252  
Waste Quantity: 60  
Quantity Unit: G  
Additional Code 1: Not reported  
Additional Code 2: Not reported  
Additional Code 3: Not reported  
Additional Code 4: Not reported  
Additional Code 5: Not reported

Shipment Date: 20060804  
Creation Date: 9/28/2006 18:30:56  
Receipt Date: 20060808  
Manifest ID: 25033597  
Trans EPA ID: TXR000050930  
Trans Name: SAFETY KLEEN SYSTEMS INC  
Trans 2 EPA ID: Not reported  
Trans 2 Name: Not reported  
TSDf EPA ID: CAT000613893  
Trans Name: SAFETY KLEEN SYSTEMS INC  
TSDf Alt EPA ID: CAT000613893  
TSDf Alt Name: Not reported  
Waste Code Description: 134 - Aqueous solution with <10% total organic residues  
RCRA Code: Not reported  
Meth Code: H01 - Transfer Station  
Quantity Tons: 0.189  
Waste Quantity: 45  
Quantity Unit: G  
Additional Code 1: Not reported  
Additional Code 2: Not reported  
Additional Code 3: Not reported  
Additional Code 4: Not reported  
Additional Code 5: Not reported

Additional Info:

Year: 2005

Map ID  
Direction  
Distance  
Elevation

MAP FINDINGS

Site

Database(s)

EDR ID Number  
EPA ID Number

**GERALD CRAWFORD COMPANY (Continued)**

**1000148758**

Gen EPA ID: CAD982464232

Shipment Date: 20051229  
Creation Date: 6/22/2006 18:32:03  
Receipt Date: 20060103  
Manifest ID: 23676924  
Trans EPA ID: TXR000050930  
Trans Name: SAFETY-KLEEN SYSTEMS INC  
Trans 2 EPA ID: Not reported  
Trans 2 Name: Not reported  
TSDf EPA ID: CAT000613893  
Trans Name: SAFETY-KLEEN SYSTEMS INC  
TSDf Alt EPA ID: CAT000613893  
TSDf Alt Name: Not reported  
Waste Code Description: 134 - Aqueous solution with <10% total organic residues  
RCRA Code: Not reported  
Meth Code: H01 - Transfer Station  
Quantity Tons: 0.189  
Waste Quantity: 45  
Quantity Unit: G  
Additional Code 1: Not reported  
Additional Code 2: Not reported  
Additional Code 3: Not reported  
Additional Code 4: Not reported  
Additional Code 5: Not reported

Shipment Date: 20050907  
Creation Date: 4/13/2006 18:47:49  
Receipt Date: 20050910  
Manifest ID: 24721232  
Trans EPA ID: TXR000050930  
Trans Name: SAFETY-KLEEN SYSTEMS INC  
Trans 2 EPA ID: Not reported  
Trans 2 Name: Not reported  
TSDf EPA ID: CAT000613893  
Trans Name: SAFETY-KLEEN SYSTEMS INC  
TSDf Alt EPA ID: CAT000613893  
TSDf Alt Name: Not reported  
Waste Code Description: 134 - Aqueous solution with <10% total organic residues  
RCRA Code: Not reported  
Meth Code: H01 - Transfer Station  
Quantity Tons: 0.189  
Waste Quantity: 45  
Quantity Unit: G  
Additional Code 1: Not reported  
Additional Code 2: Not reported  
Additional Code 3: Not reported  
Additional Code 4: Not reported  
Additional Code 5: Not reported

Shipment Date: 20050520  
Creation Date: 8/17/2005 18:31:07  
Receipt Date: 20050527  
Manifest ID: 24495347  
Trans EPA ID: TXR000050930  
Trans Name: SAFETY-KLEEN SYSTEMS INC  
Trans 2 EPA ID: Not reported

Map ID  
Direction  
Distance  
Elevation

MAP FINDINGS

Site

Database(s)

EDR ID Number  
EPA ID Number

**GERALD CRAWFORD COMPANY (Continued)**

**1000148758**

Trans 2 Name: Not reported  
TSDf EPA ID: CAT000613893  
Trans Name: SAFETY-KLEEN SYSTEMS INC  
TSDf Alt EPA ID: CAT000613893  
TSDf Alt Name: Not reported  
Waste Code Description: 134 - Aqueous solution with <10% total organic residues  
RCRA Code: Not reported  
Meth Code: H01 - Transfer Station  
Quantity Tons: 0.189  
Waste Quantity: 45  
Quantity Unit: G  
Additional Code 1: Not reported  
Additional Code 2: Not reported  
Additional Code 3: Not reported  
Additional Code 4: Not reported  
Additional Code 5: Not reported

Shipment Date: 20050105  
Creation Date: 3/16/2005 18:31:03  
Receipt Date: 20050110  
Manifest ID: 23745985  
Trans EPA ID: TXR000050930  
Trans Name: SAFETY-KLEEN SYSTEMS INC  
Trans 2 EPA ID: Not reported  
Trans 2 Name: Not reported  
TSDf EPA ID: CAT000613893  
Trans Name: SAFETY-KLEEN SYSTEMS INC  
TSDf Alt EPA ID: CAT000613893  
TSDf Alt Name: Not reported  
Waste Code Description: 134 - Aqueous solution with <10% total organic residues  
RCRA Code: Not reported  
Meth Code: H01 - Transfer Station  
Quantity Tons: 0.189  
Waste Quantity: 45  
Quantity Unit: G  
Additional Code 1: Not reported  
Additional Code 2: Not reported  
Additional Code 3: Not reported  
Additional Code 4: Not reported  
Additional Code 5: Not reported

Additional Info:  
Year: 2004  
Gen EPA ID: CAD982464232

Shipment Date: 20041006  
Creation Date: 12/21/2004 18:31:57  
Receipt Date: 20041012  
Manifest ID: 23722121  
Trans EPA ID: TXR000050930  
Trans Name: SAFETY-KLEEN SYSTEMS INC  
Trans 2 EPA ID: Not reported  
Trans 2 Name: Not reported  
TSDf EPA ID: CAT000613893  
Trans Name: SAFETY-KLEEN SYSTEMS INC  
TSDf Alt EPA ID: CAT000613893  
TSDf Alt Name: Not reported

Map ID  
Direction  
Distance  
Elevation

MAP FINDINGS

Site

Database(s)

EDR ID Number  
EPA ID Number

**GERALD CRAWFORD COMPANY (Continued)**

**1000148758**

Waste Code Description: 134 - Aqueous solution with <10% total organic residues  
RCRA Code: Not reported  
Meth Code: H01 - Transfer Station  
Quantity Tons: 0.126  
Waste Quantity: 30  
Quantity Unit: G  
Additional Code 1: Not reported  
Additional Code 2: Not reported  
Additional Code 3: Not reported  
Additional Code 4: Not reported  
Additional Code 5: Not reported

Shipment Date: 20040618  
Creation Date: 10/29/2004 7:58:42  
Receipt Date: 20040624  
Manifest ID: 23512870  
Trans EPA ID: TXR000050930  
Trans Name: SAFETY-KLEEN SYSTEMS INC  
Trans 2 EPA ID: Not reported  
Trans 2 Name: Not reported  
TSDf EPA ID: CAT000613893  
Trans Name: SAFETY-KLEEN SYSTEMS INC  
TSDf Alt EPA ID: CAT000613893  
TSDf Alt Name: Not reported  
Waste Code Description: 134 - Aqueous solution with <10% total organic residues  
RCRA Code: Not reported  
Meth Code: H01 - Transfer Station  
Quantity Tons: 0.189  
Waste Quantity: 45  
Quantity Unit: G  
Additional Code 1: Not reported  
Additional Code 2: Not reported  
Additional Code 3: Not reported  
Additional Code 4: Not reported  
Additional Code 5: Not reported

Shipment Date: 20040302  
Creation Date: 9/10/2004 9:51:11  
Receipt Date: 20040304  
Manifest ID: 23019459  
Trans EPA ID: TXR000050930  
Trans Name: SAFETY-KLEEN SYSTEMS INC  
Trans 2 EPA ID: Not reported  
Trans 2 Name: Not reported  
TSDf EPA ID: CAT000613893  
Trans Name: SAFETY-KLEEN SYSTEMS INC  
TSDf Alt EPA ID: CAT000613893  
TSDf Alt Name: Not reported  
Waste Code Description: 134 - Aqueous solution with <10% total organic residues  
RCRA Code: Not reported  
Meth Code: H01 - Transfer Station  
Quantity Tons: 0.126  
Waste Quantity: 30  
Quantity Unit: G  
Additional Code 1: Not reported  
Additional Code 2: Not reported  
Additional Code 3: Not reported



Map ID  
Direction  
Distance  
Elevation

MAP FINDINGS

Site

Database(s)

EDR ID Number  
EPA ID Number

**GERALD CRAWFORD COMPANY (Continued)**

**1000148758**

Additional Code 4: Not reported  
Additional Code 5: Not reported

Additional Info:

Year: 2003  
Gen EPA ID: CAD982464232

Shipment Date: 20031119  
Creation Date: 8/24/2004 10:00:04  
Receipt Date: 20031121  
Manifest ID: 22610421  
Trans EPA ID: CAD982413262  
Trans Name: EVERGREEN ENVIRONMENTAL SERVICES  
Trans 2 EPA ID: Not reported  
Trans 2 Name: Not reported  
TSDf EPA ID: CAD028409019  
Trans Name: CROSBY & OVERTON  
TSDf Alt EPA ID: CAD028409019  
TSDf Alt Name: Not reported  
Waste Code Description: 343 - Unspecified organic liquid mixture  
RCRA Code: Not reported  
Meth Code: H01 - Transfer Station  
Quantity Tons: 0.187  
Waste Quantity: 55  
Quantity Unit: G  
Additional Code 1: Not reported  
Additional Code 2: Not reported  
Additional Code 3: Not reported  
Additional Code 4: Not reported  
Additional Code 5: Not reported

Shipment Date: 20031009  
Creation Date: 8/20/2004 8:27:39  
Receipt Date: 20031017  
Manifest ID: 22610608  
Trans EPA ID: CAD982413262  
Trans Name: EVERGREEN ENVIRONMENTAL SERVICES  
Trans 2 EPA ID: Not reported  
Trans 2 Name: Not reported  
TSDf EPA ID: CAD028409019  
Trans Name: CROSBY & OVERTON  
TSDf Alt EPA ID: CAD028409019  
TSDf Alt Name: Not reported  
Waste Code Description: 343 - Unspecified organic liquid mixture  
RCRA Code: Not reported  
Meth Code: H01 - Transfer Station  
Quantity Tons: 0.187  
Waste Quantity: 55  
Quantity Unit: G  
Additional Code 1: Not reported  
Additional Code 2: Not reported  
Additional Code 3: Not reported  
Additional Code 4: Not reported  
Additional Code 5: Not reported

Shipment Date: 20030822  
Creation Date: 7/29/2004 7:45:24

Map ID  
Direction  
Distance  
Elevation

MAP FINDINGS

Site

Database(s)

EDR ID Number  
EPA ID Number

**GERALD CRAWFORD COMPANY (Continued)**

**1000148758**

Receipt Date:	20030829
Manifest ID:	20117006
Trans EPA ID:	CAD982413262
Trans Name:	Not reported
Trans 2 EPA ID:	Not reported
Trans 2 Name:	Not reported
TSDf EPA ID:	CAD028409019
Trans Name:	Not reported
TSDf Alt EPA ID:	CAD028409019
TSDf Alt Name:	Not reported
Waste Code Description:	343 - Unspecified organic liquid mixture
RCRA Code:	Not reported
Meth Code:	H01 - Transfer Station
Quantity Tons:	0.374
Waste Quantity:	110
Quantity Unit:	G
Additional Code 1:	Not reported
Additional Code 2:	Not reported
Additional Code 3:	Not reported
Additional Code 4:	Not reported
Additional Code 5:	Not reported
Shipment Date:	20030814
Creation Date:	7/28/2004 10:47:10
Receipt Date:	20030819
Manifest ID:	22389001
Trans EPA ID:	TXR000050930
Trans Name:	Not reported
Trans 2 EPA ID:	Not reported
Trans 2 Name:	Not reported
TSDf EPA ID:	CAT000613893
Trans Name:	Not reported
TSDf Alt EPA ID:	CAT000613893
TSDf Alt Name:	Not reported
Waste Code Description:	134 - Aqueous solution with <10% total organic residues
RCRA Code:	Not reported
Meth Code:	H01 - Transfer Station
Quantity Tons:	0.252
Waste Quantity:	60
Quantity Unit:	G
Additional Code 1:	Not reported
Additional Code 2:	Not reported
Additional Code 3:	Not reported
Additional Code 4:	Not reported
Additional Code 5:	Not reported
Shipment Date:	20030521
Creation Date:	7/20/2004 10:01:52
Receipt Date:	20030523
Manifest ID:	22553178
Trans EPA ID:	CAD982413262
Trans Name:	Not reported
Trans 2 EPA ID:	Not reported
Trans 2 Name:	Not reported
TSDf EPA ID:	CAD028409019
Trans Name:	Not reported
TSDf Alt EPA ID:	CAD028409019

Map ID  
Direction  
Distance  
Elevation

MAP FINDINGS

Site

Database(s)

EDR ID Number  
EPA ID Number

**GERALD CRAWFORD COMPANY (Continued)**

**1000148758**

TSDF Alt Name:	Not reported
Waste Code Description:	343 - Unspecified organic liquid mixture
RCRA Code:	Not reported
Meth Code:	H01 - Transfer Station
Quantity Tons:	0.374
Waste Quantity:	110
Quantity Unit:	G
Additional Code 1:	Not reported
Additional Code 2:	Not reported
Additional Code 3:	Not reported
Additional Code 4:	Not reported
Additional Code 5:	Not reported
Shipment Date:	20030501
Creation Date:	8/5/2003 18:31:37
Receipt Date:	20030505
Manifest ID:	22373194
Trans EPA ID:	TXR000050930
Trans Name:	Not reported
Trans 2 EPA ID:	Not reported
Trans 2 Name:	Not reported
TSDF EPA ID:	CAT000613893
Trans Name:	Not reported
TSDF Alt EPA ID:	CAT000613893
TSDF Alt Name:	Not reported
Waste Code Description:	134 - Aqueous solution with <10% total organic residues
RCRA Code:	Not reported
Meth Code:	H01 - Transfer Station
Quantity Tons:	0.252
Waste Quantity:	60
Quantity Unit:	G
Additional Code 1:	Not reported
Additional Code 2:	Not reported
Additional Code 3:	Not reported
Additional Code 4:	Not reported
Additional Code 5:	Not reported
Shipment Date:	20030213
Creation Date:	5/18/2003 14:34:25
Receipt Date:	20030221
Manifest ID:	20113048
Trans EPA ID:	CAD982413262
Trans Name:	Not reported
Trans 2 EPA ID:	Not reported
Trans 2 Name:	Not reported
TSDF EPA ID:	CAD028409019
Trans Name:	Not reported
TSDF Alt EPA ID:	CAD028409019
TSDF Alt Name:	Not reported
Waste Code Description:	343 - Unspecified organic liquid mixture
RCRA Code:	Not reported
Meth Code:	H01 - Transfer Station
Quantity Tons:	0.187
Waste Quantity:	55
Quantity Unit:	G
Additional Code 1:	Not reported
Additional Code 2:	Not reported

Map ID  
Direction  
Distance  
Elevation

MAP FINDINGS

Site

Database(s)

EDR ID Number  
EPA ID Number

**GERALD CRAWFORD COMPANY (Continued)**

**1000148758**

Additional Code 3: Not reported  
Additional Code 4: Not reported  
Additional Code 5: Not reported

Shipment Date: 20030106  
Creation Date: 3/31/2003 18:31:15  
Receipt Date: 20030109  
Manifest ID: 22281242  
Trans EPA ID: TXR000050930  
Trans Name: Not reported  
Trans 2 EPA ID: Not reported  
Trans 2 Name: Not reported  
TSDf EPA ID: CAT000613893  
Trans Name: Not reported  
TSDf Alt EPA ID: Not reported  
TSDf Alt Name: Not reported  
Waste Code Description: 134 - Aqueous solution with <10% total organic residues  
RCRA Code: Not reported  
Meth Code: H01 - Transfer Station  
Quantity Tons: 0.336  
Waste Quantity: 80  
Quantity Unit: G  
Additional Code 1: Not reported  
Additional Code 2: Not reported  
Additional Code 3: Not reported  
Additional Code 4: Not reported  
Additional Code 5: Not reported

Additional Info:

Year: 2002  
Gen EPA ID: CAD982464232

Shipment Date: 20021213  
Creation Date: 4/1/2003 18:31:07  
Receipt Date: 20021220  
Manifest ID: 20117980  
Trans EPA ID: CAD982413262  
Trans Name: Not reported  
Trans 2 EPA ID: Not reported  
Trans 2 Name: Not reported  
TSDf EPA ID: CAD028409019  
Trans Name: Not reported  
TSDf Alt EPA ID: Not reported  
TSDf Alt Name: Not reported  
Waste Code Description: 343 - Unspecified organic liquid mixture  
RCRA Code: Not reported  
Meth Code: H01 - Transfer Station  
Quantity Tons: 0.187  
Waste Quantity: 55  
Quantity Unit: G  
Additional Code 1: Not reported  
Additional Code 2: Not reported  
Additional Code 3: Not reported  
Additional Code 4: Not reported  
Additional Code 5: Not reported

Shipment Date: 20021009

Map ID  
Direction  
Distance  
Elevation

MAP FINDINGS

Site

Database(s)

EDR ID Number  
EPA ID Number

**GERALD CRAWFORD COMPANY (Continued)**

**1000148758**

Creation Date: 6/22/2003 18:31:12  
Receipt Date: 20021016  
Manifest ID: 21088023  
Trans EPA ID: CAD982413262  
Trans Name: Not reported  
Trans 2 EPA ID: CAD980585293  
Trans 2 Name: Not reported  
TSDf EPA ID: AZD980892731  
Trans Name: Not reported  
TSDf Alt EPA ID: Not reported  
TSDf Alt Name: Not reported  
Waste Code Description: 343 - Unspecified organic liquid mixture  
RCRA Code: Not reported  
Meth Code: R01 - Recycler  
Quantity Tons: 0.374  
Waste Quantity: 110  
Quantity Unit: G  
Additional Code 1: Not reported  
Additional Code 2: Not reported  
Additional Code 3: Not reported  
Additional Code 4: Not reported  
Additional Code 5: Not reported

Shipment Date: 20020604  
Creation Date: 2/21/2003 10:41:38  
Receipt Date: 20020618  
Manifest ID: 21083557  
Trans EPA ID: CAD982413262  
Trans Name: Not reported  
Trans 2 EPA ID: CAD980585293  
Trans 2 Name: Not reported  
TSDf EPA ID: AZD980892731  
Trans Name: Not reported  
TSDf Alt EPA ID: Not reported  
TSDf Alt Name: Not reported  
Waste Code Description: 342 - Organic liquids with metals (see 121  
RCRA Code: Not reported  
Meth Code: R01 - Recycler  
Quantity Tons: 0.22935  
Waste Quantity: 55  
Quantity Unit: G  
Additional Code 1: Not reported  
Additional Code 2: Not reported  
Additional Code 3: Not reported  
Additional Code 4: Not reported  
Additional Code 5: Not reported

Shipment Date: 20020531  
Creation Date: 7/19/2002 15:54:46  
Receipt Date: 20020605  
Manifest ID: 21734599  
Trans EPA ID: SCR000075150  
Trans Name: Not reported  
Trans 2 EPA ID: Not reported  
Trans 2 Name: Not reported  
TSDf EPA ID: CAT000613893  
Trans Name: Not reported

Map ID  
Direction  
Distance  
Elevation

MAP FINDINGS

Site

Database(s)

EDR ID Number  
EPA ID Number

**GERALD CRAWFORD COMPANY (Continued)**

**1000148758**

TSDF Alt EPA ID: Not reported  
TSDF Alt Name: Not reported  
Waste Code Description: 134 - Aqueous solution with <10% total organic residues  
RCRA Code: Not reported  
Meth Code: H01 - Transfer Station  
Quantity Tons: 0.168  
Waste Quantity: 40  
Quantity Unit: G  
Additional Code 1: Not reported  
Additional Code 2: Not reported  
Additional Code 3: Not reported  
Additional Code 4: Not reported  
Additional Code 5: Not reported

Shipment Date: 20020517  
Creation Date: 2/21/2003 10:41:38  
Receipt Date: 20020531  
Manifest ID: 21083593  
Trans EPA ID: CAD982413262  
Trans Name: Not reported  
Trans 2 EPA ID: CAD980585293  
Trans 2 Name: Not reported  
TSDF EPA ID: AZD980892731  
Trans Name: Not reported  
TSDF Alt EPA ID: Not reported  
TSDF Alt Name: Not reported  
Waste Code Description: 135 - Unspecified aqueous solution  
RCRA Code: Not reported  
Meth Code: R01 - Recycler  
Quantity Tons: 0.231  
Waste Quantity: 55  
Quantity Unit: G  
Additional Code 1: Not reported  
Additional Code 2: Not reported  
Additional Code 3: Not reported  
Additional Code 4: Not reported  
Additional Code 5: Not reported

Shipment Date: 20020301  
Creation Date: 1/14/2003 18:31:21  
Receipt Date: 20020318  
Manifest ID: 21083404  
Trans EPA ID: CAD982413262  
Trans Name: Not reported  
Trans 2 EPA ID: CAD980585293  
Trans 2 Name: Not reported  
TSDF EPA ID: AZD980892731  
Trans Name: Not reported  
TSDF Alt EPA ID: Not reported  
TSDF Alt Name: Not reported  
Waste Code Description: 343 - Unspecified organic liquid mixture  
RCRA Code: Not reported  
Meth Code: R01 - Recycler  
Quantity Tons: 0.187  
Waste Quantity: 55  
Quantity Unit: G  
Additional Code 1: Not reported

Map ID  
Direction  
Distance  
Elevation

MAP FINDINGS

Site

Database(s)

EDR ID Number  
EPA ID Number

**GERALD CRAWFORD COMPANY (Continued)**

**1000148758**

Additional Code 2: Not reported  
Additional Code 3: Not reported  
Additional Code 4: Not reported  
Additional Code 5: Not reported  
  
Shipment Date: 20020212  
Creation Date: 6/7/2002 18:30:54  
Receipt Date: 20020214  
Manifest ID: 21493162  
Trans EPA ID: SCR000075150  
Trans Name: Not reported  
Trans 2 EPA ID: Not reported  
Trans 2 Name: Not reported  
TSDf EPA ID: CAT000613893  
Trans Name: Not reported  
TSDf Alt EPA ID: Not reported  
TSDf Alt Name: Not reported  
Waste Code Description: 134 - Aqueous solution with <10% total organic residues  
RCRA Code: Not reported  
Meth Code: H01 - Transfer Station  
Quantity Tons: 0.252  
Waste Quantity: 60  
Quantity Unit: G  
Additional Code 1: Not reported  
Additional Code 2: Not reported  
Additional Code 3: Not reported  
Additional Code 4: Not reported  
Additional Code 5: Not reported

Additional Info:  
Year: 2001  
Gen EPA ID: CAD982464232

Shipment Date: 20011105  
Creation Date: 1/16/2002 0:00:00  
Receipt Date: 20011105  
Manifest ID: 20433579  
Trans EPA ID: CAD008252405  
Trans Name: Not reported  
Trans 2 EPA ID: Not reported  
Trans 2 Name: Not reported  
TSDf EPA ID: CAD008252405  
Trans Name: Not reported  
TSDf Alt EPA ID: CAD008252405  
TSDf Alt Name: Not reported  
Waste Code Description: 343 - Unspecified organic liquid mixture  
RCRA Code: Not reported  
Meth Code: R01 - Recycler  
Quantity Tons: 0.374  
Waste Quantity: 110  
Quantity Unit: G  
Additional Code 1: Not reported  
Additional Code 2: Not reported  
Additional Code 3: Not reported  
Additional Code 4: Not reported  
Additional Code 5: Not reported

Map ID  
Direction  
Distance  
Elevation

MAP FINDINGS

Site

Database(s)

EDR ID Number  
EPA ID Number

**GERALD CRAWFORD COMPANY (Continued)**

**1000148758**

Shipment Date: 20011031  
Creation Date: 1/16/2002 0:00:00  
Receipt Date: 20011102  
Manifest ID: 20679252  
Trans EPA ID: SCR000075150  
Trans Name: Not reported  
Trans 2 EPA ID: Not reported  
Trans 2 Name: Not reported  
TSDf EPA ID: CAT000613893  
Trans Name: Not reported  
TSDf Alt EPA ID: Not reported  
TSDf Alt Name: Not reported  
Waste Code Description: 134 - Aqueous solution with <10% total organic residues  
RCRA Code: D039  
Meth Code: H01 - Transfer Station  
Quantity Tons: 0.126  
Waste Quantity: 30  
Quantity Unit: G  
Additional Code 1: Not reported  
Additional Code 2: Not reported  
Additional Code 3: Not reported  
Additional Code 4: Not reported  
Additional Code 5: Not reported

Shipment Date: 20010725  
Creation Date: 10/3/2001 0:00:00  
Receipt Date: 20010725  
Manifest ID: 20431083  
Trans EPA ID: CAD008252405  
Trans Name: Not reported  
Trans 2 EPA ID: Not reported  
Trans 2 Name: Not reported  
TSDf EPA ID: CAD008252405  
Trans Name: Not reported  
TSDf Alt EPA ID: CAD008252405  
TSDf Alt Name: Not reported  
Waste Code Description: 343 - Unspecified organic liquid mixture  
RCRA Code: Not reported  
Meth Code: R01 - Recycler  
Quantity Tons: 0.374  
Waste Quantity: 110  
Quantity Unit: G  
Additional Code 1: Not reported  
Additional Code 2: Not reported  
Additional Code 3: Not reported  
Additional Code 4: Not reported  
Additional Code 5: Not reported

Shipment Date: 20010718  
Creation Date: 10/1/2001 0:00:00  
Receipt Date: 20010723  
Manifest ID: 21100293  
Trans EPA ID: SCR000075150  
Trans Name: Not reported  
Trans 2 EPA ID: Not reported  
Trans 2 Name: Not reported  
TSDf EPA ID: CAT000613893



Map ID  
Direction  
Distance  
Elevation

MAP FINDINGS

Site

Database(s)

EDR ID Number  
EPA ID Number

**GERALD CRAWFORD COMPANY (Continued)**

**1000148758**

Trans Name: Not reported  
TSDf Alt EPA ID: CAT000613893  
TSDf Alt Name: Not reported  
Waste Code Description: 134 - Aqueous solution with <10% total organic residues  
RCRA Code: D039  
Meth Code: H01 - Transfer Station  
Quantity Tons: 0.126  
Waste Quantity: 30  
Quantity Unit: G  
Additional Code 1: Not reported  
Additional Code 2: Not reported  
Additional Code 3: Not reported  
Additional Code 4: Not reported  
Additional Code 5: Not reported

Shipment Date: 20010419  
Creation Date: 7/10/2001 0:00:00  
Receipt Date: 20010419  
Manifest ID: 99497862  
Trans EPA ID: CAD008252405  
Trans Name: Not reported  
Trans 2 EPA ID: Not reported  
Trans 2 Name: Not reported  
TSDf EPA ID: CAD008252405  
Trans Name: Not reported  
TSDf Alt EPA ID: Not reported  
TSDf Alt Name: Not reported  
Waste Code Description: 352 - Other organic solids  
RCRA Code: Not reported  
Meth Code: H01 - Transfer Station  
Quantity Tons: 0.15  
Waste Quantity: 300  
Quantity Unit: P  
Additional Code 1: Not reported  
Additional Code 2: Not reported  
Additional Code 3: Not reported  
Additional Code 4: Not reported  
Additional Code 5: Not reported

Shipment Date: 20010419  
Creation Date: 7/10/2001 0:00:00  
Receipt Date: 20010419  
Manifest ID: 99497862  
Trans EPA ID: CAD008252405  
Trans Name: Not reported  
Trans 2 EPA ID: Not reported  
Trans 2 Name: Not reported  
TSDf EPA ID: CAD008252405  
Trans Name: Not reported  
TSDf Alt EPA ID: Not reported  
TSDf Alt Name: Not reported  
Waste Code Description: 343 - Unspecified organic liquid mixture  
RCRA Code: Not reported  
Meth Code: R01 - Recycler  
Quantity Tons: 0.187  
Waste Quantity: 55  
Quantity Unit: G

Map ID  
Direction  
Distance  
Elevation

MAP FINDINGS

Site

Database(s)

EDR ID Number  
EPA ID Number

**GERALD CRAWFORD COMPANY (Continued)**

**1000148758**

Additional Code 1: Not reported  
Additional Code 2: Not reported  
Additional Code 3: Not reported  
Additional Code 4: Not reported  
Additional Code 5: Not reported

Shipment Date: 20010406  
Creation Date: 6/12/2001 0:00:00  
Receipt Date: 20010410  
Manifest ID: 20625526  
Trans EPA ID: SCR000075150  
Trans Name: Not reported  
Trans 2 EPA ID: Not reported  
Trans 2 Name: Not reported  
TSDf EPA ID: CAT000613893  
Trans Name: Not reported  
TSDf Alt EPA ID: Not reported  
TSDf Alt Name: Not reported  
Waste Code Description: 134 - Aqueous solution with <10% total organic residues  
RCRA Code: D039  
Meth Code: H01 - Transfer Station  
Quantity Tons: 0.252  
Waste Quantity: 60  
Quantity Unit: G  
Additional Code 1: Not reported  
Additional Code 2: Not reported  
Additional Code 3: Not reported  
Additional Code 4: Not reported  
Additional Code 5: Not reported

Shipment Date: 20010220  
Creation Date: 4/30/2001 0:00:00  
Receipt Date: 20010220  
Manifest ID: 20273774  
Trans EPA ID: CAD008252405  
Trans Name: Not reported  
Trans 2 EPA ID: Not reported  
Trans 2 Name: Not reported  
TSDf EPA ID: CAD008252405  
Trans Name: Not reported  
TSDf Alt EPA ID: Not reported  
TSDf Alt Name: Not reported  
Waste Code Description: 352 - Other organic solids  
RCRA Code: Not reported  
Meth Code: - Not reported  
Quantity Tons: 0.15  
Waste Quantity: 300  
Quantity Unit: P  
Additional Code 1: Not reported  
Additional Code 2: Not reported  
Additional Code 3: Not reported  
Additional Code 4: Not reported  
Additional Code 5: Not reported

Shipment Date: 20010220  
Creation Date: 4/30/2001 0:00:00  
Receipt Date: 20010220

Map ID  
Direction  
Distance  
Elevation

MAP FINDINGS

Site

Database(s)

EDR ID Number  
EPA ID Number

**GERALD CRAWFORD COMPANY (Continued)**

**1000148758**

Manifest ID:	20273774
Trans EPA ID:	CAD008252405
Trans Name:	Not reported
Trans 2 EPA ID:	Not reported
Trans 2 Name:	Not reported
TSDF EPA ID:	CAD008252405
Trans Name:	Not reported
TSDF Alt EPA ID:	Not reported
TSDF Alt Name:	Not reported
Waste Code Description:	343 - Unspecified organic liquid mixture
RCRA Code:	Not reported
Meth Code:	- Not reported
Quantity Tons:	0.187
Waste Quantity:	55
Quantity Unit:	G
Additional Code 1:	Not reported
Additional Code 2:	Not reported
Additional Code 3:	Not reported
Additional Code 4:	Not reported
Additional Code 5:	Not reported
Shipment Date:	20010206
Creation Date:	4/10/2001 0:00:00
Receipt Date:	20010209
Manifest ID:	20423980
Trans EPA ID:	SCR000075150
Trans Name:	Not reported
Trans 2 EPA ID:	SCR000074591
Trans 2 Name:	Not reported
TSDF EPA ID:	CAT000613893
Trans Name:	Not reported
TSDF Alt EPA ID:	Not reported
TSDF Alt Name:	Not reported
Waste Code Description:	134 - Aqueous solution with <10% total organic residues
RCRA Code:	D039
Meth Code:	H01 - Transfer Station
Quantity Tons:	0.168
Waste Quantity:	40
Quantity Unit:	G
Additional Code 1:	Not reported
Additional Code 2:	Not reported
Additional Code 3:	Not reported
Additional Code 4:	Not reported
Additional Code 5:	Not reported
Additional Info:	
Year:	2000
Gen EPA ID:	CAD982464232
Shipment Date:	20001218
Creation Date:	3/6/2001 0:00:00
Receipt Date:	20001218
Manifest ID:	99497982
Trans EPA ID:	CAD008252405
Trans Name:	Not reported
Trans 2 EPA ID:	Not reported
Trans 2 Name:	Not reported

Map ID  
Direction  
Distance  
Elevation

MAP FINDINGS

Site

Database(s)

EDR ID Number  
EPA ID Number

**GERALD CRAWFORD COMPANY (Continued)**

**1000148758**

TSDF EPA ID: CAD008252405  
Trans Name: Not reported  
TSDF Alt EPA ID: Not reported  
TSDF Alt Name: Not reported  
Waste Code Description: 343 - Unspecified organic liquid mixture  
RCRA Code: Not reported  
Meth Code: R01 - Recycler  
Quantity Tons: 0.187  
Waste Quantity: 55  
Quantity Unit: G  
Additional Code 1: Not reported  
Additional Code 2: Not reported  
Additional Code 3: Not reported  
Additional Code 4: Not reported  
Additional Code 5: Not reported

Shipment Date: 20001218  
Creation Date: 3/6/2001 0:00:00  
Receipt Date: 20001218  
Manifest ID: 99497982  
Trans EPA ID: CAD008252405  
Trans Name: Not reported  
Trans 2 EPA ID: Not reported  
Trans 2 Name: Not reported  
TSDF EPA ID: CAD008252405  
Trans Name: Not reported  
TSDF Alt EPA ID: Not reported  
TSDF Alt Name: Not reported  
Waste Code Description: 352 - Other organic solids  
RCRA Code: Not reported  
Meth Code: H01 - Transfer Station  
Quantity Tons: 0.15  
Waste Quantity: 300  
Quantity Unit: P  
Additional Code 1: Not reported  
Additional Code 2: Not reported  
Additional Code 3: Not reported  
Additional Code 4: Not reported  
Additional Code 5: Not reported

Shipment Date: 20001212  
Creation Date: 3/5/2001 0:00:00  
Receipt Date: 20001215  
Manifest ID: 20419835  
Trans EPA ID: SCR000075150  
Trans Name: Not reported  
Trans 2 EPA ID: SCR000074591  
Trans 2 Name: Not reported  
TSDF EPA ID: CAT000613893  
Trans Name: Not reported  
TSDF Alt EPA ID: Not reported  
TSDF Alt Name: Not reported  
Waste Code Description: 134 - Aqueous solution with <10% total organic residues  
RCRA Code: D039  
Meth Code: H01 - Transfer Station  
Quantity Tons: 0.168  
Waste Quantity: 40

Map ID  
Direction  
Distance  
Elevation

MAP FINDINGS

Site

Database(s)

EDR ID Number  
EPA ID Number

**GERALD CRAWFORD COMPANY (Continued)**

**1000148758**

Quantity Unit:	G
Additional Code 1:	Not reported
Additional Code 2:	Not reported
Additional Code 3:	Not reported
Additional Code 4:	Not reported
Additional Code 5:	Not reported
Shipment Date:	20001016
Creation Date:	12/8/2000 0:00:00
Receipt Date:	20001019
Manifest ID:	20038976
Trans EPA ID:	SCR000075150
Trans Name:	Not reported
Trans 2 EPA ID:	SCR000074591
Trans 2 Name:	Not reported
TSDf EPA ID:	CAT000613893
Trans Name:	Not reported
TSDf Alt EPA ID:	Not reported
TSDf Alt Name:	Not reported
Waste Code Description:	134 - Aqueous solution with <10% total organic residues
RCRA Code:	D039
Meth Code:	H01 - Transfer Station
Quantity Tons:	0.336
Waste Quantity:	80
Quantity Unit:	G
Additional Code 1:	Not reported
Additional Code 2:	Not reported
Additional Code 3:	Not reported
Additional Code 4:	Not reported
Additional Code 5:	Not reported
Shipment Date:	20001013
Creation Date:	12/13/2000 0:00:00
Receipt Date:	20001013
Manifest ID:	99495821
Trans EPA ID:	CAD008252405
Trans Name:	Not reported
Trans 2 EPA ID:	Not reported
Trans 2 Name:	Not reported
TSDf EPA ID:	CAD008252405
Trans Name:	Not reported
TSDf Alt EPA ID:	CAD008252405
TSDf Alt Name:	Not reported
Waste Code Description:	343 - Unspecified organic liquid mixture
RCRA Code:	Not reported
Meth Code:	R01 - Recycler
Quantity Tons:	0.187
Waste Quantity:	55
Quantity Unit:	G
Additional Code 1:	Not reported
Additional Code 2:	Not reported
Additional Code 3:	Not reported
Additional Code 4:	Not reported
Additional Code 5:	Not reported
Shipment Date:	20000822
Creation Date:	10/23/2000 0:00:00

Map ID  
Direction  
Distance  
Elevation

MAP FINDINGS

Site

Database(s)

EDR ID Number  
EPA ID Number

**GERALD CRAWFORD COMPANY (Continued)**

**1000148758**

Receipt Date: 20000825  
Manifest ID: 20021383  
Trans EPA ID: SCR000075150  
Trans Name: Not reported  
Trans 2 EPA ID: SCR000074591  
Trans 2 Name: Not reported  
TSDf EPA ID: CAT000613893  
Trans Name: Not reported  
TSDf Alt EPA ID: Not reported  
TSDf Alt Name: Not reported  
Waste Code Description: 134 - Aqueous solution with <10% total organic residues  
RCRA Code: D039  
Meth Code: H01 - Transfer Station  
Quantity Tons: 0.336  
Waste Quantity: 80  
Quantity Unit: G  
Additional Code 1: Not reported  
Additional Code 2: Not reported  
Additional Code 3: Not reported  
Additional Code 4: Not reported  
Additional Code 5: Not reported

Shipment Date: 20000818  
Creation Date: 10/23/2000 0:00:00  
Receipt Date: 20000818  
Manifest ID: 99496564  
Trans EPA ID: CAD008252405  
Trans Name: Not reported  
Trans 2 EPA ID: Not reported  
Trans 2 Name: Not reported  
TSDf EPA ID: CAD008252405  
Trans Name: Not reported  
TSDf Alt EPA ID: CAD008252405  
TSDf Alt Name: Not reported  
Waste Code Description: 343 - Unspecified organic liquid mixture  
RCRA Code: Not reported  
Meth Code: R01 - Recycler  
Quantity Tons: 0.187  
Waste Quantity: 55  
Quantity Unit: G  
Additional Code 1: Not reported  
Additional Code 2: Not reported  
Additional Code 3: Not reported  
Additional Code 4: Not reported  
Additional Code 5: Not reported

Shipment Date: 20000707  
Creation Date: 9/11/2000 0:00:00  
Receipt Date: 20000707  
Manifest ID: 98725286  
Trans EPA ID: CAD008252405  
Trans Name: Not reported  
Trans 2 EPA ID: Not reported  
Trans 2 Name: Not reported  
TSDf EPA ID: CAD008252405  
Trans Name: Not reported  
TSDf Alt EPA ID: CAD008252405

Map ID  
Direction  
Distance  
Elevation

MAP FINDINGS

Site

Database(s)

EDR ID Number  
EPA ID Number

**GERALD CRAWFORD COMPANY (Continued)**

**1000148758**

TSDf Alt Name:	Not reported
Waste Code Description:	461 - Paint sludge
RCRA Code:	D001
Meth Code:	R01 - Recycler
Quantity Tons:	0.0834
Waste Quantity:	20
Quantity Unit:	G
Additional Code 1:	Not reported
Additional Code 2:	Not reported
Additional Code 3:	Not reported
Additional Code 4:	Not reported
Additional Code 5:	Not reported
Shipment Date:	20000707
Creation Date:	9/11/2000 0:00:00
Receipt Date:	20000707
Manifest ID:	98725286
Trans EPA ID:	CAD008252405
Trans Name:	Not reported
Trans 2 EPA ID:	Not reported
Trans 2 Name:	Not reported
TSDf EPA ID:	CAD008252405
Trans Name:	Not reported
TSDf Alt EPA ID:	CAD008252405
TSDf Alt Name:	Not reported
Waste Code Description:	132 - Aqueous solution w/metals (< restricted levels and see waste code 121 for a list of metals
RCRA Code:	D011
Meth Code:	R01 - Recycler
Quantity Tons:	0.2293
Waste Quantity:	55
Quantity Unit:	G
Additional Code 1:	Not reported
Additional Code 2:	Not reported
Additional Code 3:	Not reported
Additional Code 4:	Not reported
Additional Code 5:	Not reported
Shipment Date:	20000707
Creation Date:	9/11/2000 0:00:00
Receipt Date:	20000707
Manifest ID:	98725286
Trans EPA ID:	CAD008252405
Trans Name:	Not reported
Trans 2 EPA ID:	Not reported
Trans 2 Name:	Not reported
TSDf EPA ID:	CAD008252405
Trans Name:	Not reported
TSDf Alt EPA ID:	CAD008252405
TSDf Alt Name:	Not reported
Waste Code Description:	343 - Unspecified organic liquid mixture
RCRA Code:	Not reported
Meth Code:	R01 - Recycler
Quantity Tons:	0.374
Waste Quantity:	110
Quantity Unit:	G
Additional Code 1:	Not reported

Map ID  
Direction  
Distance  
Elevation

MAP FINDINGS

Site

Database(s)

EDR ID Number  
EPA ID Number

**GERALD CRAWFORD COMPANY (Continued)**

**1000148758**

Additional Code 2: Not reported  
Additional Code 3: Not reported  
Additional Code 4: Not reported  
Additional Code 5: Not reported

WIP:

Name: GERALD L. CRAWFORD  
Address: 3031 Thornton Ave  
City,State,Zip: BURBANK, CA 91504  
Region: 4  
File Number: 104.1199  
**File Status: Historical**  
Staff: DBACHARO  
Facility Suite: Not reported

CERS:

Name: GERALD L. CRAWFORD  
Address: 3031 THORNTON AVE.  
City,State,Zip: BURBANK, CA 91504  
Site ID: 733837  
CERS ID: T10000015255  
CERS Description: Cleanup Program Site

Affiliation:

Affiliation Type Desc: Regional Board Caseworker  
Entity Name: WELL INVESTIGATION PROGRAM - LOS ANGELES RWQCB (REGION 4)  
Entity Title: Not reported  
Affiliation Address: 320 W. 4TH ST., SUITE 200  
Affiliation City: LOS ANGELES  
Affiliation State: CA  
Affiliation Country: Not reported  
Affiliation Zip: Not reported  
Affiliation Phone: ,

Name: CRAWFORD PRINTING, INC.  
Address: 3031 THORNTON AVENUE  
City,State,Zip: BURBANK, CA 91504-3125  
Site ID: 469935  
CERS ID: 110002817211  
CERS Description: US EPA Air Emission Inventory System (EIS)

Affiliation:

Affiliation Type Desc: Environmental Contact  
Entity Name: ENVIR MGMT  
Entity Title: Not reported  
Affiliation Address: 3031 THORNTON AVE  
Affiliation City: BURBANK  
Affiliation State: CA  
Affiliation Country: Not reported  
Affiliation Zip: Not reported  
Affiliation Phone: ,



Map ID  
Direction  
Distance  
Elevation

MAP FINDINGS

Site

Database(s) EDR ID Number  
EPA ID Number

**S124** **CAL-WIRE PRECISION METAL**  
**SE** **2801 EMPIRE AVE.**  
**1/8-1/4** **BURBANK, CA 91504**  
**0.217 mi.**  
**1145 ft.** **Site 1 of 9 in cluster S**

**CPS-SLIC** **S106764418**  
**WIP** **N/A**

**Relative:**  
**Lower**

**Actual:**  
**652 ft.**

**CPS-SLIC:**  
Name: CAL-WIRE PRECISION METAL  
Address: 2801 EMPIRE AVE.  
City,State,Zip: BURBANK, CA 91504  
Region: STATE  
**Facility Status: Completed - Case Closed**  
Status Date: 04/19/1988  
Global Id: T10000014621  
Lead Agency: LOS ANGELES RWQCB (REGION 4)  
Lead Agency Case Number: Not reported  
Latitude: 34.19204  
Longitude: -118.34142  
Case Type: Cleanup Program Site  
Case Worker: WIP  
Local Agency: Not reported  
RB Case Number: 104.0249  
File Location: Not reported  
Potential Media Affected: Not reported  
Potential Contaminants of Concern: Not reported  
EPA Region: 9  
Coordinate Source: Not reported  
Cuf Case: NO  
Quantity Released Gallons: Not reported  
Begin Date: 01/01/1985  
Leak Reported Date: Not reported  
How Discovered: Not reported  
How Discovered Description: Not reported  
Discharge Source: Not reported  
Discharge Cause: Not reported  
Stop Method: Not reported  
Stop Description: Not reported  
No Further Action Date: 04/19/1988  
CA Water Watershed Name: Los Angeles River - San Fernando - Bull Canyon (412.21)  
Dwr Groundwater Subbasin Name: San Fernando Valley (4-012)  
Disadvantaged Community: Disadvantaged Community  
CA Enviroscreen 3 Score: 91-95%  
CA Enviroscreen 4 Score: 90-95%  
Military DOD Site: No  
Facility Project Subtype: Not reported  
RWQCB Region: LOS ANGELES RWQCB (REGION 4)  
Site History: Not reported

[Click here to access the California GeoTracker records for this facility:](#)

WIP:

Name: CAL-WIRE PRECISION METAL  
Address: 2801 Empire Ave  
City,State,Zip: BURBANK, CA 91504  
Region: 4  
File Number: 104.0249  
**File Status: Historical**  
Staff: DBACHARO  
Facility Suite: Not reported

Map ID  
 Direction  
 Distance  
 Elevation

MAP FINDINGS

Site

Database(s)

EDR ID Number  
 EPA ID Number

**R125**      **BIG RED MACHINE SHOP**      **RCRA NonGen / NLR**      **1025873275**  
**North**      **2522 N ONTARIO ST**  
**1/8-1/4**      **BURBANK, CA 91504**  
**0.218 mi.**  
**1151 ft.**      **Site 3 of 13 in cluster R**

**Relative:**  
**Higher**  
**Actual:**  
**682 ft.**

RCRA Listings:	20190529
Date Form Received by Agency:	20190529
Handler Name:	Big Red Machine Shop
Handler Address:	2522 N ONTARIO ST
Handler City,State,Zip:	BURBANK, CA 91504
EPA ID:	CAL000446401
Contact Name:	STEVEN KNEZEVICH
Contact Address:	2522 N ONTARIO ST
Contact City,State,Zip:	BURBANK, CA 91504
Contact Telephone:	818-842-2184
Contact Fax:	Not reported
Contact Email:	Not reported
Contact Title:	Not reported
EPA Region:	09
Land Type:	Not reported
Federal Waste Generator Description:	Not a generator, verified
Non-Notifier:	Not reported
Biennial Report Cycle:	Not reported
Accessibility:	Not reported
Active Site Indicator:	Handler Activities
State District Owner:	Not reported
State District:	Not reported
Mailing Address:	2522 N ONTARIO ST
Mailing City,State,Zip:	BURBANK, CA 91504
Owner Name:	Stev Knezevich
Owner Type:	Other
Operator Name:	Steven Knezevich
Operator Type:	Other
Short-Term Generator Activity:	No
Importer Activity:	No
Mixed Waste Generator:	No
Transporter Activity:	No
Transfer Facility Activity:	No
Recycler Activity with Storage:	Yes
Small Quantity On-Site Burner Exemption:	No
Smelting Melting and Refining Furnace Exemption:	No
Underground Injection Control:	No
Off-Site Waste Receipt:	No
Universal Waste Indicator:	Yes
Universal Waste Destination Facility:	Yes
Federal Universal Waste:	No
Active Site State-Reg Handler:	---
Federal Facility Indicator:	Not reported
Hazardous Secondary Material Indicator:	N
Sub-Part K Indicator:	Not reported
2018 GPRC Permit Baseline:	Not on the Baseline
2018 GPRC Renewals Baseline:	Not on the Baseline
202 GPRC Corrective Action Baseline:	No
Subject to Corrective Action Universe:	No
Non-TSDFs Where RCRA CA has Been Imposed Universe:	No
Corrective Action Priority Ranking:	No NCAPS ranking
Environmental Control Indicator:	No
Institutional Control Indicator:	No

Map ID  
Direction  
Distance  
Elevation

MAP FINDINGS

Site

Database(s)

EDR ID Number  
EPA ID Number

**BIG RED MACHINE SHOP (Continued)**

**1025873275**

Human Exposure Controls Indicator: N/A  
Groundwater Controls Indicator: N/A  
Significant Non-Complier Universe: No  
Unaddressed Significant Non-Complier Universe: No  
Addressed Significant Non-Complier Universe: No  
Significant Non-Complier With a Compliance Schedule Universe: No  
Financial Assurance Required: Not reported  
Handler Date of Last Change: 20190628  
Recognized Trader-Importer: No  
Recognized Trader-Exporter: No  
Importer of Spent Lead Acid Batteries: No  
Exporter of Spent Lead Acid Batteries: No  
Recycler Activity Without Storage: No  
Manifest Broker: No  
Sub-Part P Indicator: No

Handler - Owner Operator:

Owner/Operator Indicator: Operator  
Owner/Operator Name: STEVEN KNEZEVICH  
Legal Status: Other  
Date Became Current: Not reported  
Date Ended Current: Not reported  
Owner/Operator Address: 2522 N ONTARIO ST  
Owner/Operator City,State,Zip: BURBANK, CA 91504  
Owner/Operator Telephone: 818-842-2184  
Owner/Operator Telephone Ext: Not reported  
Owner/Operator Fax: Not reported  
Owner/Operator Email: Not reported

Owner/Operator Indicator: Owner  
Owner/Operator Name: STEV KNEZEVICH  
Legal Status: Other  
Date Became Current: Not reported  
Date Ended Current: Not reported  
Owner/Operator Address: 2522 N ONTARIO ST  
Owner/Operator City,State,Zip: BURBANK, CA 91504  
Owner/Operator Telephone: 818-842-2184  
Owner/Operator Telephone Ext: Not reported  
Owner/Operator Fax: Not reported  
Owner/Operator Email: Not reported

Historic Generators:

Receive Date: 20190529  
Handler Name: BIG RED MACHINE SHOP  
Federal Waste Generator Description: Not a generator, verified  
State District Owner: Not reported  
Large Quantity Handler of Universal Waste: No  
Recognized Trader Importer: No  
Recognized Trader Exporter: No  
Spent Lead Acid Battery Importer: No  
Spent Lead Acid Battery Exporter: No  
Current Record: Yes  
Non Storage Recycler Activity: Not reported  
Electronic Manifest Broker: Not reported

Map ID  
Direction  
Distance  
Elevation

MAP FINDINGS

Site

Database(s)

EDR ID Number  
EPA ID Number

**BIG RED MACHINE SHOP (Continued)**

**1025873275**

List of NAICS Codes and Descriptions:

NAICS Code: 333415  
NAICS Description: AIR-CONDITIONING AND WARM AIR HEATING EQUIPMENT AND COMMERCIAL AND INDUSTRIAL REFRIGERATION EQUIPMENT MANUFACTURING

Facility Has Received Notices of Violations:

Violations: No Violations Found

Evaluation Action Summary:

Evaluations: No Evaluations Found

**R126**  
**North**  
**1/8-1/4**  
**0.218 mi.**  
**1151 ft.**

**BIG RED MACHINE SHOP**  
**2522 N ONTARIO SR**  
**BURBANK, CA 91504**  
**Site 4 of 13 in cluster R**

**CERS HAZ WASTE** **S129011094**  
**N/A**

**Relative:**  
**Higher**

**CERS HAZ WASTE:**

**Actual:**  
**682 ft.**

Name: BIG RED MACHINE SHOP  
Address: 2522 N ONTARIO SR  
City,State,Zip: BURBANK, CA 91504  
Site ID: 614760  
CERS ID: 10903774  
CERS Description: Hazardous Waste Generator

Violations:

Site ID: 614760  
Site Name: Big Red Machine Shop  
Violation Date: 01-26-2022  
Citation: HSC 6.11 25404(e)(4) - California Health and Safety Code, Chapter 6.11, Section(s) 25404(e)(4)  
Violation Description: Failure to report, and report accurately, program data (such as hazardous waste generation activities) electronically.  
Violation Notes: Returned to compliance on 07/19/2022. OBSERVATION: Owner/Operator failed to report program data electronically into CERS, or reported information incorrectly. CORRECTIVE ACTION: Complete all required reporting into CERS. Owner/Operator shall submit a hazardous waste notification per HSC 25158 by submitting the Facility Information (Business Activity and Business Owner/Operator identification sections) electronically to CERS.  
Violation Division: Los Angeles County Fire Department  
Violation Program: HW  
Violation Source: CERS,

Site ID: 614760  
Site Name: Big Red Machine Shop  
Violation Date: 01-26-2022  
Citation: 22 CCR 12 66262.34(f) - California Code of Regulations, Title 22, Chapter 12, Section(s) 66262.34(f)  
Violation Description: Failure to properly label hazardous waste accumulation containers and portable tanks with the following requirements: "Hazardous Waste", name and address of the generator, physical and chemical characteristics of the Hazardous Waste, and starting accumulation date.  
Violation Notes: Returned to compliance on 01/26/2022. OBSERVATION: 1X6 CUBIC YARD STEEL CONTAINER of METAL SHAVINGS located in the BACK OF THE SHOP was

Map ID  
Direction  
Distance  
Elevation

MAP FINDINGS

Site

Database(s)

EDR ID Number  
EPA ID Number

**BIG RED MACHINE SHOP (Continued)**

**S129011094**

observed without a hazardous waste label. CORRECTIVE ACTION: Submit a photo to the CUPA demonstrating that the container listed above has been properly labeled. COS.

Violation Division: Los Angeles County Fire Department  
Violation Program: HW  
Violation Source: CERS,

Evaluation:

Eval General Type: Other/Unknown  
Eval Date: 07-19-2022  
Violations Found: No  
Eval Type: Other, not routine, done by local agency  
Eval Notes: Assist to complete CERS. CERS submitted.  
Eval Division: Los Angeles County Fire Department  
Eval Program: HW  
Eval Source: CERS,

Eval General Type: Compliance Evaluation Inspection  
Eval Date: 01-22-2016  
Violations Found: No  
Eval Type: Routine done by local agency  
Eval Notes: Inspection by K. Kacmar. No HMRRP violations.  
Eval Division: Burbank Fire Department  
Eval Program: HMRRP  
Eval Source: CERS,

Eval General Type: Compliance Evaluation Inspection  
Eval Date: 01-26-2022  
Violations Found: Yes  
Eval Type: Routine done by local agency  
Eval Notes: STEVE KNEZEVICH  
Eval Division: Los Angeles County Fire Department  
Eval Program: HW  
Eval Source: CERS,

Affiliation:

Affiliation Type Desc: Environmental Contact  
Entity Name: Steve Knezevich  
Entity Title: Not reported  
Affiliation Address: 2522 N Ontario Sr  
Affiliation City: Burbank  
Affiliation State: CA  
Affiliation Country: Not reported  
Affiliation Zip: 91504  
Affiliation Phone: ,

Affiliation Type Desc: Facility Mailing Address  
Entity Name: Mailing Address  
Entity Title: Not reported  
Affiliation Address: 2522 N. Ontario St.  
Affiliation City: Burbank  
Affiliation State: CA  
Affiliation Country: Not reported  
Affiliation Zip: 91504  
Affiliation Phone: ,

Map ID  
Direction  
Distance  
Elevation

MAP FINDINGS

Site

Database(s)

EDR ID Number  
EPA ID Number

**BIG RED MACHINE SHOP (Continued)**

**S129011094**

Affiliation Type Desc: Identification Signer  
Entity Name: Steve Knezevich  
Entity Title: owner  
Affiliation Address: Not reported  
Affiliation City: Not reported  
Affiliation State: Not reported  
Affiliation Country: Not reported  
Affiliation Zip: Not reported  
Affiliation Phone: ,

Affiliation Type Desc: Operator  
Entity Name: Steve Knezevich  
Entity Title: Not reported  
Affiliation Address: Not reported  
Affiliation City: Not reported  
Affiliation State: Not reported  
Affiliation Country: Not reported  
Affiliation Zip: Not reported  
Affiliation Phone: (818) 842-2184,

Affiliation Type Desc: CUPA District  
Entity Name: Los Angeles County Fire  
Entity Title: Not reported  
Affiliation Address: 5825 Rickenbacker Road  
Affiliation City: Commerce  
Affiliation State: CA  
Affiliation Country: Not reported  
Affiliation Zip: 90040-3027  
Affiliation Phone: (323) 890-4000,

Affiliation Type Desc: Document Preparer  
Entity Name: Steve Knezevich  
Entity Title: Not reported  
Affiliation Address: Not reported  
Affiliation City: Not reported  
Affiliation State: Not reported  
Affiliation Country: Not reported  
Affiliation Zip: Not reported  
Affiliation Phone: ,

Affiliation Type Desc: Legal Owner  
Entity Name: Steve Knezevich  
Entity Title: Not reported  
Affiliation Address: 2522 N Ontario Sr  
Affiliation City: Burbank  
Affiliation State: CA  
Affiliation Country: United States  
Affiliation Zip: 91504  
Affiliation Phone: (818) 842-2184,

Affiliation Type Desc: Parent Corporation  
Entity Name: Big Red Machine Shop  
Entity Title: Not reported  
Affiliation Address: Not reported  
Affiliation City: Not reported  
Affiliation State: Not reported  
Affiliation Country: Not reported

Map ID  
 Direction  
 Distance  
 Elevation

MAP FINDINGS

Site

Database(s)

EDR ID Number  
 EPA ID Number

**BIG RED MACHINE SHOP (Continued)**

**S129011094**

Affiliation Zip: Not reported  
 Affiliation Phone: ,

**T127**  
**NW**  
**1/8-1/4**  
**0.220 mi.**  
**1160 ft.**  
**Relative:**  
**Higher**  
**Actual:**  
**685 ft.**

**QUALITY HEAT TREATING**  
**3305 BURTON AVE**  
**BURBANK, CA 91504**  
**Site 1 of 10 in cluster T**

**CPS-SLIC 1000287367**  
**CERS HAZ WASTE CAD086514304**  
**CERS TANKS**  
**RCRA NonGen / NLR**  
**RAATS**  
**FINDS**  
**ECHO**  
**EMI**  
**LOS ANGELES CO. HMS**  
**NPDES**  
**WDS**  
**WIP**  
**CIWQS**  
**CERS**

**CPS-SLIC:**

Name: QUALITY HEAT TREATING  
 Address: 3305 BURTON AVE.  
 City,State,Zip: BURBANK, CA 91504  
 Region: STATE  
**Facility Status: Completed - Case Closed**  
 Status Date: 09/04/1996  
 Global Id: T10000015186  
 Lead Agency: LOS ANGELES RWQCB (REGION 4)  
 Lead Agency Case Number: Not reported  
 Latitude: 34.19733  
 Longitude: -118.34678  
 Case Type: Cleanup Program Site  
 Case Worker: WIP  
 Local Agency: Not reported  
 RB Case Number: 104.0896  
 File Location: Not reported  
 Potential Media Affected: Not reported  
 Potential Contaminants of Concern: Not reported  
 EPA Region: 9  
 Coordinate Source: Not reported  
 Cuf Case: NO  
 Quantity Released Gallons: Not reported  
 Begin Date: 01/01/1985  
 Leak Reported Date: Not reported  
 How Discovered: Not reported  
 How Discovered Description: Not reported  
 Discharge Source: Not reported  
 Discharge Cause: Not reported  
 Stop Method: Not reported  
 Stop Description: Not reported  
 No Further Action Date: 09/04/1996  
 CA Water Watershed Name: Los Angeles River - San Fernando - Bull Canyon (412.21)  
 Dwr Groundwater Subbasin Name: San Fernando Valley (4-012)  
 Disadvantaged Community: Disadvantaged Community  
 CA Enviroscreen 3 Score: 91-95%  
 CA Enviroscreen 4 Score: 90-95%  
 Military DOD Site: No  
 Facility Project Subtype: Not reported

Map ID  
Direction  
Distance  
Elevation

MAP FINDINGS

Site

Database(s)

EDR ID Number  
EPA ID Number

**QUALITY HEAT TREATING (Continued)**

**1000287367**

RWQCB Region: LOS ANGELES RWQCB (REGION 4)  
Site History: Not reported

[Click here to access the California GeoTracker records for this facility:](#)

**CERS HAZ WASTE:**

Name: QUALITY HEAT TREATING INC  
Address: 3305 BURTON AVE  
City,State,Zip: BURBANK, CA 91504  
Site ID: 400058  
CERS ID: 10229233  
CERS Description: Hazardous Chemical Management

Name: QUALITY HEAT TREATING INC  
Address: 3305 BURTON AVE  
City,State,Zip: BURBANK, CA 91504  
Site ID: 400058  
CERS ID: 10229233  
CERS Description: Hazardous Waste Generator

**CERS TANKS:**

Name: QUALITY HEAT TREATING INC  
Address: 3305 BURTON AVE  
City,State,Zip: BURBANK, CA 91504  
Site ID: 400058  
CERS ID: 10229233  
CERS Description: Aboveground Petroleum Storage

**RCRA Listings:**

Date Form Received by Agency: 19800818  
Handler Name: Quality Heat Treating  
Handler Address: 3305 BURTON AVE  
Handler City,State,Zip: BURBANK, CA 91504  
EPA ID: CAD086514304  
Contact Name: Not reported  
Contact Address: Not reported  
Contact City,State,Zip: Not reported  
Contact Telephone: Not reported  
Contact Fax: Not reported  
Contact Email: Not reported  
Contact Title: Not reported  
EPA Region: 09  
Land Type: Other  
Federal Waste Generator Description: Not a generator, verified  
Non-Notifier: Not reported  
Biennial Report Cycle: Not reported  
Accessibility: Not reported  
Active Site Indicator: Not reported  
State District Owner: Ca  
State District: 3  
Mailing Address: 3305 BURTON AVE  
Mailing City,State,Zip: BURBANK, CA 91504  
Owner Name: Not Required  
Owner Type: Private  
Operator Name: Not Required  
Operator Type: Private



Map ID  
 Direction  
 Distance  
 Elevation

MAP FINDINGS

Site

Database(s)

EDR ID Number  
 EPA ID Number

**QUALITY HEAT TREATING (Continued)**

**1000287367**

Short-Term Generator Activity:	No
Importer Activity:	No
Mixed Waste Generator:	No
Transporter Activity:	No
Transfer Facility Activity:	No
Recycler Activity with Storage:	No
Small Quantity On-Site Burner Exemption:	No
Smelting Melting and Refining Furnace Exemption:	No
Underground Injection Control:	No
Off-Site Waste Receipt:	No
Universal Waste Indicator:	No
Universal Waste Destination Facility:	No
Federal Universal Waste:	No
Active Site State-Reg Handler:	---
Federal Facility Indicator:	Not reported
Hazardous Secondary Material Indicator:	N
Sub-Part K Indicator:	Not reported
2018 GPRA Permit Baseline:	Not on the Baseline
2018 GPRA Renewals Baseline:	Not on the Baseline
202 GPRA Corrective Action Baseline:	No
Subject to Corrective Action Universe:	No
Non-TSDFs Where RCRA CA has Been Imposed Universe:	No
Corrective Action Priority Ranking:	No NCAPS ranking
Environmental Control Indicator:	No
Institutional Control Indicator:	No
Human Exposure Controls Indicator:	N/A
Groundwater Controls Indicator:	N/A
Significant Non-Complier Universe:	No
Unaddressed Significant Non-Complier Universe:	No
Addressed Significant Non-Complier Universe:	No
Significant Non-Complier With a Compliance Schedule Universe:	No
Financial Assurance Required:	Not reported
Handler Date of Last Change:	20020627
Recognized Trader-Importer:	No
Recognized Trader-Exporter:	No
Importer of Spent Lead Acid Batteries:	No
Exporter of Spent Lead Acid Batteries:	No
Recycler Activity Without Storage:	No
Manifest Broker:	No
Sub-Part P Indicator:	No

**Handler - Owner Operator:**

Owner/Operator Indicator:	Operator
Owner/Operator Name: NOT REQUIRED	
Legal Status:	Private
Date Became Current:	Not reported
Date Ended Current:	Not reported
Owner/Operator Address:	NOT REQUIRED
Owner/Operator City,State,Zip:	NOT REQUIRED, ME 99999
Owner/Operator Telephone:	415-555-1212
Owner/Operator Telephone Ext:	Not reported
Owner/Operator Fax:	Not reported
Owner/Operator Email:	Not reported
Owner/Operator Indicator:	Owner
Owner/Operator Name: NOT REQUIRED	

Map ID  
Direction  
Distance  
Elevation

MAP FINDINGS

Site

Database(s)

EDR ID Number  
EPA ID Number

**QUALITY HEAT TREATING (Continued)**

**1000287367**

Legal Status:	Private
Date Became Current:	Not reported
Date Ended Current:	Not reported
Owner/Operator Address:	NOT REQUIRED
Owner/Operator City,State,Zip:	NOT REQUIRED, ME 99999
Owner/Operator Telephone:	415-555-1212
Owner/Operator Telephone Ext:	Not reported
Owner/Operator Fax:	Not reported
Owner/Operator Email:	Not reported

Historic Generators:

Receive Date:	19800818
Handler Name:	QUALITY HEAT TREATING
Federal Waste Generator Description:	Not a generator, verified
State District Owner:	Ca
Large Quantity Handler of Universal Waste:	No
Recognized Trader Importer:	No
Recognized Trader Exporter:	No
Spent Lead Acid Battery Importer:	No
Spent Lead Acid Battery Exporter:	No
Current Record:	Yes
Non Storage Recycler Activity:	Not reported
Electronic Manifest Broker:	Not reported

List of NAICS Codes and Descriptions:

NAICS Codes:	No NAICS Codes Found
--------------	----------------------

Facility Has Received Notices of Violations:

Violations:	No Violations Found
-------------	---------------------

Evaluation Action Summary:

Evaluations:	No Evaluations Found
--------------	----------------------

RAATS:

Entry No:	1
Facility ID:	CAD086514304
Type:	Not reported
Docket No:	83-34
Region:	09
Issue Date:	09/26/1983
Final Date:	07/22/1983
Status:	Consent Agreement/Final Order
Additional:	Not reported
Action ID:	539
Action:	3008 (A)
Violation No:	Not reported
Viol No Cited:	1 122.22(A)
Total No Cited:	Not reported
Reg Type:	CFR
Prop. Penalty:	1,000.00
Final Penalty:	1,000.00
Total Prop. Penalty:	1,000.00
Comments:	Not reported

Map ID  
Direction  
Distance  
Elevation

MAP FINDINGS

Site

Database(s)

EDR ID Number  
EPA ID Number

**QUALITY HEAT TREATING (Continued)**

**1000287367**

Entry No: 1  
Facility ID: CAD086514304  
Type: Not reported  
Docket No: 83-34  
Region: 09  
Issue Date: 09/26/1983  
Final Date: 07/22/1983  
Status: Consent Agreement/Final Order  
Additional: Not reported  
Action ID: 539  
Action: 3008 (A)  
Violation No: Not reported  
Viol No Cited: 2 3005  
Total No Cited: Not reported  
Reg Type: Federal  
Prop. Penalty: \*  
Final Penalty: 1,000.00  
Total Prop. Penalty: 1,000.00  
Comments: Not reported

**FINDS:**

Registry ID: 110001159451

[Click Here for FRS Facility Detail Report:](#)

**Environmental Interest/Information System:**

The California Environmental Reporting System (CERS) is a statewide web-based user and information exchange system to support over 140,000 regulated businesses and over 130 local agencies in electronically collecting and reporting significant hazardous materials, hazardous waste and compliance and enforcement data as mandated by California law. Under oversight by Cal/EPA, certified local governing agencies (Unified Program Agencies - UPAs) consolidate, coordinate and provide consistent regulatory activities for six state and federal environmental programs.

The Toxic Release Inventory System (TRIS) is a publicly available EPA database reported annually by certain covered industry groups, as well as federal facilities. It contains information about more than 650 toxic chemicals that are being used, manufactured, treated, transported, or released into the environment, and includes information about waste management and pollution prevention activities.

The California Environmental Protection Agency (CalEPA) has recently implemented a new data warehouse system (nSite). This data warehouse combines and merges facility and site information from five different systems managed within CalEPA. The five systems are: California Environmental Reporting System (CERS), EnviroStor, GeoTracker, California Integrated Water Quality System (CIWQS), and Toxic Release Inventory (TRI).

The National Pollutant Discharge Elimination System (NPDES) module of the Integrated Compliance Information System (ICIS). Under NPDES, all facilities that discharge pollutants from any point source into waters of the United States are required to obtain a permit. The permit will likely contain limits on what can be discharged, impose monitoring and reporting requirements, and include other provisions to ensure that the discharge does not adversely affect water quality.

The Resource Conservation and Recovery Act Information System

Map ID  
Direction  
Distance  
Elevation

MAP FINDINGS

Site

Database(s)

EDR ID Number  
EPA ID Number

**QUALITY HEAT TREATING (Continued)**

**1000287367**

(RCRAInfo) is EPA's comprehensive information system in support of the Resource Conservation and Recovery Act (RCRA) of 1976 and the Hazardous and Solid Waste Amendments (HSWA) of 1984. It tracks many types of information about generators, transporters, treaters, storers, and disposers of hazardous waste.

California's Hazardous Waste Tracking System Data Mart (HWTS-DATAMART) provides information on hazardous waste shipments for generators, transporters, and treatment, storage, and disposal facilities.

[Click this hyperlink](#) while viewing on your computer to access additional FINDS: detail in the EDR Site Report.

**ECHO:**

Envid: 1000287367  
Registry ID: 110001159451  
DFR URL: <http://echo.epa.gov/detailed-facility-report?fid=110001159451>  
Name: QUALITY HEAT TREATING  
Address: 3305 BURTON AVE  
City,State,Zip: BURBANK, CA 91504

**EMI:**

Name: QUALITY HEAT TREATING  
Address: 3305 BURTON AV  
City,State,Zip: BURBANK, CA 915040000  
Year: 1990  
County Code: 19  
Air Basin: SC  
Facility ID: 11404  
Air District Name: SC  
SIC Code: 3398  
Air District Name: SOUTH COAST AQMD  
Community Health Air Pollution Info System: Not reported  
Consolidated Emission Reporting Rule: Not reported  
Total Organic Hydrocarbon Gases Tons/Yr: 26  
Reactive Organic Gases Tons/Yr: 9  
Carbon Monoxide Emissions Tons/Yr: 0  
NOX - Oxides of Nitrogen Tons/Yr: 2  
SOX - Oxides of Sulphur Tons/Yr: 0  
Particulate Matter Tons/Yr: 0  
Part. Matter 10 Micrometers and Smlr Tons/Yr:0

Name: QUALITY HEAT TREATING  
Address: 3305 BURTON AV  
City,State,Zip: BURBANK, CA 915040000  
Year: 1995  
County Code: 19  
Air Basin: SC  
Facility ID: 11404  
Air District Name: SC  
SIC Code: 3398  
Air District Name: SOUTH COAST AQMD  
Community Health Air Pollution Info System: Not reported  
Consolidated Emission Reporting Rule: Not reported  
Total Organic Hydrocarbon Gases Tons/Yr: 9  
Reactive Organic Gases Tons/Yr: 2  
Carbon Monoxide Emissions Tons/Yr: 0  
NOX - Oxides of Nitrogen Tons/Yr: 2

Map ID  
Direction  
Distance  
Elevation

MAP FINDINGS

Site

Database(s)

EDR ID Number  
EPA ID Number

**QUALITY HEAT TREATING (Continued)**

1000287367

SOX - Oxides of Sulphur Tons/Yr: 0  
Particulate Matter Tons/Yr: 0  
Part. Matter 10 Micrometers and Smllr Tons/Yr:0

Name: QUALITY HEAT TREATING  
Address: 3305 BURTON AVE  
City,State,Zip: BURBANK, CA 915040000  
Year: 1996  
County Code: 19  
Air Basin: SC  
Facility ID: 11404  
Air District Name: SC  
SIC Code: 3398  
Air District Name: SOUTH COAST AQMD  
Community Health Air Pollution Info System: Not reported  
Consolidated Emission Reporting Rule: Not reported  
Total Organic Hydrocarbon Gases Tons/Yr: 6  
Reactive Organic Gases Tons/Yr: 3  
Carbon Monoxide Emissions Tons/Yr: 0  
NOX - Oxides of Nitrogen Tons/Yr: 2  
SOX - Oxides of Sulphur Tons/Yr: 0  
Particulate Matter Tons/Yr: 0  
Part. Matter 10 Micrometers and Smllr Tons/Yr:0

**LOS ANGELES CO. HMS:**

Name: QUALITY HEAT TREATING  
Address: 3305 BURTON AVE  
City,State,Zip: BURBANK, CA 91504  
Region: LA  
Permit Category: Not reported  
Facility Id: 023354-032632  
Facility Type: Not reported  
Facility Status: OPEN  
Area: 3E  
Permit Number: Not reported  
Permit Status: Not reported

**NPDES:**

Name: QUALITY HEAT TREATING  
Address: 3305 BURTON AVE  
City,State,Zip: BURBANK, CA 91504  
Facility Status: Active  
NPDES Number: CAS000001  
Region: 4  
Agency Number: 0  
Regulatory Measure ID: 188675  
Place ID: Not reported  
Order Number: 97-03-DWQ  
WDID: 4 19I000718  
Regulatory Measure Type: Enrollee  
Program Type: Industrial  
Adoption Date Of Regulatory Measure: Not reported  
Effective Date Of Regulatory Measure: 03/19/1992  
Termination Date Of Regulatory Measure: Not reported  
Expiration Date Of Regulatory Measure: Not reported  
Discharge Address: 3305 Burton Ave

Map ID  
Direction  
Distance  
Elevation

MAP FINDINGS

Site

Database(s)

EDR ID Number  
EPA ID Number

**QUALITY HEAT TREATING (Continued)**

**1000287367**

Discharge Name:	Quality Heat Treating
Discharge City:	Burbank
Discharge State:	California
Discharge Zip:	91504
Status:	Not reported
Status Date:	Not reported
Operator Name:	Not reported
Operator Address:	Not reported
Operator City:	Not reported
Operator State:	Not reported
Operator Zip:	Not reported
NPDES as of 03/2018:	
NPDES Number:	CAS000001
Status:	Active
Agency Number:	0
Region:	4
Regulatory Measure ID:	188675
Order Number:	97-03-DWQ
Regulatory Measure Type:	Enrollee
Place ID:	Not reported
WDID:	4 19I000718
Program Type:	Industrial
Adoption Date Of Regulatory Measure:	Not reported
Effective Date Of Regulatory Measure:	03/19/1992
Expiration Date Of Regulatory Measure:	Not reported
Termination Date Of Regulatory Measure:	Not reported
Discharge Name:	Quality Heat Treating
Discharge Address:	3305 Burton Ave
Discharge City:	Burbank
Discharge State:	California
Discharge Zip:	91504
Received Date:	Not reported
Processed Date:	Not reported
Status:	Not reported
Status Date:	Not reported
Place Size:	Not reported
Place Size Unit:	Not reported
Contact:	Not reported
Contact Title:	Not reported
Contact Phone:	Not reported
Contact Phone Ext:	Not reported
Contact Email:	Not reported
Operator Name:	Not reported
Operator Address:	Not reported
Operator City:	Not reported
Operator State:	Not reported
Operator Zip:	Not reported
Operator Contact:	Not reported
Operator Contact Title:	Not reported
Operator Contact Phone:	Not reported
Operator Contact Phone Ext:	Not reported
Operator Contact Email:	Not reported
Operator Type:	Not reported
Developer:	Not reported
Developer Address:	Not reported
Developer City:	Not reported
Developer State:	Not reported

Map ID  
Direction  
Distance  
Elevation

MAP FINDINGS

Site

Database(s)

EDR ID Number  
EPA ID Number

**QUALITY HEAT TREATING (Continued)**

**1000287367**

Developer Zip:	Not reported
Developer Contact:	Not reported
Developer Contact Title:	Not reported
Constype Linear Utility Ind:	Not reported
Emergency Phone:	Not reported
Emergency Phone Ext:	Not reported
Constype Above Ground Ind:	Not reported
Constype Below Ground Ind:	Not reported
Constype Cable Line Ind:	Not reported
Constype Comm Line Ind:	Not reported
Constype Commercial Ind:	Not reported
Constype Electrical Line Ind:	Not reported
Constype Gas Line Ind:	Not reported
Constype Industrial Ind:	Not reported
Constype Other Description:	Not reported
Constype Other Ind:	Not reported
Constype Recons Ind:	Not reported
Constype Residential Ind:	Not reported
Constype Transport Ind:	Not reported
Constype Utility Description:	Not reported
Constype Utility Ind:	Not reported
Constype Water Sewer Ind:	Not reported
Dir Discharge Uswater Ind:	Not reported
Receiving Water Name:	Not reported
Certifier:	Not reported
Certifier Title:	Not reported
Certification Date:	Not reported
Primary Sic:	Not reported
Secondary Sic:	Not reported
Tertiary Sic:	Not reported
NPDES Number:	Not reported
Status:	Not reported
Agency Number:	Not reported
Region:	4
Regulatory Measure ID:	188675
Order Number:	Not reported
Regulatory Measure Type:	Industrial
Place ID:	Not reported
WDID:	4 19I000718
Program Type:	Not reported
Adoption Date Of Regulatory Measure:	Not reported
Effective Date Of Regulatory Measure:	Not reported
Expiration Date Of Regulatory Measure:	Not reported
Termination Date Of Regulatory Measure:	Not reported
Discharge Name:	Not reported
Discharge Address:	Not reported
Discharge City:	Not reported
Discharge State:	Not reported
Discharge Zip:	Not reported
Received Date:	05/09/2008
Processed Date:	03/19/1992
Status:	Active
Status Date:	03/19/1992
Place Size:	40040
Place Size Unit:	SqFt
Contact:	Bob Akin

Map ID  
Direction  
Distance  
Elevation

MAP FINDINGS

Site

Database(s)

EDR ID Number  
EPA ID Number

**QUALITY HEAT TREATING (Continued)**

**1000287367**

Contact Title: General Manager  
Contact Phone: 818-840-8212  
Contact Phone Ext: Not reported  
Contact Email: bobakin@qualityht.com  
Operator Name: Quality Heat Treating  
Operator Address: 3305 Burton Ave  
Operator City: Burbank  
Operator State: California  
Operator Zip: 91504  
Operator Contact: Bob Akin  
Operator Contact Title: General Manager  
Operator Contact Phone: 818-840-8212  
Operator Contact Phone Ext: Not reported  
Operator Contact Email: bobakin@qualityht.com  
Operator Type: Private Business  
Developer: Not reported  
Developer Address: Not reported  
Developer City: Not reported  
Developer State: California  
Developer Zip: Not reported  
Developer Contact: Not reported  
Developer Contact Title: Not reported  
Constype Linear Utility Ind: Not reported  
Emergency Phone: Not reported  
Emergency Phone Ext: Not reported  
Constype Above Ground Ind: Not reported  
Constype Below Ground Ind: Not reported  
Constype Cable Line Ind: Not reported  
Constype Comm Line Ind: Not reported  
Constype Commercial Ind: Not reported  
Constype Electrical Line Ind: Not reported  
Constype Gas Line Ind: Not reported  
Constype Industrial Ind: Not reported  
Constype Other Description: Not reported  
Constype Other Ind: Not reported  
Constype Recons Ind: Not reported  
Constype Residential Ind: Not reported  
Constype Transport Ind: Not reported  
Constype Utility Description: Not reported  
Constype Utility Ind: Not reported  
Constype Water Sewer Ind: Not reported  
Dir Discharge Uswater Ind: N  
Receiving Water Name: Los Angeles River  
Certifier: Bob Akin  
Certifier Title: General Manager  
Certification Date: 10-JUN-15  
Primary Sic: 3398-Metal Heat Treating  
Secondary Sic: Not reported  
Tertiary Sic: Not reported

Name: QUALITY HEAT TREATING  
Address: 3305 BURTON AVE  
City,State,Zip: BURBANK, CA 91504  
Facility Status: Not reported  
NPDES Number: Not reported  
Region: Not reported



Map ID  
Direction  
Distance  
Elevation

MAP FINDINGS

Site

Database(s)

EDR ID Number  
EPA ID Number

**QUALITY HEAT TREATING (Continued)**

**1000287367**

Agency Number: Not reported  
Regulatory Measure ID: Not reported  
Place ID: Not reported  
Order Number: Not reported  
WDID: 4 19I000718  
Regulatory Measure Type: Industrial  
Program Type: Not reported  
Adoption Date Of Regulatory Measure: Not reported  
Effective Date Of Regulatory Measure: Not reported  
Termination Date Of Regulatory Measure: Not reported  
Expiration Date Of Regulatory Measure: Not reported  
Discharge Address: Not reported  
Discharge Name: Not reported  
Discharge City: Not reported  
Discharge State: Not reported  
Discharge Zip: Not reported  
Status: Active  
Status Date: 03/19/1992  
Operator Name: Quality Heat Treating  
Operator Address: 3305 Burton Ave  
Operator City: Burbank  
Operator State: California  
Operator Zip: 91504

NPDES as of 03/2018:

NPDES Number: CAS000001  
Status: Active  
Agency Number: 0  
Region: 4  
Regulatory Measure ID: 188675  
Order Number: 97-03-DWQ  
Regulatory Measure Type: Enrollee  
Place ID: Not reported  
WDID: 4 19I000718  
Program Type: Industrial  
Adoption Date Of Regulatory Measure: Not reported  
Effective Date Of Regulatory Measure: 03/19/1992  
Expiration Date Of Regulatory Measure: Not reported  
Termination Date Of Regulatory Measure: Not reported  
Discharge Name: Quality Heat Treating  
Discharge Address: 3305 Burton Ave  
Discharge City: Burbank  
Discharge State: California  
Discharge Zip: 91504  
Received Date: Not reported  
Processed Date: Not reported  
Status: Not reported  
Status Date: Not reported  
Place Size: Not reported  
Place Size Unit: Not reported  
Contact: Not reported  
Contact Title: Not reported  
Contact Phone: Not reported  
Contact Phone Ext: Not reported  
Contact Email: Not reported  
Operator Name: Not reported  
Operator Address: Not reported  
Operator City: Not reported

Map ID  
Direction  
Distance  
Elevation

MAP FINDINGS

Site

Database(s)

EDR ID Number  
EPA ID Number

**QUALITY HEAT TREATING (Continued)**

**1000287367**

Operator State:	Not reported
Operator Zip:	Not reported
Operator Contact:	Not reported
Operator Contact Title:	Not reported
Operator Contact Phone:	Not reported
Operator Contact Phone Ext:	Not reported
Operator Contact Email:	Not reported
Operator Type:	Not reported
Developer:	Not reported
Developer Address:	Not reported
Developer City:	Not reported
Developer State:	Not reported
Developer Zip:	Not reported
Developer Contact:	Not reported
Developer Contact Title:	Not reported
Constype Linear Utility Ind:	Not reported
Emergency Phone:	Not reported
Emergency Phone Ext:	Not reported
Constype Above Ground Ind:	Not reported
Constype Below Ground Ind:	Not reported
Constype Cable Line Ind:	Not reported
Constype Comm Line Ind:	Not reported
Constype Commercial Ind:	Not reported
Constype Electrical Line Ind:	Not reported
Constype Gas Line Ind:	Not reported
Constype Industrial Ind:	Not reported
Constype Other Description:	Not reported
Constype Other Ind:	Not reported
Constype Recons Ind:	Not reported
Constype Residential Ind:	Not reported
Constype Transport Ind:	Not reported
Constype Utility Description:	Not reported
Constype Utility Ind:	Not reported
Constype Water Sewer Ind:	Not reported
Dir Discharge Uswater Ind:	Not reported
Receiving Water Name:	Not reported
Certifier:	Not reported
Certifier Title:	Not reported
Certification Date:	Not reported
Primary Sic:	Not reported
Secondary Sic:	Not reported
Tertiary Sic:	Not reported
NPDES Number:	Not reported
Status:	Not reported
Agency Number:	Not reported
Region:	4
Regulatory Measure ID:	188675
Order Number:	Not reported
Regulatory Measure Type:	Industrial
Place ID:	Not reported
WDID:	4 19I000718
Program Type:	Not reported
Adoption Date Of Regulatory Measure:	Not reported
Effective Date Of Regulatory Measure:	Not reported
Expiration Date Of Regulatory Measure:	Not reported
Termination Date Of Regulatory Measure:	Not reported

Map ID  
Direction  
Distance  
Elevation

MAP FINDINGS

Site

Database(s)

EDR ID Number  
EPA ID Number

**QUALITY HEAT TREATING (Continued)**

**1000287367**

Discharge Name:	Not reported
Discharge Address:	Not reported
Discharge City:	Not reported
Discharge State:	Not reported
Discharge Zip:	Not reported
Received Date:	05/09/2008
Processed Date:	03/19/1992
Status:	Active
Status Date:	03/19/1992
Place Size:	40040
Place Size Unit:	SqFt
Contact:	Bob Akin
Contact Title:	General Manager
Contact Phone:	818-840-8212
Contact Phone Ext:	Not reported
Contact Email:	bobakin@qualityht.com
Operator Name:	Quality Heat Treating
Operator Address:	3305 Burton Ave
Operator City:	Burbank
Operator State:	California
Operator Zip:	91504
Operator Contact:	Bob Akin
Operator Contact Title:	General Manager
Operator Contact Phone:	818-840-8212
Operator Contact Phone Ext:	Not reported
Operator Contact Email:	bobakin@qualityht.com
Operator Type:	Private Business
Developer:	Not reported
Developer Address:	Not reported
Developer City:	Not reported
Developer State:	California
Developer Zip:	Not reported
Developer Contact:	Not reported
Developer Contact Title:	Not reported
Constype Linear Utility Ind:	Not reported
Emergency Phone:	Not reported
Emergency Phone Ext:	Not reported
Constype Above Ground Ind:	Not reported
Constype Below Ground Ind:	Not reported
Constype Cable Line Ind:	Not reported
Constype Comm Line Ind:	Not reported
Constype Commercial Ind:	Not reported
Constype Electrical Line Ind:	Not reported
Constype Gas Line Ind:	Not reported
Constype Industrial Ind:	Not reported
Constype Other Description:	Not reported
Constype Other Ind:	Not reported
Constype Recons Ind:	Not reported
Constype Residential Ind:	Not reported
Constype Transport Ind:	Not reported
Constype Utility Description:	Not reported
Constype Utility Ind:	Not reported
Constype Water Sewer Ind:	Not reported
Dir Discharge Uswater Ind:	N
Receiving Water Name:	Los Angeles River
Certifier:	Bob Akin
Certifier Title:	General Manager

Map ID  
Direction  
Distance  
Elevation

MAP FINDINGS

Site

Database(s)

EDR ID Number  
EPA ID Number

**QUALITY HEAT TREATING (Continued)**

**1000287367**

Certification Date: 10-JUN-15  
Primary Sic: 3398-Metal Heat Treating  
Secondary Sic: Not reported  
Tertiary Sic: Not reported

**WDS:**

Name: QUALITY HEAT TREATING  
Address: 3305 BURTON AVENUE  
City: BURBANK  
Facility ID: 4 19I000718  
Facility Type: Not reported  
Facility Status: Active - Any facility with a continuous or seasonal discharge that is under Waste Discharge Requirements.  
NPDES Number: CAS000001 The 1st 2 characters designate the state. The remaining 7 are assigned by the Regional Board  
Subregion: 4  
Facility Telephone: Not reported  
Facility Contact: Not reported  
Agency Name: JIM STULL  
Agency Address: Not reported  
Agency City,St,Zip: 0  
Agency Contact: Not reported  
Agency Telephone: Not reported  
Agency Type: Not reported  
SIC Code: 0  
SIC Code 2: Not reported  
Primary Waste Type: Not reported  
Primary Waste: Not reported  
Waste Type2: Not reported  
Waste2: Not reported  
Primary Waste Type: Not reported  
Secondary Waste: Not reported  
Secondary Waste Type: Not reported  
Design Flow: 0  
Baseline Flow: 0  
Reclamation: Not reported  
POTW: Not reported  
Treat To Water: Minor Threat to Water Quality. A violation of a regional board order should cause a relatively minor impairment of beneficial uses compared to a major or minor threat. Not: All nurds without a TTWQ will be considered a minor threat to water quality unless coded at a higher Level. A Zero (0) may be used to code those NURDS that are found to represent no threat to water quality.  
Complexity: Category C - Facilities having no waste treatment systems, such as cooling water dischargers or those who must comply through best management practices, facilities with passive waste treatment and disposal systems, such as septic systems with subsurface disposal, or dischargers having waste storage systems with land disposal such as dairy waste ponds.

**WIP:**

Name: QUALITY HEAT TREATING  
Address: 3305 Burton Ave  
City,State,Zip: BURBANK, CA 91504  
Region: 4

Map ID  
Direction  
Distance  
Elevation

MAP FINDINGS

Site

Database(s)

EDR ID Number  
EPA ID Number

**QUALITY HEAT TREATING (Continued)**

**1000287367**

File Number: 104.0896  
**File Status: Historical**  
Staff: WS  
Facility Suite: Not reported

**CIWQS:**

Name: QUALITY HEAT TREATING  
Address: 3305 BURTON AVE  
City,State,Zip: BURBANK, CA 91504  
Agency: Quality Heat Treating  
Agency Address: 3305 Burton Ave, Burbank, CA 91504  
Place/Project Type: Industrial - Metal Heat Treating  
SIC/NAICS: 3398  
Region: 4  
Program: INDSTW  
Regulatory Measure Status: Active  
Regulatory Measure Type: Storm water industrial  
Order Number: 2014-0057-DWQ  
WDID: 4 19I000718  
NPDES Number: CAS000001  
Adoption Date: Not reported  
Effective Date: 03/19/1992  
Termination Date: Not reported  
Expiration/Review Date: Not reported  
Design Flow: Not reported  
Major/Minor: Not reported  
Complexity: Not reported  
TTWQ: Not reported  
Enforcement Actions within 5 years: 1  
Violations within 5 years: 1  
Latitude: 34.19676  
Longitude: -118.34683

**CERS:**

Name: QUALITY HEAT TREATING  
Address: 3305 BURTON AVE  
City,State,Zip: BURBANK, CA 91504  
Site ID: 540177  
CERS ID: 251157  
CERS Description: Industrial Facility Storm Water

**Violations:**

Site ID: 540177  
Site Name: Quality Heat Treating  
Violation Date: 01-08-2021  
Citation: 2014-0057-DWQ - Industrial General Permit  
Violation Description: SWPPP  
Violation Notes: failure to develop a complete SWPPP  
Violation Division: Water Boards  
Violation Program: INDSTW  
Violation Source: SMARTS,

Site ID: 540177  
Site Name: Quality Heat Treating  
Violation Date: 09-30-2013  
Citation: 2014-0057-DWQ - Industrial General Permit  
Violation Description: SWPPP

Map ID  
Direction  
Distance  
Elevation

MAP FINDINGS

Site

Database(s)

EDR ID Number  
EPA ID Number

**QUALITY HEAT TREATING (Continued)**

**1000287367**

Violation Notes: Missing certification, employee training records. Updated BMPs  
Violation Division: Water Boards  
Violation Program: INDSTW  
Violation Source: SMARTS,

Site ID: 540177  
Site Name: Quality Heat Treating  
Violation Date: 07-02-1999  
Citation: 2014-0057-DWQ - Industrial General Permit  
Violation Description: SW - Deficient Report  
Violation Notes: Non-submittal of Annual Report. Due 7//1/1999  
Violation Division: Water Boards  
Violation Program: INDSTW  
Violation Source: SMARTS,

Evaluation:  
Eval General Type: Compliance Evaluation Inspection  
Eval Date: 09-30-2013  
Violations Found: Yes  
Eval Type: Industrial Storm Water Compliance Evaluation  
Eval Notes: Facility heat treat prefabricated metals to meet specific tensile strength. All operations are conducted indoors. Some outdoor material storage is employed but plastic tarps are ready to cover them in the event of a storm. The floors were kept clean and swept with a sweeper and also with a broom. SWPPP was presented on the day of inspection however some items were missing. Issue an NTC for items missing in the SWPPP (Missing certification, employee training records. Updated BMPs)  
Eval Division: Water Boards  
Eval Program: INDSTW  
Eval Source: SMARTS,

Enforcement Action:  
Site ID: 540177  
Site Name: Quality Heat Treating  
Site Address: 3305 BURTON AVE  
Site City: BURBANK  
Site Zip: 91504  
Enf Action Date: 01-08-2021  
Enf Action Type: Notice of Violation  
Enf Action Description: Notice of Violation  
Enf Action Notes: failure to develop a complete SWPPP  
Enf Action Division: Water Boards  
Enf Action Program: INDSTW  
Enf Action Source: SMARTS,

Site ID: 540177  
Site Name: Quality Heat Treating  
Site Address: 3305 BURTON AVE  
Site City: BURBANK  
Site Zip: 91504  
Enf Action Date: 09-30-2013  
Enf Action Type: Notice to Comply  
Enf Action Description: Notice to Comply  
Enf Action Notes: Missing certification, employee training records. Updated BMPs  
Enf Action Division: Water Boards

Map ID  
Direction  
Distance  
Elevation

MAP FINDINGS

Site

Database(s)

EDR ID Number  
EPA ID Number

**QUALITY HEAT TREATING (Continued)**

**1000287367**

Enf Action Program: INDSTW  
Enf Action Source: SMARTS,

Affiliation:  
Affiliation Type Desc: Owner/Operator  
Entity Name: Quality Heat Treating  
Entity Title: Operator  
Affiliation Address: 3305 Burton Ave  
Affiliation City: Burbank  
Affiliation State: CA  
Affiliation Country: Not reported  
Affiliation Zip: 91504  
Affiliation Phone: ,

Name: QUALITY HEAT TREATING  
Address: 3305 BURTON AVE.  
City,State,Zip: BURBANK, CA 91504  
Site ID: 754966  
CERS ID: T10000015186  
CERS Description: Cleanup Program Site

Affiliation:  
Affiliation Type Desc: Regional Board Caseworker  
Entity Name: WELL INVESTIGATION PROGRAM - LOS ANGELES RWQCB (REGION 4)  
Entity Title: Not reported  
Affiliation Address: 320 W. 4TH ST., SUITE 200  
Affiliation City: LOS ANGELES  
Affiliation State: CA  
Affiliation Country: Not reported  
Affiliation Zip: Not reported  
Affiliation Phone: ,

Name: QUALITY HEAT TREATING INC  
Address: 3305 BURTON AVE  
City,State,Zip: BURBANK, CA 91504  
Site ID: 400058  
CERS ID: 10229233  
CERS Description: Chemical Storage Facilities

Violations:  
Site ID: 400058  
Site Name: QUALITY HEAT TREATING INC  
Violation Date: 03-04-2022  
Citation: HSC 6.67 25270.4.5 (a) - California Health and Safety Code, Chapter 6.67, Section(s) 25270.4.5 (a)  
Violation Description: Failure to complete a review and evaluation of the SPCC Plan at least once every five years, document the completion of the review, and sign a statement as to whether the SPCC Plan will be amended.  
Violation Notes: Returned to compliance on 04/12/2022. OBSERVATION: Failure to perform and/or document the five-year review of the SPCC plan. CORRECTIVE ACTION: Complete and document the 5 year review of SPCC Plan and submit verification of proper completion.  
Violation Division: Los Angeles County Fire Department  
Violation Program: APSA  
Violation Source: CERS,

Map ID  
Direction  
Distance  
Elevation

MAP FINDINGS

Site

Database(s)

EDR ID Number  
EPA ID Number

QUALITY HEAT TREATING (Continued)

1000287367

Site ID: 400058  
Site Name: QUALITY HEAT TREATING INC  
Violation Date: 03-04-2022  
Citation: HSC 6.67 25270.4.5 (a) - California Health and Safety Code, Chapter 6.67, Section(s) 25270.4.5 (a)  
Violation Description: Failure to include in the SPCC plan an adequate description of employee training. Training shall address, at a minimum: operation and maintenance of equipment to prevent discharges; discharge procedure protocols; applicable pollution control laws, rules, and regulations; general facility operations; content of the facility SPCC plan; and annual discharge prevention briefings for oil-handling personnel to assure adequate understanding of the SPCC plan.  
Violation Notes: Returned to compliance on 04/01/2022. OBSERVATION: Failure to include in SPCC plan a discussion, or adequate description of all required employee training including annual spill prevention briefings provided to oil-handling personnel. CORRECTIVE ACTION: Revise SPCC plan to adequately describe employee training, addressing all training requirements including spill prevention briefings provided to oil-handling personnel at least once per year.  
Violation Division: Los Angeles County Fire Department  
Violation Program: APSA  
Violation Source: CERS,

Site ID: 400058  
Site Name: QUALITY HEAT TREATING INC  
Violation Date: 06-26-2017  
Citation: HSC 6.67 25270.4.5(a) - California Health and Safety Code, Chapter 6.67, Section(s) 25270.4.5(a)  
Violation Description: Failure to implement the SPCC Plan.  
Violation Notes: Returned to compliance on 08/01/2017. OBSERVATION: Failure to implement SPCC. CORRECTIVE ACTION: Initiate implementation of the SPCC Plan using forms in the appendices.  
Violation Division: Los Angeles County Fire Department  
Violation Program: APSA  
Violation Source: CERS,

Site ID: 400058  
Site Name: QUALITY HEAT TREATING INC  
Violation Date: 06-26-2017  
Citation: HSC 6.67 25270.4.5 (a) - California Health and Safety Code, Chapter 6.67, Section(s) 25270.4.5 (a)  
Violation Description: Failure to complete a review and evaluation of the SPCC Plan at least once every five years, document the completion of the review, and sign a statement as to whether the SPCC Plan will be amended.  
Violation Notes: Returned to compliance on 08/01/2017. OBSERVATION: Failure to perform and/or document the five-year review of the SPCC plan. Last SPCC Plan date was Sept. 2011. CORRECTIVE ACTION: Complete and document the 5 year review of SPCC Plan and submit verification of proper completion.  
Violation Division: Los Angeles County Fire Department  
Violation Program: APSA  
Violation Source: CERS,

Site ID: 400058  
Site Name: QUALITY HEAT TREATING INC  
Violation Date: 03-04-2022  
Citation: HSC 6.5 25123.3(h)(1) - California Health and Safety Code, Chapter 6.5, Section(s) 25123.3(h)(1)



Map ID  
Direction  
Distance  
Elevation

MAP FINDINGS

Site

Database(s)

EDR ID Number  
EPA ID Number

QUALITY HEAT TREATING (Continued)

1000287367

Violation Description: Failure to send hazardous waste offsite for treatment, storage, or disposal within 180 days (or 270 days if waste is transported over 200 miles) for a generator who generates less than 1000 kilogram per month if all of the following conditions are met: (1) The quantity of hazardous waste accumulated onsite never exceeds 6,000 kilograms. (2) The generator complies with the requirements of 40 Code of Federal Regulations section 262.34(d), (e) and (f). (3) The generator does not hold acutely hazardous waste or extremely hazardous waste in an amount greater than one kilogram for more than 90 days.

Violation Notes: Returned to compliance on 04/01/2022. OBSERVATION: Owner/Operator is a small quantity generator and failed to send hazardous waste offsite for treatment, storage, or disposal within 180 days (or 270 days if waste is transported over 200 miles), or has failed to comply with the conditions of CCR 66262.34(d) and has stored hazardous waste over 90 days. 1x275 gal tote of used oil dated 8/25/21. CORRECTIVE ACTION: Dispose of hazardous waste that has been stored over the applicable time limit and provide documentation that the violation has been corrected.

Violation Division: Los Angeles County Fire Department  
Violation Program: HW  
Violation Source: CERS,

Evaluation:

Eval General Type: Compliance Evaluation Inspection  
Eval Date: 03-04-2022  
Violations Found: Yes  
Eval Type: Routine done by local agency  
Eval Notes: Dave Flagg  
Eval Division: Los Angeles County Fire Department  
Eval Program: APSA  
Eval Source: CERS,

Eval General Type: Compliance Evaluation Inspection  
Eval Date: 03-06-2019  
Violations Found: No  
Eval Type: Routine done by local agency  
Eval Notes: Bob Akin  
Eval Division: Los Angeles County Fire Department  
Eval Program: APSA  
Eval Source: CERS,

Eval General Type: Compliance Evaluation Inspection  
Eval Date: 03-06-2019  
Violations Found: No  
Eval Type: Routine done by local agency  
Eval Notes: Bob Akin  
Eval Division: Los Angeles County Fire Department  
Eval Program: HW  
Eval Source: CERS,

Eval General Type: Other/Unknown  
Eval Date: 04-12-2022  
Violations Found: No  
Eval Type: Other, not routine, done by local agency  
Eval Notes: SPCC Plan dated 7/21/17, NOV abated.  
Eval Division: Los Angeles County Fire Department  
Eval Program: APSA

Map ID  
Direction  
Distance  
Elevation

MAP FINDINGS

Site

Database(s)

EDR ID Number  
EPA ID Number

QUALITY HEAT TREATING (Continued)

1000287367

Eval Source: CERS,

Eval General Type: Other/Unknown  
Eval Date: 08-01-2017  
Violations Found: No  
Eval Type: Other, not routine, done by local agency  
Eval Notes: Not reported  
Eval Division: Los Angeles County Fire Department  
Eval Program: APSA  
Eval Source: CERS,

Eval General Type: Compliance Evaluation Inspection  
Eval Date: 02-17-2016  
Violations Found: No  
Eval Type: Routine done by local agency  
Eval Notes: Bob Akin email=bobakin@qualityht.com  
Eval Division: Los Angeles County Fire Department  
Eval Program: HW  
Eval Source: CERS,

Eval General Type: Compliance Evaluation Inspection  
Eval Date: 06-07-2022  
Violations Found: No  
Eval Type: Routine done by local agency  
Eval Notes: No HMRRP violations cited.  
Eval Division: Burbank Fire Department  
Eval Program: HMRRP  
Eval Source: CERS,

Eval General Type: Compliance Evaluation Inspection  
Eval Date: 06-15-2017  
Violations Found: No  
Eval Type: Routine done by local agency  
Eval Notes: Hazardous Materials Inspection Complete. No Violations Found.  
Eval Division: Burbank Fire Department  
Eval Program: HMRRP  
Eval Source: CERS,

Eval General Type: Compliance Evaluation Inspection  
Eval Date: 03-04-2022  
Violations Found: Yes  
Eval Type: Routine done by local agency  
Eval Notes: Dave Flagg  
Eval Division: Los Angeles County Fire Department  
Eval Program: HW  
Eval Source: CERS,

Eval General Type: Other/Unknown  
Eval Date: 04-01-2022  
Violations Found: No  
Eval Type: Other, not routine, done by local agency  
Eval Notes: Waste disposal by World Oil on 3/9/22, perform SPCC plan training, related NOVs abated. Pending verification of current SPCC Plan.  
Eval Division: Los Angeles County Fire Department  
Eval Program: APSA  
Eval Source: CERS,

Map ID  
Direction  
Distance  
Elevation

MAP FINDINGS

Site

Database(s)

EDR ID Number  
EPA ID Number

**QUALITY HEAT TREATING (Continued)**

**1000287367**

Eval General Type: Compliance Evaluation Inspection  
Eval Date: 06-07-2022  
Violations Found: No  
Eval Type: Routine done by local agency  
Eval Notes: CalARP inspection completed 6/7/22. Business instructed to update AST information in Business Activities submittal.  
Eval Division: Burbank Fire Department  
Eval Program: CalARP  
Eval Source: CERS,

Eval General Type: Compliance Evaluation Inspection  
Eval Date: 06-26-2017  
Violations Found: Yes  
Eval Type: Routine done by local agency  
Eval Notes: Bob Akin  
Eval Division: Los Angeles County Fire Department  
Eval Program: APSA  
Eval Source: CERS,

Eval General Type: Compliance Evaluation Inspection  
Eval Date: 11-05-2014  
Violations Found: No  
Eval Type: Routine done by local agency  
Eval Notes: Inspection by JM and KK, no violations found  
Eval Division: Burbank Fire Department  
Eval Program: HMRRP  
Eval Source: CERS,

Coordinates:  
Site ID: 400058  
Facility Name: QUALITY HEAT TREATING INC  
Env Int Type Code: APSA  
Program ID: 10229233  
Coord Name: Not reported  
Ref Point Type Desc: Center of a facility or station.,  
Latitude: 34.197200  
Longitude: -118.346890

Affiliation:  
Affiliation Type Desc: Operator  
Entity Name: Jose Velazquez  
Entity Title: Not reported  
Affiliation Address: Not reported  
Affiliation City: Not reported  
Affiliation State: Not reported  
Affiliation Country: Not reported  
Affiliation Zip: Not reported  
Affiliation Phone: (818) 840-8212,

Affiliation Type Desc: Identification Signer  
Entity Name: Jose Velazquez  
Entity Title: Not reported  
Affiliation Address: Not reported  
Affiliation City: Not reported  
Affiliation State: Not reported  
Affiliation Country: Not reported

Map ID  
Direction  
Distance  
Elevation

MAP FINDINGS

Site

Database(s)

EDR ID Number  
EPA ID Number

QUALITY HEAT TREATING (Continued)

1000287367

Affiliation Zip: Not reported  
Affiliation Phone: ,

Affiliation Type Desc: CUPA District  
Entity Name: Los Angeles County Fire  
Entity Title: Not reported  
Affiliation Address: 5825 Rickenbacker Road  
Affiliation City: Commerce  
Affiliation State: CA  
Affiliation Country: Not reported  
Affiliation Zip: 90040-3027  
Affiliation Phone: (323) 890-4000,

Affiliation Type Desc: Document Preparer  
Entity Name: Jose Velazquez  
Entity Title: Not reported  
Affiliation Address: Not reported  
Affiliation City: Not reported  
Affiliation State: Not reported  
Affiliation Country: Not reported  
Affiliation Zip: Not reported  
Affiliation Phone: ,

Affiliation Type Desc: Environmental Contact  
Entity Name: Jose Velazquez  
Entity Title: Not reported  
Affiliation Address: 3305 Burton Avenue  
Affiliation City: Burbank  
Affiliation State: CA  
Affiliation Country: Not reported  
Affiliation Zip: 91504  
Affiliation Phone: ,

Affiliation Type Desc: Facility Mailing Address  
Entity Name: Mailing Address  
Entity Title: Not reported  
Affiliation Address: 3305 Burton Avenue  
Affiliation City: Burbank  
Affiliation State: CA  
Affiliation Country: Not reported  
Affiliation Zip: 91504  
Affiliation Phone: ,

Affiliation Type Desc: Legal Owner  
Entity Name: Quality Heat Treating, Inc.  
Entity Title: Not reported  
Affiliation Address: 3305 Burton Avenue  
Affiliation City: Burbank  
Affiliation State: CA  
Affiliation Country: United States  
Affiliation Zip: 91504  
Affiliation Phone: (818) 840-8212,

Affiliation Type Desc: Parent Corporation  
Entity Name: QUALITY HEAT TREATING INC  
Entity Title: Not reported  
Affiliation Address: Not reported

Map ID  
Direction  
Distance  
Elevation

MAP FINDINGS

Site

Database(s)

EDR ID Number  
EPA ID Number

**QUALITY HEAT TREATING (Continued)**

**1000287367**

Affiliation City: Not reported  
Affiliation State: Not reported  
Affiliation Country: Not reported  
Affiliation Zip: Not reported  
Affiliation Phone: ,  
  
Affiliation Type Desc: Property Owner  
Entity Name: Quality Heat Treating, Inc.  
Entity Title: Not reported  
Affiliation Address: 3305 BURTON AVENUE  
Affiliation City: Burbank  
Affiliation State: CA  
Affiliation Country: United States  
Affiliation Zip: 91504  
Affiliation Phone: (818) 840-8212,

**T128  
NW  
1/8-1/4  
0.220 mi.  
1160 ft.**

**QUALITY HEAT TREATING INC  
3305 BURTON AVE  
BURBANK, CA 91504  
Site 2 of 10 in cluster T**

**AST A100423641  
N/A**

**Relative:  
Higher  
Actual:  
685 ft.**

AST:  
Name: QUALITY HEAT TREATING INC  
Address: 3305 BURTON AVE  
City/Zip: BURBANK,91504  
Certified Unified Program Agencies: Not reported  
Owner: JAMES STULL  
Total Gallons: Not reported  
CERSID: 10229233  
Facility ID: LACoFA0006159  
Business Name: QUALITY HEAT TREATING INC  
Phone: (818) 840-8212  
Fax: (818) 953-6056  
Mailing Address: 3305 BURTON AVE  
Mailing Address City: BURBANK  
Mailing Address State: CA  
Mailing Address Zip Code: 91504  
Operator Name: ROBERT AKIN  
Operator Phone: (818) 840-8212  
Owner Phone: (818) 840-8212  
Owner Mail Address: 3305 BURTON AVE  
Owner State: CA  
Owner Zip Code: 91504  
Owner Country: United States  
Property Owner Name: Jim Stull  
Property Owner Phone: 562-944-8808  
Property Owner Mailing Address: 10643 S. Norwalk Blvd  
Property Owner City: Santa Fe Springs  
Property Owner Stat : CA  
Property Owner Zip Code: 90670  
Property Owner Country: United States  
EPAID: CAD086514304

Map ID  
Direction  
Distance  
Elevation

MAP FINDINGS

Site

Database(s)

EDR ID Number  
EPA ID Number

T129  
NW  
1/8-1/4  
0.222 mi.  
1171 ft.

**ANAHEIM PET & AQUARIUM**  
**3314 BURTON AVE**  
**BURBANK, CA 91504**

**CPS-SLIC** S104733252  
**LOS ANGELES CO. HMS** N/A  
**WIP**

**Site 3 of 10 in cluster T**

**Relative:**  
**Higher**

CPS-SLIC:

**Actual:**  
**684 ft.**

Name: ANAHEIM PET & AQUARIUM  
Address: 3314 BURTON AVE.  
City,State,Zip: BURBANK, CA 91504  
Region: STATE  
**Facility Status: Completed - Case Closed**  
Status Date: 12/10/1987  
Global Id: T10000015298  
Lead Agency: LOS ANGELES RWQCB (REGION 4)  
Lead Agency Case Number: Not reported  
Latitude: 34.197  
Longitude: -118.34725  
Case Type: Cleanup Program Site  
Case Worker: WIP  
Local Agency: Not reported  
RB Case Number: 104.1320  
File Location: Not reported  
Potential Media Affected: Not reported  
Potential Contaminants of Concern: Not reported  
EPA Region: 9  
Coordinate Source: Not reported  
Cuf Case: NO  
Quantity Released Gallons: Not reported  
Begin Date: 01/01/1985  
Leak Reported Date: Not reported  
How Discovered: Not reported  
How Discovered Description: Not reported  
Discharge Source: Not reported  
Discharge Cause: Not reported  
Stop Method: Not reported  
Stop Description: Not reported  
No Further Action Date: 12/10/1987  
CA Water Watershed Name: Los Angeles River - San Fernando - Bull Canyon (412.21)  
Dwr Groundwater Subbasin Name: San Fernando Valley (4-012)  
Disadvantaged Community: Disadvantaged Community  
CA Enviroscreen 3 Score: 91-95%  
CA Enviroscreen 4 Score: 90-95%  
Military DOD Site: No  
Facility Project Subtype: Not reported  
RWQCB Region: LOS ANGELES RWQCB (REGION 4)  
Site History: Not reported

[Click here to access the California GeoTracker records for this facility:](#)

LOS ANGELES CO. HMS:

Name: CALIFORNIA CAGE WORKS  
Address: 3314 BURTON AVE  
City,State,Zip: BURBANK, CA 91504  
Region: LA  
Permit Category: Not reported  
Facility Id: 023356-032634  
Facility Type: Not reported  
Facility Status: OPEN

Map ID  
 Direction  
 Distance  
 Elevation

MAP FINDINGS

Site

Database(s)

EDR ID Number  
 EPA ID Number

**ANAHEIM PET & AQUARIUM (Continued)**

**S104733252**

Area: 3E  
 Permit Number: Not reported  
 Permit Status: Not reported

WIP:

Name: ANAHEIM PET & AQUARIUM  
 Address: 3314 Burton Ave  
 City,State,Zip: BURBANK, CA 91504  
 Region: 4  
 File Number: 104.1320  
**File Status: Historical**  
 Staff: DBACHARO  
 Facility Suite: Not reported

R130  
 North  
 1/8-1/4  
 0.224 mi.  
 1183 ft.

**ALUMINUM DIP BRAZE COMPANY**  
**BURBANK, CA**  
**Site 5 of 13 in cluster R**

**PFAS ECHO 1027324192**  
**N/A**

**Relative:**  
**Higher**  
**Actual:**  
**683 ft.**

PFAS ECHO:  
 Name: ALUMINUM DIP BRAZE COMPANY  
 Address: Not reported  
 City,State,Zip: BURBANK, CA  
 Latitude: 34.19832  
 Longitude: -118.34448  
 Count: 1  
 County: LOS ANGELES  
 Status: Active  
 Region: 09  
 Industry: Metal Machinery Mfg  
 ECHO Facility Report: <https://echo.epa.gov/detailed-facility-report?fid=110002651997>  
 Facility Percent Minority: 61.589  
 Facility Derived Tribes: -  
 Facility Population: 7544.1  
 EPA Programs: RCRA  
 Federal Facility: No  
 Federal Agency: -  
 Facility FIPS Code: 06037  
 Facility Indian Country Flag: N  
 Facility Collection Method: ADDRESS MATCHING-HOUSE NUMBER  
 Facility Derived HUC: 18070105  
 Facility Derived WBD: 180701050208  
 Facility Derived CD113: 28  
 Facility Derived CB2010: 060373105012009  
 Facility Major Flag: -  
 Facility Active Flag: Y  
 Facility Inspection Count: 0  
 Facility Date Last Inspection: -  
 Facility Days Last Inspection: -  
 Facility Informal Count: 0  
 Facility Date Last Informal Action: -  
 Facility Formal Action Count: 0  
 Facility Date Last Formal Action: -  
 Facility Total Penalties: 0  
 Facility Penalty Count: -  
 Facility Date Last Penalty: -

Map ID  
 Direction  
 Distance  
 Elevation

MAP FINDINGS

Site

Database(s)

EDR ID Number  
 EPA ID Number

**ALUMINUM DIP BRAZE COMPANY (Continued)**

**1027324192**

Facility Last Penalty AMT:	-
Facility QTRS With NC:	0
Facility Programs With SNC:	0
Facility Compliance Status:	No Violation Identified
Facility SNC Flag:	N
AIR Flag:	N
NPDES Flag:	N
SDWIS Flag:	N
RCRA Flag:	Y
TRI Flag:	N
GHG Flag:	N
AIR IDS:	-
CAA Permit Types:	-
CAA NAICS:	-
CAA SICS:	-
NPDES IDS:	-
CWA Permit Types:	-
CWA NAICS:	-
CWA SICS:	-
RCRA IDS:	CAD059233858
RCRA Permit Types:	SQG
RCRA NAICS:	339999 332999
SDWA IDS:	-
SDWA System Types:	-
SDWA Compliance Status:	-
SDWA SNC Flag:	N
TRI IDS:	-
TRI Releases Transfers:	-
TRI On Site Releases:	-
TRI Off Site Transfers:	-
TRI Reporter:	-
Facility IMP Water Flag:	-
EJSCREEN Flag US:	Y
EJSCREEN Report:	<a href="https://ejscreen.epa.gov/mapper/mobile/EJSCREEN_mobile.aspx?geometry=%7B%22x%22:-118.34448,%22y%22:34.19832,%22spatialReference%22:%7B%22wkid%22:4326%7D%7D&amp;unit=9035&amp;areatype=&amp;areaid=&amp;basemap=streets&amp;distance=1">https://ejscreen.epa.gov/mapper/mobile/EJSCREEN_mobile.aspx?geometry=%7B%22x%22:-118.34448,%22y%22:34.19832,%22spatialReference%22:%7B%22wkid%22:4326%7D%7D&amp;unit=9035&amp;areatype=&amp;areaid=&amp;basemap=streets&amp;distance=1</a>

**Q131**  
**NE**  
**1/8-1/4**  
**0.226 mi.**  
**1192 ft.**

**CANDLELIGHT PRESS INC**  
**2443 N NAOMI ST**  
**BURBANK, CA 91504**  
**Site 4 of 8 in cluster Q**

**CPS-SLIC** **S105053249**  
**LOS ANGELES CO. HMS** **N/A**  
**HWTS**

**Relative:**  
**Lower**  
**Actual:**  
**668 ft.**

**CPS-SLIC:**  
 Name: CANDLELIGHT PRESS  
 Address: 2443 N. NAOMI ST.  
 City,State,Zip: BURBANK, CA 91504  
 Region: STATE  
**Facility Status: Completed - Case Closed**  
 Status Date: 03/04/1988  
 Global Id: T10000015284  
 Lead Agency: LOS ANGELES RWQCB (REGION 4)  
 Lead Agency Case Number: Not reported  
 Latitude: 34.19705  
 Longitude: -118.34046  
 Case Type: Cleanup Program Site  
 Case Worker: WIP  
 Local Agency: Not reported



Map ID  
Direction  
Distance  
Elevation

MAP FINDINGS

Site

Database(s)

EDR ID Number  
EPA ID Number

**CANDLELIGHT PRESS INC (Continued)**

**S105053249**

RB Case Number: 104.1298  
File Location: Not reported  
Potential Media Affected: Not reported  
Potential Contaminants of Concern: Not reported  
EPA Region: 9  
Coordinate Source: Not reported  
Cuf Case: NO  
Quantity Released Gallons: Not reported  
Begin Date: 01/01/1985  
Leak Reported Date: Not reported  
How Discovered: Not reported  
How Discovered Description: Not reported  
Discharge Source: Not reported  
Discharge Cause: Not reported  
Stop Method: Not reported  
Stop Description: Not reported  
No Further Action Date: 03/04/1988  
CA Water Watershed Name: Los Angeles River - San Fernando - Bull Canyon (412.21)  
Dwr Groundwater Subbasin Name: San Fernando Valley (4-012)  
Disadvantaged Community: Disadvantaged Community  
CA Enviroscreen 3 Score: 91-95%  
CA Enviroscreen 4 Score: 90-95%  
Military DOD Site: No  
Facility Project Subtype: Not reported  
RWQCB Region: LOS ANGELES RWQCB (REGION 4)  
Site History: Not reported

[Click here to access the California GeoTracker records for this facility:](#)

**LOS ANGELES CO. HMS:**

Name: CANDLELIGHT PRESS INC  
Address: 2443 N NAOMI ST  
City,State,Zip: BURBANK, CA 91504  
Region: LA  
Permit Category: Not reported  
Facility Id: 025875-035359  
Facility Type: Not reported  
Facility Status: OPEN  
Area: 3E  
Permit Number: Not reported  
Permit Status: Not reported

Name: CANDLELIGHT PRESS INC  
Address: 2443 N NAOMI ST #A  
City,State,Zip: BURBANK, CA 91504  
Region: LA  
Permit Category: Not reported  
Facility Id: 025876-035360  
Facility Type: Not reported  
Facility Status: OPEN  
Area: 3E  
Permit Number: Not reported  
Permit Status: Not reported

**HWTS:**

Name: CANDLELIGHT PRESS INC

Map ID  
Direction  
Distance  
Elevation

MAP FINDINGS

Site

Database(s)

EDR ID Number  
EPA ID Number

**CANDLELIGHT PRESS INC (Continued)**

**S105053249**

Address: 2443 N NAOMI ST  
Address 2: Not reported  
City,State,Zip: BURBANK, CA 91504  
EPA ID: CAL000033470  
Inactive Date: 06/30/2008  
Create Date: 05/16/1990  
Last Act Date: Not reported  
Mailing Name: Not reported  
Mailing Address: 2443 N NAOMI ST  
Mailing Address 2: Not reported  
Mailing City,State,Zip: BURBANK, CA 915040000  
Owner Name: RICHARD E RICE  
Owner Address: 2443 N NAOMI ST  
Owner Address 2: Not reported  
Owner City,State,Zip: BURBANK, CA 915040000  
Owner Phone: Not reported  
Owner Fax: Not reported  
Contact Name: RICHARD E RICE-PRESIDENT  
Contact Address: 2443 N NAOMI ST  
Contact Address 2: Not reported  
City,State,Zip: BURBANK, CA 915040000  
Contact Phone: Not reported  
Contact Fax: Not reported  
Facility Status: Inactive  
Facility Type: PERMANENT  
Category: STATE  
Latitude: 34.196349  
Longitude: -118.340226

**NAICS:**

EPA ID: CAL000033470  
Create Date: 2002-03-14 16:36:27.000  
NAICS Code: 32311  
NAICS Description: Printing  
Issued EPA ID Date: 1990-05-16 00:00:00  
Inactive Date: 2008-06-30 00:00:00  
Facility Name: CANDLELIGHT PRESS INC  
Facility Address: 2443 N NAOMI ST  
Facility Address 2: Not reported  
Facility City: BURBANK  
Facility County: Not reported  
Facility State: CA  
Facility Zip: 915043232

EPA ID: CAL000033470  
Create Date: 2003-10-23 15:27:19.000  
NAICS Code: 323114  
NAICS Description: Quick Printing  
Issued EPA ID Date: 1990-05-16 00:00:00  
Inactive Date: 2008-06-30 00:00:00  
Facility Name: CANDLELIGHT PRESS INC  
Facility Address: 2443 N NAOMI ST  
Facility Address 2: Not reported  
Facility City: BURBANK  
Facility County: Not reported  
Facility State: CA  
Facility Zip: 915043232

MAP FINDINGS

Map ID  
 Direction  
 Distance  
 Elevation

Site

Database(s)

EDR ID Number  
 EPA ID Number

**Q132**      **NONE**  
**NE**        **2443 N NAOMI ST**  
**1/8-1/4**    **BURBANK, CA 91504**  
**0.226 mi.**  
**1192 ft.**    **Site 5 of 8 in cluster Q**

**SWEEPS UST**    **S101586189**  
**CA FID UST**    **N/A**  
**WIP**

**Relative:**  
**Lower**

**SWEEPS UST:**  
 Name: NONE  
 Address: 2443 N NAOMI ST  
 City: BURBANK  
 Status: Not reported  
 Comp Number: 2443  
 Number: Not reported  
 Board Of Equalization: Not reported  
 Referral Date: Not reported  
 Action Date: Not reported  
 Created Date: Not reported  
 Owner Tank Id: Not reported  
 SWRCB Tank Id: 19-007-002443-000001  
 Tank Status: Not reported  
 Capacity: 1000  
 Active Date: Not reported  
 Tank Use: EMPTY  
 STG: PRODUCT  
 Content: Not reported  
 Number Of Tanks: 3

**Actual:**  
**668 ft.**

Name: NONE  
 Address: 2443 N NAOMI ST  
 City: BURBANK  
 Status: Not reported  
 Comp Number: 2443  
 Number: Not reported  
 Board Of Equalization: Not reported  
 Referral Date: Not reported  
 Action Date: Not reported  
 Created Date: Not reported  
 Owner Tank Id: Not reported  
 SWRCB Tank Id: 19-007-002443-000002  
 Tank Status: Not reported  
 Capacity: 6000  
 Active Date: Not reported  
 Tank Use: EMPTY  
 STG: PRODUCT  
 Content: Not reported  
 Number Of Tanks: Not reported

Name: NONE  
 Address: 2443 N NAOMI ST  
 City: BURBANK  
 Status: Not reported  
 Comp Number: 2443  
 Number: Not reported  
 Board Of Equalization: Not reported  
 Referral Date: Not reported  
 Action Date: Not reported  
 Created Date: Not reported  
 Owner Tank Id: Not reported  
 SWRCB Tank Id: 19-007-002443-000003

Map ID  
Direction  
Distance  
Elevation

MAP FINDINGS

Site

Database(s)

EDR ID Number  
EPA ID Number

**NONE (Continued)**

**S101586189**

Tank Status: Not reported  
Capacity: 6000  
Active Date: Not reported  
Tank Use: EMPTY  
STG: PRODUCT  
Content: Not reported  
Number Of Tanks: Not reported

CA FID UST:

Facility ID: 19040623  
Regulated By: UTKI  
Regulated ID: Not reported  
Cortese Code: Not reported  
SIC Code: Not reported  
Facility Phone: Not reported  
Mail To: Not reported  
Mailing Address: 1545 WILSHIRE BLVD  
Mailing Address 2: Not reported  
Mailing City,St,Zip: BURBANK 91504  
Contact: Not reported  
Contact Phone: Not reported  
DUNs Number: Not reported  
NPDES Number: Not reported  
EPA ID: Not reported  
Comments: Not reported  
Status: Inactive

WIP:

Name: CANDLELIGHT PRESS  
Address: 2443 N Naomi St  
City,State,Zip: BURBANK, CA 91504  
Region: 4  
File Number: 104.1298  
**File Status: Historical**  
Staff: CRS  
Facility Suite: Not reported

Q133  
NE  
1/8-1/4  
0.226 mi.  
1192 ft.

**WENDELIGHTING**  
**2445 N NAOMI ST**  
**BURBANK, CA 91504**

**CPS-SLIC** **S123761279**  
**HWTS** **N/A**  
**HAZNET**

**Site 6 of 8 in cluster Q**

**Relative:**  
**Lower**  
**Actual:**  
**668 ft.**

CPS-SLIC:  
Name: WENDELIGHTING  
Address: 2445 N. NAOMI ST.  
City,State,Zip: BURBANK, CA 91504  
Region: STATE  
**Facility Status: Completed - Case Closed**  
Status Date: 11/03/1987  
Global Id: T10000015328  
Lead Agency: LOS ANGELES RWQCB (REGION 4)  
Lead Agency Case Number: Not reported  
Latitude: 34.19707  
Longitude: -118.34062  
Case Type: Cleanup Program Site  
Case Worker: WIP

Map ID  
Direction  
Distance  
Elevation

MAP FINDINGS

Site

Database(s)

EDR ID Number  
EPA ID Number

**WENDELIGHTING (Continued)**

**S123761279**

Local Agency: Not reported  
RB Case Number: 104.1372  
File Location: Not reported  
Potential Media Affected: Not reported  
Potential Contaminants of Concern: Not reported  
EPA Region: 9  
Coordinate Source: Not reported  
Cuf Case: NO  
Quantity Released Gallons: Not reported  
Begin Date: 01/01/1985  
Leak Reported Date: Not reported  
How Discovered: Not reported  
How Discovered Description: Not reported  
Discharge Source: Not reported  
Discharge Cause: Not reported  
Stop Method: Not reported  
Stop Description: Not reported  
No Further Action Date: 11/03/1987  
CA Water Watershed Name: Los Angeles River - San Fernando - Bull Canyon (412.21)  
Dwr Groundwater Subbasin Name: San Fernando Valley (4-012)  
Disadvantaged Community: Disadvantaged Community  
CA Enviroscreen 3 Score: 91-95%  
CA Enviroscreen 4 Score: 90-95%  
Military DOD Site: No  
Facility Project Subtype: Not reported  
RWQCB Region: LOS ANGELES RWQCB (REGION 4)  
Site History: Not reported

[Click here to access the California GeoTracker records for this facility:](#)

**HWTS:**

Name: WENDELIGHTING  
Address: 2445 N NAOMI ST  
Address 2: Not reported  
City,State,Zip: BURBANK, CA 91504  
EPA ID: CAD982360802  
Inactive Date: 06/30/1998  
Create Date: 03/01/1988  
Last Act Date: Not reported  
Mailing Name: Not reported  
Mailing Address: 2445 N NAOMI ST  
Mailing Address 2: Not reported  
Mailing City,State,Zip: BURBANK, CA 915043232  
Owner Name: PETER J JACKSEN  
Owner Address: 2445 N NAOMI ST  
Owner Address 2: Not reported  
Owner City,State,Zip: BURBANK, CA 915043232  
Owner Phone: Not reported  
Owner Fax: Not reported  
Contact Name: PETER J JACKSEN/OWNER  
Contact Address: INACT PER NONDELIVERABLE VQ98 NK  
Contact Address 2: Not reported  
City,State,Zip: BURBANK, CA 915043232  
Contact Phone: Not reported  
Contact Fax: Not reported  
Facility Status: Inactive  
Facility Type: PERMANENT

Map ID  
 Direction  
 Distance  
 Elevation

MAP FINDINGS

Site

Database(s)

EDR ID Number  
 EPA ID Number

**WENDELIGHTING (Continued)**

**S123761279**

Category: FEDERAL  
 Latitude: 34.196268  
 Longitude: -118.340229

**HAZNET:**

Name: WENDELIGHTING  
 Address: 2445 N NAOMI ST  
 Address 2: Not reported  
 City,State,Zip: BURBANK, CA 915040000  
 Contact: PETER J JACKSEN/OWNER  
 Telephone: --  
 Mailing Name: Not reported  
 Mailing Address: 2445 N NAOMI ST

Year: 1992  
 Gepaid: CAD982360802  
 TSD EPA ID: CAD008364432  
 CA Waste Code: 211 - Halogenated solvents (chloroforms, methyl chloride, perchloroethylene, etc)  
 Disposal Method: R01 - Recycler  
 Tons: 0.4502

Year: 1989  
 Gepaid: CAD982360802  
 TSD EPA ID: CAD008364432  
 CA Waste Code: 211 - Halogenated solvents (chloroforms, methyl chloride, perchloroethylene, etc)  
 Disposal Method: R01 - Recycler  
 Tons: 0.5004

**Q134**  
**NE**  
**1/8-1/4**  
**0.226 mi.**  
**1192 ft.**

**WENDELIGHTING**  
**2445 N NAOMI ST**  
**BURBANK, CA 91504**  
**Site 7 of 8 in cluster Q**

**RCRA-SQG** **1000186006**  
**FINDS** **CAD982360802**  
**ECHO**  
**WIP**

**Relative:**  
**Lower**  
**Actual:**  
**668 ft.**

RCRA Listings:  
 Date Form Received by Agency: 19960901  
 Handler Name: Wendelighting  
 Handler Address: 2445 N NAOMI ST  
 Handler City,State,Zip: BURBANK, CA 91504  
 EPA ID: CAD982360802  
 Contact Name: Not reported  
 Contact Address: Not reported  
 Contact City,State,Zip: Not reported  
 Contact Telephone: Not reported  
 Contact Fax: Not reported  
 Contact Email: Not reported  
 Contact Title: Not reported  
 EPA Region: 09  
 Land Type: Not reported  
 Federal Waste Generator Description: Small Quantity Generator  
 Non-Notifier: Not reported  
 Biennial Report Cycle: Not reported  
 Accessibility: Not reported  
 Active Site Indicator: Handler Activities

Map ID  
 Direction  
 Distance  
 Elevation

MAP FINDINGS

Site

Database(s)

EDR ID Number  
 EPA ID Number

**WENDELIGHTING (Continued)**

**1000186006**

State District Owner:	Ca
State District:	3
Mailing Address:	2445 N NAOMI ST
Mailing City,State,Zip:	BURBANK, CA 91504
Owner Name:	Not reported
Owner Type:	Not reported
Operator Name:	Not Required
Operator Type:	Private
Short-Term Generator Activity:	No
Importer Activity:	No
Mixed Waste Generator:	No
Transporter Activity:	No
Transfer Facility Activity:	No
Recycler Activity with Storage:	No
Small Quantity On-Site Burner Exemption:	No
Smelting Melting and Refining Furnace Exemption:	No
Underground Injection Control:	No
Off-Site Waste Receipt:	No
Universal Waste Indicator:	No
Universal Waste Destination Facility:	No
Federal Universal Waste:	No
Active Site State-Reg Handler:	---
Federal Facility Indicator:	Not reported
Hazardous Secondary Material Indicator:	NN
Sub-Part K Indicator:	Not reported
2018 GPRC Permit Baseline:	Not on the Baseline
2018 GPRC Renewals Baseline:	Not on the Baseline
202 GPRC Corrective Action Baseline:	No
Subject to Corrective Action Universe:	No
Non-TSDFs Where RCRA CA has Been Imposed Universe:	No
Corrective Action Priority Ranking:	No NCAPS ranking
Environmental Control Indicator:	No
Institutional Control Indicator:	No
Human Exposure Controls Indicator:	N/A
Groundwater Controls Indicator:	N/A
Significant Non-Complier Universe:	No
Unaddressed Significant Non-Complier Universe:	No
Addressed Significant Non-Complier Universe:	No
Significant Non-Complier With a Compliance Schedule Universe:	No
Financial Assurance Required:	Not reported
Handler Date of Last Change:	20020627
Recognized Trader-Importer:	No
Recognized Trader-Exporter:	No
Importer of Spent Lead Acid Batteries:	No
Exporter of Spent Lead Acid Batteries:	No
Recycler Activity Without Storage:	Not reported
Manifest Broker:	Not reported
Sub-Part P Indicator:	No

Handler - Owner Operator:

Owner/Operator Indicator:	Owner
Owner/Operator Name:	JACKSEN INTL DBA WENDELIGHTING
Legal Status:	Private
Date Became Current:	Not reported
Date Ended Current:	Not reported
Owner/Operator Address:	NOT REQUIRED

Map ID  
Direction  
Distance  
Elevation

MAP FINDINGS

Site

Database(s)

EDR ID Number  
EPA ID Number

**WENDELIGHTING (Continued)**

**1000186006**

Owner/Operator City,State,Zip: NOT REQUIRED, ME 99999  
Owner/Operator Telephone: 415-555-1212  
Owner/Operator Telephone Ext: Not reported  
Owner/Operator Fax: Not reported  
Owner/Operator Email: Not reported

Owner/Operator Indicator: Operator  
Owner/Operator Name: NOT REQUIRED  
Legal Status: Private  
Date Became Current: Not reported  
Date Ended Current: Not reported  
Owner/Operator Address: NOT REQUIRED  
Owner/Operator City,State,Zip: NOT REQUIRED, ME 99999  
Owner/Operator Telephone: 415-555-1212  
Owner/Operator Telephone Ext: Not reported  
Owner/Operator Fax: Not reported  
Owner/Operator Email: Not reported

Historic Generators:

Receive Date: 19960901  
Handler Name: WENDELIGHTING  
Federal Waste Generator Description: Small Quantity Generator  
State District Owner: Ca  
Large Quantity Handler of Universal Waste: No  
Recognized Trader Importer: No  
Recognized Trader Exporter: No  
Spent Lead Acid Battery Importer: No  
Spent Lead Acid Battery Exporter: No  
Current Record: Yes  
Non Storage Recycler Activity: Not reported  
Electronic Manifest Broker: Not reported

Receive Date: 19871105  
Handler Name: WENDELIGHTING  
Federal Waste Generator Description: Large Quantity Generator  
State District Owner: Ca  
Large Quantity Handler of Universal Waste: No  
Recognized Trader Importer: No  
Recognized Trader Exporter: No  
Spent Lead Acid Battery Importer: No  
Spent Lead Acid Battery Exporter: No  
Current Record: No  
Non Storage Recycler Activity: Not reported  
Electronic Manifest Broker: Not reported

List of NAICS Codes and Descriptions:

NAICS Code: 335121  
NAICS Description: RESIDENTIAL ELECTRIC LIGHTING FIXTURE MANUFACTURING

Facility Has Received Notices of Violations:

Violations: No Violations Found

Evaluation Action Summary:

Evaluations: No Evaluations Found



Map ID  
 Direction  
 Distance  
 Elevation

MAP FINDINGS

Site

Database(s)

EDR ID Number  
 EPA ID Number

**WENDELIGHTING (Continued)**

**1000186006**

**FINDS:**

Registry ID: 110002801175

[Click Here for FRS Facility Detail Report:](#)

**Environmental Interest/Information System:**

The Resource Conservation and Recovery Act Information System (RCRAInfo) is EPA's comprehensive information system in support of the Resource Conservation and Recovery Act (RCRA) of 1976 and the Hazardous and Solid Waste Amendments (HSWA) of 1984. It tracks many types of information about generators, transporters, treaters, storers, and disposers of hazardous waste.

[Click this hyperlink](#) while viewing on your computer to access additional FINDS: detail in the EDR Site Report.

**ECHO:**

Envid: 1000186006  
 Registry ID: 110002801175  
 DFR URL: <http://echo.epa.gov/detailed-facility-report?fid=110002801175>  
 Name: WENDELIGHTING  
 Address: 2445 N NAOMI ST  
 City,State,Zip: BURBANK, CA 91504

**WIP:**

Name: WENDELIGHTING  
 Address: 2445 N Naomi St  
 City,State,Zip: BURBANK, CA 91504  
 Region: 4  
 File Number: 104.1372  
**File Status: Historical**  
 Staff: DBACHARO  
 Facility Suite: Not reported

R135  
 NNW  
 1/8-1/4  
 0.226 mi.  
 1193 ft.

**ALUMINUM DIP BRAZE COMPANY**  
**2537 NORTH ONTARIO STREET**  
**BURBANK, CA 91504**  
**Site 6 of 13 in cluster R**

**SEMS-ARCHIVE 1000300331**  
**RCRA-SQG CAD059233858**  
**LOS ANGELES CO. HMS**

**Relative:**  
**Higher**  
**Actual:**  
**683 ft.**

SEMS Archive:  
 Site ID: 0901468  
 EPA ID: CAD059233858  
 Name: ALUMINUM DIP BRAZE CO  
 Address: 2537 N ONTARIO ST  
 Address 2: Not reported  
 City,State,Zip: BURBANK, CA 91504  
 Cong District: 21  
 FIPS Code: 06037  
 FF: N  
 NPL: Not on the NPL  
 Non NPL Status: NFRAP-Site does not qualify for the NPL based on existing information

**SEMS Archive Detail:**

Region: 09  
 Site ID: 0901468  
 EPA ID: CAD059233858  
 Site Name: ALUMINUM DIP BRAZE CO

Map ID  
Direction  
Distance  
Elevation

MAP FINDINGS

Site

Database(s)

EDR ID Number  
EPA ID Number

ALUMINUM DIP BRAZE COMPANY (Continued)

1000300331

NPL: N  
FF: N  
OU: 00  
Action Code: PA  
Action Name: PA  
SEQ: 1  
Start Date: 1985-12-01 06:00:00  
Finish Date: 1986-06-01 04:00:00  
Qual: N  
Current Action Lead: St Perf

Region: 09  
Site ID: 0901468  
EPA ID: CAD059233858  
Site Name: ALUMINUM DIP BRAZE CO  
NPL: N  
FF: N  
OU: 00  
Action Code: DS  
Action Name: DISCVRY  
SEQ: 1  
Start Date: 1986-02-01 05:00:00  
Finish Date: 1986-02-01 05:00:00  
Qual: Not reported  
Current Action Lead: St Perf

Region: 09  
Site ID: 0901468  
EPA ID: CAD059233858  
Site Name: ALUMINUM DIP BRAZE CO  
NPL: N  
FF: N  
OU: 00  
Action Code: VS  
Action Name: ARCH SITE  
SEQ: 1  
Start Date: Not reported  
Finish Date: 1986-06-01 04:00:00  
Qual: Not reported  
Current Action Lead: EPA Perf In-Hse

RCRA Listings:

Date Form Received by Agency: 20060111  
Handler Name: Aluminum Dip Braze Company  
Handler Address: 2537 NORTH ONTARIO STREET  
Handler City,State,Zip: BURBANK, CA 91504  
EPA ID: CAD059233858  
Contact Name: DAVID R KANE  
Contact Address: Not reported  
Contact City,State,Zip: Not reported  
Contact Telephone: 818-845-6964  
Contact Fax: Not reported  
Contact Email: DKANE@ADBCO.COM  
Contact Title: Not reported  
EPA Region: 09  
Land Type: Private

Map ID  
Direction  
Distance  
Elevation

MAP FINDINGS

Site

Database(s)

EDR ID Number  
EPA ID Number

**ALUMINUM DIP BRAZE COMPANY (Continued)**

**1000300331**

Federal Waste Generator Description:	Small Quantity Generator
Non-Notifier:	Not reported
Biennial Report Cycle:	2005
Accessibility:	Not reported
Active Site Indicator:	Handler Activities
State District Owner:	Not reported
State District:	Not reported
Mailing Address:	2537 NORTH ONTARIO STREET
Mailing City, State, Zip:	BURBANK, CA 91504
Owner Name:	Aks Aerospace
Owner Type:	Private
Operator Name:	Aluminum Dip Braze Company
Operator Type:	Private
Short-Term Generator Activity:	No
Importer Activity:	No
Mixed Waste Generator:	No
Transporter Activity:	No
Transfer Facility Activity:	No
Recycler Activity with Storage:	No
Small Quantity On-Site Burner Exemption:	No
Smelting Melting and Refining Furnace Exemption:	No
Underground Injection Control:	No
Off-Site Waste Receipt:	No
Universal Waste Indicator:	No
Universal Waste Destination Facility:	No
Federal Universal Waste:	No
Active Site State-Reg Handler:	---
Federal Facility Indicator:	Not reported
Hazardous Secondary Material Indicator:	NN
Sub-Part K Indicator:	Not reported
2018 GPRC Permit Baseline:	Not on the Baseline
2018 GPRC Renewals Baseline:	Not on the Baseline
202 GPRC Corrective Action Baseline:	No
Subject to Corrective Action Universe:	No
Non-TSDs Where RCRA CA has Been Imposed Universe:	No
Corrective Action Priority Ranking:	No NCAPS ranking
Environmental Control Indicator:	No
Institutional Control Indicator:	No
Human Exposure Controls Indicator:	N/A
Groundwater Controls Indicator:	N/A
Significant Non-Complier Universe:	No
Unaddressed Significant Non-Complier Universe:	No
Addressed Significant Non-Complier Universe:	No
Significant Non-Complier With a Compliance Schedule Universe:	No
Financial Assurance Required:	Not reported
Handler Date of Last Change:	20061115
Recognized Trader-Importer:	No
Recognized Trader-Exporter:	No
Importer of Spent Lead Acid Batteries:	No
Exporter of Spent Lead Acid Batteries:	No
Recycler Activity Without Storage:	Not reported
Manifest Broker:	Not reported
Sub-Part P Indicator:	No

Biennial: List of Years

Year: 2005

Map ID  
Direction  
Distance  
Elevation

MAP FINDINGS

Site

Database(s)

EDR ID Number  
EPA ID Number

**ALUMINUM DIP BRAZE COMPANY (Continued)**

**1000300331**

[Click Here for Biennial Reporting System Data:](#)

Hazardous Waste Summary:

Waste Code: D002  
Waste Description: Corrosive Waste

Waste Code: D007  
Waste Description: Chromium

Handler - Owner Operator:

Owner/Operator Indicator: Owner  
Owner/Operator Name: AKS AEROSPACE  
Legal Status: Private  
Date Became Current: 20040416  
Date Ended Current: Not reported  
Owner/Operator Address: Not reported  
Owner/Operator City,State,Zip: Not reported  
Owner/Operator Telephone: Not reported  
Owner/Operator Telephone Ext: Not reported  
Owner/Operator Fax: Not reported  
Owner/Operator Email: Not reported

Owner/Operator Indicator: Operator  
Owner/Operator Name: ALUMINUM DIP BRAZE COMPANY  
Legal Status: Private  
Date Became Current: 19721015  
Date Ended Current: Not reported  
Owner/Operator Address: Not reported  
Owner/Operator City,State,Zip: Not reported  
Owner/Operator Telephone: Not reported  
Owner/Operator Telephone Ext: Not reported  
Owner/Operator Fax: Not reported  
Owner/Operator Email: Not reported

Owner/Operator Indicator: Owner  
Owner/Operator Name: J TIECHE AND B BECKMANN  
Legal Status: Private  
Date Became Current: Not reported  
Date Ended Current: Not reported  
Owner/Operator Address: NOT REQUIRED  
Owner/Operator City,State,Zip: NOT REQUIRED, ME 99999  
Owner/Operator Telephone: 415-555-1212  
Owner/Operator Telephone Ext: Not reported  
Owner/Operator Fax: Not reported  
Owner/Operator Email: Not reported

Owner/Operator Indicator: Operator  
Owner/Operator Name: NOT REQUIRED  
Legal Status: Private  
Date Became Current: Not reported  
Date Ended Current: Not reported  
Owner/Operator Address: NOT REQUIRED  
Owner/Operator City,State,Zip: NOT REQUIRED, ME 99999  
Owner/Operator Telephone: 415-555-1212  
Owner/Operator Telephone Ext: Not reported

Map ID  
Direction  
Distance  
Elevation

MAP FINDINGS

Site

Database(s)

EDR ID Number  
EPA ID Number

**ALUMINUM DIP BRAZE COMPANY (Continued)**

**1000300331**

Owner/Operator Fax: Not reported  
Owner/Operator Email: Not reported

Historic Generators:

Receive Date: 19860506  
Handler Name: ALUMINUM DIP BRAZE CO  
Federal Waste Generator Description: Small Quantity Generator  
State District Owner: Ca  
Large Quantity Handler of Universal Waste: No  
Recognized Trader Importer: No  
Recognized Trader Exporter: No  
Spent Lead Acid Battery Importer: No  
Spent Lead Acid Battery Exporter: No  
Current Record: No  
Non Storage Recycler Activity: Not reported  
Electronic Manifest Broker: Not reported

Receive Date: 20060111  
Handler Name: ALUMINUM DIP BRAZE COMPANY  
Federal Waste Generator Description: Small Quantity Generator  
State District Owner: Not reported  
Large Quantity Handler of Universal Waste: No  
Recognized Trader Importer: No  
Recognized Trader Exporter: No  
Spent Lead Acid Battery Importer: No  
Spent Lead Acid Battery Exporter: No  
Current Record: Yes  
Non Storage Recycler Activity: Not reported  
Electronic Manifest Broker: Not reported

List of NAICS Codes and Descriptions:

NAICS Code: 332811  
NAICS Description: METAL HEAT TREATING

NAICS Code: 332999  
NAICS Description: ALL OTHER MISCELLANEOUS FABRICATED METAL PRODUCT MANUFACTURING

NAICS Code: 339999  
NAICS Description: ALL OTHER MISCELLANEOUS MANUFACTURING

Facility Has Received Notices of Violations:

Violations: No Violations Found

Evaluation Action Summary:

Evaluations: No Evaluations Found

LOS ANGELES CO. HMS:

Name: ALUMINUM DIP BRAZE CO  
Address: 2537 N ONTARIO ST  
City,State,Zip: BURBANK, CA 91504  
Region: LA  
Permit Category: Not reported  
Facility Id: 025969-035455  
Facility Type: Not reported

Map ID  
Direction  
Distance  
Elevation

MAP FINDINGS

Site

Database(s)

EDR ID Number  
EPA ID Number

**ALUMINUM DIP BRAZE COMPANY (Continued)**

**1000300331**

Facility Status: OPEN  
Area: 3E  
Permit Number: Not reported  
Permit Status: Not reported

136  
SSE  
1/8-1/4  
0.228 mi.  
1202 ft.

**COURTAULDS AEROSPACE INC**  
**2820 W EMPIRE AVE**  
**BURBANK, CA 91504**

**CERS HAZ WASTE** S104827272  
**LOS ANGELES CO. HMS** N/A  
**CERS**

**Relative:**  
**Lower**

CERS HAZ WASTE:

**Actual:**  
**652 ft.**

Name: PRC-DE SOTO INTERNATIONAL  
Address: 2820 W EMPIRE AVE  
City,State,Zip: BURBANK, CA 91504  
Site ID: 144654  
CERS ID: 10229311  
CERS Description: Hazardous Waste Generator

Name: PRC-DE SOTO INTERNATIONAL  
Address: 2820 W EMPIRE AVE  
City,State,Zip: BURBANK, CA 91504  
Site ID: 144654  
CERS ID: 10229311  
CERS Description: RCRA LQ HW Generator

LOS ANGELES CO. HMS:

Name: COURTAULDS AEROSPACE INC  
Address: 2820 W EMPIRE AVE  
City,State,Zip: BURBANK, CA 91504  
Region: LA  
Permit Category: Not reported  
Facility Id: 025487-034953  
Facility Type: Not reported  
Facility Status: OPEN  
Area: 3E  
Permit Number: Not reported  
Permit Status: Not reported

CERS:

Name: PRC-DE SOTO INTERNATIONAL  
Address: 2820 W EMPIRE AVE  
City,State,Zip: BURBANK, CA 91504  
Site ID: 144654  
CERS ID: 10229311  
CERS Description: Chemical Storage Facilities

Violations:

Site ID: 144654  
Site Name: PRC-DE SOTO INTERNATIONAL  
Violation Date: 07-10-2019  
Citation: 22 CCR 12 66262.34(e) - California Code of Regulations, Title 22, Chapter 12, Section(s) 66262.34(e)  
Violation Description: Failure to meet the following conditions of satellite accumulation regulations: Accumulate up to 55 gallons of hazardous waste or one quart of acute hazardous waste at or near the initial point of accumulation which was under the control of the operator. Total

Map ID  
Direction  
Distance  
Elevation

MAP FINDINGS

Site

Database(s)

EDR ID Number  
EPA ID Number

**COURTAULDS AEROSPACE INC (Continued)**

**S104827272**

time hazardous waste can be accumulated onsite in any generator accumulation area is one year, i.e., the combined accumulation time at a satellite accumulation point and at a 90/180/270 accumulation area (depending on size of generator and distance transported), whichever comes first. The generator complies with section 66265.171, 66265.172, and 66265.173(a). The container must be clearly marked with the initial date that hazardous waste is first placed in the container and labelled with the words Hazardous Waste including specified information Container must be labelled with the date the satellite accumulation limit is reached and moved within three days after reaching the 55 gallon (or one quart) limit to a 90 day accumulation area 55 gallons (or one quart of acute hazardous waste) of waste per process may be accumulated

Violation Notes: Returned to compliance on 07/10/2019. OBSERVATION: Failure of the Owner/Operator to comply with one or more satellite accumulation requirements. Missing accumulation start date. CORRECTIVE ACTION: Ensure that all hazardous wastes being accumulated pursuant to satellite accumulation meet all applicable requirements and submit documentation of compliance to the CUPA. Place a numerical date on the label. COS.

Violation Division: Los Angeles County Fire Department  
Violation Program: HW  
Violation Source: CERS,

Site ID: 144654  
Site Name: PRC-DE SOTO INTERNATIONAL  
Violation Date: 07-10-2019  
Citation: 22 CCR 12 66262.34(f) - California Code of Regulations, Title 22, Chapter 12, Section(s) 66262.34(f)

Violation Description: Failure to properly label hazardous waste accumulation containers and portable tanks with the following requirements: "Hazardous Waste", name and address of the generator, physical and chemical characteristics of the Hazardous Waste, and starting accumulation date.

Violation Notes: Returned to compliance on 07/10/2019. OBSERVATION: 1x55 gal pail of waste solvent located in the hazardous waste storage room was observed without a hazardous waste label. CORRECTIVE ACTION: Submit a photo to the CUPA demonstrating that the container listed above has been properly labeled. COS.

Violation Division: Los Angeles County Fire Department  
Violation Program: HW  
Violation Source: CERS,

Evaluation:  
Eval General Type: Compliance Evaluation Inspection  
Eval Date: 04-02-2015  
Violations Found: No  
Eval Type: Routine done by local agency  
Eval Notes: Inspection by K. Kacmar. No HMRRP violations.  
Eval Division: Burbank Fire Department  
Eval Program: HMRRP  
Eval Source: CERS,

Eval General Type: Compliance Evaluation Inspection  
Eval Date: 07-08-2022  
Violations Found: No  
Eval Type: Routine done by local agency

Map ID  
Direction  
Distance  
Elevation

MAP FINDINGS

Site

Database(s)

EDR ID Number  
EPA ID Number

**COURTAULDS AEROSPACE INC (Continued)**

**S104827272**

Eval Notes: Jose Huerta, Brian Johnson  
Eval Division: Los Angeles County Fire Department  
Eval Program: HWLQG  
Eval Source: CERS,

Eval General Type: Compliance Evaluation Inspection  
Eval Date: 07-12-2016  
Violations Found: No  
Eval Type: Routine done by local agency  
Eval Notes: Taku lida iida@ppg.com  
Eval Division: Los Angeles County Fire Department  
Eval Program: HW  
Eval Source: CERS,

Eval General Type: Compliance Evaluation Inspection  
Eval Date: 04-25-2022  
Violations Found: No  
Eval Type: Routine done by local agency  
Eval Notes: Inspection completed by J Sorowice. No HMRRP violations found.  
Eval Division: Burbank Fire Department  
Eval Program: HMRRP  
Eval Source: CERS,

Eval General Type: Compliance Evaluation Inspection  
Eval Date: 04-26-2018  
Violations Found: No  
Eval Type: Routine done by local agency  
Eval Notes: Hazardous materials inspection complete. No HMRRP violations noted.  
Eval Division: Burbank Fire Department  
Eval Program: HMRRP  
Eval Source: CERS,

Eval General Type: Compliance Evaluation Inspection  
Eval Date: 07-10-2019  
Violations Found: Yes  
Eval Type: Routine done by local agency  
Eval Notes: Calvin Wong  
Eval Division: Los Angeles County Fire Department  
Eval Program: HW  
Eval Source: CERS,

Coordinates:  
Site ID: 144654  
Facility Name: PRC-DE SOTO INTERNATIONAL  
Env Int Type Code: HWG  
Program ID: 10229311  
Coord Name: Not reported  
Ref Point Type Desc: Center of a facility or station.,  
Latitude: 34.191370  
Longitude: -118.342290

Affiliation:  
Affiliation Type Desc: Environmental Contact  
Entity Name: Brian Johnson  
Entity Title: Not reported  
Affiliation Address: 2820 EMPIRE AVE



Map ID  
Direction  
Distance  
Elevation

MAP FINDINGS

Site

Database(s)

EDR ID Number  
EPA ID Number

**COURTAULDS AEROSPACE INC (Continued)**

**S104827272**

Affiliation City: BURBANK  
Affiliation State: CA  
Affiliation Country: Not reported  
Affiliation Zip: 91504  
Affiliation Phone: ,

Affiliation Type Desc: Document Preparer  
Entity Name: Erica Alcantara  
Entity Title: Not reported  
Affiliation Address: Not reported  
Affiliation City: Not reported  
Affiliation State: Not reported  
Affiliation Country: Not reported  
Affiliation Zip: Not reported  
Affiliation Phone: ,

Affiliation Type Desc: CUPA District  
Entity Name: Los Angeles County Fire  
Entity Title: Not reported  
Affiliation Address: 5825 Rickenbacker Road  
Affiliation City: Commerce  
Affiliation State: CA  
Affiliation Country: Not reported  
Affiliation Zip: 90040-3027  
Affiliation Phone: (323) 890-4000,

Affiliation Type Desc: Facility Mailing Address  
Entity Name: Mailing Address  
Entity Title: Not reported  
Affiliation Address: 2820 EMPIRE AVENUE  
Affiliation City: BURBANK  
Affiliation State: CA  
Affiliation Country: Not reported  
Affiliation Zip: 91504  
Affiliation Phone: ,

Affiliation Type Desc: Legal Owner  
Entity Name: PRC-DESOTO INTERNATIONAL, INC.  
Entity Title: Not reported  
Affiliation Address: 2820 EMPIRE AVENUE  
Affiliation City: BURBANK  
Affiliation State: CA  
Affiliation Country: United States  
Affiliation Zip: 91504  
Affiliation Phone: (818) 627-3711,

Affiliation Type Desc: Operator  
Entity Name: LIRONG BAO  
Entity Title: Not reported  
Affiliation Address: Not reported  
Affiliation City: Not reported  
Affiliation State: Not reported  
Affiliation Country: Not reported  
Affiliation Zip: Not reported  
Affiliation Phone: (818) 627-3719,

Affiliation Type Desc: Parent Corporation

Map ID  
 Direction  
 Distance  
 Elevation

MAP FINDINGS

Site

Database(s)

EDR ID Number  
 EPA ID Number

**COURTAULDS AEROSPACE INC (Continued)**

**S104827272**

Entity Name: PRC-DE SOTO INTERNATIONAL  
 Entity Title: Not reported  
 Affiliation Address: Not reported  
 Affiliation City: Not reported  
 Affiliation State: Not reported  
 Affiliation Country: Not reported  
 Affiliation Zip: Not reported  
 Affiliation Phone: ,

Affiliation Type Desc: Property Owner  
 Entity Name: PRC-DESOTO INTERNATIONAL, INC.  
 Entity Title: Not reported  
 Affiliation Address: 2820 EMPIRE AVENUE  
 Affiliation City: BURBANK  
 Affiliation State: CA  
 Affiliation Country: United States  
 Affiliation Zip: 91504  
 Affiliation Phone: (818) 627-3711,

Affiliation Type Desc: Identification Signer  
 Entity Name: ERICA ALCANTARA  
 Entity Title: EH&S Supervisor  
 Affiliation Address: Not reported  
 Affiliation City: Not reported  
 Affiliation State: Not reported  
 Affiliation Country: Not reported  
 Affiliation Zip: Not reported  
 Affiliation Phone: ,

**S137**  
**SE**  
**1/8-1/4**  
**0.228 mi.**  
**1203 ft.**

**ROYER LABS**  
**2711 W. EMPIRE AVE**  
**BURBANK, CA 91504**

**RCRA NonGen / NLR 1027444641**  
**CAC003182064**

**Site 2 of 9 in cluster S**

**Relative:**  
**Lower**  
**Actual:**  
**652 ft.**

RCRA Listings:	
Date Form Received by Agency:	20220622
Handler Name:	Royer Labs
Handler Address:	2711 W. EMPIRE AVE
Handler City,State,Zip:	BURBANK, CA 91504
EPA ID:	CAC003182064
Contact Name:	AMALIA STEPHENSON
Contact Address:	2711 W. EMPIRE AVE
Contact City,State,Zip:	BURBANK, CA 91504
Contact Telephone:	818-847-0121
Contact Fax:	Not reported
Contact Email:	ROYERRIBBONMICROPHONES@GMAIL.COM
Contact Title:	Not reported
EPA Region:	09
Land Type:	Not reported
Federal Waste Generator Description:	Not a generator, verified
Non-Notifier:	Not reported
Biennial Report Cycle:	Not reported
Accessibility:	Not reported
Active Site Indicator:	Not reported
State District Owner:	Not reported
State District:	Not reported

Map ID  
 Direction  
 Distance  
 Elevation

MAP FINDINGS

Site

Database(s)

EDR ID Number  
 EPA ID Number

**ROYER LABS (Continued)**

**1027444641**

Mailing Address:	2711 W. EMPIRE AVE
Mailing City,State,Zip:	BURBANK, CA 91504
Owner Name:	Rick Perrotta
Owner Type:	Other
Operator Name:	Amalia Stephenson
Operator Type:	Other
Short-Term Generator Activity:	No
Importer Activity:	No
Mixed Waste Generator:	No
Transporter Activity:	No
Transfer Facility Activity:	No
Recycler Activity with Storage:	No
Small Quantity On-Site Burner Exemption:	No
Smelting Melting and Refining Furnace Exemption:	No
Underground Injection Control:	No
Off-Site Waste Receipt:	No
Universal Waste Indicator:	No
Universal Waste Destination Facility:	No
Federal Universal Waste:	No
Active Site State-Reg Handler:	---
Federal Facility Indicator:	Not reported
Hazardous Secondary Material Indicator:	N
Sub-Part K Indicator:	Not reported
2018 GPRC Permit Baseline:	Not on the Baseline
2018 GPRC Renewals Baseline:	Not on the Baseline
202 GPRC Corrective Action Baseline:	No
Subject to Corrective Action Universe:	No
Non-TSDFs Where RCRA CA has Been Imposed Universe:	No
Corrective Action Priority Ranking:	No NCAPS ranking
Environmental Control Indicator:	No
Institutional Control Indicator:	No
Human Exposure Controls Indicator:	N/A
Groundwater Controls Indicator:	N/A
Significant Non-Complier Universe:	No
Unaddressed Significant Non-Complier Universe:	No
Addressed Significant Non-Complier Universe:	No
Significant Non-Complier With a Compliance Schedule Universe:	No
Financial Assurance Required:	Not reported
Handler Date of Last Change:	20220624
Recognized Trader-Importer:	No
Recognized Trader-Exporter:	No
Importer of Spent Lead Acid Batteries:	No
Exporter of Spent Lead Acid Batteries:	No
Recycler Activity Without Storage:	No
Manifest Broker:	No
Sub-Part P Indicator:	No

Handler - Owner Operator:

Owner/Operator Indicator:	Owner
Owner/Operator Name:	RICK PERROTTA
Legal Status:	Other
Date Became Current:	Not reported
Date Ended Current:	Not reported
Owner/Operator Address:	2711 W. EMPIRE AVE
Owner/Operator City,State,Zip:	BURBANK, CA 91504
Owner/Operator Telephone:	818-847-0121

Map ID  
Direction  
Distance  
Elevation

MAP FINDINGS

Site

Database(s)

EDR ID Number  
EPA ID Number

**ROYER LABS (Continued)**

**1027444641**

Owner/Operator Telephone Ext: Not reported  
Owner/Operator Fax: Not reported  
Owner/Operator Email: Not reported  
  
Owner/Operator Indicator: Operator  
Owner/Operator Name: AMALIA STEPHENSON  
Legal Status: Other  
Date Became Current: Not reported  
Date Ended Current: Not reported  
Owner/Operator Address: 2711 W. EMPIRE AVE  
Owner/Operator City,State,Zip: BURBANK, CA 91504  
Owner/Operator Telephone: 818-847-0121  
Owner/Operator Telephone Ext: Not reported  
Owner/Operator Fax: Not reported  
Owner/Operator Email: Not reported

Historic Generators:

Receive Date: 20220622  
Handler Name: ROYER LABS  
Federal Waste Generator Description: Not a generator, verified  
State District Owner: Not reported  
Large Quantity Handler of Universal Waste: No  
Recognized Trader Importer: No  
Recognized Trader Exporter: No  
Spent Lead Acid Battery Importer: No  
Spent Lead Acid Battery Exporter: No  
Current Record: Yes  
Non Storage Recycler Activity: No  
Electronic Manifest Broker: No

List of NAICS Codes and Descriptions:

NAICS Code: 33431  
NAICS Description: AUDIO AND VIDEO EQUIPMENT MANUFACTURING

Facility Has Received Notices of Violations:

Violations: No Violations Found

Evaluation Action Summary:

Evaluations: No Evaluations Found

**S138**  
**SE**  
**1/8-1/4**  
**0.230 mi.**  
**1215 ft.**

**PROP MASTERS INC.**  
**2721 EMPIRE AVE**  
**BURBANK, CA 91504**  
**Site 3 of 9 in cluster S**

**RCRA NonGen / NLR** **1024805721**  
**CAL000265246**

**Relative:**  
**Lower**  
**Actual:**  
**651 ft.**

RCRA Listings:  
Date Form Received by Agency: 20030122  
Handler Name: Prop Masters Inc.  
Handler Address: 2721 EMPIRE AVE  
Handler City,State,Zip: BURBANK, CA 91504  
EPA ID: CAL000265246  
Contact Name: HENRY BAGHDASSARIAN  
Contact Address: 2721 EMPIRE AVE  
Contact City,State,Zip: BURBANK, CA 91504

Map ID  
 Direction  
 Distance  
 Elevation

MAP FINDINGS

Site

Database(s)

EDR ID Number  
 EPA ID Number

**PROP MASTERS INC. (Continued)**

**1024805721**

Contact Telephone:	818-846-3915
Contact Fax:	Not reported
Contact Email:	PROPMASTERS@SBCGLOBAL.NET
Contact Title:	Not reported
EPA Region:	09
Land Type:	Not reported
Federal Waste Generator Description:	Not a generator, verified
Non-Notifier:	Not reported
Biennial Report Cycle:	Not reported
Accessibility:	Not reported
Active Site Indicator:	Handler Activities
State District Owner:	Not reported
State District:	Not reported
Mailing Address:	2721 EMPIRE AVE
Mailing City, State, Zip:	BURBANK, CA 91504-0000
Owner Name:	Henry Baghdassarian
Owner Type:	Other
Operator Name:	Henry Baghdassarian
Operator Type:	Other
Short-Term Generator Activity:	No
Importer Activity:	No
Mixed Waste Generator:	No
Transporter Activity:	No
Transfer Facility Activity:	No
Recycler Activity with Storage:	No
Small Quantity On-Site Burner Exemption:	No
Smelting Melting and Refining Furnace Exemption:	No
Underground Injection Control:	No
Off-Site Waste Receipt:	No
Universal Waste Indicator:	Yes
Universal Waste Destination Facility:	Yes
Federal Universal Waste:	No
Active Site State-Reg Handler:	---
Federal Facility Indicator:	Not reported
Hazardous Secondary Material Indicator:	N
Sub-Part K Indicator:	Not reported
2018 GPRC Permit Baseline:	Not on the Baseline
2018 GPRC Renewals Baseline:	Not on the Baseline
202 GPRC Corrective Action Baseline:	No
Subject to Corrective Action Universe:	No
Non-TSDFs Where RCRA CA has Been Imposed Universe:	No
Corrective Action Priority Ranking:	No NCAPS ranking
Environmental Control Indicator:	No
Institutional Control Indicator:	No
Human Exposure Controls Indicator:	N/A
Groundwater Controls Indicator:	N/A
Significant Non-Complier Universe:	No
Unaddressed Significant Non-Complier Universe:	No
Addressed Significant Non-Complier Universe:	No
Significant Non-Complier With a Compliance Schedule Universe:	No
Financial Assurance Required:	Not reported
Handler Date of Last Change:	20180905
Recognized Trader-Importer:	No
Recognized Trader-Exporter:	No
Importer of Spent Lead Acid Batteries:	No
Exporter of Spent Lead Acid Batteries:	No
Recycler Activity Without Storage:	No

Map ID  
Direction  
Distance  
Elevation

MAP FINDINGS

Site

Database(s)

EDR ID Number  
EPA ID Number

**PROP MASTERS INC. (Continued)**

**1024805721**

Manifest Broker: No  
Sub-Part P Indicator: No

Handler - Owner Operator:

Owner/Operator Indicator: Owner  
Owner/Operator Name: HENRY BAGHDASSARIAN  
Legal Status: Other  
Date Became Current: Not reported  
Date Ended Current: Not reported  
Owner/Operator Address: 2721 EMPIRE AVE  
Owner/Operator City,State,Zip: BURBANK, CA 91504-0000  
Owner/Operator Telephone: 818-846-3915  
Owner/Operator Telephone Ext: Not reported  
Owner/Operator Fax: Not reported  
Owner/Operator Email: Not reported

Owner/Operator Indicator: Operator

Owner/Operator Name: HENRY BAGHDASSARIAN  
Legal Status: Other  
Date Became Current: Not reported  
Date Ended Current: Not reported  
Owner/Operator Address: 2721 EMPIRE AVE  
Owner/Operator City,State,Zip: BURBANK, CA 91504  
Owner/Operator Telephone: 818-846-3915  
Owner/Operator Telephone Ext: Not reported  
Owner/Operator Fax: Not reported  
Owner/Operator Email: Not reported

Historic Generators:

Receive Date: 20030122  
Handler Name: PROP MASTERS INC.  
Federal Waste Generator Description: Not a generator, verified  
State District Owner: Not reported  
Large Quantity Handler of Universal Waste: No  
Recognized Trader Importer: No  
Recognized Trader Exporter: No  
Spent Lead Acid Battery Importer: No  
Spent Lead Acid Battery Exporter: No  
Current Record: Yes  
Non Storage Recycler Activity: Not reported  
Electronic Manifest Broker: Not reported

List of NAICS Codes and Descriptions:

NAICS Code: 51412  
NAICS Description: LIBRARIES AND ARCHIVES

Facility Has Received Notices of Violations:

Violations: No Violations Found

Evaluation Action Summary:

Evaluations: No Evaluations Found

MAP FINDINGS

Map ID  
Direction  
Distance  
Elevation

Site

Database(s)

EDR ID Number  
EPA ID Number

**S139**      **W COAST PROPELLER DIV OF HAWKE**  
**SE**        **2721 EMPIRE AVE**  
**1/8-1/4**    **BURBANK, CA 91504**  
**0.230 mi.**  
**1215 ft.**    **Site 4 of 9 in cluster S**

**EMI**    **S106764389**  
**WIP**    **N/A**

**Relative:**  
**Lower**  
**Actual:**  
**651 ft.**

**EMI:**  
Name: W COAST PROPELLER DIV OF HAWKE  
Address: 2721 EMPIRE AVE  
City,State,Zip: BURBANK, CA 91504  
Year: 1987  
County Code: 19  
Air Basin: SC  
Facility ID: 54722  
Air District Name: SC  
SIC Code: 4582  
Air District Name: SOUTH COAST AQMD  
Community Health Air Pollution Info System: Not reported  
Consolidated Emission Reporting Rule: Not reported  
Total Organic Hydrocarbon Gases Tons/Yr: 1  
Reactive Organic Gases Tons/Yr: 1  
Carbon Monoxide Emissions Tons/Yr: 0  
NOX - Oxides of Nitrogen Tons/Yr: 0  
SOX - Oxides of Sulphur Tons/Yr: 0  
Particulate Matter Tons/Yr: 0  
Part. Matter 10 Micrometers and Smllr Tons/Yr:0

**WIP:**  
Name: RHR ENTERPRISES  
Address: 2721 Empire Ave  
City,State,Zip: BURBANK, CA 91504  
Region: 4  
File Number: 104.0042  
**File Status: Historical**  
Staff: MPS  
Facility Suite: Not reported

**S140**      **RHR ENTERPRISES**  
**SE**        **2721 EMPIRE AVE.**  
**1/8-1/4**    **BURBANK, CA 91504**  
**0.230 mi.**  
**1215 ft.**    **Site 5 of 9 in cluster S**

**CPS-SLIC**    **S113124481**  
**HWTS**        **N/A**  
**HAZNET**

**Relative:**  
**Lower**  
**Actual:**  
**651 ft.**

**CPS-SLIC:**  
Name: RHR ENTERPRISES  
Address: 2721 EMPIRE AVE.  
City,State,Zip: BURBANK, CA 91504  
Region: STATE  
**Facility Status: Completed - Case Closed**  
Status Date: 12/06/1990  
Global Id: T10000014561  
Lead Agency: LOS ANGELES RWQCB (REGION 4)  
Lead Agency Case Number: Not reported  
Latitude: 34.19219  
Longitude: -118.34098  
Case Type: Cleanup Program Site  
Case Worker: WIP  
Local Agency: Not reported  
RB Case Number: 104.0042

Map ID  
Direction  
Distance  
Elevation

MAP FINDINGS

Site

Database(s)

EDR ID Number  
EPA ID Number

**RHR ENTERPRISES (Continued)**

**S113124481**

File Location: Not reported  
Potential Media Affected: Not reported  
Potential Contaminants of Concern: Not reported  
EPA Region: 9  
Coordinate Source: Not reported  
Cuf Case: NO  
Quantity Released Gallons: Not reported  
Begin Date: 01/01/1985  
Leak Reported Date: Not reported  
How Discovered: Not reported  
How Discovered Description: Not reported  
Discharge Source: Not reported  
Discharge Cause: Not reported  
Stop Method: Not reported  
Stop Description: Not reported  
No Further Action Date: 12/06/1990  
CA Water Watershed Name: Los Angeles River - San Fernando - Bull Canyon (412.21)  
Dwr Groundwater Subbasin Name: San Fernando Valley (4-012)  
Disadvantaged Community: Disadvantaged Community  
CA Enviroscreen 3 Score: 91-95%  
CA Enviroscreen 4 Score: 90-95%  
Military DOD Site: No  
Facility Project Subtype: Not reported  
RWQCB Region: LOS ANGELES RWQCB (REGION 4)  
Site History: Not reported

[Click here to access the California GeoTracker records for this facility:](#)

**HWTS:**

Name: PROP MASTERS INC.  
Address: 2721 EMPIRE AVE  
Address 2: Not reported  
City,State,Zip: BURBANK, CA 91504  
EPA ID: CAL000265246  
Inactive Date: Not reported  
Create Date: 01/22/2003  
Last Act Date: Not reported  
Mailing Name: Not reported  
Mailing Address: 2721 EMPIRE AVE  
Mailing Address 2: Not reported  
Mailing City,State,Zip: BURBANK, CA 915040000  
Owner Name: HENRY BAGHDASSARIAN  
Owner Address: 2721 EMPIRE AVE  
Owner Address 2: Not reported  
Owner City,State,Zip: BURBANK, CA 915040000  
Owner Phone: Not reported  
Owner Fax: Not reported  
Contact Name: HENRY BAGHDASSARIAN  
Contact Address: 2721 EMPIRE AVE  
Contact Address 2: Not reported  
City,State,Zip: BURBANK, CA 91504  
Contact Phone: Not reported  
Contact Fax: Not reported  
Facility Status: Active  
Facility Type: PERMANENT  
Category: STATE  
Latitude: 34.191905



Map ID  
Direction  
Distance  
Elevation

MAP FINDINGS

Site

Database(s)

EDR ID Number  
EPA ID Number

**RHR ENTERPRISES (Continued)**

**S113124481**

Longitude: -118.340421

NAICS:  
EPA ID: CAL000265246  
Create Date: 2003-01-22 16:44:17.670  
NAICS Code: 51412  
NAICS Description: Libraries and Archives  
Issued EPA ID Date: 2003-01-22 16:44:17.62300  
Inactive Date: Not reported  
Facility Name: PROP MASTERS INC.  
Facility Address: 2721 EMPIRE AVE  
Facility Address 2: Not reported  
Facility City: BURBANK  
Facility County: Not reported  
Facility State: CA  
Facility Zip: 91504

HAZNET:  
Name: PROP MASTERS INC.  
Address: 2721 EMPIRE AVE  
Address 2: Not reported  
City,State,Zip: BURBANK, CA 91504  
Contact: HENRY BAGHDASSARIAN  
Telephone: 8188463915  
Mailing Name: Not reported  
Mailing Address: 2721 EMPIRE AVE

Year: 2016  
Gepaid: CAL000265246  
TSD EPA ID: AZR000501510  
CA Waste Code: 352 - Other organic solids  
Disposal Method: H141 - Storage, Bulking, And/Or Transfer Off Site--No Treatment/Reovery (H010-H129) Or (H131-H135)  
Tons: 0.2

Year: 2009  
Gepaid: CAL000265246  
TSD EPA ID: TXD077603371  
CA Waste Code: 343 - Unspecified organic liquid mixture  
Disposal Method: H061 - Fuel Blending Prior To Energy Recovery At Another Site  
Tons: 0.175

Additional Info:  
Year: 2009  
Gen EPA ID: CAL000265246

Shipment Date: 20090918  
Creation Date: 3/5/2010 18:31:00  
Receipt Date: 20090929  
Manifest ID: 002150494SKS  
Trans EPA ID: TXR000050930  
Trans Name: SAFETY-KLEEN SYSTEMS INC  
Trans 2 EPA ID: OKD981588791  
Trans 2 Name: TRIAD  
TSD EPA ID: TXD077603371

Map ID  
Direction  
Distance  
Elevation

MAP FINDINGS

Site

Database(s)

EDR ID Number  
EPA ID Number

**RHR ENTERPRISES (Continued)**

**S113124481**

Trans Name: SAFETY-KLEEN SYSTEMS INC  
TSDf Alt EPA ID: Not reported  
TSDf Alt Name: Not reported  
Waste Code Description: 343 - Unspecified organic liquid mixture  
RCRA Code: F003  
Meth Code: H061 - Fuel Blending Prior To Energy Recovery At Another Site  
Quantity Tons: 0.175  
Waste Quantity: 350  
Quantity Unit: P  
Additional Code 1: D001  
Additional Code 2: Not reported  
Additional Code 3: Not reported  
Additional Code 4: Not reported  
Additional Code 5: Not reported

**O141**  
**West**  
**1/8-1/4**  
**0.230 mi.**  
**1217 ft.**

**LOCKHEED CORP./ENV SYSTEMS & TECH**  
**2550 N. HOLLYWOOD WAY #305**  
**BURBANK, CA 91505**

**ENVIROSTOR** **S110494012**  
**N/A**

**Site 3 of 4 in cluster O**

**Relative:**  
**Higher**  
**Actual:**  
**678 ft.**

ENVIROSTOR:  
Name: LOCKHEED CORP./ENV SYSTEMS & TECH  
Address: 2550 N. HOLLYWOOD WAY #305  
City,State,Zip: BURBANK, CA 91505  
Facility ID: 71002403  
Status: Refer: Other Agency  
Status Date: Not reported  
Site Code: Not reported  
Site Type: Tiered Permit  
Site Type Detailed: Tiered Permit  
Acres: Not reported  
NPL: NO  
Regulatory Agencies: NONE SPECIFIED  
Lead Agency: NONE SPECIFIED  
Program Manager: Not reported  
Supervisor: Not reported  
Division Branch: Cleanup Chatsworth  
Assembly: 44  
Senate: 20  
Special Program: Not reported  
Restricted Use: NO  
Site Mgmt Req: NONE SPECIFIED  
Funding: Not reported  
Latitude: 34.19499  
Longitude: -118.3480  
APN: NONE SPECIFIED  
Past Use: NONE SPECIFIED  
Potential COC: NONE SPECIFIED  
Confirmed COC: NONE SPECIFIED  
Potential Description: NONE SPECIFIED  
Alias Name: CAD045256187  
Alias Type: EPA Identification Number  
Alias Name: 110000609547  
Alias Type: EPA (FRS #)  
Alias Name: 71002403  
Alias Type: Envirostor ID Number

Map ID  
 Direction  
 Distance  
 Elevation

MAP FINDINGS

Site

Database(s)

EDR ID Number  
 EPA ID Number

**LOCKHEED CORP./ENV SYSTEMS & TECH (Continued)**

**S110494012**

Completed Info:

Completed Area Name: Not reported  
 Completed Sub Area Name: Not reported  
 Completed Document Type: Not reported  
 Completed Date: Not reported  
 Comments: Not reported

Future Area Name: Not reported  
 Future Sub Area Name: Not reported  
 Future Document Type: Not reported  
 Future Due Date: Not reported  
 Schedule Area Name: Not reported  
 Schedule Sub Area Name: Not reported  
 Schedule Document Type: Not reported  
 Schedule Due Date: Not reported  
 Schedule Revised Date: Not reported

**O142**  
**West**  
**1/8-1/4**  
**0.230 mi.**  
**1217 ft.**

**US HEALTHWORKS MEDICAL GROUP**  
**2550 N HOLLYWOOD WAY STE 100**  
**BURBANK, CA 91505**

**RCRA NonGen / NLR**

**1024858619**  
**CAL000424959**

**Site 4 of 4 in cluster O**

**Relative:**  
**Higher**  
**Actual:**  
**678 ft.**

RCRA Listings:

Date Form Received by Agency:	20170215
Handler Name:	Us Healthworks Medical Group
Handler Address:	2550 N HOLLYWOOD WAY STE 100
Handler City,State,Zip:	BURBANK, CA 91505-5015
EPA ID:	CAL000424959
Contact Name:	NANCY EMERSON
Contact Address:	2550 N HOLLYWOOD WAY STE 100
Contact City,State,Zip:	BURBANK, CA 91505-5015
Contact Telephone:	818-524-3730
Contact Fax:	818-847-8675
Contact Email:	NANCY.EMERSON@USHWORKS.COM
Contact Title:	Not reported
EPA Region:	09
Land Type:	Not reported
Federal Waste Generator Description:	Not a generator, verified
Non-Notifier:	Not reported
Biennial Report Cycle:	Not reported
Accessibility:	Not reported
Active Site Indicator:	Handler Activities
State District Owner:	Not reported
State District:	Not reported
Mailing Address:	2550 N HOLLYWOOD WAY STE 100
Mailing City,State,Zip:	BURBANK, CA 91505-5015
Owner Name:	Us Healthworks Medical Group
Owner Type:	Other
Operator Name:	Nancy Emerson
Operator Type:	Other
Short-Term Generator Activity:	No
Importer Activity:	No
Mixed Waste Generator:	No
Transporter Activity:	No
Transfer Facility Activity:	No
Recycler Activity with Storage:	No

Map ID  
 Direction  
 Distance  
 Elevation

MAP FINDINGS

Site

Database(s)

EDR ID Number  
 EPA ID Number

**US HEALTHWORKS MEDICAL GROUP (Continued)**

**1024858619**

Small Quantity On-Site Burner Exemption:	No
Smelting Melting and Refining Furnace Exemption:	No
Underground Injection Control:	No
Off-Site Waste Receipt:	No
Universal Waste Indicator:	Yes
Universal Waste Destination Facility:	Yes
Federal Universal Waste:	No
Active Site State-Reg Handler:	---
Federal Facility Indicator:	Not reported
Hazardous Secondary Material Indicator:	N
Sub-Part K Indicator:	Not reported
2018 GPRC Permit Baseline:	Not on the Baseline
2018 GPRC Renewals Baseline:	Not on the Baseline
202 GPRC Corrective Action Baseline:	No
Subject to Corrective Action Universe:	No
Non-TSDFs Where RCRA CA has Been Imposed Universe:	No
Corrective Action Priority Ranking:	No NCAPS ranking
Environmental Control Indicator:	No
Institutional Control Indicator:	No
Human Exposure Controls Indicator:	N/A
Groundwater Controls Indicator:	N/A
Significant Non-Complier Universe:	No
Unaddressed Significant Non-Complier Universe:	No
Addressed Significant Non-Complier Universe:	No
Significant Non-Complier With a Compliance Schedule Universe:	No
Financial Assurance Required:	Not reported
Handler Date of Last Change:	20180907
Recognized Trader-Importer:	No
Recognized Trader-Exporter:	No
Importer of Spent Lead Acid Batteries:	No
Exporter of Spent Lead Acid Batteries:	No
Recycler Activity Without Storage:	No
Manifest Broker:	No
Sub-Part P Indicator:	No

**Handler - Owner Operator:**

Owner/Operator Indicator:	Owner
Owner/Operator Name:	US HEALTHWORKS MEDICAL GROUP
Legal Status:	Other
Date Became Current:	Not reported
Date Ended Current:	Not reported
Owner/Operator Address:	26124 SPRINGBROOK #200
Owner/Operator City,State,Zip:	VALENCIA, CA 91355
Owner/Operator Telephone:	661-678-2600
Owner/Operator Telephone Ext:	Not reported
Owner/Operator Fax:	Not reported
Owner/Operator Email:	Not reported
Owner/Operator Indicator:	Operator
Owner/Operator Name:	NANCY EMERSON
Legal Status:	Other
Date Became Current:	Not reported
Date Ended Current:	Not reported
Owner/Operator Address:	2550 N HOLLYWOOD WAY STE 100
Owner/Operator City,State,Zip:	BURBANK, CA 91505-5015
Owner/Operator Telephone:	818-524-3730

Map ID  
 Direction  
 Distance  
 Elevation

MAP FINDINGS

Site

Database(s)

EDR ID Number  
 EPA ID Number

**US HEALTHWORKS MEDICAL GROUP (Continued)**

**1024858619**

Owner/Operator Telephone Ext: Not reported  
 Owner/Operator Fax: Not reported  
 Owner/Operator Email: Not reported

Historic Generators:

Receive Date: 20170215  
 Handler Name: US HEALTHWORKS MEDICAL GROUP  
 Federal Waste Generator Description: Not a generator, verified  
 State District Owner: Not reported  
 Large Quantity Handler of Universal Waste: No  
 Recognized Trader Importer: No  
 Recognized Trader Exporter: No  
 Spent Lead Acid Battery Importer: No  
 Spent Lead Acid Battery Exporter: No  
 Current Record: Yes  
 Non Storage Recycler Activity: Not reported  
 Electronic Manifest Broker: Not reported

List of NAICS Codes and Descriptions:

NAICS Code: 621493  
 NAICS Description: FREESTANDING AMBULATORY SURGICAL AND EMERGENCY CENTERS

Facility Has Received Notices of Violations:

Violations: No Violations Found

Evaluation Action Summary:

Evaluations: No Evaluations Found

**S143**  
**SE**  
**1/8-1/4**  
**0.231 mi.**  
**1220 ft.**

**WEST COAST PROPELLER**  
**2721 EMPIRTE AVE**  
**BURBANK, CA 91504**  
**Site 6 of 9 in cluster S**

**RCRA-SQG 1000391658**  
**FINDS CAD981999733**  
**ECHO**

**Relative:**  
**Lower**  
**Actual:**  
**651 ft.**

RCRA Listings:  
 Date Form Received by Agency: 19870612  
 Handler Name: West Coast Propeller  
 Handler Address: 2721 EMPIRTE AVE  
 Handler City,State,Zip: BURBANK, CA 91504  
 EPA ID: CAD981999733  
 Contact Name: ENVIRONMENTAL MANAGER  
 Contact Address: 2721 EMPIRTE AVE  
 Contact City,State,Zip: BURBANK, CA 91504  
 Contact Telephone: 818-953-4827  
 Contact Fax: Not reported  
 Contact Email: Not reported  
 Contact Title: Not reported  
 EPA Region: 09  
 Land Type: Other  
 Federal Waste Generator Description: Small Quantity Generator  
 Non-Notifier: Not reported  
 Biennial Report Cycle: Not reported  
 Accessibility: Not reported  
 Active Site Indicator: Handler Activities  
 State District Owner: Ca

Map ID  
 Direction  
 Distance  
 Elevation

MAP FINDINGS

Site

Database(s)

EDR ID Number  
 EPA ID Number

**WEST COAST PROPELLER (Continued)**

**1000391658**

State District:	3
Mailing Address:	2721 EMPIRE AVE
Mailing City,State,Zip:	BURBANK, CA 91504
Owner Name:	Hawker Pacific Inc
Owner Type:	Private
Operator Name:	Not Required
Operator Type:	Private
Short-Term Generator Activity:	No
Importer Activity:	No
Mixed Waste Generator:	No
Transporter Activity:	No
Transfer Facility Activity:	No
Recycler Activity with Storage:	No
Small Quantity On-Site Burner Exemption:	No
Smelting Melting and Refining Furnace Exemption:	No
Underground Injection Control:	No
Off-Site Waste Receipt:	No
Universal Waste Indicator:	No
Universal Waste Destination Facility:	No
Federal Universal Waste:	No
Active Site State-Reg Handler:	---
Federal Facility Indicator:	Not reported
Hazardous Secondary Material Indicator:	NN
Sub-Part K Indicator:	Not reported
2018 GPRC Permit Baseline:	Not on the Baseline
2018 GPRC Renewals Baseline:	Not on the Baseline
202 GPRC Corrective Action Baseline:	No
Subject to Corrective Action Universe:	No
Non-TSDFs Where RCRA CA has Been Imposed Universe:	No
Corrective Action Priority Ranking:	No NCAPS ranking
Environmental Control Indicator:	No
Institutional Control Indicator:	No
Human Exposure Controls Indicator:	N/A
Groundwater Controls Indicator:	N/A
Significant Non-Complier Universe:	No
Unaddressed Significant Non-Complier Universe:	No
Addressed Significant Non-Complier Universe:	No
Significant Non-Complier With a Compliance Schedule Universe:	No
Financial Assurance Required:	Not reported
Handler Date of Last Change:	20020627
Recognized Trader-Importer:	No
Recognized Trader-Exporter:	No
Importer of Spent Lead Acid Batteries:	No
Exporter of Spent Lead Acid Batteries:	No
Recycler Activity Without Storage:	Not reported
Manifest Broker:	Not reported
Sub-Part P Indicator:	No

Handler - Owner Operator:

Owner/Operator Indicator:	Owner
Owner/Operator Name: HAWKER PACIFIC INC	
Legal Status:	Private
Date Became Current:	Not reported
Date Ended Current:	Not reported
Owner/Operator Address:	NOT REQUIRED
Owner/Operator City,State,Zip:	NOT REQUIRED, ME 99999

Map ID  
Direction  
Distance  
Elevation

MAP FINDINGS

Site

Database(s)

EDR ID Number  
EPA ID Number

**WEST COAST PROPELLER (Continued)**

**1000391658**

Owner/Operator Telephone: 415-555-1212  
Owner/Operator Telephone Ext: Not reported  
Owner/Operator Fax: Not reported  
Owner/Operator Email: Not reported  
  
Owner/Operator Indicator: Operator  
Owner/Operator Name: NOT REQUIRED  
Legal Status: Private  
Date Became Current: Not reported  
Date Ended Current: Not reported  
Owner/Operator Address: NOT REQUIRED  
Owner/Operator City,State,Zip: NOT REQUIRED, ME 99999  
Owner/Operator Telephone: 415-555-1212  
Owner/Operator Telephone Ext: Not reported  
Owner/Operator Fax: Not reported  
Owner/Operator Email: Not reported

Historic Generators:

Receive Date: 19870612  
Handler Name: WEST COAST PROPELLER  
Federal Waste Generator Description: Small Quantity Generator  
State District Owner: Ca  
Large Quantity Handler of Universal Waste: No  
Recognized Trader Importer: No  
Recognized Trader Exporter: No  
Spent Lead Acid Battery Importer: No  
Spent Lead Acid Battery Exporter: No  
Current Record: Yes  
Non Storage Recycler Activity: Not reported  
Electronic Manifest Broker: Not reported

List of NAICS Codes and Descriptions:

NAICS Codes: No NAICS Codes Found

Facility Has Received Notices of Violations:

Violations: No Violations Found

Evaluation Action Summary:

Evaluations: No Evaluations Found

FINDS:

Registry ID: 110002772125

[Click Here for FRS Facility Detail Report:](#)

Environmental Interest/Information System:

The Resource Conservation and Recovery Act Information System (RCRAInfo) is EPA's comprehensive information system in support of the Resource Conservation and Recovery Act (RCRA) of 1976 and the Hazardous and Solid Waste Amendments (HSWA) of 1984. It tracks many types of information about generators, transporters, treaters, storers, and disposers of hazardous waste.

Map ID  
 Direction  
 Distance  
 Elevation

MAP FINDINGS

Site

Database(s)

EDR ID Number  
 EPA ID Number

**WEST COAST PROPELLER (Continued)**

**1000391658**

[Click this hyperlink](#) while viewing on your computer to access additional FINDS: detail in the EDR Site Report.

**ECHO:**

Envid:	1000391658
Registry ID:	110002772125
DFR URL:	http://echo.epa.gov/detailed-facility-report?fid=110002772125
Name:	WEST COAST PROPELLER
Address:	2721 EMPIRTE AVE
City,State,Zip:	BURBANK, CA 91504

**R144**  
**North**  
**1/8-1/4**  
**0.234 mi.**  
**1233 ft.**

**BREBCO LLC**  
**2526 N. ONTARIO STREET**  
**BURBANK, CA 91504**  
**Site 7 of 13 in cluster R**

**RCRA NonGen / NLR**

**1025846630**  
**CAC003026546**

**Relative:**  
**Higher**  
**Actual:**  
**683 ft.**

<b>RCRA Listings:</b>	
Date Form Received by Agency:	20190729
Handler Name:	Brebco Llc
Handler Address:	2526 N. ONTARIO STREET
Handler City,State,Zip:	BURBANK, CA 91504
EPA ID:	CAC003026546
Contact Name:	LUIS AGUILAR
Contact Address:	2526 N ONTARIO ST
Contact City,State,Zip:	BURBANK, CA 91504-2512
Contact Telephone:	818-968-1538
Contact Fax:	Not reported
Contact Email:	JORTIZ23@WM.COM
Contact Title:	Not reported
EPA Region:	09
Land Type:	Not reported
Federal Waste Generator Description:	Not a generator, verified
Non-Notifier:	Not reported
Biennial Report Cycle:	Not reported
Accessibility:	Not reported
Active Site Indicator:	Not reported
State District Owner:	Not reported
State District:	Not reported
Mailing Address:	10550 MCBROOM ST
Mailing City,State,Zip:	SHADOW HILLS, CA 91040
Owner Name:	Brebco Llc
Owner Type:	Other
Operator Name:	Luis Aguilar
Operator Type:	Other
Short-Term Generator Activity:	No
Importer Activity:	No
Mixed Waste Generator:	No
Transporter Activity:	No
Transfer Facility Activity:	No
Recycler Activity with Storage:	No
Small Quantity On-Site Burner Exemption:	No
Smelting Melting and Refining Furnace Exemption:	No
Underground Injection Control:	No
Off-Site Waste Receipt:	No
Universal Waste Indicator:	No
Universal Waste Destination Facility:	No



Map ID  
 Direction  
 Distance  
 Elevation

MAP FINDINGS

Site

Database(s)

EDR ID Number  
 EPA ID Number

**BREBCO LLC (Continued)**

**1025846630**

Federal Universal Waste:	No
Active Site State-Reg Handler:	---
Federal Facility Indicator:	Not reported
Hazardous Secondary Material Indicator:	N
Sub-Part K Indicator:	Not reported
2018 GPRA Permit Baseline:	Not on the Baseline
2018 GPRA Renewals Baseline:	Not on the Baseline
202 GPRA Corrective Action Baseline:	No
Subject to Corrective Action Universe:	No
Non-TSDFs Where RCRA CA has Been Imposed Universe:	No
Corrective Action Priority Ranking:	No NCAPS ranking
Environmental Control Indicator:	No
Institutional Control Indicator:	No
Human Exposure Controls Indicator:	N/A
Groundwater Controls Indicator:	N/A
Significant Non-Complier Universe:	No
Unaddressed Significant Non-Complier Universe:	No
Addressed Significant Non-Complier Universe:	No
Significant Non-Complier With a Compliance Schedule Universe:	No
Financial Assurance Required:	Not reported
Handler Date of Last Change:	20190910
Recognized Trader-Importer:	No
Recognized Trader-Exporter:	No
Importer of Spent Lead Acid Batteries:	No
Exporter of Spent Lead Acid Batteries:	No
Recycler Activity Without Storage:	No
Manifest Broker:	No
Sub-Part P Indicator:	No

Handler - Owner Operator:

Owner/Operator Indicator:	Owner
Owner/Operator Name: BREBCO LLC	
Legal Status:	Other
Date Became Current:	Not reported
Date Ended Current:	Not reported
Owner/Operator Address:	10550 MCBROOM ST
Owner/Operator City,State,Zip:	SHADOW HILLS, CA 91040-1228
Owner/Operator Telephone:	818-968-1538
Owner/Operator Telephone Ext:	Not reported
Owner/Operator Fax:	Not reported
Owner/Operator Email:	Not reported

Owner/Operator Indicator:	Operator
Owner/Operator Name: LUIS AGUILAR	
Legal Status:	Other
Date Became Current:	Not reported
Date Ended Current:	Not reported
Owner/Operator Address:	2526 N ONTARIO ST
Owner/Operator City,State,Zip:	BURBANK, CA 91504-2512
Owner/Operator Telephone:	818-968-1538
Owner/Operator Telephone Ext:	Not reported
Owner/Operator Fax:	Not reported
Owner/Operator Email:	Not reported

Historic Generators:

Map ID  
Direction  
Distance  
Elevation

MAP FINDINGS

Site

Database(s)

EDR ID Number  
EPA ID Number

**BREBCO LLC (Continued)**

**1025846630**

Receive Date: 20190729  
Handler Name: BREBCO LLC  
Federal Waste Generator Description: Not a generator, verified  
State District Owner: Not reported  
Large Quantity Handler of Universal Waste: No  
Recognized Trader Importer: No  
Recognized Trader Exporter: No  
Spent Lead Acid Battery Importer: No  
Spent Lead Acid Battery Exporter: No  
Current Record: Yes  
Non Storage Recycler Activity: Not reported  
Electronic Manifest Broker: Not reported

List of NAICS Codes and Descriptions:

NAICS Code: 51211  
NAICS Description: MOTION PICTURE AND VIDEO PRODUCTION

Facility Has Received Notices of Violations:

Violations: No Violations Found

Evaluation Action Summary:

Evaluations: No Evaluations Found

**R145**  
**North**  
**1/8-1/4**  
**0.234 mi.**  
**1233 ft.**  
**Relative:**  
**Higher**  
**Actual:**  
**683 ft.**

**SPACE LOK INC**  
**2526 N ONTARIO ST**  
**BURBANK, CA 91504**  
**Site 8 of 13 in cluster R**

**RCRA-SQG** **1000818195**  
**FINDS** **CAD983580770**  
**ECHO**  
**ENF**  
**LOS ANGELES CO. HMS**  
**HWTS**  
**HAZNET**  
**WIP**

RCRA Listings:

Date Form Received by Agency: 19921014  
Handler Name: Space Lok Inc  
Handler Address: 2526 N ONTARIO ST  
Handler City,State,Zip: BURBANK, CA 91504  
EPA ID: CAD983580770  
Contact Name: JEFF W WADE  
Contact Address: 2526 N ONTARIO ST  
Contact City,State,Zip: BURBANK, CA 91504  
Contact Telephone: 213-849-6751  
Contact Fax: Not reported  
Contact Email: Not reported  
Contact Title: Not reported  
EPA Region: 09  
Land Type: Private  
Federal Waste Generator Description: Small Quantity Generator  
Non-Notifier: Not reported  
Biennial Report Cycle: Not reported  
Accessibility: Not reported  
Active Site Indicator: Handler Activities  
State District Owner: Not reported  
State District: Not reported  
Mailing Address: 2526 N ONTARIO ST

Map ID  
 Direction  
 Distance  
 Elevation

MAP FINDINGS

Site

Database(s)

EDR ID Number  
 EPA ID Number

**SPACE LOK INC (Continued)**

**1000818195**

Mailing City,State,Zip:	BURBANK, CA 91504
Owner Name:	Space Lok Corp
Owner Type:	Private
Operator Name:	Not reported
Operator Type:	Not reported
Short-Term Generator Activity:	No
Importer Activity:	No
Mixed Waste Generator:	No
Transporter Activity:	No
Transfer Facility Activity:	No
Recycler Activity with Storage:	No
Small Quantity On-Site Burner Exemption:	No
Smelting Melting and Refining Furnace Exemption:	No
Underground Injection Control:	No
Off-Site Waste Receipt:	No
Universal Waste Indicator:	No
Universal Waste Destination Facility:	No
Federal Universal Waste:	No
Active Site State-Reg Handler:	---
Federal Facility Indicator:	Not reported
Hazardous Secondary Material Indicator:	NN
Sub-Part K Indicator:	Not reported
2018 GPRA Permit Baseline:	Not on the Baseline
2018 GPRA Renewals Baseline:	Not on the Baseline
202 GPRA Corrective Action Baseline:	No
Subject to Corrective Action Universe:	No
Non-TSDFs Where RCRA CA has Been Imposed Universe:	No
Corrective Action Priority Ranking:	No NCAPS ranking
Environmental Control Indicator:	No
Institutional Control Indicator:	No
Human Exposure Controls Indicator:	N/A
Groundwater Controls Indicator:	N/A
Significant Non-Complier Universe:	No
Unaddressed Significant Non-Complier Universe:	No
Addressed Significant Non-Complier Universe:	No
Significant Non-Complier With a Compliance Schedule Universe:	No
Financial Assurance Required:	Not reported
Handler Date of Last Change:	20020627
Recognized Trader-Importer:	No
Recognized Trader-Exporter:	No
Importer of Spent Lead Acid Batteries:	No
Exporter of Spent Lead Acid Batteries:	No
Recycler Activity Without Storage:	Not reported
Manifest Broker:	Not reported
Sub-Part P Indicator:	No

**Handler - Owner Operator:**

Owner/Operator Indicator:	Owner
Owner/Operator Name:	SPACE LOK CORP
Legal Status:	Private
Date Became Current:	Not reported
Date Ended Current:	Not reported
Owner/Operator Address:	2526 N ONTARIO ST
Owner/Operator City,State,Zip:	BURBANK, CA 91504
Owner/Operator Telephone:	213-849-6751
Owner/Operator Telephone Ext:	Not reported

Map ID  
Direction  
Distance  
Elevation

MAP FINDINGS

Site

Database(s)

EDR ID Number  
EPA ID Number

**SPACE LOK INC (Continued)**

**1000818195**

Owner/Operator Fax: Not reported  
Owner/Operator Email: Not reported

Historic Generators:

Receive Date: 19921014  
Handler Name: SPACE LOK INC  
Federal Waste Generator Description: Small Quantity Generator  
State District Owner: Not reported  
Large Quantity Handler of Universal Waste: No  
Recognized Trader Importer: No  
Recognized Trader Exporter: No  
Spent Lead Acid Battery Importer: No  
Spent Lead Acid Battery Exporter: No  
Current Record: Yes  
Non Storage Recycler Activity: Not reported  
Electronic Manifest Broker: Not reported

List of NAICS Codes and Descriptions:

NAICS Code: 336413  
NAICS Description: OTHER AIRCRAFT PARTS AND AUXILIARY EQUIPMENT MANUFACTURING

Facility Has Received Notices of Violations:

Violations: No Violations Found

Evaluation Action Summary:

Evaluations: No Evaluations Found

FINDS:

Registry ID: 110002843308

[Click Here for FRS Facility Detail Report:](#)

Environmental Interest/Information System:

The Resource Conservation and Recovery Act Information System (RCRAInfo) is EPA's comprehensive information system in support of the Resource Conservation and Recovery Act (RCRA) of 1976 and the Hazardous and Solid Waste Amendments (HSWA) of 1984. It tracks many types of information about generators, transporters, treaters, storers, and disposers of hazardous waste.

The California Environmental Protection Agency (CalEPA) has recently implemented a new data warehouse system (nSite). This data warehouse combines and merges facility and site information from five different systems managed within CalEPA. The five systems are: California Environmental Reporting System (CERS), EnviroStor, GeoTracker, California Integrated Water Quality System (CIWQS), and Toxic Release Inventory (TRI).

[Click this hyperlink](#) while viewing on your computer to access additional FINDS: detail in the EDR Site Report.

ECHO:

Envid: 1000818195  
Registry ID: 110002843308  
DFR URL: <http://echo.epa.gov/detailed-facility-report?fid=110002843308>  
Name: SPACE LOK INC

Map ID  
Direction  
Distance  
Elevation

MAP FINDINGS

Site

Database(s)

EDR ID Number  
EPA ID Number

**SPACE LOK INC (Continued)**

**1000818195**

Address: 2526 N ONTARIO ST  
City,State,Zip: BURBANK, CA 91504

ENF:

Name: CAPITOL HARDWARE  
Address: 2526 ONTARIO  
City,State,Zip: BURBANK, CA 91504  
Region: 4  
Facility Id: 213147  
Agency Name: Capitol Hardware  
Place Type: Facility  
Place Subtype: Not reported  
Facility Type: All other facilities  
Agency Type: Privately-Owned Business  
# Of Agencies: 1  
Place Latitude: 34.198148  
Place Longitude: -118.344451  
SIC Code 1: Not reported  
SIC Desc 1: Not reported  
SIC Code 2: Not reported  
SIC Desc 2: Not reported  
SIC Code 3: Not reported  
SIC Desc 3: Not reported  
NAICS Code 1: Not reported  
NAICS Desc 1: Not reported  
NAICS Code 2: Not reported  
NAICS Desc 2: Not reported  
NAICS Code 3: Not reported  
NAICS Desc 3: Not reported  
# Of Places: 1  
Source Of Facility: Reg Meas  
Design Flow: Not reported  
Threat To Water Quality: Not reported  
Complexity: Not reported  
Pretreatment: Not reported  
Facility Waste Type: Not reported  
Facility Waste Type 2: Not reported  
Facility Waste Type 3: Not reported  
Facility Waste Type 4: Not reported  
Program: WIP  
Program Category1: MONITORING  
Program Category2: MONITORING  
# Of Programs: 1  
WDID: 4WIP1040997  
Reg Measure Id: 157250  
Reg Measure Type: Unregulated  
Region: 4  
Order #: Not reported  
Npdes# CA#: Not reported  
Major-Minor: Not reported  
Npdes Type: Not reported  
Reclamation: Not reported  
Dredge Fill Fee: Not reported  
301H: Not reported  
Application Fee Amt Received: Not reported  
Status: Historical  
Status Date: 06/17/2005

Map ID  
Direction  
Distance  
Elevation

MAP FINDINGS

Site

Database(s)

EDR ID Number  
EPA ID Number

**SPACE LOK INC (Continued)**

**1000818195**

Effective Date: Not reported  
Expiration/Review Date: Not reported  
Termination Date: Not reported  
WDR Review - Amend: Not reported  
WDR Review - Revise/Renew: Not reported  
WDR Review - Rescind: Not reported  
WDR Review - No Action Required: Not reported  
WDR Review - Pending: Not reported  
WDR Review - Planned: Not reported  
Status Enrollee: N  
Individual/General: Not reported  
Fee Code: Not reported  
Direction/Voice: Passive  
Enforcement Id(EID): 235151  
Region: 4  
Order / Resolution Number: UNKNOWN  
Enforcement Action Type: Notice of Violation  
Effective Date: 03/08/2001  
Adoption/Issuance Date: Not reported  
Achieve Date: Not reported  
Termination Date: 03/08/2001  
ACL Issuance Date: Not reported  
EPL Issuance Date: Not reported  
Status: Historical  
Title: Enforcement - 4WIP1040997  
Description: Notice of Violation sent 3/8/01 for overdue chemical use questionnaire.  
Program: WIP  
Latest Milestone Completion Date: Not reported  
# Of Programs1: 1  
Total Assessment Amount: 0  
Initial Assessed Amount: 0  
Liability \$ Amount: 0  
Project \$ Amount: 0  
Liability \$ Paid: 0  
Project \$ Completed: 0  
Total \$ Paid/Completed Amount: 0  
  
Name: CAPITOL HARDWARE  
Address: 2526 ONTARIO  
City,State,Zip: BURBANK, CA 91504  
Region: 4  
Facility Id: 213147  
Agency Name: Capitol Hardware  
Place Type: Facility  
Place Subtype: Not reported  
Facility Type: All other facilities  
Agency Type: Privately-Owned Business  
# Of Agencies: 1  
Place Latitude: 34.198148  
Place Longitude: -118.344451  
SIC Code 1: Not reported  
SIC Desc 1: Not reported  
SIC Code 2: Not reported  
SIC Desc 2: Not reported  
SIC Code 3: Not reported  
SIC Desc 3: Not reported

Map ID  
Direction  
Distance  
Elevation

MAP FINDINGS

Site

Database(s)

EDR ID Number  
EPA ID Number

**SPACE LOK INC (Continued)**

**1000818195**

NAICS Code 1:	Not reported
NAICS Desc 1:	Not reported
NAICS Code 2:	Not reported
NAICS Desc 2:	Not reported
NAICS Code 3:	Not reported
NAICS Desc 3:	Not reported
# Of Places:	1
Source Of Facility:	Reg Meas
Design Flow:	Not reported
Threat To Water Quality:	Not reported
Complexity:	Not reported
Pretreatment:	Not reported
Facility Waste Type:	Not reported
Facility Waste Type 2:	Not reported
Facility Waste Type 3:	Not reported
Facility Waste Type 4:	Not reported
Program:	WIP
Program Category1:	MONITORING
Program Category2:	MONITORING
# Of Programs:	1
WDID:	4WIP1040997
Reg Measure Id:	157250
Reg Measure Type:	Unregulated
Region:	4
Order #:	Not reported
Npdes# CA#:	Not reported
Major-Minor:	Not reported
Npdes Type:	Not reported
Reclamation:	Not reported
Dredge Fill Fee:	Not reported
301H:	Not reported
Application Fee Amt Received:	Not reported
Status:	Historical
Status Date:	06/17/2005
Effective Date:	Not reported
Expiration/Review Date:	Not reported
Termination Date:	Not reported
WDR Review - Amend:	Not reported
WDR Review - Revise/Renew:	Not reported
WDR Review - Rescind:	Not reported
WDR Review - No Action Required:	Not reported
WDR Review - Pending:	Not reported
WDR Review - Planned:	Not reported
Status Enrollee:	N
Individual/General:	Not reported
Fee Code:	Not reported
Direction/Voice:	Passive
Enforcement Id(EID):	221032
Region:	4
Order / Resolution Number:	13267 Letter
Enforcement Action Type:	13267 Letter
Effective Date:	11/09/2000
Adoption/Issuance Date:	Not reported
Achieve Date:	Not reported
Termination Date:	11/09/2000
ACL Issuance Date:	Not reported
EPL Issuance Date:	Not reported

Map ID  
Direction  
Distance  
Elevation

MAP FINDINGS

Site

Database(s)

EDR ID Number  
EPA ID Number

**SPACE LOK INC (Continued)**

**1000818195**

Status: Historical  
Title: Enforcement - 4WIP1040997  
Description: Not reported  
Program: WIP  
Latest Milestone Completion Date: Not reported  
# Of Programs1: 1  
Total Assessment Amount: 0  
Initial Assessed Amount: 0  
Liability \$ Amount: 0  
Project \$ Amount: 0  
Liability \$ Paid: 0  
Project \$ Completed: 0  
Total \$ Paid/Completed Amount: 0

**LOS ANGELES CO. HMS:**

Name: CAPITOL HARDWARE  
Address: 2526 N ONTARIO ST  
City,State,Zip: BURBANK, CA 91505  
Region: LA  
Permit Category: Not reported  
Facility Id: 025965-035451  
Facility Type: Not reported  
Facility Status: OPEN  
Area: 3E  
Permit Number: Not reported  
Permit Status: Not reported

**HWTS:**

Name: SPACE LOK INC  
Address: 2526 N ONTARIO ST  
Address 2: Not reported  
City,State,Zip: BURBANK, CA 91504  
EPA ID: CAD983580770  
Inactive Date: 06/30/1998  
Create Date: 10/14/1992  
Last Act Date: Not reported  
Mailing Name: Not reported  
Mailing Address: 2526 N ONTARIO ST  
Mailing Address 2: Not reported  
Mailing City,State,Zip: BURBANK, CA 915042512  
Owner Name: SPACE LOK CORP  
Owner Address: 2526 N ONTARIO ST  
Owner Address 2: Not reported  
Owner City,State,Zip: BURBANK, CA 915042512  
Owner Phone: Not reported  
Owner Fax: Not reported  
Contact Name: JEFFREY W WADE  
Contact Address: INACTIVE PER VQ98 - BMI  
Contact Address 2: Not reported  
City,State,Zip: 999990000  
Contact Phone: Not reported  
Contact Fax: Not reported  
Facility Status: Inactive  
Facility Type: PERMANENT  
Category: FEDERAL  
Latitude: 34.197149



Map ID  
Direction  
Distance  
Elevation

MAP FINDINGS

Site

Database(s)

EDR ID Number  
EPA ID Number

**SPACE LOK INC (Continued)**

**1000818195**

Longitude: -118.344486

HAZNET:

Name: SPACE LOK INC  
Address: 2526 N ONTARIO ST  
Address 2: Not reported  
City,State,Zip: BURBANK, CA 915040000  
Contact: JEFFREY W WADE  
Telephone: --  
Mailing Name: Not reported  
Mailing Address: 2526 N ONTARIO ST

Year: 1998  
Gepaid: CAD983580770  
TSD EPA ID: CAD050806850  
CA Waste Code: 181 - Other inorganic solid waste  
Disposal Method: H01 - Transfer Station  
Tons: 0.125

Year: 1998  
Gepaid: CAD983580770  
TSD EPA ID: CAD050806850  
CA Waste Code: 123 - Unspecified alkaline solution  
Disposal Method: H01 - Transfer Station  
Tons: 0.1668

Year: 1997  
Gepaid: CAD983580770  
TSD EPA ID: CAD981696420  
CA Waste Code: 221 - Waste oil and mixed oil  
Disposal Method: H01 - Transfer Station  
Tons: 3.496

Year: 1996  
Gepaid: CAD983580770  
TSD EPA ID: CAD000088252  
CA Waste Code: 132 - Aqueous solution with metals (< restricted levels and (Alkaline solution (pH >= 12.5) with metals))  
Disposal Method: H01 - Transfer Station  
Tons: 0.2293

Year: 1996  
Gepaid: CAD983580770  
TSD EPA ID: CAD059494310  
CA Waste Code: 352 - Other organic solids  
Disposal Method: D99 - Disposal, Other  
Tons: 2.6

Year: 1996  
Gepaid: CAD983580770  
TSD EPA ID: CAD059494310  
CA Waste Code: 132 - Aqueous solution with metals (< restricted levels and (Alkaline solution (pH >= 12.5) with metals))  
Disposal Method: D99 - Disposal, Other  
Tons: 0.0417

Year: 1995

Map ID  
Direction  
Distance  
Elevation

MAP FINDINGS

Site

Database(s)

EDR ID Number  
EPA ID Number

**SPACE LOK INC (Continued)**

**1000818195**

Gepaid:	CAD983580770
TSD EPA ID:	CAD059494310
CA Waste Code:	352 - Other organic solids
Disposal Method:	D99 - Disposal, Other
Tons:	3.5
Year:	1994
Gepaid:	CAD983580770
TSD EPA ID:	CAD059494310
CA Waste Code:	223 - Unspecified oil-containing waste
Disposal Method:	D99 - Disposal, Other
Tons:	1.4
Year:	1994
Gepaid:	CAD983580770
TSD EPA ID:	CAD059494310
CA Waste Code:	352 - Other organic solids
Disposal Method:	D99 - Disposal, Other
Tons:	0.8
Year:	1993
Gepaid:	CAD983580770
TSD EPA ID:	CAD059494310
CA Waste Code:	352 - Other organic solids
Disposal Method:	-
Tons:	0.375

[Click this hyperlink](#) while viewing on your computer to access 5 additional CA HAZNET: record(s) in the EDR Site Report.

Additional Info:

Year:	1998
Gen EPA ID:	CAD983580770
Shipment Date:	19980403
Creation Date:	7/15/1998 0:00:00
Receipt Date:	19980408
Manifest ID:	96643288
Trans EPA ID:	CAD000083121
Trans Name:	Not reported
Trans 2 EPA ID:	Not reported
Trans 2 Name:	Not reported
TSD EPA ID:	CAD050806850
Trans Name:	Not reported
TSD EPA ID:	CAD050806850
TSD EPA Alt Name:	Not reported
Waste Code Description:	123 - Unspecified alkaline solution
RCRA Code:	D002
Meth Code:	H01 - Transfer Station
Quantity Tons:	0.1668
Waste Quantity:	40
Quantity Unit:	G
Additional Code 1:	Not reported
Additional Code 2:	Not reported
Additional Code 3:	Not reported
Additional Code 4:	Not reported

Map ID  
Direction  
Distance  
Elevation

MAP FINDINGS

Site

Database(s)

EDR ID Number  
EPA ID Number

**SPACE LOK INC (Continued)**

**1000818195**

Additional Code 5:	Not reported
Shipment Date:	19980403
Creation Date:	7/15/1998 0:00:00
Receipt Date:	19980408
Manifest ID:	96643288
Trans EPA ID:	CAD000083121
Trans Name:	Not reported
Trans 2 EPA ID:	Not reported
Trans 2 Name:	Not reported
TSDf EPA ID:	CAD050806850
Trans Name:	Not reported
TSDf Alt EPA ID:	CAD050806850
TSDf Alt Name:	Not reported
Waste Code Description:	181 - Other inorganic solid waste Organics
RCRA Code:	Not reported
Meth Code:	H01 - Transfer Station
Quantity Tons:	0.125
Waste Quantity:	250
Quantity Unit:	P
Additional Code 1:	Not reported
Additional Code 2:	Not reported
Additional Code 3:	Not reported
Additional Code 4:	Not reported
Additional Code 5:	Not reported
Additional Info:	
Year:	1997
Gen EPA ID:	CAD983580770
Shipment Date:	19970114
Creation Date:	5/30/1997 0:00:00
Receipt Date:	19970114
Manifest ID:	96383473
Trans EPA ID:	CAL000027724
Trans Name:	Not reported
Trans 2 EPA ID:	Not reported
Trans 2 Name:	Not reported
TSDf EPA ID:	CAD981696420
Trans Name:	Not reported
TSDf Alt EPA ID:	Not reported
TSDf Alt Name:	Not reported
Waste Code Description:	221 - Waste oil and mixed oil
RCRA Code:	Not reported
Meth Code:	H01 - Transfer Station
Quantity Tons:	0.456
Waste Quantity:	120
Quantity Unit:	G
Additional Code 1:	Not reported
Additional Code 2:	Not reported
Additional Code 3:	Not reported
Additional Code 4:	Not reported
Additional Code 5:	Not reported
Shipment Date:	19970113
Creation Date:	5/30/1997 0:00:00
Receipt Date:	19970113

Map ID  
Direction  
Distance  
Elevation

MAP FINDINGS

Site

Database(s)

EDR ID Number  
EPA ID Number

**SPACE LOK INC (Continued)**

**1000818195**

Manifest ID: 96383475  
Trans EPA ID: CAL000027724  
Trans Name: Not reported  
Trans 2 EPA ID: Not reported  
Trans 2 Name: Not reported  
TSDf EPA ID: CAD981696420  
Trans Name: Not reported  
TSDf Alt EPA ID: Not reported  
TSDf Alt Name: Not reported  
Waste Code Description: 221 - Waste oil and mixed oil  
RCRA Code: Not reported  
Meth Code: H01 - Transfer Station  
Quantity Tons: 3.04  
Waste Quantity: 800  
Quantity Unit: G  
Additional Code 1: Not reported  
Additional Code 2: Not reported  
Additional Code 3: Not reported  
Additional Code 4: Not reported  
Additional Code 5: Not reported

Additional Info:

Year: 1996  
Gen EPA ID: CAD983580770

Shipment Date: 19960816  
Creation Date: 5/30/1997 0:00:00  
Receipt Date: 19960816  
Manifest ID: 95272580  
Trans EPA ID: CAD980814347  
Trans Name: Not reported  
Trans 2 EPA ID: Not reported  
Trans 2 Name: Not reported  
TSDf EPA ID: CAD000088252  
Trans Name: Not reported  
TSDf Alt EPA ID: Not reported  
TSDf Alt Name: Not reported  
Waste Code Description: 132 - Aqueous solution w/metals (< restricted levels and see waste code 121 for a list of metals  
RCRA Code: D007  
Meth Code: H01 - Transfer Station  
Quantity Tons: 0.2293  
Waste Quantity: 55  
Quantity Unit: G  
Additional Code 1: Not reported  
Additional Code 2: Not reported  
Additional Code 3: Not reported  
Additional Code 4: Not reported  
Additional Code 5: Not reported

Shipment Date: 19960724  
Creation Date: 5/20/1997 0:00:00  
Receipt Date: 19960725  
Manifest ID: 95383531  
Trans EPA ID: TXD988052494  
Trans Name: Not reported  
Trans 2 EPA ID: Not reported

Map ID  
Direction  
Distance  
Elevation

MAP FINDINGS

Site

Database(s)

EDR ID Number  
EPA ID Number

**SPACE LOK INC (Continued)**

**1000818195**

Trans 2 Name:	Not reported
TSDF EPA ID:	CAD059494310
Trans Name:	Not reported
TSDF Alt EPA ID:	Not reported
TSDF Alt Name:	Not reported
Waste Code Description:	352 - Other organic solids
RCRA Code:	Not reported
Meth Code:	D99 - Disposal, Other
Quantity Tons:	1.4
Waste Quantity:	2800
Quantity Unit:	P
Additional Code 1:	Not reported
Additional Code 2:	Not reported
Additional Code 3:	Not reported
Additional Code 4:	Not reported
Additional Code 5:	Not reported
Shipment Date:	19960724
Creation Date:	5/20/1997 0:00:00
Receipt Date:	19960725
Manifest ID:	95383531
Trans EPA ID:	TXD988052494
Trans Name:	Not reported
Trans 2 EPA ID:	Not reported
Trans 2 Name:	Not reported
TSDF EPA ID:	CAD059494310
Trans Name:	Not reported
TSDF Alt EPA ID:	Not reported
TSDF Alt Name:	Not reported
Waste Code Description:	132 - Aqueous solution w/metals (< restricted levels and see waste code 121 for a list of metals
RCRA Code:	D002
Meth Code:	D99 - Disposal, Other
Quantity Tons:	0.0417
Waste Quantity:	10
Quantity Unit:	G
Additional Code 1:	Not reported
Additional Code 2:	Not reported
Additional Code 3:	Not reported
Additional Code 4:	Not reported
Additional Code 5:	Not reported
Shipment Date:	19960724
Creation Date:	5/20/1997 0:00:00
Receipt Date:	19960725
Manifest ID:	95383531
Trans EPA ID:	TXD988052494
Trans Name:	Not reported
Trans 2 EPA ID:	Not reported
Trans 2 Name:	Not reported
TSDF EPA ID:	CAD059494310
Trans Name:	Not reported
TSDF Alt EPA ID:	Not reported
TSDF Alt Name:	Not reported
Waste Code Description:	352 - Other organic solids
RCRA Code:	Not reported
Meth Code:	D99 - Disposal, Other

Map ID  
Direction  
Distance  
Elevation

MAP FINDINGS

Site

Database(s)

EDR ID Number  
EPA ID Number

**SPACE LOK INC (Continued)**

**1000818195**

Quantity Tons: 1.2  
Waste Quantity: 2400  
Quantity Unit: P  
Additional Code 1: Not reported  
Additional Code 2: Not reported  
Additional Code 3: Not reported  
Additional Code 4: Not reported  
Additional Code 5: Not reported

Additional Info:

Year: 1995  
Gen EPA ID: CAD983580770

Shipment Date: 19951115  
Creation Date: 7/26/1996 0:00:00  
Receipt Date: 19951117  
Manifest ID: 95384423  
Trans EPA ID: TXD988052494  
Trans Name: Not reported  
Trans 2 EPA ID: Not reported  
Trans 2 Name: Not reported  
TSDf EPA ID: CAD059494310  
Trans Name: Not reported  
TSDf Alt EPA ID: Not reported  
TSDf Alt Name: Not reported  
Waste Code Description: 352 - Other organic solids  
RCRA Code: Not reported  
Meth Code: D99 - Disposal, Other  
Quantity Tons: 1.25  
Waste Quantity: 2500  
Quantity Unit: P  
Additional Code 1: Not reported  
Additional Code 2: Not reported  
Additional Code 3: Not reported  
Additional Code 4: Not reported  
Additional Code 5: Not reported

Shipment Date: 19951115  
Creation Date: 7/26/1996 0:00:00  
Receipt Date: 19951117  
Manifest ID: 95384423  
Trans EPA ID: TXD988052494  
Trans Name: Not reported  
Trans 2 EPA ID: Not reported  
Trans 2 Name: Not reported  
TSDf EPA ID: CAD059494310  
Trans Name: Not reported  
TSDf Alt EPA ID: Not reported  
TSDf Alt Name: Not reported  
Waste Code Description: 352 - Other organic solids  
RCRA Code: Not reported  
Meth Code: D99 - Disposal, Other  
Quantity Tons: 2.25  
Waste Quantity: 4500  
Quantity Unit: P  
Additional Code 1: Not reported  
Additional Code 2: Not reported

Map ID  
Direction  
Distance  
Elevation

MAP FINDINGS

Site

Database(s)

EDR ID Number  
EPA ID Number

**SPACE LOK INC (Continued)**

**1000818195**

Additional Code 3: Not reported  
Additional Code 4: Not reported  
Additional Code 5: Not reported

Additional Info:

Year: 1994  
Gen EPA ID: CAD983580770

Shipment Date: 19940928  
Creation Date: 3/26/1996 0:00:00  
Receipt Date: 19940930  
Manifest ID: 93489387  
Trans EPA ID: TXD988052494  
Trans Name: Not reported  
Trans 2 EPA ID: Not reported  
Trans 2 Name: Not reported  
TSDf EPA ID: CAD059494310  
Trans Name: Not reported  
TSDf Alt EPA ID: CAD059494310  
TSDf Alt Name: Not reported  
Waste Code Description: 352 - Other organic solids  
RCRA Code: Not reported  
Meth Code: D99 - Disposal, Other  
Quantity Tons: 0.8  
Waste Quantity: 1600  
Quantity Unit: P  
Additional Code 1: Not reported  
Additional Code 2: Not reported  
Additional Code 3: Not reported  
Additional Code 4: Not reported  
Additional Code 5: Not reported

Shipment Date: 19940928  
Creation Date: 3/26/1996 0:00:00  
Receipt Date: 19940930  
Manifest ID: 93489387  
Trans EPA ID: TXD988052494  
Trans Name: Not reported  
Trans 2 EPA ID: Not reported  
Trans 2 Name: Not reported  
TSDf EPA ID: CAD059494310  
Trans Name: Not reported  
TSDf Alt EPA ID: CAD059494310  
TSDf Alt Name: Not reported  
Waste Code Description: 223 - Unspecified oil-containing waste  
RCRA Code: Not reported  
Meth Code: D99 - Disposal, Other  
Quantity Tons: 1.4  
Waste Quantity: 2800  
Quantity Unit: P  
Additional Code 1: Not reported  
Additional Code 2: Not reported  
Additional Code 3: Not reported  
Additional Code 4: Not reported  
Additional Code 5: Not reported

Map ID  
Direction  
Distance  
Elevation

MAP FINDINGS

Site

Database(s)

EDR ID Number  
EPA ID Number

SPACE LOK INC (Continued)

1000818195

Additional Info:

Year:	1993
Gen EPA ID:	CAD983580770
Shipment Date:	19931019
Creation Date:	9/13/1995 0:00:00
Receipt Date:	19931019
Manifest ID:	93044725
Trans EPA ID:	CAD028277036
Trans Name:	Not reported
Trans 2 EPA ID:	Not reported
Trans 2 Name:	Not reported
TSDf EPA ID:	CAT080013352
Trans Name:	Not reported
TSDf Alt EPA ID:	Not reported
TSDf Alt Name:	Not reported
Waste Code Description:	135 - Unspecified aqueous solution
RCRA Code:	Not reported
Meth Code:	R01 - Recycler
Quantity Tons:	2.31
Waste Quantity:	550
Quantity Unit:	G
Additional Code 1:	Not reported
Additional Code 2:	Not reported
Additional Code 3:	Not reported
Additional Code 4:	Not reported
Additional Code 5:	Not reported
Shipment Date:	19930930
Creation Date:	9/12/1995 0:00:00
Receipt Date:	Not reported
Manifest ID:	92433904
Trans EPA ID:	TXD988052494
Trans Name:	Not reported
Trans 2 EPA ID:	Not reported
Trans 2 Name:	Not reported
TSDf EPA ID:	CAD059494310
Trans Name:	Not reported
TSDf Alt EPA ID:	Not reported
TSDf Alt Name:	Not reported
Waste Code Description:	352 - Other organic solids
RCRA Code:	Not reported
Meth Code:	- Not reported
Quantity Tons:	0.375
Waste Quantity:	750
Quantity Unit:	P
Additional Code 1:	Not reported
Additional Code 2:	Not reported
Additional Code 3:	Not reported
Additional Code 4:	Not reported
Additional Code 5:	Not reported
Shipment Date:	19930930
Creation Date:	9/12/1995 0:00:00
Receipt Date:	Not reported
Manifest ID:	92433904
Trans EPA ID:	TXD988052494



Map ID  
Direction  
Distance  
Elevation

MAP FINDINGS

Site

Database(s)

EDR ID Number  
EPA ID Number

**SPACE LOK INC (Continued)**

**1000818195**

Trans Name: Not reported  
Trans 2 EPA ID: Not reported  
Trans 2 Name: Not reported  
TSDf EPA ID: CAD059494310  
Trans Name: Not reported  
TSDf Alt EPA ID: Not reported  
TSDf Alt Name: Not reported  
Waste Code Description: 223 - Unspecified oil-containing waste  
RCRA Code: Not reported  
Meth Code: - Not reported  
Quantity Tons: 1.875  
Waste Quantity: 3750  
Quantity Unit: P  
Additional Code 1: Not reported  
Additional Code 2: Not reported  
Additional Code 3: Not reported  
Additional Code 4: Not reported  
Additional Code 5: Not reported

Shipment Date: 19930401  
Creation Date: 9/6/1995 0:00:00  
Receipt Date: 19930402  
Manifest ID: 91785508  
Trans EPA ID: TXD988052494  
Trans Name: Not reported  
Trans 2 EPA ID: Not reported  
Trans 2 Name: Not reported  
TSDf EPA ID: CAD059494310  
Trans Name: Not reported  
TSDf Alt EPA ID: Not reported  
TSDf Alt Name: Not reported  
Waste Code Description: 132 - Aqueous solution w/metals (< restricted levels and see waste code 121 for a list of metals  
RCRA Code: D002  
Meth Code: H01 - Transfer Station  
Quantity Tons: 1.6054  
Waste Quantity: 385  
Quantity Unit: G  
Additional Code 1: Not reported  
Additional Code 2: Not reported  
Additional Code 3: Not reported  
Additional Code 4: Not reported  
Additional Code 5: Not reported

Shipment Date: 19930401  
Creation Date: 9/6/1995 0:00:00  
Receipt Date: 19930402  
Manifest ID: 91785508  
Trans EPA ID: TXD988052494  
Trans Name: Not reported  
Trans 2 EPA ID: Not reported  
Trans 2 Name: Not reported  
TSDf EPA ID: CAD059494310  
Trans Name: Not reported  
TSDf Alt EPA ID: Not reported  
TSDf Alt Name: Not reported  
Waste Code Description: 352 - Other organic solids

Map ID  
 Direction  
 Distance  
 Elevation

MAP FINDINGS

Site

Database(s)

EDR ID Number  
 EPA ID Number

**SPACE LOK INC (Continued)**

**1000818195**

RCRA Code:	Not reported
Meth Code:	D99 - Disposal, Other
Quantity Tons:	0.6
Waste Quantity:	1200
Quantity Unit:	P
Additional Code 1:	Not reported
Additional Code 2:	Not reported
Additional Code 3:	Not reported
Additional Code 4:	Not reported
Additional Code 5:	Not reported
Shipment Date:	19930401
Creation Date:	9/6/1995 0:00:00
Receipt Date:	19930402
Manifest ID:	91785508
Trans EPA ID:	TXD988052494
Trans Name:	Not reported
Trans 2 EPA ID:	Not reported
Trans 2 Name:	Not reported
TSDf EPA ID:	CAD059494310
Trans Name:	Not reported
TSDf Alt EPA ID:	Not reported
TSDf Alt Name:	Not reported
Waste Code Description:	223 - Unspecified oil-containing waste
RCRA Code:	Not reported
Meth Code:	D99 - Disposal, Other
Quantity Tons:	1.6
Waste Quantity:	3200
Quantity Unit:	P
Additional Code 1:	Not reported
Additional Code 2:	Not reported
Additional Code 3:	Not reported
Additional Code 4:	Not reported
Additional Code 5:	Not reported

WIP:

Name:	CAPITOL HARDWARE
Address:	2526 N. Ontario St
City,State,Zip:	BURBANK, CA 91504
Region:	4
File Number:	104.0997
<b>File Status:</b>	<b>Backlog</b>
Staff:	UNIDENTIFIED
Facility Suite:	Not reported

R146  
 North  
 1/8-1/4  
 0.234 mi.  
 1233 ft.

**SPACE-LOK INC**  
**2526 NORTH ONTARIO STREET**  
**BURBANK, CA 91504**  
 Site 9 of 13 in cluster R

**CPS-SLIC** S113026331  
**HWTS** N/A  
**HAZNET**  
**CERS**

**Relative:**  
**Higher**  
**Actual:**  
**683 ft.**

<b>CPS-SLIC:</b>	
Name:	SPACE-LOK
Address:	2526 NORTH ONTARIO STREET
City,State,Zip:	BURBANK, CA 91504
Region:	STATE
<b>Facility Status:</b>	<b>Completed - Case Closed</b>

Map ID  
Direction  
Distance  
Elevation

MAP FINDINGS

Site

Database(s)

EDR ID Number  
EPA ID Number

**SPACE-LOK INC (Continued)**

**S113026331**

Status Date: 10/21/2015  
Global Id: SL603798624  
Lead Agency: LOS ANGELES RWQCB (REGION 4)  
Lead Agency Case Number: Not reported  
Latitude: 34.1982618342722  
Longitude: -118.34401845932  
Case Type: Cleanup Program Site  
Case Worker: GP  
Local Agency: Not reported  
RB Case Number: 104.0997  
File Location: Regional Board  
Potential Media Affected: Aquifer used for drinking water supply  
Potential Contaminants of Concern: Chromium, Chromium VI  
EPA Region: 9  
Coordinate Source: Google Map Move  
Cuf Case: NO  
Quantity Released Gallons: Not reported  
Begin Date: 03/27/1987  
Leak Reported Date: 01/02/1965  
How Discovered: Not reported  
How Discovered Description: Not reported  
Discharge Source: Not reported  
Discharge Cause: Not reported  
Stop Method: Not reported  
Stop Description: Not reported  
No Further Action Date: 10/21/2015  
CA Water Watershed Name: Los Angeles River - San Fernando - Bull Canyon (412.21)  
Dwr Groundwater Subbasin Name: San Fernando Valley (4-012)  
Disadvantaged Community: Not reported  
CA Enviroscreen 3 Score: 76-80%  
CA Enviroscreen 4 Score: 90-95%  
Military DOD Site: No  
Facility Project Subtype: Not reported  
RWQCB Region: LOS ANGELES RWQCB (REGION 4)  
Site History: Space-Lok, Inc. occupied the site (Site) from approximately 1962 to 1996, producing primarily aircraft fasteners. Aqueous finishing was only conducted in the building located in the southeastern portion of the Site. Solid sodium-dichromate was documented to have been stored inside the building. Subsurface soil investigations for heavy metals were conducted in June 2013 and July 2014. All CrVI detections were below the commercial/industrial RSL of 6.3 mg/kg. Concentrations of CrVI slightly exceeding the residential RSL of 0.3 mg/kg (0.45 mg/kg and 0.72 mg/kg) are shallow and limited in extent (one boring).

[Click here to access the California GeoTracker records for this facility:](#)

**HWTS:**

Name: SPACE-LOK INC  
Address: 2526 NORTH ONTARIO STREET  
Address 2: Not reported  
City,State,Zip: BURBANK, CA 91504  
EPA ID: CAL000013800  
Inactive Date: 06/30/1998  
Create Date: 11/14/1989  
Last Act Date: Not reported  
Mailing Name: Not reported  
Mailing Address: 2526 N ONTARIO ST

Map ID  
Direction  
Distance  
Elevation

MAP FINDINGS

Site

Database(s)

EDR ID Number  
EPA ID Number

**SPACE-LOK INC (Continued)**

**S113026331**

Mailing Address 2: Not reported  
Mailing City,State,Zip: BURBANK, CA 915042512  
Owner Name: SPACE LOK CORPORATION  
Owner Address: Not reported  
Owner Address 2: Not reported  
Owner City,State,Zip: Not reported  
Owner Phone: Not reported  
Owner Fax: Not reported  
Contact Name: Not reported  
Contact Address: INACT PER 98 VQ FINAL NOTICE - HN  
Contact Address 2: Not reported  
City,State,Zip: Not reported  
Contact Phone: Not reported  
Contact Fax: Not reported  
Facility Status: Inactive  
Facility Type: PERMANENT  
Category: STATE  
Latitude: 34.19732  
Longitude: -118.344476

**HAZNET:**

Name: SPACE-LOK INC  
Address: 2526 NORTH ONTARIO STREET  
Address 2: Not reported  
City,State,Zip: BURBANK, CA 915040000  
Contact: --  
Telephone: --  
Mailing Name: Not reported  
Mailing Address: 2526 N ONTARIO ST

Year: 1999  
Gepaid: CAL000013800  
TSD EPA ID: CAT080013352  
CA Waste Code: 133 - Aqueous solution with total organic residues 10 percent or more  
Disposal Method: R01 - Recycler  
Tons: 0.9174

Year: 1998  
Gepaid: CAL000013800  
TSD EPA ID: CAT080013352  
CA Waste Code: 133 - Aqueous solution with total organic residues 10 percent or more  
Disposal Method: R01 - Recycler  
Tons: 0.2085

Year: 1998  
Gepaid: CAL000013800  
TSD EPA ID: CAD008302903  
CA Waste Code: 221 - Waste oil and mixed oil  
Disposal Method: R01 - Recycler  
Tons: 3.42

Year: 1991  
Gepaid: CAL000013800  
TSD EPA ID: NVT330010  
CA Waste Code: 352 - Other organic solids  
Disposal Method: -  
Tons: 2.5958

Map ID  
Direction  
Distance  
Elevation

MAP FINDINGS

Site

Database(s)

EDR ID Number  
EPA ID Number

SPACE-LOK INC (Continued)

S113026331

Year: 1989  
Gepaid: CAL000013800  
TSD EPA ID: CAD020748125  
CA Waste Code: 513 - Empty containers less than 30 gallons  
Disposal Method: D80 - Disposal, Land Fill  
Tons: 2.5284

Year: 1989  
Gepaid: CAL000013800  
TSD EPA ID: CAD980883177  
CA Waste Code: 221 - Waste oil and mixed oil  
Disposal Method: D99 - Disposal, Other  
Tons: 8.34

Additional Info:

Year: 1999  
Gen EPA ID: CAL000013800

Shipment Date: 19990227  
Creation Date: 5/4/1999 0:00:00  
Receipt Date: 19990301  
Manifest ID: 98854761  
Trans EPA ID: CAD028277036  
Trans Name: Not reported  
Trans 2 EPA ID: Not reported  
Trans 2 Name: Not reported  
TSD EPA ID: CAT080013352  
Trans Name: Not reported  
TSD EPA Alt EPA ID: CAT080013352  
TSD EPA Alt Name: Not reported  
Waste Code Description: 133 - Aqueous solution with 10% or more total organic residues  
RCRA Code: Not reported  
Meth Code: R01 - Recycler  
Quantity Tons: 0.9174  
Waste Quantity: 220  
Quantity Unit: G  
Additional Code 1: Not reported  
Additional Code 2: Not reported  
Additional Code 3: Not reported  
Additional Code 4: Not reported  
Additional Code 5: Not reported

Additional Info:

Year: 1998  
Gen EPA ID: CAL000013800  
  
Shipment Date: 19980202  
Creation Date: 4/16/1998 0:00:00  
Receipt Date: 19980202  
Manifest ID: 96671172  
Trans EPA ID: NJD080631369  
Trans Name: Not reported  
Trans 2 EPA ID: Not reported  
Trans 2 Name: Not reported  
TSD EPA ID: CAD008302903

Map ID  
Direction  
Distance  
Elevation

MAP FINDINGS

Site

Database(s)

EDR ID Number  
EPA ID Number

SPACE-LOK INC (Continued)

S113026331

Trans Name: Not reported  
TSDF Alt EPA ID: CAD008302903  
TSDF Alt Name: Not reported  
Waste Code Description: 221 - Waste oil and mixed oil  
RCRA Code: Not reported  
Meth Code: R01 - Recycler  
Quantity Tons: 3.42  
Waste Quantity: 900  
Quantity Unit: G  
Additional Code 1: Not reported  
Additional Code 2: Not reported  
Additional Code 3: Not reported  
Additional Code 4: Not reported  
Additional Code 5: Not reported  
  
Shipment Date: 19980113  
Creation Date: 3/31/1998 0:00:00  
Receipt Date: 19980113  
Manifest ID: 96840681  
Trans EPA ID: CAD028277036  
Trans Name: Not reported  
Trans 2 EPA ID: Not reported  
Trans 2 Name: Not reported  
TSDF EPA ID: CAT080013352  
Trans Name: Not reported  
TSDF Alt EPA ID: CAT080013352  
TSDF Alt Name: Not reported  
Waste Code Description: 133 - Aqueous solution with 10% or more total organic residues  
RCRA Code: Not reported  
Meth Code: R01 - Recycler  
Quantity Tons: 0.2085  
Waste Quantity: 50  
Quantity Unit: G  
Additional Code 1: Not reported  
Additional Code 2: Not reported  
Additional Code 3: Not reported  
Additional Code 4: Not reported  
Additional Code 5: Not reported

CERS:

Name: SPACE-LOK  
Address: 2526 NORTH ONTARIO STREET  
City,State,Zip: BURBANK, CA 91504  
Site ID: 763763  
CERS ID: SL603798624  
CERS Description: Cleanup Program Site

Affiliation:

Affiliation Type Desc: Regional Board Caseworker  
Entity Name: GLORIA PAK - LOS ANGELES RWQCB (REGION 4)  
Entity Title: Not reported  
Affiliation Address: 320 West 4th Street, Suite 200  
Affiliation City: LOS ANGELES  
Affiliation State: CA  
Affiliation Country: Not reported  
Affiliation Zip: Not reported  
Affiliation Phone: 2135766731,

Map ID  
Direction  
Distance  
Elevation

MAP FINDINGS

Site

Database(s) EDR ID Number  
EPA ID Number

**Q147** RYAN HERCO PRODUCTS CORP.  
**NE** 2449 N. NAOMI ST.  
**1/8-1/4** BURBANK, CA 91504  
**0.234 mi.**  
**1236 ft.** Site 8 of 8 in cluster Q

**CPS-SLIC** S106764646  
**WIP** N/A

**Relative:**  
**Higher**

**Actual:**  
**669 ft.**

**CPS-SLIC:**  
Name: RYAN HERCO PRODUCTS CORP.  
Address: 2449 N. NAOMI ST.  
City,State,Zip: BURBANK, CA 91504  
Region: STATE  
**Facility Status: Completed - Case Closed**  
Status Date: 11/17/1987  
Global Id: T10000015327  
Lead Agency: LOS ANGELES RWQCB (REGION 4)  
Lead Agency Case Number: Not reported  
Latitude: 34.19718  
Longitude: -118.34067  
Case Type: Cleanup Program Site  
Case Worker: WIP  
Local Agency: Not reported  
RB Case Number: 104.1371  
File Location: Not reported  
Potential Media Affected: Not reported  
Potential Contaminants of Concern: Not reported  
EPA Region: 9  
Coordinate Source: Not reported  
Cuf Case: NO  
Quantity Released Gallons: Not reported  
Begin Date: 01/01/1985  
Leak Reported Date: Not reported  
How Discovered: Not reported  
How Discovered Description: Not reported  
Discharge Source: Not reported  
Discharge Cause: Not reported  
Stop Method: Not reported  
Stop Description: Not reported  
No Further Action Date: 11/17/1987  
CA Water Watershed Name: Los Angeles River - San Fernando - Bull Canyon (412.21)  
Dwr Groundwater Subbasin Name: San Fernando Valley (4-012)  
Disadvantaged Community: Disadvantaged Community  
CA Enviroscreen 3 Score: 91-95%  
CA Enviroscreen 4 Score: 90-95%  
Military DOD Site: No  
Facility Project Subtype: Not reported  
RWQCB Region: LOS ANGELES RWQCB (REGION 4)  
Site History: Not reported

[Click here to access the California GeoTracker records for this facility:](#)

**WIP:**

Name: RYAN HERCO PRODUCTS CORP.  
Address: 2449 N Naomi St  
City,State,Zip: BURBANK, CA 91504  
Region: 4  
File Number: 104.1371  
**File Status: Historical**  
Staff: DBACHARO  
Facility Suite: Not reported

Map ID  
 Direction  
 Distance  
 Elevation

MAP FINDINGS

Site

Database(s)

EDR ID Number  
 EPA ID Number

T148  
 NW  
 1/8-1/4  
 0.236 mi.  
 1248 ft.

**3318 BURTON AVE FACILITY**  
**3318 BURTON AVE**  
**BURBANK, CA 91504**

**CPS-SLIC** S113178362  
**HWTS** N/A  
**HAZNET**

**Site 4 of 10 in cluster T**

**Relative:**  
**Higher**

CPS-SLIC:

**Actual:**  
**685 ft.**

Name: TRANS BOX  
 Address: 3318 BURTON AVE.  
 City,State,Zip: BURBANK, CA 91504  
 Region: STATE  
**Facility Status: Completed - Case Closed**  
 Status Date: 12/10/1987  
 Global Id: T10000015225  
 Lead Agency: LOS ANGELES RWQCB (REGION 4)  
 Lead Agency Case Number: Not reported  
 Latitude: 34.1969  
 Longitude: -118.34738  
 Case Type: Cleanup Program Site  
 Case Worker: WIP  
 Local Agency: Not reported  
 RB Case Number: 104.1068  
 File Location: Not reported  
 Potential Media Affected: Not reported  
 Potential Contaminants of Concern: Not reported  
 EPA Region: 9  
 Coordinate Source: Not reported  
 Cuf Case: NO  
 Quantity Released Gallons: Not reported  
 Begin Date: 01/01/1985  
 Leak Reported Date: Not reported  
 How Discovered: Not reported  
 How Discovered Description: Not reported  
 Discharge Source: Not reported  
 Discharge Cause: Not reported  
 Stop Method: Not reported  
 Stop Description: Not reported  
 No Further Action Date: 12/10/1987  
 CA Water Watershed Name: Los Angeles River - San Fernando - Bull Canyon (412.21)  
 Dwr Groundwater Subbasin Name: San Fernando Valley (4-012)  
 Disadvantaged Community: Disadvantaged Community  
 CA Enviroscreen 3 Score: 91-95%  
 CA Enviroscreen 4 Score: 90-95%  
 Military DOD Site: No  
 Facility Project Subtype: Not reported  
 RWQCB Region: LOS ANGELES RWQCB (REGION 4)  
 Site History: Not reported

[Click here to access the California GeoTracker records for this facility:](#)

HWTS:

Name: 3318 BURTON AVE FACILITY  
 Address: 3318 BURTON AVE  
 Address 2: Not reported  
 City,State,Zip: BURBANK, CA 91504  
 EPA ID: CAR000181677  
 Inactive Date: 06/30/2010  
 Create Date: 03/27/2007  
 Last Act Date: Not reported



Map ID  
Direction  
Distance  
Elevation

MAP FINDINGS

Site

Database(s)

EDR ID Number  
EPA ID Number

**3318 BURTON AVE FACILITY (Continued)**

**S113178362**

Mailing Name: Not reported  
Mailing Address: 4000 WARNER BLVD B 44  
Mailing Address 2: Not reported  
Mailing City,State,Zip: BURBANK, CA 915220000  
Owner Name: 3318 BURTON AVE FACILITY  
Owner Address: 4000 WARNER BLVD B 44  
Owner Address 2: Not reported  
Owner City,State,Zip: BURBANK, CA 915220000  
Owner Phone: Not reported  
Owner Fax: Not reported  
Contact Name: BRENT W GALE  
Contact Address: 4000 WARNER BLVD B 44  
Contact Address 2: Not reported  
City,State,Zip: BURBANK, CA 915220000  
Contact Phone: Not reported  
Contact Fax: Not reported  
Facility Status: Inactive  
Facility Type: PERMANENT  
Category: FEDERAL  
Latitude: 34.19679  
Longitude: -118.34749

**HAZNET:**

Name: 3318 BURTON AVE FACILITY  
Address: 3318 BURTON AVE  
Address 2: Not reported  
City,State,Zip: BURBANK, CA 915040000  
Contact: BRENT W GALE  
Telephone: 8189543880  
Mailing Name: Not reported  
Mailing Address: 4000 WARNER BLVD B 44

Year: 2009  
Gepaid: CAR000181677  
TSD EPA ID: CAD008302903  
CA Waste Code: 272 - Polymeric resin waste  
Disposal Method: H061 - Fuel Blending Prior To Energy Recovery At Another Site  
Tons: 0.05

Year: 2009  
Gepaid: CAR000181677  
TSD EPA ID: CAD008302903  
CA Waste Code: 331 - Off-specification, aged or surplus organics  
Disposal Method: H061 - Fuel Blending Prior To Energy Recovery At Another Site  
Tons: 1.4

Year: 2009  
Gepaid: CAR000181677  
TSD EPA ID: CAD008302903  
CA Waste Code: 331 - Off-specification, aged or surplus organics  
Disposal Method: H141 - Storage, Bulking, And/Or Transfer Off Site--No Treatment/Reovery (H010-H129) Or (H131-H135)  
Tons: 0.09

Year: 2007  
Gepaid: CAR000181677  
TSD EPA ID: CAD099452708

Map ID  
Direction  
Distance  
Elevation

MAP FINDINGS

Site

Database(s)

EDR ID Number  
EPA ID Number

**3318 BURTON AVE FACILITY (Continued)**

**S113178362**

CA Waste Code: 221 - Waste oil and mixed oil  
Disposal Method: H039 - Other Recovery Of Reclamation For Reuse Including Acid  
Regeneration, Organics Recovery Ect  
Tons: 0.76  
Year: 2007  
Gepaid: CAR000181677  
TSD EPA ID: CAD028409019  
CA Waste Code: 133 - Aqueous solution with total organic residues 10 percent or more  
Disposal Method: H061 - Fuel Blending Prior To Energy Recovery At Another Site  
Tons: 0.02085  
Year: 2007  
Gepaid: CAR000181677  
TSD EPA ID: CAD028409019  
CA Waste Code: 352 - Other organic solids  
Disposal Method: H141 - Storage, Bulking, And/Or Transfer Off Site--No  
Treatment/Reovery (H010-H129) Or (H131-H135)  
Tons: 0.45

Additional Info:

Year: 2009  
Gen EPA ID: CAR000181677  
Shipment Date: 20090901  
Creation Date: 10/12/2009 18:30:19  
Receipt Date: 20090908  
Manifest ID: 000311973VES  
Trans EPA ID: NJD080631369  
Trans Name: VEOLIA ES TECHNICAL SOLUTIONS  
Trans 2 EPA ID: Not reported  
Trans 2 Name: Not reported  
TSD EPA ID: CAD008302903  
Trans Name: VEOLIA ES TECHNICAL SOLUTIONS LLC  
TSD EPA Alt EPA ID: Not reported  
TSD EPA Alt Name: Not reported  
Waste Code Description: 331 - Off-specification, aged, or surplus organics  
RCRA Code: D001  
Meth Code: H061 - Fuel Blending Prior To Energy Recovery At Another Site  
Quantity Tons: 1.4  
Waste Quantity: 2800  
Quantity Unit: P  
Additional Code 1: Not reported  
Additional Code 2: Not reported  
Additional Code 3: Not reported  
Additional Code 4: Not reported  
Additional Code 5: Not reported  
Shipment Date: 20090901  
Creation Date: Not reported  
Receipt Date: Not reported  
Manifest ID: 000311973VES  
Trans EPA ID: NJD080631369  
Trans Name: VEOLIA ES TECHNICAL SOLUTIONS  
Trans 2 EPA ID: Not reported  
Trans 2 Name: Not reported

Map ID  
Direction  
Distance  
Elevation

MAP FINDINGS

Site

Database(s)

EDR ID Number  
EPA ID Number

**3318 BURTON AVE FACILITY (Continued)**

**S113178362**

TSDF EPA ID: CAD008302903  
Trans Name: VEOLIA ES TECHNICAL SOLUTIONS LLC  
TSDF Alt EPA ID: Not reported  
TSDF Alt Name: Not reported  
Waste Code Description: 331 - Off-specification, aged, or surplus organics  
RCRA Code: Not reported  
Meth Code: H141 - Storage, Bulking, And/Or Transfer Off Site--No Treatment/Reovery (H010-H129) Or (H131-H135)  
  
Quantity Tons: 0.375  
Waste Quantity: 750  
Quantity Unit: P  
Additional Code 1: Not reported  
Additional Code 2: Not reported  
Additional Code 3: Not reported  
Additional Code 4: Not reported  
Additional Code 5: Not reported  
  
Shipment Date: 20090901  
Creation Date: 10/12/2009 18:30:19  
Receipt Date: 20090908  
Manifest ID: 000311973VES  
Trans EPA ID: NJD080631369  
Trans Name: VEOLIA ES TECHNICAL SOLUTIONS  
Trans 2 EPA ID: Not reported  
Trans 2 Name: Not reported  
TSDF EPA ID: CAD008302903  
Trans Name: VEOLIA ES TECHNICAL SOLUTIONS LLC  
TSDF Alt EPA ID: Not reported  
TSDF Alt Name: Not reported  
Waste Code Description: 331 - Off-specification, aged, or surplus organics  
RCRA Code: D002  
Meth Code: H141 - Storage, Bulking, And/Or Transfer Off Site--No Treatment/Reovery (H010-H129) Or (H131-H135)  
  
Quantity Tons: 0.015  
Waste Quantity: 30  
Quantity Unit: P  
Additional Code 1: D001  
Additional Code 2: Not reported  
Additional Code 3: Not reported  
Additional Code 4: Not reported  
Additional Code 5: Not reported  
  
Shipment Date: 20090901  
Creation Date: 10/12/2009 18:30:19  
Receipt Date: 20090908  
Manifest ID: 000311973VES  
Trans EPA ID: NJD080631369  
Trans Name: VEOLIA ES TECHNICAL SOLUTIONS  
Trans 2 EPA ID: Not reported  
Trans 2 Name: Not reported  
TSDF EPA ID: CAD008302903  
Trans Name: VEOLIA ES TECHNICAL SOLUTIONS LLC  
TSDF Alt EPA ID: Not reported  
TSDF Alt Name: Not reported  
Waste Code Description: 331 - Off-specification, aged, or surplus organics  
RCRA Code: D001  
Meth Code: H141 - Storage, Bulking, And/Or Transfer Off Site--No

Map ID  
Direction  
Distance  
Elevation

MAP FINDINGS

Site

Database(s)

EDR ID Number  
EPA ID Number

3318 BURTON AVE FACILITY (Continued)

S113178362

Quantity Tons:	Treatment/Reovery (H010-H129) Or (H131-H135) 0.075
Waste Quantity:	150
Quantity Unit:	P
Additional Code 1:	Not reported
Additional Code 2:	Not reported
Additional Code 3:	Not reported
Additional Code 4:	Not reported
Additional Code 5:	Not reported
Shipment Date:	20090901
Creation Date:	Not reported
Receipt Date:	Not reported
Manifest ID:	000311973VES
Trans EPA ID:	NJD080631369
Trans Name:	VEOLIA ES TECHNICAL SOLUTIONS
Trans 2 EPA ID:	Not reported
Trans 2 Name:	Not reported
TSDf EPA ID:	CAD008302903
Trans Name:	VEOLIA ES TECHNICAL SOLUTIONS LLC
TSDf Alt EPA ID:	Not reported
TSDf Alt Name:	Not reported
Waste Code Description:	141 - Off-specification, aged, or surplus inorganics
RCRA Code:	D002
Meth Code:	H141 - Storage, Bulking, And/Or Transfer Off Site--No Treatment/Reovery (H010-H129) Or (H131-H135)
Quantity Tons:	0.01
Waste Quantity:	20
Quantity Unit:	P
Additional Code 1:	D001
Additional Code 2:	Not reported
Additional Code 3:	Not reported
Additional Code 4:	Not reported
Additional Code 5:	Not reported
Shipment Date:	20090901
Creation Date:	Not reported
Receipt Date:	Not reported
Manifest ID:	000311973VES
Trans EPA ID:	NJD080631369
Trans Name:	VEOLIA ES TECHNICAL SOLUTIONS
Trans 2 EPA ID:	Not reported
Trans 2 Name:	Not reported
TSDf EPA ID:	CAD008302903
Trans Name:	VEOLIA ES TECHNICAL SOLUTIONS LLC
TSDf Alt EPA ID:	Not reported
TSDf Alt Name:	Not reported
Waste Code Description:	331 - Off-specification, aged, or surplus organics
RCRA Code:	U160
Meth Code:	H141 - Storage, Bulking, And/Or Transfer Off Site--No Treatment/Reovery (H010-H129) Or (H131-H135)
Quantity Tons:	0.0025
Waste Quantity:	5
Quantity Unit:	P
Additional Code 1:	D003
Additional Code 2:	D001
Additional Code 3:	Not reported

Map ID  
Direction  
Distance  
Elevation

MAP FINDINGS

Site

Database(s)

EDR ID Number  
EPA ID Number

**3318 BURTON AVE FACILITY (Continued)**

**S113178362**

Additional Code 4:	Not reported
Additional Code 5:	Not reported
Shipment Date:	20090901
Creation Date:	Not reported
Receipt Date:	Not reported
Manifest ID:	000311973VES
Trans EPA ID:	NJD080631369
Trans Name:	VEOLIA ES TECHNICAL SOLUTIONS
Trans 2 EPA ID:	Not reported
Trans 2 Name:	Not reported
TSDf EPA ID:	CAD008302903
Trans Name:	VEOLIA ES TECHNICAL SOLUTIONS LLC
TSDf Alt EPA ID:	Not reported
TSDf Alt Name:	Not reported
Waste Code Description:	331 - Off-specification, aged, or surplus organics
RCRA Code:	D003
Meth Code:	H141 - Storage, Bulking, And/Or Transfer Off Site--No Treatment/Reovery (H010-H129) Or (H131-H135)
Quantity Tons:	0.0035
Waste Quantity:	7
Quantity Unit:	P
Additional Code 1:	D001
Additional Code 2:	Not reported
Additional Code 3:	Not reported
Additional Code 4:	Not reported
Additional Code 5:	Not reported
Shipment Date:	20090901
Creation Date:	Not reported
Receipt Date:	Not reported
Manifest ID:	000311973VES
Trans EPA ID:	NJD080631369
Trans Name:	VEOLIA ES TECHNICAL SOLUTIONS
Trans 2 EPA ID:	Not reported
Trans 2 Name:	Not reported
TSDf EPA ID:	CAD008302903
Trans Name:	VEOLIA ES TECHNICAL SOLUTIONS LLC
TSDf Alt EPA ID:	Not reported
TSDf Alt Name:	Not reported
Waste Code Description:	331 - Off-specification, aged, or surplus organics
RCRA Code:	Not reported
Meth Code:	H141 - Storage, Bulking, And/Or Transfer Off Site--No Treatment/Reovery (H010-H129) Or (H131-H135)
Quantity Tons:	0.06
Waste Quantity:	120
Quantity Unit:	P
Additional Code 1:	Not reported
Additional Code 2:	Not reported
Additional Code 3:	Not reported
Additional Code 4:	Not reported
Additional Code 5:	Not reported
Shipment Date:	20090901
Creation Date:	Not reported
Receipt Date:	Not reported
Manifest ID:	000311973VES

Map ID  
Direction  
Distance  
Elevation

MAP FINDINGS

Site

Database(s)

EDR ID Number  
EPA ID Number

**3318 BURTON AVE FACILITY (Continued)**

**S113178362**

Trans EPA ID: NJD080631369  
Trans Name: VEOLIA ES TECHNICAL SOLUTIONS  
Trans 2 EPA ID: Not reported  
Trans 2 Name: Not reported  
TSDf EPA ID: CAD008302903  
Trans Name: VEOLIA ES TECHNICAL SOLUTIONS LLC  
TSDf Alt EPA ID: Not reported  
TSDf Alt Name: Not reported  
Waste Code Description: 123 - Unspecified alkaline solution  
RCRA Code: D002  
Meth Code: H141 - Storage, Bulking, And/Or Transfer Off Site--No Treatment/Reovery (H010-H129) Or (H131-H135)  
  
Quantity Tons: 0.02  
Waste Quantity: 40  
Quantity Unit: P  
Additional Code 1: Not reported  
Additional Code 2: Not reported  
Additional Code 3: Not reported  
Additional Code 4: Not reported  
Additional Code 5: Not reported  
  
Shipment Date: 20090901  
Creation Date: Not reported  
Receipt Date: Not reported  
Manifest ID: 000311973VES  
Trans EPA ID: NJD080631369  
Trans Name: VEOLIA ES TECHNICAL SOLUTIONS  
Trans 2 EPA ID: Not reported  
Trans 2 Name: Not reported  
TSDf EPA ID: CAD008302903  
Trans Name: VEOLIA ES TECHNICAL SOLUTIONS LLC  
TSDf Alt EPA ID: Not reported  
TSDf Alt Name: Not reported  
Waste Code Description: 791 - Liquids with pH < 2 792 Liquids with pH < 2 with metals  
RCRA Code: D002  
Meth Code: H141 - Storage, Bulking, And/Or Transfer Off Site--No Treatment/Reovery (H010-H129) Or (H131-H135)  
  
Quantity Tons: 0.0075  
Waste Quantity: 15  
Quantity Unit: P  
Additional Code 1: Not reported  
Additional Code 2: Not reported  
Additional Code 3: Not reported  
Additional Code 4: Not reported  
Additional Code 5: Not reported  
  
Additional Info:  
Year: 2007  
Gen EPA ID: CAR000181677  
  
Shipment Date: 20070323  
Creation Date: 8/19/2007 18:30:27  
Receipt Date: 20070328  
Manifest ID: 000427564JJK  
Trans EPA ID: CAL000253361  
Trans Name: ALL PHASE ENVIRONMENTAL  
Trans 2 EPA ID: Not reported

Map ID  
Direction  
Distance  
Elevation

MAP FINDINGS

Site

Database(s)

EDR ID Number  
EPA ID Number

**3318 BURTON AVE FACILITY (Continued)**

**S113178362**

Trans 2 Name:	Not reported
TSDf EPA ID:	CAD099452708
Trans Name:	INDUSTRIAL SERVICE OIL
TSDf Alt EPA ID:	Not reported
TSDf Alt Name:	Not reported
Waste Code Description:	221 - Waste oil and mixed oil
RCRA Code:	Not reported
Meth Code:	H039 - Other Recovery Of Reclamation For Reuse Including Acid Regeneration, Organics Recovery Ect
Quantity Tons:	0.76
Waste Quantity:	200
Quantity Unit:	G
Additional Code 1:	Not reported
Additional Code 2:	Not reported
Additional Code 3:	Not reported
Additional Code 4:	Not reported
Additional Code 5:	Not reported
Shipment Date:	20070323
Creation Date:	8/23/2007 18:30:47
Receipt Date:	20070402
Manifest ID:	000427711JJK
Trans EPA ID:	CAL000253361
Trans Name:	ALL PHASE ENVIRONMENTAL
Trans 2 EPA ID:	Not reported
Trans 2 Name:	Not reported
TSDf EPA ID:	CAD028409019
Trans Name:	CROSBY & OVERTON
TSDf Alt EPA ID:	Not reported
TSDf Alt Name:	Not reported
Waste Code Description:	133 - Aqueous solution with 10% or more total organic residues
RCRA Code:	D001
Meth Code:	H061 - Fuel Blending Prior To Energy Recovery At Another Site
Quantity Tons:	0.02085
Waste Quantity:	5
Quantity Unit:	G
Additional Code 1:	Not reported
Additional Code 2:	Not reported
Additional Code 3:	Not reported
Additional Code 4:	Not reported
Additional Code 5:	Not reported
Shipment Date:	20070323
Creation Date:	8/23/2007 18:30:47
Receipt Date:	20070402
Manifest ID:	000427711JJK
Trans EPA ID:	CAL000253361
Trans Name:	ALL PHASE ENVIRONMENTAL
Trans 2 EPA ID:	Not reported
Trans 2 Name:	Not reported
TSDf EPA ID:	CAD028409019
Trans Name:	CROSBY & OVERTON
TSDf Alt EPA ID:	Not reported
TSDf Alt Name:	Not reported
Waste Code Description:	352 - Other organic solids
RCRA Code:	Not reported
Meth Code:	H141 - Storage, Bulking, And/Or Transfer Off Site--No

Map ID  
 Direction  
 Distance  
 Elevation

MAP FINDINGS

Site

Database(s)

EDR ID Number  
 EPA ID Number

**3318 BURTON AVE FACILITY (Continued)**

**S113178362**

	Treatment/Reovery (H010-H129) Or (H131-H135)
Quantity Tons:	0.45
Waste Quantity:	900
Quantity Unit:	P
Additional Code 1:	Not reported
Additional Code 2:	Not reported
Additional Code 3:	Not reported
Additional Code 4:	Not reported
Additional Code 5:	Not reported

**T149  
 NW  
 1/8-1/4  
 0.236 mi.  
 1248 ft.**

**WARNER BROS. ENTERTAINMENT INC.  
 3318 BURTON AVE  
 BURBANK, CA 91504  
 Site 5 of 10 in cluster T**

**RCRA-LQG 1010314073  
 CAR000181677**

**Relative:  
 Higher  
 Actual:  
 685 ft.**

RCRA Listings:	
Date Form Received by Agency:	20100728
Handler Name:	Warner Bros. Entertainment Inc.
Handler Address:	BURTON AVE
Handler City,State,Zip:	BURBANK, CA 91504
EPA ID:	CAR000181677
Contact Name:	BRENT GALE
Contact Address:	WARNER BLVD. B-44/SAFTEY
Contact City,State,Zip:	BURBANK, CA 91522
Contact Telephone:	818-854-3880
Contact Fax:	818-954-2805
Contact Email:	BRENT.GALE@WARNERBROS.COM
Contact Title:	MANAGER ENV. AFFAIRS
EPA Region:	09
Land Type:	Private
Federal Waste Generator Description:	Large Quantity Generator
Non-Notifier:	Not reported
Biennial Report Cycle:	2009
Accessibility:	Not reported
Active Site Indicator:	Handler Activities
State District Owner:	Not reported
State District:	Not reported
Mailing Address:	WARNER BLVD. B-44/SAFTEY
Mailing City,State,Zip:	BURBANK, CA 91522
Owner Name:	Warner Bros. Entertainment Inc
Owner Type:	Private
Operator Name:	Warner Bros. Entertainment Inc.
Operator Type:	Private
Short-Term Generator Activity:	No
Importer Activity:	No
Mixed Waste Generator:	No
Transporter Activity:	No
Transfer Facility Activity:	No
Recycler Activity with Storage:	No
Small Quantity On-Site Burner Exemption:	No
Smelting Melting and Refining Furnace Exemption:	No
Underground Injection Control:	No
Off-Site Waste Receipt:	No
Universal Waste Indicator:	No
Universal Waste Destination Facility:	No
Federal Universal Waste:	No
Active Site State-Reg Handler:	---



Map ID  
Direction  
Distance  
Elevation

MAP FINDINGS

Site

Database(s)

EDR ID Number  
EPA ID Number

**WARNER BROS. ENTERTAINMENT INC. (Continued)**

**1010314073**

Federal Facility Indicator:	Not reported
Hazardous Secondary Material Indicator:	NN
Sub-Part K Indicator:	Not reported
2018 GPRA Permit Baseline:	Not on the Baseline
2018 GPRA Renewals Baseline:	Not on the Baseline
202 GPRA Corrective Action Baseline:	No
Subject to Corrective Action Universe:	No
Non-TSDFs Where RCRA CA has Been Imposed Universe:	No
Corrective Action Priority Ranking:	No NCAPS ranking
Environmental Control Indicator:	No
Institutional Control Indicator:	No
Human Exposure Controls Indicator:	N/A
Groundwater Controls Indicator:	N/A
Significant Non-Complier Universe:	No
Unaddressed Significant Non-Complier Universe:	No
Addressed Significant Non-Complier Universe:	No
Significant Non-Complier With a Compliance Schedule Universe:	No
Financial Assurance Required:	Not reported
Handler Date of Last Change:	20101006
Recognized Trader-Importer:	No
Recognized Trader-Exporter:	No
Importer of Spent Lead Acid Batteries:	No
Exporter of Spent Lead Acid Batteries:	No
Recycler Activity Without Storage:	Not reported
Manifest Broker:	Not reported
Sub-Part P Indicator:	No

Biennial: List of Years

Year: 2009

[Click Here for Biennial Reporting System Data:](#)

Hazardous Waste Summary:

Waste Code:	D001
Waste Description:	Ignitable Waste
Waste Code:	D002
Waste Description:	Corrosive Waste
Waste Code:	D003
Waste Description:	Reactive Waste
Waste Code:	F003
Waste Description:	The Following Spent Nonhalogenated Solvents: Xylene, Acetone, Ethyl Acetate, Ethyl Benzene, Ethyl Ether, Methyl Isobutyl Ketone, N-Butyl Alcohol, Cyclohexanone, And Methanol; All Spent Solvent Mixtures/Blends Containing, Before Use, Only The Above Spent Nonhalogenated Solvents; And All Spent Solvent Mixtures/Blends Containing, Before Use, One Or More Of The Above Nonhalogenated Solvents, And A Total Of Ten Percent Or More (By Volume) Of One Or More Of Those Solvents Listed In F001, F002, F004, And F005; And Still Bottoms From The Recovery Of These Spent Solvents And Spent Solvent Mixtures.
Waste Code:	F005
Waste Description:	The Following Spent Nonhalogenated Solvents: Toluene, Methyl Ethyl

Map ID  
Direction  
Distance  
Elevation

MAP FINDINGS

Site

Database(s)

EDR ID Number  
EPA ID Number

**WARNER BROS. ENTERTAINMENT INC. (Continued)**

**1010314073**

Ketone, Carbon Disulfide, Isobutanol, Pyridine, Benzene, 2-Ethoxyethanol, And 2-Nitropropane; All Spent Solvent Mixtures/Blends Containing, Before Use, A Total Of Ten Percent Or More (By Volume) Of One Or More Of The Above Nonhalogenated Solvents Or Those Solvents Listed In F001, F002, Or F004; And Still Bottoms From The Recovery Of These Spent Solvents And Spent Solvent Mixtures.

Handler - Owner Operator:

Owner/Operator Indicator: Operator  
Owner/Operator Name: WARNER BROS ENTERTAINMENT INC  
Legal Status: Private  
Date Became Current: 19950803  
Date Ended Current: Not reported  
Owner/Operator Address: Not reported  
Owner/Operator City,State,Zip: Not reported  
Owner/Operator Telephone: Not reported  
Owner/Operator Telephone Ext: Not reported  
Owner/Operator Fax: Not reported  
Owner/Operator Email: Not reported

Owner/Operator Indicator: Owner  
Owner/Operator Name: WARNER BROS. ENTERTAINMENT INC  
Legal Status: Private  
Date Became Current: 19290101  
Date Ended Current: Not reported  
Owner/Operator Address: 4000 WARNER BLVD. B-44/SAFTEY  
Owner/Operator City,State,Zip: BURBANK, CA 91522  
Owner/Operator Telephone: 818-854-3880  
Owner/Operator Telephone Ext: Not reported  
Owner/Operator Fax: Not reported  
Owner/Operator Email: Not reported

Owner/Operator Indicator: Owner  
Owner/Operator Name: EVELYN HAVOR PROPERTY LP  
Legal Status: Private  
Date Became Current: 19550101  
Date Ended Current: Not reported  
Owner/Operator Address: 21642 ULMUS DR  
Owner/Operator City,State,Zip: WOODLAND HILLS, CA 91364  
Owner/Operator Telephone: Not reported  
Owner/Operator Telephone Ext: Not reported  
Owner/Operator Fax: Not reported  
Owner/Operator Email: Not reported

Owner/Operator Indicator: Operator  
Owner/Operator Name: WARNER BROS. ENTERTAINMENT INC.  
Legal Status: Private  
Date Became Current: 19290101  
Date Ended Current: Not reported  
Owner/Operator Address: Not reported  
Owner/Operator City,State,Zip: CA 91522  
Owner/Operator Telephone: Not reported  
Owner/Operator Telephone Ext: Not reported  
Owner/Operator Fax: Not reported  
Owner/Operator Email: Not reported

Map ID  
Direction  
Distance  
Elevation

MAP FINDINGS

Site

Database(s)

EDR ID Number  
EPA ID Number

**WARNER BROS. ENTERTAINMENT INC. (Continued)**

**1010314073**

Historic Generators:

Receive Date: 20100728  
Handler Name: WARNER BROS. ENTERTAINMENT INC.  
Federal Waste Generator Description: Large Quantity Generator  
State District Owner: Not reported  
Large Quantity Handler of Universal Waste: No  
Recognized Trader Importer: No  
Recognized Trader Exporter: No  
Spent Lead Acid Battery Importer: No  
Spent Lead Acid Battery Exporter: No  
Current Record: Yes  
Non Storage Recycler Activity: Not reported  
Electronic Manifest Broker: Not reported

Receive Date: 20070215  
Handler Name: 3318 BURTON AVE FACILITY  
Federal Waste Generator Description: Small Quantity Generator  
State District Owner: Not reported  
Large Quantity Handler of Universal Waste: No  
Recognized Trader Importer: No  
Recognized Trader Exporter: No  
Spent Lead Acid Battery Importer: No  
Spent Lead Acid Battery Exporter: No  
Current Record: No  
Non Storage Recycler Activity: Not reported  
Electronic Manifest Broker: Not reported

List of NAICS Codes and Descriptions:

NAICS Code: 51211  
NAICS Description: MOTION PICTURE AND VIDEO PRODUCTION

Facility Has Received Notices of Violations:

Violations: No Violations Found

Evaluation Action Summary:

Evaluations: No Evaluations Found

**T150  
NW  
1/8-1/4  
0.236 mi.  
1248 ft.**

**TRANS BOX  
3318 BURTON AVE  
BURBANK, CA 91504  
Site 6 of 10 in cluster T**

**WIP S106764565  
N/A**

**Relative:  
Higher  
Actual:  
685 ft.**

WIP:  
Name: TRANS BOX  
Address: 3318 Burton Ave  
City,State,Zip: BURBANK, CA 91504  
Region: 4  
File Number: 104.1068  
**File Status: Historical**  
Staff: DBACHARO  
Facility Suite: Not reported

MAP FINDINGS

Map ID  
Direction  
Distance  
Elevation

Site

Database(s)

EDR ID Number  
EPA ID Number

**S151**      **UNATECH MFG. AND SALES CORP.**  
**SE**        **2711 EMPIRE AVE**  
**1/8-1/4**    **BURBANK, CA 91504**  
**0.240 mi.**  
**1265 ft.**    **Site 7 of 9 in cluster S**

**WIP**    **S106764568**  
          **N/A**

**Relative:**      WIP:  
**Lower**        Name:            UNATECH MFG. AND SALES CORP.  
                  Address:        2711 Empire Ave  
**Actual:**        City,State,Zip: BURBANK, CA 91504  
**651 ft.**        Region:            4  
                  File Number:    104.1080  
                  **File Status:**    **Historical**  
                  Staff:            DBACHARO  
                  Facility Suite:   Not reported

**S152**      **UNATECH MFG & SALES CORP**  
**SE**        **2711 EMPIRE AVE**  
**1/8-1/4**    **BURBANK, CA 91504**  
**0.240 mi.**  
**1265 ft.**    **Site 8 of 9 in cluster S**

**RCRA-SQG**    **1000398156**  
**FINDS**        **CAD024781585**  
**ECHO**

**Relative:**      RCRA Listings:  
**Lower**        Date Form Received by Agency:            19960901  
**Actual:**        Handler Name:                                Unatech Mfg & Sales Corp  
**651 ft.**        Handler Address:                            EMPIRE AVE  
                  Handler City,State,Zip:                    BURBANK, CA 91504  
                  EPA ID:                                        CAD024781585  
                  Contact Name:                                Not reported  
                  Contact Address:                             Not reported  
                  Contact City,State,Zip:                    Not reported  
                  Contact Telephone:                         Not reported  
                  Contact Fax:                                 Not reported  
                  Contact Email:                                Not reported  
                  Contact Title:                                Not reported  
                  EPA Region:                                 09  
                  Land Type:                                  Not reported  
                  Federal Waste Generator Description:    Small Quantity Generator  
                  Non-Notifier:                                Not reported  
                  Biennial Report Cycle:                    Not reported  
                  Accessibility:                                Not reported  
                  Active Site Indicator:                      Handler Activities  
                  State District Owner:                      Ca  
                  State District:                                3  
                  Mailing Address:                            EMPIRE AVE  
                  Mailing City,State,Zip:                    BURBANK, CA 91504  
                  Owner Name:                                 Aim Enterprises Inc  
                  Owner Type:                                 Private  
                  Operator Name:                              Not Required  
                  Operator Type:                              Private  
                  Short-Term Generator Activity:            No  
                  Importer Activity:                            No  
                  Mixed Waste Generator:                    No  
                  Transporter Activity:                        No  
                  Transfer Facility Activity:                 No  
                  Recycler Activity with Storage:            No  
                  Small Quantity On-Site Burner Exemption: No  
                  Smelting Melting and Refining Furnace Exemption: No  
                  Underground Injection Control:            No  
                  Off-Site Waste Receipt:                    No

Map ID  
 Direction  
 Distance  
 Elevation

MAP FINDINGS

Site

Database(s)

EDR ID Number  
 EPA ID Number

**UNATECH MFG & SALES CORP (Continued)**

**1000398156**

Universal Waste Indicator:	No
Universal Waste Destination Facility:	No
Federal Universal Waste:	No
Active Site State-Reg Handler:	---
Federal Facility Indicator:	Not reported
Hazardous Secondary Material Indicator:	NN
Sub-Part K Indicator:	Not reported
2018 GPRC Permit Baseline:	Not on the Baseline
2018 GPRC Renewals Baseline:	Not on the Baseline
202 GPRC Corrective Action Baseline:	No
Subject to Corrective Action Universe:	No
Non-TSDFs Where RCRA CA has Been Imposed Universe:	No
Corrective Action Priority Ranking:	No NCAPS ranking
Environmental Control Indicator:	No
Institutional Control Indicator:	No
Human Exposure Controls Indicator:	N/A
Groundwater Controls Indicator:	N/A
Significant Non-Complier Universe:	No
Unaddressed Significant Non-Complier Universe:	No
Addressed Significant Non-Complier Universe:	No
Significant Non-Complier With a Compliance Schedule Universe:	No
Financial Assurance Required:	Not reported
Handler Date of Last Change:	20000915
Recognized Trader-Importer:	No
Recognized Trader-Exporter:	No
Importer of Spent Lead Acid Batteries:	No
Exporter of Spent Lead Acid Batteries:	No
Recycler Activity Without Storage:	Not reported
Manifest Broker:	Not reported
Sub-Part P Indicator:	No

Handler - Owner Operator:

Owner/Operator Indicator:	Operator
Owner/Operator Name: NOT REQUIRED	
Legal Status:	Private
Date Became Current:	Not reported
Date Ended Current:	Not reported
Owner/Operator Address:	NOT REQUIRED
Owner/Operator City,State,Zip:	NOT REQUIRED, ME 99999
Owner/Operator Telephone:	415-555-1212
Owner/Operator Telephone Ext:	Not reported
Owner/Operator Fax:	Not reported
Owner/Operator Email:	Not reported

Owner/Operator Indicator:	Owner
Owner/Operator Name: AIM ENTERPRISES INC	
Legal Status:	Private
Date Became Current:	Not reported
Date Ended Current:	Not reported
Owner/Operator Address:	NOT REQUIRED
Owner/Operator City,State,Zip:	NOT REQUIRED, ME 99999
Owner/Operator Telephone:	415-555-1212
Owner/Operator Telephone Ext:	Not reported
Owner/Operator Fax:	Not reported
Owner/Operator Email:	Not reported

Map ID  
Direction  
Distance  
Elevation

MAP FINDINGS

Site

Database(s)

EDR ID Number  
EPA ID Number

**UNATECH MFG & SALES CORP (Continued)**

**1000398156**

Historic Generators:

Receive Date: 19960901  
Handler Name: UNATECH MFG & SALES CORP  
Federal Waste Generator Description: Small Quantity Generator  
State District Owner: Ca  
Large Quantity Handler of Universal Waste: No  
Recognized Trader Importer: No  
Recognized Trader Exporter: No  
Spent Lead Acid Battery Importer: No  
Spent Lead Acid Battery Exporter: No  
Current Record: Yes  
Non Storage Recycler Activity: Not reported  
Electronic Manifest Broker: Not reported

List of NAICS Codes and Descriptions:

NAICS Codes: No NAICS Codes Found

Facility Has Received Notices of Violations:

Violations: No Violations Found

Evaluation Action Summary:

Evaluations: No Evaluations Found

FINDS:

Registry ID: 110002639379

[Click Here for FRS Facility Detail Report:](#)

Environmental Interest/Information System:

The Resource Conservation and Recovery Act Information System (RCRAInfo) is EPA's comprehensive information system in support of the Resource Conservation and Recovery Act (RCRA) of 1976 and the Hazardous and Solid Waste Amendments (HSWA) of 1984. It tracks many types of information about generators, transporters, treaters, storers, and disposers of hazardous waste.

[Click this hyperlink](#) while viewing on your computer to access additional FINDS: detail in the EDR Site Report.

ECHO:

Envid: 1000398156  
Registry ID: 110002639379  
DFR URL: <http://echo.epa.gov/detailed-facility-report?fid=110002639379>  
Name: UNATECH MFG & SALES CORP  
Address: 2711 EMPIRE AVE  
City,State,Zip: BURBANK, CA 91504

Map ID  
Direction  
Distance  
Elevation

MAP FINDINGS

Site

Database(s)

EDR ID Number  
EPA ID Number

**S153**      **UNATECH MFG & SALES CORP**  
**SE**        **2711 EMPIRE AVE**  
**1/8-1/4**    **BURBANK, CA 91504**  
**0.240 mi.**  
**1265 ft.**    **Site 9 of 9 in cluster S**

**CPS-SLIC**    **S123752308**  
**HWTS**        **N/A**  
**HAZNET**

**Relative:**  
**Lower**

**CPS-SLIC:**  
Name: UNATECH MFG. AND SALES CORP.  
Address: 2711 EMPIRE AVE.  
City,State,Zip: BURBANK, CA 91504  
Region: STATE  
**Facility Status: Completed - Case Closed**  
Status Date: 04/19/1988  
Global Id: T10000015227  
Lead Agency: LOS ANGELES RWQCB (REGION 4)  
Lead Agency Case Number: Not reported  
Latitude: 34.19215  
Longitude: -118.34067  
Case Type: Cleanup Program Site  
Case Worker: WIP  
Local Agency: Not reported  
RB Case Number: 104.1080  
File Location: Not reported  
Potential Media Affected: Not reported  
Potential Contaminants of Concern: Not reported  
EPA Region: 9  
Coordinate Source: Not reported  
Cuf Case: NO  
Quantity Released Gallons: Not reported  
Begin Date: 01/01/1985  
Leak Reported Date: Not reported  
How Discovered: Not reported  
How Discovered Description: Not reported  
Discharge Source: Not reported  
Discharge Cause: Not reported  
Stop Method: Not reported  
Stop Description: Not reported  
No Further Action Date: 04/19/1988  
CA Water Watershed Name: Los Angeles River - San Fernando - Bull Canyon (412.21)  
Dwr Groundwater Subbasin Name: San Fernando Valley (4-012)  
Disadvantaged Community: Disadvantaged Community  
CA Enviroscreen 3 Score: 91-95%  
CA Enviroscreen 4 Score: 90-95%  
Military DOD Site: No  
Facility Project Subtype: Not reported  
RWQCB Region: LOS ANGELES RWQCB (REGION 4)  
Site History: Not reported

[Click here to access the California GeoTracker records for this facility:](#)

**HWTS:**

Name: UNATECH MFG & SALES CORP  
Address: 2711 EMPIRE AVE  
Address 2: Not reported  
City,State,Zip: BURBANK, CA 91504  
EPA ID: CAD024781585  
Inactive Date: 01/01/1995  
Create Date: 04/10/1987  
Last Act Date: Not reported

Map ID  
Direction  
Distance  
Elevation

MAP FINDINGS

Site

Database(s)

EDR ID Number  
EPA ID Number

**UNATECH MFG & SALES CORP (Continued)**

**S123752308**

Mailing Name: Not reported  
Mailing Address: 2711 EMPIRE AVE  
Mailing Address 2: Not reported  
Mailing City,State,Zip: BURBANK, CA 915040000  
Owner Name: Not reported  
Owner Address: Not reported  
Owner Address 2: Not reported  
Owner City,State,Zip: Not reported  
Owner Phone: Not reported  
Owner Fax: Not reported  
Contact Name: UNDELIVERABLE PER SURVEY\_11/94  
Contact Address: Not reported  
Contact Address 2: Not reported  
City,State,Zip: Not reported  
Contact Phone: Not reported  
Contact Fax: Not reported  
Facility Status: Inactive  
Facility Type: PERMANENT  
Category: STATE  
Latitude: 34.191766  
Longitude: -118.340396

**HAZNET:**

Name: UNATECH MFG & SALES CORP  
Address: 2711 EMPIRE AVE  
Address 2: Not reported  
City,State,Zip: BURBANK, CA 915040000  
Contact: UNDELIVERABLE PER SURVEY\_11/94  
Telephone: --  
Mailing Name: Not reported  
Mailing Address: 2711 EMPIRE AVE  
  
Year: 1985  
Gepaid: CAD024781585  
TSD EPA ID: CAT080013352  
CA Waste Code: 221 - Waste oil and mixed oil  
Disposal Method: R01 - Recycler  
Tons: 0.1668

**U154  
NE  
1/8-1/4  
0.240 mi.  
1268 ft.**

**J H MADDOCKS PHOTO PHOTOCENTER  
2801 BURTON AVE  
BURBANK, CA 91504  
Site 1 of 3 in cluster U**

**RCRA-SQG 1000820119  
FINDS CAD983661455**

**Relative:  
Higher  
Actual:  
671 ft.**

RCRA Listings:  
Date Form Received by Agency: 19960901  
Handler Name: J H Maddocks Photo Photocenter  
Handler Address: BURTON AVE  
Handler City,State,Zip: BURBANK, CA 91504  
EPA ID: CAD983661455  
Contact Name: Not reported  
Contact Address: Not reported  
Contact City,State,Zip: Not reported  
Contact Telephone: Not reported  
Contact Fax: Not reported



Map ID  
 Direction  
 Distance  
 Elevation

MAP FINDINGS

Site

Database(s)

EDR ID Number  
 EPA ID Number

**J H MADDOCKS PHOTO PHOTOCENTER (Continued)**

**1000820119**

Contact Email:	Not reported
Contact Title:	Not reported
EPA Region:	09
Land Type:	Private
Federal Waste Generator Description:	Small Quantity Generator
Non-Notifier:	Not reported
Biennial Report Cycle:	Not reported
Accessibility:	Not reported
Active Site Indicator:	Handler Activities
State District Owner:	Not reported
State District:	Not reported
Mailing Address:	BURTON AVE
Mailing City,State,Zip:	BURBANK, CA 91504
Owner Name:	J H Maddocks Photo Photocenter
Owner Type:	Private
Operator Name:	Not reported
Operator Type:	Not reported
Short-Term Generator Activity:	No
Importer Activity:	No
Mixed Waste Generator:	No
Transporter Activity:	No
Transfer Facility Activity:	No
Recycler Activity with Storage:	No
Small Quantity On-Site Burner Exemption:	No
Smelting Melting and Refining Furnace Exemption:	No
Underground Injection Control:	No
Off-Site Waste Receipt:	No
Universal Waste Indicator:	No
Universal Waste Destination Facility:	No
Federal Universal Waste:	No
Active Site State-Reg Handler:	---
Federal Facility Indicator:	Not reported
Hazardous Secondary Material Indicator:	NN
Sub-Part K Indicator:	Not reported
2018 GPRA Permit Baseline:	Not on the Baseline
2018 GPRA Renewals Baseline:	Not on the Baseline
202 GPRA Corrective Action Baseline:	No
Subject to Corrective Action Universe:	No
Non-TSDFs Where RCRA CA has Been Imposed Universe:	No
Corrective Action Priority Ranking:	No NCAPS ranking
Environmental Control Indicator:	No
Institutional Control Indicator:	No
Human Exposure Controls Indicator:	N/A
Groundwater Controls Indicator:	N/A
Significant Non-Complier Universe:	No
Unaddressed Significant Non-Complier Universe:	No
Addressed Significant Non-Complier Universe:	No
Significant Non-Complier With a Compliance Schedule Universe:	No
Financial Assurance Required:	Not reported
Handler Date of Last Change:	20000915
Recognized Trader-Importer:	No
Recognized Trader-Exporter:	No
Importer of Spent Lead Acid Batteries:	No
Exporter of Spent Lead Acid Batteries:	No
Recycler Activity Without Storage:	Not reported
Manifest Broker:	Not reported
Sub-Part P Indicator:	No

Map ID  
Direction  
Distance  
Elevation

MAP FINDINGS

Site

Database(s)

EDR ID Number  
EPA ID Number

**J H MADDOCKS PHOTO PHOTOCENTER (Continued)**

**1000820119**

Handler - Owner Operator:

Owner/Operator Indicator: Owner  
Owner/Operator Name: J H MADDOCKS PHOTO PHOTOCENTER  
Legal Status: Private  
Date Became Current: Not reported  
Date Ended Current: Not reported  
Owner/Operator Address: 2801 BURTON AVE  
Owner/Operator City,State,Zip: BURBANK, CA 91504  
Owner/Operator Telephone: 818-842-7150  
Owner/Operator Telephone Ext: Not reported  
Owner/Operator Fax: Not reported  
Owner/Operator Email: Not reported

Historic Generators:

Receive Date: 19960901  
Handler Name: J H MADDOCKS PHOTO PHOTOCENTER  
Federal Waste Generator Description: Small Quantity Generator  
State District Owner: Not reported  
Large Quantity Handler of Universal Waste: No  
Recognized Trader Importer: No  
Recognized Trader Exporter: No  
Spent Lead Acid Battery Importer: No  
Spent Lead Acid Battery Exporter: No  
Current Record: Yes  
Non Storage Recycler Activity: Not reported  
Electronic Manifest Broker: Not reported

List of NAICS Codes and Descriptions:

NAICS Codes: No NAICS Codes Found

Facility Has Received Notices of Violations:

Violations: No Violations Found

Evaluation Action Summary:

Evaluations: No Evaluations Found

FINDS:

Registry ID: 110002894164

[Click Here for FRS Facility Detail Report:](#)

Environmental Interest/Information System:

The Resource Conservation and Recovery Act Information System (RCRAInfo) is EPA's comprehensive information system in support of the Resource Conservation and Recovery Act (RCRA) of 1976 and the Hazardous and Solid Waste Amendments (HSWA) of 1984. It tracks many types of information about generators, transporters, treaters, storers, and disposers of hazardous waste.

[Click this hyperlink](#) while viewing on your computer to access additional FINDS: detail in the EDR Site Report.

Map ID  
Direction  
Distance  
Elevation

MAP FINDINGS

Site

Database(s) EDR ID Number  
EPA ID Number

T155  
NW  
1/8-1/4  
0.243 mi.  
1281 ft.

**OLYMPIC RENT-A-CAR**  
**3317 BURTON AVE.**  
**BURBANK, CA 91504**  
**Site 7 of 10 in cluster T**

**CPS-SLIC** **S106764628**  
**WIP** **N/A**

**Relative:**  
**Higher**  
**Actual:**  
**686 ft.**

**CPS-SLIC:**  
Name: OLYMPIC RENT-A-CAR  
Address: 3317 BURTON AVE.  
City,State,Zip: BURBANK, CA 91504  
Region: STATE  
**Facility Status: Completed - Case Closed**  
Status Date: 12/30/1987  
Global Id: T10000015299  
Lead Agency: LOS ANGELES RWQCB (REGION 4)  
Lead Agency Case Number: Not reported  
Latitude: 34.19737  
Longitude: -118.34724  
Case Type: Cleanup Program Site  
Case Worker: WIP  
Local Agency: Not reported  
RB Case Number: 104.1321  
File Location: Not reported  
Potential Media Affected: Not reported  
Potential Contaminants of Concern: Not reported  
EPA Region: 9  
Coordinate Source: Not reported  
Cuf Case: NO  
Quantity Released Gallons: Not reported  
Begin Date: 01/01/1985  
Leak Reported Date: Not reported  
How Discovered: Not reported  
How Discovered Description: Not reported  
Discharge Source: Not reported  
Discharge Cause: Not reported  
Stop Method: Not reported  
Stop Description: Not reported  
No Further Action Date: 12/30/1987  
CA Water Watershed Name: Los Angeles River - San Fernando - Bull Canyon (412.21)  
Dwr Groundwater Subbasin Name: San Fernando Valley (4-012)  
Disadvantaged Community: Disadvantaged Community  
CA Enviroscreen 3 Score: 91-95%  
CA Enviroscreen 4 Score: 90-95%  
Military DOD Site: No  
Facility Project Subtype: Not reported  
RWQCB Region: LOS ANGELES RWQCB (REGION 4)  
Site History: Not reported

[Click here to access the California GeoTracker records for this facility:](#)

WIP:

Name: OLYMPIC RENT-A-CAR  
Address: 3317 Burton Ave  
City,State,Zip: BURBANK, CA 91504  
Region: 4  
File Number: 104.1321  
**File Status: Historical**  
Staff: DBACHARO  
Facility Suite: Not reported

Map ID  
 Direction  
 Distance  
 Elevation

MAP FINDINGS

Site

Database(s)

EDR ID Number  
 EPA ID Number

**156**  
**East**  
**1/8-1/4**  
**0.244 mi.**  
**1286 ft.**

**SONIA FUKUMOTO**  
**2125 NORTH FREDERIC STREET**  
**BURBANK, CA 91804**

**RCRA NonGen / NLR**    **1024753866**  
**CAC002973681**

**Relative:**  
**Lower**  
**Actual:**  
**655 ft.**

RCRA Listings:	20180801
Date Form Received by Agency:	20180801
Handler Name:	Sonia Fukumoto
Handler Address:	2125 NORTH FREDERIC STREET
Handler City,State,Zip:	BURBANK, CA 91804
EPA ID:	CAC002973681
Contact Name:	SONIA FUKUMOTO
Contact Address:	2125 NORTH FREDERIC STREET
Contact City,State,Zip:	BURBANK, CA 91804
Contact Telephone:	818-319-6125
Contact Fax:	Not reported
Contact Email:	VIANCATARANGO@ALLIANCE-ENVIRO.COM
Contact Title:	Not reported
EPA Region:	09
Land Type:	Not reported
Federal Waste Generator Description:	Not a generator, verified
Non-Notifier:	Not reported
Biennial Report Cycle:	Not reported
Accessibility:	Not reported
Active Site Indicator:	Handler Activities
State District Owner:	Not reported
State District:	Not reported
Mailing Address:	2125 NORTH FREDERIC STREET
Mailing City,State,Zip:	BURBANK, CA 91804
Owner Name:	Sonia Fukumoto
Owner Type:	Other
Operator Name:	Sonia Fukumoto
Operator Type:	Other
Short-Term Generator Activity:	No
Importer Activity:	No
Mixed Waste Generator:	No
Transporter Activity:	No
Transfer Facility Activity:	No
Recycler Activity with Storage:	No
Small Quantity On-Site Burner Exemption:	No
Smelting Melting and Refining Furnace Exemption:	No
Underground Injection Control:	No
Off-Site Waste Receipt:	No
Universal Waste Indicator:	Yes
Universal Waste Destination Facility:	Yes
Federal Universal Waste:	No
Active Site State-Reg Handler:	---
Federal Facility Indicator:	Not reported
Hazardous Secondary Material Indicator:	N
Sub-Part K Indicator:	Not reported
2018 GPRC Permit Baseline:	Not on the Baseline
2018 GPRC Renewals Baseline:	Not on the Baseline
202 GPRC Corrective Action Baseline:	No
Subject to Corrective Action Universe:	No
Non-TSDFs Where RCRA CA has Been Imposed Universe:	No
Corrective Action Priority Ranking:	No NCAPS ranking
Environmental Control Indicator:	No
Institutional Control Indicator:	No

Map ID  
Direction  
Distance  
Elevation

MAP FINDINGS

Site

Database(s)

EDR ID Number  
EPA ID Number

**SONIA FUKUMOTO (Continued)**

**1024753866**

Human Exposure Controls Indicator: N/A  
Groundwater Controls Indicator: N/A  
Significant Non-Complier Universe: No  
Unaddressed Significant Non-Complier Universe: No  
Addressed Significant Non-Complier Universe: No  
Significant Non-Complier With a Compliance Schedule Universe: No  
Financial Assurance Required: Not reported  
Handler Date of Last Change: 20180831  
Recognized Trader-Importer: No  
Recognized Trader-Exporter: No  
Importer of Spent Lead Acid Batteries: No  
Exporter of Spent Lead Acid Batteries: No  
Recycler Activity Without Storage: No  
Manifest Broker: No  
Sub-Part P Indicator: No

Handler - Owner Operator:

Owner/Operator Indicator: Owner  
Owner/Operator Name: SONIA FUKUMOTO  
Legal Status: Other  
Date Became Current: Not reported  
Date Ended Current: Not reported  
Owner/Operator Address: 2125 NORTH FREDERIC STREET  
Owner/Operator City,State,Zip: BURBANK, CA 91804  
Owner/Operator Telephone: 818-319-6125  
Owner/Operator Telephone Ext: Not reported  
Owner/Operator Fax: Not reported  
Owner/Operator Email: Not reported

Owner/Operator Indicator: Operator  
Owner/Operator Name: SONIA FUKUMOTO  
Legal Status: Other  
Date Became Current: Not reported  
Date Ended Current: Not reported  
Owner/Operator Address: 2125 NORTH FREDERIC STREET  
Owner/Operator City,State,Zip: BURBANK, CA 91804  
Owner/Operator Telephone: 818-319-6125  
Owner/Operator Telephone Ext: Not reported  
Owner/Operator Fax: Not reported  
Owner/Operator Email: Not reported

Historic Generators:

Receive Date: 20180801  
Handler Name: SONIA FUKUMOTO  
Federal Waste Generator Description: Not a generator, verified  
State District Owner: Not reported  
Large Quantity Handler of Universal Waste: No  
Recognized Trader Importer: No  
Recognized Trader Exporter: No  
Spent Lead Acid Battery Importer: No  
Spent Lead Acid Battery Exporter: No  
Current Record: Yes  
Non Storage Recycler Activity: Not reported  
Electronic Manifest Broker: Not reported

Map ID  
 Direction  
 Distance  
 Elevation

MAP FINDINGS

Database(s) EDR ID Number  
 EPA ID Number

**SONIA FUKUMOTO (Continued)**

**1024753866**

List of NAICS Codes and Descriptions:

NAICS Code: 56299  
 NAICS Description: ALL OTHER WASTE MANAGEMENT SERVICES

Facility Has Received Notices of Violations:

Violations: No Violations Found

Evaluation Action Summary:

Evaluations: No Evaluations Found

**V157**  
**SSW**  
**1/8-1/4**  
**0.246 mi.**  
**1300 ft.**

**BURBANK OU WELL VO-6**  
**BURBANK, CA**  
**Site 1 of 6 in cluster V**

**PFAS S127520506**  
**N/A**

**Relative:**  
**Lower**

PFAS:

**Actual:**  
**662 ft.**

Name: BURBANK OU WELL VO-6  
 Address: Not reported  
 City,State,Zip: BURBANK, CA  
 Envirostor ID: Not reported  
 Program Type: Not reported  
 Status: Not reported  
 Status Date: Not reported  
 Enviroscreen Score: Not reported  
 Site Code: Not reported  
 Global ID: W0601910179  
 Facility Region: Not reported  
 Lead Agency: Not reported  
 Case worker: Not reported  
 Local Agency: Not reported  
 Location Case Number: Not reported  
 File Location: Not reported  
 Potential Contaminants of Concern: Not reported  
 Potential Media Affected: Not reported  
 Site History: Not reported  
  
 Begin Date: Not reported  
 RB Case Number: Not reported  
 source\_type: All PFAS Chemicals  
 Location ID: CA1910179\_028\_028  
 Matrix: Liquid  
 Chemical: PFNA  
 Qualifier: <  
 Value: 2  
 Reporting Limit: Not reported  
 Detection Limit: Not reported  
 Lab Notes: Not reported  
 Quarterly Running Annual Average: Not reported  
 Units: NG/L  
 Date: 5/13/2021  
 Field Pt Class: PUBW  
 Site Use: Drinking Water Wells  
 Site Type: DDW Well  
 Latitude: 34.191042

Map ID  
Direction  
Distance  
Elevation

MAP FINDINGS

Site

Database(s)

EDR ID Number  
EPA ID Number

**BURBANK OU WELL VO-6 (Continued)**

**S127520506**

Longitude: -118.344982  
Geo Tracker URL: Not reported

Name: BURBANK OU WELL VO-6  
Address: Not reported  
City,State,Zip: BURBANK, CA  
Envirostor ID: Not reported  
Program Type: Not reported  
Status: Not reported  
Status Date: Not reported  
Enviroscreen Score: Not reported  
Site Code: Not reported  
Global ID: W0601910179  
Facility Region: Not reported  
Lead Agency: Not reported  
Case worker: Not reported  
Local Agency: Not reported  
Location Case Number: Not reported  
File Location: Not reported  
Potential Contaminants of Concern: Not reported  
Potential Media Affected: Not reported  
Site History: Not reported

Begin Date: Not reported  
RB Case Number: Not reported  
source\_type: All PFAS Chemicals  
Location ID: CA1910179\_028\_028  
Matrix: Liquid  
Chemical: 11CIPF3OUDS  
Qualifier: <  
Value: 8.8  
Reporting Limit: Not reported  
Detection Limit: Not reported  
Lab Notes: Not reported  
Quarterly Running Annual Average: Not reported  
Units: NG/L  
Date: 5/29/2019  
Field Pt Class: PUBW  
Site Use: Drinking Water Wells  
Site Type: DDW Well  
Latitude: 34.191042  
Longitude: -118.344982  
Geo Tracker URL: Not reported

Name: BURBANK OU WELL VO-6  
Address: Not reported  
City,State,Zip: BURBANK, CA  
Envirostor ID: Not reported  
Program Type: Not reported  
Status: Not reported  
Status Date: Not reported  
Enviroscreen Score: Not reported  
Site Code: Not reported  
Global ID: W0601910179  
Facility Region: Not reported  
Lead Agency: Not reported  
Case worker: Not reported

Map ID  
Direction  
Distance  
Elevation

MAP FINDINGS

Site

Database(s)

EDR ID Number  
EPA ID Number

**BURBANK OU WELL VO-6 (Continued)**

**S127520506**

Local Agency: Not reported  
Location Case Number: Not reported  
File Location: Not reported  
Potential Contaminants of Concern: Not reported  
Potential Media Affected: Not reported  
Site History: Not reported  
  
Begin Date: Not reported  
RB Case Number: Not reported  
source\_type: All PFAS Chemicals  
Location ID: CA1910179\_028\_028  
Matrix: Liquid  
Chemical: 11CIPF3OUDS  
Qualifier: <  
Value: 2  
Reporting Limit: Not reported  
Detection Limit: Not reported  
Lab Notes: Not reported  
Quarterly Running Annual Average: Not reported  
Units: NG/L  
Date: 10/20/2022  
Field Pt Class: PUBW  
Site Use: Drinking Water Wells  
Site Type: DDW Well  
Latitude: 34.191042  
Longitude: -118.344982  
Geo Tracker URL: Not reported

Name: BURBANK OU WELL VO-6  
Address: Not reported  
City,State,Zip: BURBANK, CA  
Envirostor ID: Not reported  
Program Type: Not reported  
Status: Not reported  
Status Date: Not reported  
Enviroscreen Score: Not reported  
Site Code: Not reported  
Global ID: W0601910179  
Facility Region: Not reported  
Lead Agency: Not reported  
Case worker: Not reported  
Local Agency: Not reported  
Location Case Number: Not reported  
File Location: Not reported  
Potential Contaminants of Concern: Not reported  
Potential Media Affected: Not reported  
Site History: Not reported

Begin Date: Not reported  
RB Case Number: Not reported  
source\_type: All PFAS Chemicals  
Location ID: CA1910179\_028\_028  
Matrix: Liquid  
Chemical: PFBSA  
Qualifier: =  
Value: 3  
Reporting Limit: Not reported



Map ID  
Direction  
Distance  
Elevation

MAP FINDINGS

Site

Database(s)

EDR ID Number  
EPA ID Number

**BURBANK OU WELL VO-6 (Continued)**

**S127520506**

Detection Limit: Not reported  
Lab Notes: Not reported  
Quarterly Running Annual Average: 3  
Units: NG/L  
Date: 7/14/2021  
Field Pt Class: PUBW  
Site Use: Drinking Water Wells  
Site Type: DDW Well  
Latitude: 34.191042  
Longitude: -118.344982  
Geo Tracker URL: Not reported

Name: BURBANK OU WELL VO-6  
Address: Not reported  
City,State,Zip: BURBANK, CA  
Envirostor ID: Not reported  
Program Type: Not reported  
Status: Not reported  
Status Date: Not reported  
Enviroscreen Score: Not reported  
Site Code: Not reported  
Global ID: W0601910179  
Facility Region: Not reported  
Lead Agency: Not reported  
Case worker: Not reported  
Local Agency: Not reported  
Location Case Number: Not reported  
File Location: Not reported  
Potential Contaminants of Concern: Not reported  
Potential Media Affected: Not reported  
Site History: Not reported

Begin Date: Not reported  
RB Case Number: Not reported  
source\_type: All PFAS Chemicals  
Location ID: CA1910179\_028\_028  
Matrix: Liquid  
Chemical: PFHA  
Qualifier: =  
Value: 11  
Reporting Limit: Not reported  
Detection Limit: Not reported  
Lab Notes: Not reported  
Quarterly Running Annual Average: Not reported  
Units: NG/L  
Date: 8/14/2019  
Field Pt Class: PUBW  
Site Use: Drinking Water Wells  
Site Type: DDW Well  
Latitude: 34.191042  
Longitude: -118.344982  
Geo Tracker URL: Not reported

Name: BURBANK OU WELL VO-6  
Address: Not reported  
City,State,Zip: BURBANK, CA  
Envirostor ID: Not reported

Map ID  
Direction  
Distance  
Elevation

MAP FINDINGS

Site

Database(s)

EDR ID Number  
EPA ID Number

**BURBANK OU WELL VO-6 (Continued)**

**S127520506**

Program Type: Not reported  
Status: Not reported  
Status Date: Not reported  
Enviroscreen Score: Not reported  
Site Code: Not reported  
Global ID: W0601910179  
Facility Region: Not reported  
Lead Agency: Not reported  
Case worker: Not reported  
Local Agency: Not reported  
Location Case Number: Not reported  
File Location: Not reported  
Potential Contaminants of Concern: Not reported  
Potential Media Affected: Not reported  
Site History: Not reported  
  
Begin Date: Not reported  
RB Case Number: Not reported  
source\_type: All PFAS Chemicals  
Location ID: CA1910179\_028\_028  
Matrix: Liquid  
Chemical: PFNA  
Qualifier: <  
Value: 2  
Reporting Limit: Not reported  
Detection Limit: Not reported  
Lab Notes: Not reported  
Quarterly Running Annual Average: Not reported  
Units: NG/L  
Date: 7/14/2021  
Field Pt Class: PUBW  
Site Use: Drinking Water Wells  
Site Type: DDW Well  
Latitude: 34.191042  
Longitude: -118.344982  
Geo Tracker URL: Not reported

Name: BURBANK OU WELL VO-6  
Address: Not reported  
City,State,Zip: BURBANK, CA  
Envirostor ID: Not reported  
Program Type: Not reported  
Status: Not reported  
Status Date: Not reported  
Enviroscreen Score: Not reported  
Site Code: Not reported  
Global ID: W0601910179  
Facility Region: Not reported  
Lead Agency: Not reported  
Case worker: Not reported  
Local Agency: Not reported  
Location Case Number: Not reported  
File Location: Not reported  
Potential Contaminants of Concern: Not reported  
Potential Media Affected: Not reported  
Site History: Not reported

Map ID  
Direction  
Distance  
Elevation

MAP FINDINGS

Site

Database(s)

EDR ID Number  
EPA ID Number

**BURBANK OU WELL VO-6 (Continued)**

**S127520506**

Begin Date: Not reported  
RB Case Number: Not reported  
source\_type: All PFAS Chemicals  
Location ID: CA1910179\_028\_028  
Matrix: Liquid  
Chemical: 8:2FTS  
Qualifier: <  
Value: 2  
Reporting Limit: Not reported  
Detection Limit: Not reported  
Lab Notes: Not reported  
Quarterly Running Annual Average: Not reported  
Units: NG/L  
Date: 7/27/2023  
Field Pt Class: PUBW  
Site Use: Drinking Water Wells  
Site Type: DDW Well  
Latitude: 34.191042  
Longitude: -118.344982  
Geo Tracker URL: Not reported

Name: BURBANK OU WELL VO-6  
Address: Not reported  
City,State,Zip: BURBANK, CA  
Envirostor ID: Not reported  
Program Type: Not reported  
Status: Not reported  
Status Date: Not reported  
Enviroscreen Score: Not reported  
Site Code: Not reported  
Global ID: W0601910179  
Facility Region: Not reported  
Lead Agency: Not reported  
Case worker: Not reported  
Local Agency: Not reported  
Location Case Number: Not reported  
File Location: Not reported  
Potential Contaminants of Concern: Not reported  
Potential Media Affected: Not reported  
Site History: Not reported

Begin Date: Not reported  
RB Case Number: Not reported  
source\_type: All PFAS Chemicals  
Location ID: CA1910179\_028\_028  
Matrix: Liquid  
Chemical: PFDOA  
Qualifier: <  
Value: 2  
Reporting Limit: Not reported  
Detection Limit: Not reported  
Lab Notes: Not reported  
Quarterly Running Annual Average: Not reported  
Units: NG/L  
Date: 3/23/2021  
Field Pt Class: PUBW  
Site Use: Drinking Water Wells

Map ID  
Direction  
Distance  
Elevation

MAP FINDINGS

Site

Database(s)

EDR ID Number  
EPA ID Number

**BURBANK OU WELL VO-6 (Continued)**

**S127520506**

Site Type: DDW Well  
Latitude: 34.191042  
Longitude: -118.344982  
Geo Tracker URL: Not reported

Name: BURBANK OU WELL VO-6  
Address: Not reported  
City,State,Zip: BURBANK, CA  
Envirostor ID: Not reported  
Program Type: Not reported  
Status: Not reported  
Status Date: Not reported  
Enviroscreen Score: Not reported  
Site Code: Not reported  
Global ID: W0601910179  
Facility Region: Not reported  
Lead Agency: Not reported  
Case worker: Not reported  
Local Agency: Not reported  
Location Case Number: Not reported  
File Location: Not reported  
Potential Contaminants of Concern: Not reported  
Potential Media Affected: Not reported  
Site History: Not reported

Begin Date: Not reported  
RB Case Number: Not reported  
source\_type: All PFAS Chemicals  
Location ID: CA1910179\_028\_028  
Matrix: Liquid  
Chemical: PFUNDCA  
Qualifier: <  
Value: 2  
Reporting Limit: Not reported  
Detection Limit: Not reported  
Lab Notes: Not reported  
Quarterly Running Annual Average: Not reported  
Units: NG/L  
Date: 1/13/2022  
Field Pt Class: PUBW  
Site Use: Drinking Water Wells  
Site Type: DDW Well  
Latitude: 34.191042  
Longitude: -118.344982  
Geo Tracker URL: Not reported

Name: BURBANK OU WELL VO-6  
Address: Not reported  
City,State,Zip: BURBANK, CA  
Envirostor ID: Not reported  
Program Type: Not reported  
Status: Not reported  
Status Date: Not reported  
Enviroscreen Score: Not reported  
Site Code: Not reported  
Global ID: W0601910179  
Facility Region: Not reported

Map ID  
Direction  
Distance  
Elevation

MAP FINDINGS

Site

Database(s)

EDR ID Number  
EPA ID Number

**BURBANK OU WELL VO-6 (Continued)**

**S127520506**

Lead Agency: Not reported  
Case worker: Not reported  
Local Agency: Not reported  
Location Case Number: Not reported  
File Location: Not reported  
Potential Contaminants of Concern: Not reported  
Potential Media Affected: Not reported  
Site History: Not reported  
  
Begin Date: Not reported  
RB Case Number: Not reported  
source\_type: All PFAS Chemicals  
Location ID: CA1910179\_028\_028  
Matrix: Liquid  
Chemical: NETFOSAA  
Qualifier: <  
Value: 2  
Reporting Limit: Not reported  
Detection Limit: Not reported  
Lab Notes: Not reported  
Quarterly Running Annual Average: Not reported  
Units: NG/L  
Date: 5/13/2021  
Field Pt Class: PUBW  
Site Use: Drinking Water Wells  
Site Type: DDW Well  
Latitude: 34.191042  
Longitude: -118.344982  
Geo Tracker URL: Not reported

Name: BURBANK OU WELL VO-6  
Address: Not reported  
City,State,Zip: BURBANK, CA  
Envirostor ID: Not reported  
Program Type: Not reported  
Status: Not reported  
Status Date: Not reported  
Enviroscreen Score: Not reported  
Site Code: Not reported  
Global ID: W0601910179  
Facility Region: Not reported  
Lead Agency: Not reported  
Case worker: Not reported  
Local Agency: Not reported  
Location Case Number: Not reported  
File Location: Not reported  
Potential Contaminants of Concern: Not reported  
Potential Media Affected: Not reported  
Site History: Not reported

Begin Date: Not reported  
RB Case Number: Not reported  
source\_type: All PFAS Chemicals  
Location ID: CA1910179\_028\_028  
Matrix: Liquid  
Chemical: PFOA  
Qualifier: =

Map ID  
 Direction  
 Distance  
 Elevation

MAP FINDINGS

Site

Database(s)

EDR ID Number  
 EPA ID Number

**BURBANK OU WELL VO-6 (Continued)**

**S127520506**

Value: 4.2  
 Reporting Limit: Not reported  
 Detection Limit: Not reported  
 Lab Notes: Not reported  
 Quarterly Running Annual Average: 3.18  
 Units: NG/L  
 Date: 3/23/2021  
 Field Pt Class: PUBW  
 Site Use: Drinking Water Wells  
 Site Type: DDW Well  
 Latitude: 34.191042  
 Longitude: -118.344982  
 Geo Tracker URL: Not reported

[Click this hyperlink](#) while viewing on your computer to access  
 337 additional CA PFAS: record(s) in the EDR Site Report.

**R158**  
**North**  
**1/8-1/4**  
**0.248 mi.**  
**1311 ft.**  
**Relative:**  
**Higher**  
**Actual:**  
**683 ft.**

**MUSIC EXPRESS INC**  
**2530 ONTARIO ST**  
**BURBANK, CA 91505**  
**Site 10 of 13 in cluster R**

**RCRA-SQG 1000246419**  
**CPS-SLIC CAD982497539**  
**FINDS**  
**ECHO**  
**HWTS**  
**HAZNET**  
**WIP**

RCRA Listings:  
 Date Form Received by Agency: 19900614  
 Handler Name: Music Express Inc  
 Handler Address: 2530 ONTARIO ST  
 Handler City,State,Zip: BURBANK, CA 91505  
 EPA ID: CAD982497539  
 Contact Name: ENVIRONMENTAL MANAGER  
 Contact Address: 2530 ONTARIO ST  
 Contact City,State,Zip: BURBANK, CA 91505  
 Contact Telephone: 818-845-1502  
 Contact Fax: Not reported  
 Contact Email: Not reported  
 Contact Title: Not reported  
 EPA Region: 09  
 Land Type: Other  
 Federal Waste Generator Description: Small Quantity Generator  
 Non-Notifier: Not reported  
 Biennial Report Cycle: Not reported  
 Accessibility: Not reported  
 Active Site Indicator: Handler Activities  
 State District Owner: Ca  
 State District: 3  
 Mailing Address: 2530 ONTARIO  
 Mailing City,State,Zip: BURBANK, CA 91505  
 Owner Name: Harold Berkman  
 Owner Type: Private  
 Operator Name: Not Required  
 Operator Type: Private  
 Short-Term Generator Activity: No  
 Importer Activity: No  
 Mixed Waste Generator: No  
 Transporter Activity: No  
 Transfer Facility Activity: No

Map ID  
 Direction  
 Distance  
 Elevation

MAP FINDINGS

Site

Database(s)

EDR ID Number  
 EPA ID Number

**MUSIC EXPRESS INC (Continued)**

**1000246419**

Recycler Activity with Storage:	No
Small Quantity On-Site Burner Exemption:	No
Smelting Melting and Refining Furnace Exemption:	No
Underground Injection Control:	No
Off-Site Waste Receipt:	No
Universal Waste Indicator:	No
Universal Waste Destination Facility:	No
Federal Universal Waste:	No
Active Site State-Reg Handler:	---
Federal Facility Indicator:	Not reported
Hazardous Secondary Material Indicator:	NN
Sub-Part K Indicator:	Not reported
2018 GPRC Permit Baseline:	Not on the Baseline
2018 GPRC Renewals Baseline:	Not on the Baseline
202 GPRC Corrective Action Baseline:	No
Subject to Corrective Action Universe:	No
Non-TSDFs Where RCRA CA has Been Imposed Universe:	No
Corrective Action Priority Ranking:	No NCAPS ranking
Environmental Control Indicator:	No
Institutional Control Indicator:	No
Human Exposure Controls Indicator:	N/A
Groundwater Controls Indicator:	N/A
Significant Non-Complier Universe:	No
Unaddressed Significant Non-Complier Universe:	No
Addressed Significant Non-Complier Universe:	No
Significant Non-Complier With a Compliance Schedule Universe:	No
Financial Assurance Required:	Not reported
Handler Date of Last Change:	20020627
Recognized Trader-Importer:	No
Recognized Trader-Exporter:	No
Importer of Spent Lead Acid Batteries:	No
Exporter of Spent Lead Acid Batteries:	No
Recycler Activity Without Storage:	Not reported
Manifest Broker:	Not reported
Sub-Part P Indicator:	No

Handler - Owner Operator:

Owner/Operator Indicator:	Operator
Owner/Operator Name: NOT REQUIRED	
Legal Status:	Private
Date Became Current:	Not reported
Date Ended Current:	Not reported
Owner/Operator Address:	NOT REQUIRED
Owner/Operator City,State,Zip:	NOT REQUIRED, ME 99999
Owner/Operator Telephone:	415-555-1212
Owner/Operator Telephone Ext:	Not reported
Owner/Operator Fax:	Not reported
Owner/Operator Email:	Not reported
Owner/Operator Indicator:	Owner
Owner/Operator Name: HAROLD BERKMAN	
Legal Status:	Private
Date Became Current:	Not reported
Date Ended Current:	Not reported
Owner/Operator Address:	NOT REQUIRED
Owner/Operator City,State,Zip:	NOT REQUIRED, ME 99999

Map ID  
Direction  
Distance  
Elevation

MAP FINDINGS

Site

Database(s)

EDR ID Number  
EPA ID Number

**MUSIC EXPRESS INC (Continued)**

**1000246419**

Owner/Operator Telephone: 415-555-1212  
Owner/Operator Telephone Ext: Not reported  
Owner/Operator Fax: Not reported  
Owner/Operator Email: Not reported

Historic Generators:

Receive Date: 19900614  
Handler Name: MUSIC EXPRESS INC  
Federal Waste Generator Description: Small Quantity Generator  
State District Owner: Ca  
Large Quantity Handler of Universal Waste: No  
Recognized Trader Importer: No  
Recognized Trader Exporter: No  
Spent Lead Acid Battery Importer: No  
Spent Lead Acid Battery Exporter: No  
Current Record: Yes  
Non Storage Recycler Activity: Not reported  
Electronic Manifest Broker: Not reported

List of NAICS Codes and Descriptions:

NAICS Codes: No NAICS Codes Found

Facility Has Received Notices of Violations:

Violations: No Violations Found

Evaluation Action Summary:

Evaluations: No Evaluations Found

CPS-SLIC:

Name: PACIFIC DESIGN COMPANY  
Address: 2530 ONTARIO ST.  
City,State,Zip: BURBANK, CA 91504  
Region: STATE  
**Facility Status: Completed - Case Closed**  
Status Date: 11/06/1987  
Global Id: T10000015350  
Lead Agency: LOS ANGELES RWQCB (REGION 4)  
Lead Agency Case Number: Not reported  
Latitude: 34.19873  
Longitude: -118.34404  
Case Type: Cleanup Program Site  
Case Worker: WIP  
Local Agency: Not reported  
RB Case Number: 104.1422  
File Location: Not reported  
Potential Media Affected: Not reported  
Potential Contaminants of Concern: Not reported  
EPA Region: 9  
Coordinate Source: Not reported  
Cuf Case: NO  
Quantity Released Gallons: Not reported  
Begin Date: 01/01/1985  
Leak Reported Date: Not reported  
How Discovered: Not reported



Map ID  
Direction  
Distance  
Elevation

MAP FINDINGS

Site

Database(s)

EDR ID Number  
EPA ID Number

**MUSIC EXPRESS INC (Continued)**

**1000246419**

How Discovered Description: Not reported  
Discharge Source: Not reported  
Discharge Cause: Not reported  
Stop Method: Not reported  
Stop Description: Not reported  
No Further Action Date: 11/06/1987  
CA Water Watershed Name: Los Angeles River - San Fernando - Bull Canyon (412.21)  
Dwr Groundwater Subbasin Name: San Fernando Valley (4-012)  
Disadvantaged Community: Disadvantaged Community  
CA Enviroscreen 3 Score: 91-95%  
CA Enviroscreen 4 Score: 90-95%  
Military DOD Site: No  
Facility Project Subtype: Not reported  
RWQCB Region: LOS ANGELES RWQCB (REGION 4)  
Site History: Not reported

Click here to access the California GeoTracker records for this facility:

**FINDS:**

Registry ID: 110009546802

Click Here for FRS Facility Detail Report:

**Environmental Interest/Information System:**

The Resource Conservation and Recovery Act Information System (RCRAInfo) is EPA's comprehensive information system in support of the Resource Conservation and Recovery Act (RCRA) of 1976 and the Hazardous and Solid Waste Amendments (HSWA) of 1984. It tracks many types of information about generators, transporters, treaters, storers, and disposers of hazardous waste.

Click this hyperlink while viewing on your computer to access additional FINDS: detail in the EDR Site Report.

**ECHO:**

Envid: 1000246419  
Registry ID: 110009546802  
DFR URL: <http://echo.epa.gov/detailed-facility-report?fid=110009546802>  
Name: MUSIC EXPRESS INC  
Address: 2530 ONTARIO ST  
City,State,Zip: BURBANK, CA 91505

**HWTS:**

Name: MUSIC EXPRESS INC  
Address: 2530 ONTARIO ST  
Address 2: Not reported  
City,State,Zip: BURBANK, CA 91505  
EPA ID: CAD982497539  
Inactive Date: 06/30/1998  
Create Date: 06/14/1990  
Last Act Date: Not reported  
Mailing Name: Not reported  
Mailing Address: 2530 N ONTARIO ST  
Mailing Address 2: Not reported  
Mailing City,State,Zip: BURBANK, CA 915042512  
Owner Name: HAROLD BERKMAN  
Owner Address: 2530 ONTARIO ST

Map ID  
Direction  
Distance  
Elevation

MAP FINDINGS

Site

Database(s)

EDR ID Number  
EPA ID Number

**MUSIC EXPRESS INC (Continued)**

**1000246419**

Owner Address 2: Not reported  
Owner City,State,Zip: BURBANK, CA 915050000  
Owner Phone: Not reported  
Owner Fax: Not reported  
Contact Name: JACKIE RANGER  
Contact Address: INACT PER NONDEL 98 VQ FINAL  
Contact Address 2: Not reported  
City,State,Zip: BURBANK, CA 915050000  
Contact Phone: Not reported  
Contact Fax: Not reported  
Facility Status: Inactive  
Facility Type: PERMANENT  
Category: FEDERAL  
Latitude: 34.197245  
Longitude: -118.344486

**HAZNET:**

Name: MUSIC EXPRESS INC  
Address: 2530 ONTARIO ST  
Address 2: Not reported  
City,State,Zip: BURBANK, CA 915050000  
Contact: JACKIE RANGER  
Telephone: 8188451502  
Mailing Name: Not reported  
Mailing Address: 2530 N ONTARIO ST

Year: 2000  
Gepaid: CAD982497539  
TSD EPA ID: CAT000613893  
CA Waste Code: 134 - Aqueous solution with total organic residues less than 10 percent  
Disposal Method: H01 - Transfer Station  
Tons: 0.546

Year: 1999  
Gepaid: CAD982497539  
TSD EPA ID: CAT000613893  
CA Waste Code: 134 - Aqueous solution with total organic residues less than 10 percent  
Disposal Method: H01 - Transfer Station  
Tons: 0.5292

Year: 1998  
Gepaid: CAD982497539  
TSD EPA ID: CAT000613893  
CA Waste Code: 134 - Aqueous solution with total organic residues less than 10 percent  
Disposal Method: T01 - Treatment, Tank  
Tons: 0.0714

Year: 1998  
Gepaid: CAD982497539  
TSD EPA ID: CAT000613893  
CA Waste Code: 134 - Aqueous solution with total organic residues less than 10 percent  
Disposal Method: H01 - Transfer Station  
Tons: 0.252

Map ID  
Direction  
Distance  
Elevation

MAP FINDINGS

Site

Database(s)

EDR ID Number  
EPA ID Number

**MUSIC EXPRESS INC (Continued)**

**1000246419**

Year: 1995  
Gepaid: CAD982497539  
TSD EPA ID: CAD093459485  
CA Waste Code: 214 - Unspecified solvent mixture  
Disposal Method: H01 - Transfer Station  
Tons: 0.0576

Additional Info:

Year: 2000  
Gen EPA ID: CAD982497539

Shipment Date: 20001122  
Creation Date: 1/9/2001 0:00:00  
Receipt Date: 20001128  
Manifest ID: 20295144  
Trans EPA ID: SCR000075150  
Trans Name: Not reported  
Trans 2 EPA ID: SCR000074591  
Trans 2 Name: Not reported  
TSD EPA ID: CAT000613893  
Trans Name: Not reported  
TSD Alt EPA ID: Not reported  
TSD Alt Name: Not reported  
Waste Code Description: 134 - Aqueous solution with <10% total organic residues  
RCRA Code: D039  
Meth Code: H01 - Transfer Station  
Quantity Tons: 0.0672  
Waste Quantity: 16  
Quantity Unit: G  
Additional Code 1: Not reported  
Additional Code 2: Not reported  
Additional Code 3: Not reported  
Additional Code 4: Not reported  
Additional Code 5: Not reported

Shipment Date: 20001122  
Creation Date: 1/9/2001 0:00:00  
Receipt Date: 20001128  
Manifest ID: 20295144  
Trans EPA ID: SCR000075150  
Trans Name: Not reported  
Trans 2 EPA ID: SCR000074591  
Trans 2 Name: Not reported  
TSD EPA ID: CAT000613893  
Trans Name: Not reported  
TSD Alt EPA ID: Not reported  
TSD Alt Name: Not reported  
Waste Code Description: 134 - Aqueous solution with <10% total organic residues  
RCRA Code: D039  
Meth Code: H01 - Transfer Station  
Quantity Tons: 0  
Waste Quantity: 4  
Quantity Unit: \*  
Additional Code 1: Not reported  
Additional Code 2: Not reported  
Additional Code 3: Not reported

Map ID  
Direction  
Distance  
Elevation

MAP FINDINGS

Site

Database(s)

EDR ID Number  
EPA ID Number

**MUSIC EXPRESS INC (Continued)**

**1000246419**

Additional Code 4:	Not reported
Additional Code 5:	Not reported
Shipment Date:	20000927
Creation Date:	11/14/2000 0:00:00
Receipt Date:	20001002
Manifest ID:	20287499
Trans EPA ID:	SCR000075150
Trans Name:	Not reported
Trans 2 EPA ID:	SCR000074591
Trans 2 Name:	Not reported
TSDf EPA ID:	CAT000613893
Trans Name:	Not reported
TSDf Alt EPA ID:	Not reported
TSDf Alt Name:	Not reported
Waste Code Description:	134 - Aqueous solution with <10% total organic residues
RCRA Code:	D039
Meth Code:	H01 - Transfer Station
Quantity Tons:	0.0756
Waste Quantity:	18
Quantity Unit:	G
Additional Code 1:	Not reported
Additional Code 2:	Not reported
Additional Code 3:	Not reported
Additional Code 4:	Not reported
Additional Code 5:	Not reported
Shipment Date:	20000927
Creation Date:	11/14/2000 0:00:00
Receipt Date:	20001002
Manifest ID:	20287499
Trans EPA ID:	SCR000075150
Trans Name:	Not reported
Trans 2 EPA ID:	SCR000074591
Trans 2 Name:	Not reported
TSDf EPA ID:	CAT000613893
Trans Name:	Not reported
TSDf Alt EPA ID:	Not reported
TSDf Alt Name:	Not reported
Waste Code Description:	134 - Aqueous solution with <10% total organic residues
RCRA Code:	D039
Meth Code:	H01 - Transfer Station
Quantity Tons:	0
Waste Quantity:	4
Quantity Unit:	*
Additional Code 1:	Not reported
Additional Code 2:	Not reported
Additional Code 3:	Not reported
Additional Code 4:	Not reported
Additional Code 5:	Not reported
Shipment Date:	20000808
Creation Date:	9/25/2000 0:00:00
Receipt Date:	20000810
Manifest ID:	20196482
Trans EPA ID:	SCR000075150
Trans Name:	Not reported

Map ID  
Direction  
Distance  
Elevation

MAP FINDINGS

Site

Database(s)

EDR ID Number  
EPA ID Number

**MUSIC EXPRESS INC (Continued)**

**1000246419**

Trans 2 EPA ID: SCR000074591  
Trans 2 Name: Not reported  
TSDf EPA ID: CAT000613893  
Trans Name: Not reported  
TSDf Alt EPA ID: Not reported  
TSDf Alt Name: Not reported  
Waste Code Description: 134 - Aqueous solution with <10% total organic residues  
RCRA Code: D039  
Meth Code: H01 - Transfer Station  
Quantity Tons: 0  
Waste Quantity: 4  
Quantity Unit: \*  
Additional Code 1: Not reported  
Additional Code 2: Not reported  
Additional Code 3: Not reported  
Additional Code 4: Not reported  
Additional Code 5: Not reported

Shipment Date: 20000808  
Creation Date: 9/25/2000 0:00:00  
Receipt Date: 20000810  
Manifest ID: 20196482  
Trans EPA ID: SCR000075150  
Trans Name: Not reported  
Trans 2 EPA ID: SCR000074591  
Trans 2 Name: Not reported  
TSDf EPA ID: CAT000613893  
Trans Name: Not reported  
TSDf Alt EPA ID: Not reported  
TSDf Alt Name: Not reported  
Waste Code Description: 134 - Aqueous solution with <10% total organic residues  
RCRA Code: D039  
Meth Code: H01 - Transfer Station  
Quantity Tons: 0.0756  
Waste Quantity: 18  
Quantity Unit: G  
Additional Code 1: Not reported  
Additional Code 2: Not reported  
Additional Code 3: Not reported  
Additional Code 4: Not reported  
Additional Code 5: Not reported

Shipment Date: 20000616  
Creation Date: 8/14/2000 0:00:00  
Receipt Date: 20000621  
Manifest ID: 20006977  
Trans EPA ID: SCR000075150  
Trans Name: Not reported  
Trans 2 EPA ID: SCR000074591  
Trans 2 Name: Not reported  
TSDf EPA ID: CAT000613893  
Trans Name: Not reported  
TSDf Alt EPA ID: Not reported  
TSDf Alt Name: Not reported  
Waste Code Description: 134 - Aqueous solution with <10% total organic residues  
RCRA Code: D039  
Meth Code: H01 - Transfer Station

Map ID  
Direction  
Distance  
Elevation

MAP FINDINGS

Site

Database(s)

EDR ID Number  
EPA ID Number

**MUSIC EXPRESS INC (Continued)**

**1000246419**

Quantity Tons:	0.0168
Waste Quantity:	4
Quantity Unit:	G
Additional Code 1:	Not reported
Additional Code 2:	Not reported
Additional Code 3:	Not reported
Additional Code 4:	Not reported
Additional Code 5:	Not reported
Shipment Date:	20000616
Creation Date:	8/14/2000 0:00:00
Receipt Date:	20000621
Manifest ID:	20006977
Trans EPA ID:	SCR000075150
Trans Name:	Not reported
Trans 2 EPA ID:	SCR000074591
Trans 2 Name:	Not reported
TSDf EPA ID:	CAT000613893
Trans Name:	Not reported
TSDf Alt EPA ID:	Not reported
TSDf Alt Name:	Not reported
Waste Code Description:	134 - Aqueous solution with <10% total organic residues
RCRA Code:	D039
Meth Code:	H01 - Transfer Station
Quantity Tons:	0.0672
Waste Quantity:	16
Quantity Unit:	G
Additional Code 1:	Not reported
Additional Code 2:	Not reported
Additional Code 3:	Not reported
Additional Code 4:	Not reported
Additional Code 5:	Not reported
Shipment Date:	20000418
Creation Date:	6/13/2000 0:00:00
Receipt Date:	20000420
Manifest ID:	99854578
Trans EPA ID:	ILD984908202
Trans Name:	Not reported
Trans 2 EPA ID:	SCR000074591
Trans 2 Name:	Not reported
TSDf EPA ID:	CAT000613893
Trans Name:	Not reported
TSDf Alt EPA ID:	Not reported
TSDf Alt Name:	Not reported
Waste Code Description:	134 - Aqueous solution with <10% total organic residues
RCRA Code:	D039
Meth Code:	H01 - Transfer Station
Quantity Tons:	0.0756
Waste Quantity:	18
Quantity Unit:	G
Additional Code 1:	Not reported
Additional Code 2:	Not reported
Additional Code 3:	Not reported
Additional Code 4:	Not reported
Additional Code 5:	Not reported

Map ID  
Direction  
Distance  
Elevation

MAP FINDINGS

Site

Database(s)

EDR ID Number  
EPA ID Number

**MUSIC EXPRESS INC (Continued)**

**1000246419**

Shipment Date: 20000418  
Creation Date: 6/13/2000 0:00:00  
Receipt Date: 20000420  
Manifest ID: 99854578  
Trans EPA ID: ILD984908202  
Trans Name: Not reported  
Trans 2 EPA ID: SCR000074591  
Trans 2 Name: Not reported  
TSDf EPA ID: CAT000613893  
Trans Name: Not reported  
TSDf Alt EPA ID: Not reported  
TSDf Alt Name: Not reported  
Waste Code Description: 134 - Aqueous solution with <10% total organic residues  
RCRA Code: D039  
Meth Code: H01 - Transfer Station  
Quantity Tons: 0.0168  
Waste Quantity: 4  
Quantity Unit: G  
Additional Code 1: Not reported  
Additional Code 2: Not reported  
Additional Code 3: Not reported  
Additional Code 4: Not reported  
Additional Code 5: Not reported

Additional Info:

Year: 1999  
Gen EPA ID: CAD982497539

Shipment Date: 19991119  
Creation Date: 1/19/2000 0:00:00  
Receipt Date: 19991124  
Manifest ID: 99523774  
Trans EPA ID: ILD984908202  
Trans Name: Not reported  
Trans 2 EPA ID: SCD987574647  
Trans 2 Name: Not reported  
TSDf EPA ID: CAT000613893  
Trans Name: Not reported  
TSDf Alt EPA ID: Not reported  
TSDf Alt Name: Not reported  
Waste Code Description: 134 - Aqueous solution with <10% total organic residues  
RCRA Code: D039  
Meth Code: H01 - Transfer Station  
Quantity Tons: 0  
Waste Quantity: 4  
Quantity Unit: \*  
Additional Code 1: Not reported  
Additional Code 2: Not reported  
Additional Code 3: Not reported  
Additional Code 4: Not reported  
Additional Code 5: Not reported

Shipment Date: 19991119  
Creation Date: 1/19/2000 0:00:00  
Receipt Date: 19991124  
Manifest ID: 99523774  
Trans EPA ID: ILD984908202

Map ID  
Direction  
Distance  
Elevation

MAP FINDINGS

Site

Database(s)

EDR ID Number  
EPA ID Number

**MUSIC EXPRESS INC (Continued)**

**1000246419**

Trans Name: Not reported  
Trans 2 EPA ID: SCD987574647  
Trans 2 Name: Not reported  
TSDf EPA ID: CAT000613893  
Trans Name: Not reported  
TSDf Alt EPA ID: Not reported  
TSDf Alt Name: Not reported  
Waste Code Description: 134 - Aqueous solution with <10% total organic residues  
RCRA Code: D039  
Meth Code: H01 - Transfer Station  
Quantity Tons: 0.0756  
Waste Quantity: 18  
Quantity Unit: G  
Additional Code 1: Not reported  
Additional Code 2: Not reported  
Additional Code 3: Not reported  
Additional Code 4: Not reported  
Additional Code 5: Not reported

Shipment Date: 19990920  
Creation Date: 10/27/1999 0:00:00  
Receipt Date: 19990923  
Manifest ID: 99021250  
Trans EPA ID: ILD984908202  
Trans Name: Not reported  
Trans 2 EPA ID: SCD987574647  
Trans 2 Name: Not reported  
TSDf EPA ID: CAT000613893  
Trans Name: Not reported  
TSDf Alt EPA ID: Not reported  
TSDf Alt Name: Not reported  
Waste Code Description: 134 - Aqueous solution with <10% total organic residues  
RCRA Code: D039  
Meth Code: H01 - Transfer Station  
Quantity Tons: 0.1008  
Waste Quantity: 24  
Quantity Unit: G  
Additional Code 1: Not reported  
Additional Code 2: Not reported  
Additional Code 3: Not reported  
Additional Code 4: Not reported  
Additional Code 5: Not reported

Shipment Date: 19990920  
Creation Date: 10/27/1999 0:00:00  
Receipt Date: 19990923  
Manifest ID: 99021250  
Trans EPA ID: ILD984908202  
Trans Name: Not reported  
Trans 2 EPA ID: SCD987574647  
Trans 2 Name: Not reported  
TSDf EPA ID: CAT000613893  
Trans Name: Not reported  
TSDf Alt EPA ID: Not reported  
TSDf Alt Name: Not reported  
Waste Code Description: 134 - Aqueous solution with <10% total organic residues  
RCRA Code: D039



Map ID  
Direction  
Distance  
Elevation

MAP FINDINGS

Site

Database(s)

EDR ID Number  
EPA ID Number

**MUSIC EXPRESS INC (Continued)**

**1000246419**

Meth Code:	H01 - Transfer Station
Quantity Tons:	0.0168
Waste Quantity:	4
Quantity Unit:	G
Additional Code 1:	Not reported
Additional Code 2:	Not reported
Additional Code 3:	Not reported
Additional Code 4:	Not reported
Additional Code 5:	Not reported
Shipment Date:	19990812
Creation Date:	9/23/1999 0:00:00
Receipt Date:	19990816
Manifest ID:	99043796
Trans EPA ID:	ILD984908202
Trans Name:	Not reported
Trans 2 EPA ID:	SCD987574647
Trans 2 Name:	Not reported
TSDf EPA ID:	CAT000613893
Trans Name:	Not reported
TSDf Alt EPA ID:	Not reported
TSDf Alt Name:	Not reported
Waste Code Description:	134 - Aqueous solution with <10% total organic residues
RCRA Code:	D039
Meth Code:	H01 - Transfer Station
Quantity Tons:	0.0756
Waste Quantity:	18
Quantity Unit:	G
Additional Code 1:	Not reported
Additional Code 2:	Not reported
Additional Code 3:	Not reported
Additional Code 4:	Not reported
Additional Code 5:	Not reported
Shipment Date:	19990518
Creation Date:	7/7/1999 0:00:00
Receipt Date:	19990520
Manifest ID:	99221872
Trans EPA ID:	ILD984908202
Trans Name:	Not reported
Trans 2 EPA ID:	SCD987574647
Trans 2 Name:	Not reported
TSDf EPA ID:	CAT000613893
Trans Name:	Not reported
TSDf Alt EPA ID:	Not reported
TSDf Alt Name:	Not reported
Waste Code Description:	134 - Aqueous solution with <10% total organic residues
RCRA Code:	D039
Meth Code:	H01 - Transfer Station
Quantity Tons:	0.063
Waste Quantity:	15
Quantity Unit:	G
Additional Code 1:	Not reported
Additional Code 2:	Not reported
Additional Code 3:	Not reported
Additional Code 4:	Not reported
Additional Code 5:	Not reported

Map ID  
Direction  
Distance  
Elevation

MAP FINDINGS

Site

Database(s)

EDR ID Number  
EPA ID Number

**MUSIC EXPRESS INC (Continued)**

**1000246419**

Shipment Date: 19990323  
Creation Date: 5/17/1999 0:00:00  
Receipt Date: 19990325  
Manifest ID: 98790072  
Trans EPA ID: ILD984908202  
Trans Name: Not reported  
Trans 2 EPA ID: SCD987574647  
Trans 2 Name: Not reported  
TSDf EPA ID: CAT000613893  
Trans Name: Not reported  
TSDf Alt EPA ID: Not reported  
TSDf Alt Name: Not reported  
Waste Code Description: 134 - Aqueous solution with <10% total organic residues  
RCRA Code: D039  
Meth Code: H01 - Transfer Station  
Quantity Tons: 0.105  
Waste Quantity: 25  
Quantity Unit: G  
Additional Code 1: Not reported  
Additional Code 2: Not reported  
Additional Code 3: Not reported  
Additional Code 4: Not reported  
Additional Code 5: Not reported

Shipment Date: 19990201  
Creation Date: 3/17/1999 0:00:00  
Receipt Date: 19990204  
Manifest ID: 98633152  
Trans EPA ID: ILD984908202  
Trans Name: Not reported  
Trans 2 EPA ID: SCD987574647  
Trans 2 Name: Not reported  
TSDf EPA ID: CAT000613893  
Trans Name: Not reported  
TSDf Alt EPA ID: Not reported  
TSDf Alt Name: Not reported  
Waste Code Description: 134 - Aqueous solution with <10% total organic residues  
RCRA Code: D039  
Meth Code: H01 - Transfer Station  
Quantity Tons: 0.0924  
Waste Quantity: 22  
Quantity Unit: G  
Additional Code 1: Not reported  
Additional Code 2: Not reported  
Additional Code 3: Not reported  
Additional Code 4: Not reported  
Additional Code 5: Not reported

Additional Info:  
Year: 1998  
Gen EPA ID: CAD982497539

Shipment Date: 19981201  
Creation Date: 1/21/1999 0:00:00  
Receipt Date: 19981204  
Manifest ID: 98444511  
Trans EPA ID: ILD984908202

Map ID  
Direction  
Distance  
Elevation

MAP FINDINGS

Site

Database(s)

EDR ID Number  
EPA ID Number

**MUSIC EXPRESS INC (Continued)**

**1000246419**

Trans Name: Not reported  
Trans 2 EPA ID: SCD987574647  
Trans 2 Name: Not reported  
TSDf EPA ID: CAT000613893  
Trans Name: Not reported  
TSDf Alt EPA ID: CAT000613893  
TSDf Alt Name: Not reported  
Waste Code Description: 134 - Aqueous solution with <10% total organic residues  
RCRA Code: D006  
Meth Code: H01 - Transfer Station  
Quantity Tons: 0.063  
Waste Quantity: 15  
Quantity Unit: G  
Additional Code 1: Not reported  
Additional Code 2: Not reported  
Additional Code 3: Not reported  
Additional Code 4: Not reported  
Additional Code 5: Not reported

Shipment Date: 19981006  
Creation Date: 12/7/1998 0:00:00  
Receipt Date: 19981007  
Manifest ID: 98286265  
Trans EPA ID: ILD984908202  
Trans Name: Not reported  
Trans 2 EPA ID: SCD987574647  
Trans 2 Name: Not reported  
TSDf EPA ID: CAT000613893  
Trans Name: Not reported  
TSDf Alt EPA ID: Not reported  
TSDf Alt Name: Not reported  
Waste Code Description: 134 - Aqueous solution with <10% total organic residues  
RCRA Code: D006  
Meth Code: H01 - Transfer Station  
Quantity Tons: 0.0924  
Waste Quantity: 22  
Quantity Unit: G  
Additional Code 1: Not reported  
Additional Code 2: Not reported  
Additional Code 3: Not reported  
Additional Code 4: Not reported  
Additional Code 5: Not reported

Shipment Date: 19981006  
Creation Date: 12/7/1998 0:00:00  
Receipt Date: 19981007  
Manifest ID: 98286265  
Trans EPA ID: ILD984908202  
Trans Name: Not reported  
Trans 2 EPA ID: SCD987574647  
Trans 2 Name: Not reported  
TSDf EPA ID: CAT000613893  
Trans Name: Not reported  
TSDf Alt EPA ID: Not reported  
TSDf Alt Name: Not reported  
Waste Code Description: 134 - Aqueous solution with <10% total organic residues  
RCRA Code: D039

Map ID  
Direction  
Distance  
Elevation

MAP FINDINGS

Site

Database(s)

EDR ID Number  
EPA ID Number

**MUSIC EXPRESS INC (Continued)**

**1000246419**

Meth Code:	H01 - Transfer Station
Quantity Tons:	0.0168
Waste Quantity:	4
Quantity Unit:	G
Additional Code 1:	Not reported
Additional Code 2:	Not reported
Additional Code 3:	Not reported
Additional Code 4:	Not reported
Additional Code 5:	Not reported
Shipment Date:	19980811
Creation Date:	10/1/1998 0:00:00
Receipt Date:	19980813
Manifest ID:	98274516
Trans EPA ID:	ILD984908202
Trans Name:	Not reported
Trans 2 EPA ID:	Not reported
Trans 2 Name:	Not reported
TSDf EPA ID:	CAT000613893
Trans Name:	Not reported
TSDf Alt EPA ID:	Not reported
TSDf Alt Name:	Not reported
Waste Code Description:	134 - Aqueous solution with <10% total organic residues
RCRA Code:	D039
Meth Code:	H01 - Transfer Station
Quantity Tons:	0.0168
Waste Quantity:	4
Quantity Unit:	G
Additional Code 1:	Not reported
Additional Code 2:	Not reported
Additional Code 3:	Not reported
Additional Code 4:	Not reported
Additional Code 5:	Not reported
Shipment Date:	19980811
Creation Date:	10/1/1998 0:00:00
Receipt Date:	19980813
Manifest ID:	98274516
Trans EPA ID:	ILD984908202
Trans Name:	Not reported
Trans 2 EPA ID:	Not reported
Trans 2 Name:	Not reported
TSDf EPA ID:	CAT000613893
Trans Name:	Not reported
TSDf Alt EPA ID:	Not reported
TSDf Alt Name:	Not reported
Waste Code Description:	134 - Aqueous solution with <10% total organic residues
RCRA Code:	D006
Meth Code:	H01 - Transfer Station
Quantity Tons:	0.0462
Waste Quantity:	11
Quantity Unit:	G
Additional Code 1:	Not reported
Additional Code 2:	Not reported
Additional Code 3:	Not reported
Additional Code 4:	Not reported
Additional Code 5:	Not reported

Map ID  
Direction  
Distance  
Elevation

MAP FINDINGS

Site

Database(s)

EDR ID Number  
EPA ID Number

**MUSIC EXPRESS INC (Continued)**

**1000246419**

Shipment Date: 19980619  
Creation Date: 9/3/1998 0:00:00  
Receipt Date: 19980623  
Manifest ID: 98177786  
Trans EPA ID: ILD984908202  
Trans Name: Not reported  
Trans 2 EPA ID: Not reported  
Trans 2 Name: Not reported  
TSDf EPA ID: CAT000613893  
Trans Name: Not reported  
TSDf Alt EPA ID: Not reported  
TSDf Alt Name: Not reported  
Waste Code Description: 134 - Aqueous solution with <10% total organic residues  
RCRA Code: D039  
Meth Code: H01 - Transfer Station  
Quantity Tons: 0.0168  
Waste Quantity: 4  
Quantity Unit: G  
Additional Code 1: Not reported  
Additional Code 2: Not reported  
Additional Code 3: Not reported  
Additional Code 4: Not reported  
Additional Code 5: Not reported

Shipment Date: 19980619  
Creation Date: 9/3/1998 0:00:00  
Receipt Date: 19980623  
Manifest ID: 98177786  
Trans EPA ID: ILD984908202  
Trans Name: Not reported  
Trans 2 EPA ID: Not reported  
Trans 2 Name: Not reported  
TSDf EPA ID: CAT000613893  
Trans Name: Not reported  
TSDf Alt EPA ID: Not reported  
TSDf Alt Name: Not reported  
Waste Code Description: 134 - Aqueous solution with <10% total organic residues  
RCRA Code: D006  
Meth Code: T01 - Treatment, Tank  
Quantity Tons: 0.0714  
Waste Quantity: 17  
Quantity Unit: G  
Additional Code 1: Not reported  
Additional Code 2: Not reported  
Additional Code 3: Not reported  
Additional Code 4: Not reported  
Additional Code 5: Not reported

Additional Info:  
Year: 1995  
Gen EPA ID: CAD982497539

Shipment Date: 19951129  
Creation Date: 7/26/1996 0:00:00  
Receipt Date: 19951130  
Manifest ID: 95768063  
Trans EPA ID: ILD984908202

Map ID  
Direction  
Distance  
Elevation

MAP FINDINGS

Site

Database(s)

EDR ID Number  
EPA ID Number

**MUSIC EXPRESS INC (Continued)**

**1000246419**

Trans Name: Not reported  
Trans 2 EPA ID: ILD984908202  
Trans 2 Name: Not reported  
TSDf EPA ID: CAD093459485  
Trans Name: Not reported  
TSDf Alt EPA ID: Not reported  
TSDf Alt Name: Not reported  
Waste Code Description: 214 - Unspecified solvent mixture  
RCRA Code: D039  
Meth Code: H01 - Transfer Station  
Quantity Tons: 0.0144  
Waste Quantity: 4  
Quantity Unit: G  
Additional Code 1: Not reported  
Additional Code 2: Not reported  
Additional Code 3: Not reported  
Additional Code 4: Not reported  
Additional Code 5: Not reported

Shipment Date: 19951004  
Creation Date: 7/26/1996 0:00:00  
Receipt Date: 19951006  
Manifest ID: 95548147  
Trans EPA ID: ILD984908202  
Trans Name: Not reported  
Trans 2 EPA ID: ILD984908202  
Trans 2 Name: Not reported  
TSDf EPA ID: CAD093459485  
Trans Name: Not reported  
TSDf Alt EPA ID: Not reported  
TSDf Alt Name: Not reported  
Waste Code Description: 214 - Unspecified solvent mixture  
RCRA Code: D039  
Meth Code: H01 - Transfer Station  
Quantity Tons: 0.0144  
Waste Quantity: 4  
Quantity Unit: G  
Additional Code 1: Not reported  
Additional Code 2: Not reported  
Additional Code 3: Not reported  
Additional Code 4: Not reported  
Additional Code 5: Not reported

Shipment Date: 19950804  
Creation Date: 4/1/1996 0:00:00  
Receipt Date: 19950810  
Manifest ID: 95523581  
Trans EPA ID: ILD984908202  
Trans Name: Not reported  
Trans 2 EPA ID: ILD984908202  
Trans 2 Name: Not reported  
TSDf EPA ID: CAD093459485  
Trans Name: Not reported  
TSDf Alt EPA ID: Not reported  
TSDf Alt Name: Not reported  
Waste Code Description: 214 - Unspecified solvent mixture  
RCRA Code: D039

Map ID  
 Direction  
 Distance  
 Elevation

MAP FINDINGS

Site

Database(s)

EDR ID Number  
 EPA ID Number

**MUSIC EXPRESS INC (Continued)**

**1000246419**

Meth Code:	H01 - Transfer Station
Quantity Tons:	0.0144
Waste Quantity:	4
Quantity Unit:	G
Additional Code 1:	Not reported
Additional Code 2:	Not reported
Additional Code 3:	Not reported
Additional Code 4:	Not reported
Additional Code 5:	Not reported
Shipment Date:	19950613
Creation Date:	10/24/1995 0:00:00
Receipt Date:	19950616
Manifest ID:	95523460
Trans EPA ID:	ILD984908202
Trans Name:	Not reported
Trans 2 EPA ID:	ILD984908202
Trans 2 Name:	Not reported
TSDf EPA ID:	CAD093459485
Trans Name:	Not reported
TSDf Alt EPA ID:	Not reported
TSDf Alt Name:	Not reported
Waste Code Description:	214 - Unspecified solvent mixture
RCRA Code:	D039
Meth Code:	H01 - Transfer Station
Quantity Tons:	0.0144
Waste Quantity:	4
Quantity Unit:	G
Additional Code 1:	Not reported
Additional Code 2:	Not reported
Additional Code 3:	Not reported
Additional Code 4:	Not reported
Additional Code 5:	Not reported

WIP:

Name:	PACIFIC DESIGN COMPANY
Address:	2530 Ontario St
City,State,Zip:	BURBANK, CA 91504
Region:	4
File Number:	104.1422
<b>File Status:</b>	<b>Historical</b>
Staff:	DBACHARO
Facility Suite:	Not reported

**R159**  
**North**  
**1/8-1/4**  
**0.248 mi.**  
**1311 ft.**

**PACIFIC DESIGN**  
**2530 N ONTARIO**  
**BURBANK, CA 91504**  
**Site 11 of 13 in cluster R**

**RCRA-SQG** **1000250175**  
**FINDS** **CAD981688559**  
**ECHO**

**Relative:**  
**Higher**  
**Actual:**  
**683 ft.**

RCRA Listings:	
Date Form Received by Agency:	19861030
Handler Name:	Pacific Design
Handler Address:	N ONTARIO
Handler City,State,Zip:	BURBANK, CA 91504
EPA ID:	CAD981688559
Contact Name:	ENVIRONMENTAL MANAGER

Map ID  
 Direction  
 Distance  
 Elevation

MAP FINDINGS

Site

Database(s)

EDR ID Number  
 EPA ID Number

**PACIFIC DESIGN (Continued)**

**1000250175**

Contact Address:	2530 N ONTARIO
Contact City,State,Zip:	BURBANK, CA 91504
Contact Telephone:	818-842-8187
Contact Fax:	Not reported
Contact Email:	Not reported
Contact Title:	Not reported
EPA Region:	09
Land Type:	Not reported
Federal Waste Generator Description:	Small Quantity Generator
Non-Notifier:	Not reported
Biennial Report Cycle:	Not reported
Accessibility:	Not reported
Active Site Indicator:	Handler Activities
State District Owner:	Ca
State District:	3
Mailing Address:	N ONTARIO
Mailing City,State,Zip:	BURBANK, CA 91504
Owner Name:	Graaam John Patrick
Owner Type:	Private
Operator Name:	Not Required
Operator Type:	Private
Short-Term Generator Activity:	No
Importer Activity:	No
Mixed Waste Generator:	No
Transporter Activity:	No
Transfer Facility Activity:	No
Recycler Activity with Storage:	No
Small Quantity On-Site Burner Exemption:	No
Smelting Melting and Refining Furnace Exemption:	No
Underground Injection Control:	No
Off-Site Waste Receipt:	No
Universal Waste Indicator:	No
Universal Waste Destination Facility:	No
Federal Universal Waste:	No
Active Site State-Reg Handler:	---
Federal Facility Indicator:	Not reported
Hazardous Secondary Material Indicator:	NN
Sub-Part K Indicator:	Not reported
2018 GPRA Permit Baseline:	Not on the Baseline
2018 GPRA Renewals Baseline:	Not on the Baseline
202 GPRA Corrective Action Baseline:	No
Subject to Corrective Action Universe:	No
Non-TSDFs Where RCRA CA has Been Imposed Universe:	No
Corrective Action Priority Ranking:	No NCAPS ranking
Environmental Control Indicator:	No
Institutional Control Indicator:	No
Human Exposure Controls Indicator:	N/A
Groundwater Controls Indicator:	N/A
Significant Non-Complier Universe:	No
Unaddressed Significant Non-Complier Universe:	No
Addressed Significant Non-Complier Universe:	No
Significant Non-Complier With a Compliance Schedule Universe:	No
Financial Assurance Required:	Not reported
Handler Date of Last Change:	20000915
Recognized Trader-Importer:	No
Recognized Trader-Exporter:	No
Importer of Spent Lead Acid Batteries:	No



Map ID  
Direction  
Distance  
Elevation

MAP FINDINGS

Site

Database(s)

EDR ID Number  
EPA ID Number

**PACIFIC DESIGN (Continued)**

**1000250175**

Exporter of Spent Lead Acid Batteries: No  
Recycler Activity Without Storage: Not reported  
Manifest Broker: Not reported  
Sub-Part P Indicator: No

Handler - Owner Operator:

Owner/Operator Indicator: Owner  
Owner/Operator Name: GRAAAM JOHN PATRICK  
Legal Status: Private  
Date Became Current: Not reported  
Date Ended Current: Not reported  
Owner/Operator Address: NOT REQUIRED  
Owner/Operator City,State,Zip: NOT REQUIRED, ME 99999  
Owner/Operator Telephone: 415-555-1212  
Owner/Operator Telephone Ext: Not reported  
Owner/Operator Fax: Not reported  
Owner/Operator Email: Not reported

Owner/Operator Indicator: Operator  
Owner/Operator Name: NOT REQUIRED  
Legal Status: Private  
Date Became Current: Not reported  
Date Ended Current: Not reported  
Owner/Operator Address: NOT REQUIRED  
Owner/Operator City,State,Zip: NOT REQUIRED, ME 99999  
Owner/Operator Telephone: 415-555-1212  
Owner/Operator Telephone Ext: Not reported  
Owner/Operator Fax: Not reported  
Owner/Operator Email: Not reported

Historic Generators:

Receive Date: 19861030  
Handler Name: PACIFIC DESIGN  
Federal Waste Generator Description: Small Quantity Generator  
State District Owner: Ca  
Large Quantity Handler of Universal Waste: No  
Recognized Trader Importer: No  
Recognized Trader Exporter: No  
Spent Lead Acid Battery Importer: No  
Spent Lead Acid Battery Exporter: No  
Current Record: Yes  
Non Storage Recycler Activity: Not reported  
Electronic Manifest Broker: Not reported

List of NAICS Codes and Descriptions:

NAICS Codes: No NAICS Codes Found

Facility Has Received Notices of Violations:

Violations: No Violations Found

Evaluation Action Summary:

Evaluations: No Evaluations Found

Map ID  
 Direction  
 Distance  
 Elevation

MAP FINDINGS

Site

Database(s)

EDR ID Number  
 EPA ID Number

**PACIFIC DESIGN (Continued)**

**1000250175**

**FINDS:**

Registry ID: 110002753342

Click Here for FRS Facility Detail Report:

**Environmental Interest/Information System:**

The Resource Conservation and Recovery Act Information System (RCRAInfo) is EPA's comprehensive information system in support of the Resource Conservation and Recovery Act (RCRA) of 1976 and the Hazardous and Solid Waste Amendments (HSWA) of 1984. It tracks many types of information about generators, transporters, treaters, storers, and disposers of hazardous waste.

Click this hyperlink while viewing on your computer to access additional FINDS: detail in the EDR Site Report.

**ECHO:**

Envid: 1000250175  
 Registry ID: 110002753342  
 DFR URL: <http://echo.epa.gov/detailed-facility-report?fid=110002753342>  
 Name: PACIFIC DESIGN  
 Address: 2530 N ONTARIO  
 City,State,Zip: BURBANK, CA 91504

**V160**  
**SSW**  
**1/8-1/4**  
**0.249 mi.**  
**1315 ft.**

**DISC GRAPHICS INC**  
**BURBANK, CA**  
**Site 2 of 6 in cluster V**

**PFAS ECHO 1027351936**  
**N/A**

**Relative:**  
**Lower**  
**Actual:**  
**662 ft.**

**PFAS ECHO:**  
 Name: DISC GRAPHICS INC  
 Address: Not reported  
 City,State,Zip: BURBANK, CA  
 Latitude: 34.1911  
 Longitude: -118.3454  
 Count: 1  
 County: LOS ANGELES  
 Status: Active  
 Region: 09  
 Industry: Printing  
 ECHO Facility Report: <https://echo.epa.gov/detailed-facility-report?fid=110001189785>  
 Facility Percent Minority: 59.02  
 Facility Derived Tribes: -  
 Facility Population: 8240.9  
 EPA Programs: CAA; RCRA  
 Federal Facility: No  
 Federal Agency: -  
 Facility FIPS Code: 06037  
 Facility Indian Country Flag: N  
 Facility Collection Method: ADDRESS MATCHING-HOUSE NUMBER  
 Facility Derived HUC: 18070105  
 Facility Derived WBD: 180701050208  
 Facility Derived CD113: 28  
 Facility Derived CB2010: 060373110001000  
 Facility Major Flag: -  
 Facility Active Flag: Y  
 Facility Inspection Count: 0

Map ID  
 Direction  
 Distance  
 Elevation

MAP FINDINGS

Site

Database(s)

EDR ID Number  
 EPA ID Number

**DISC GRAPHICS INC (Continued)**

**1027351936**

Facility Date Last Inspection: 3/23/2007  
 Facility Days Last Inspection: 6,112  
 Facility Informal Count: 0  
 Facility Date Last Informal Action: 8/8/2002  
 Facility Formal Action Count: 0  
 Facility Date Last Formal Action: 10/24/2002  
 Facility Total Penalties: 0  
 Facility Penalty Count: -  
 Facility Date Last Penalty: 10/24/2002  
 Facility Last Penalty AMT: 1,500  
 Facility QTRS With NC: 0  
 Facility Programs With SNC: 0  
 Facility Compliance Status: No Violation Identified  
 Facility SNC Flag: N  
 AIR Flag: Y  
 NPDES Flag: N  
 SDWIS Flag: N  
 RCRA Flag: Y  
 TRI Flag: N  
 GHG Flag: N  
 AIR IDS: CASCA00006037CJ449  
 CAA Permit Types: Minor Emissions  
 CAA NAICS: 323114  
 CAA SICS: 2752  
 NPDES IDS: -  
 CWA Permit Types: -  
 CWA NAICS: -  
 CWA SICS: -  
 RCRA IDS: CAR000064667  
 RCRA Permit Types: SQG  
 RCRA NAICS: -  
 SDWA IDS: -  
 SDWA System Types: -  
 SDWA Compliance Status: -  
 SDWA SNC Flag: N  
 TRI IDS: -  
 TRI Releases Transfers: -  
 TRI On Site Releases: -  
 TRI Off Site Transfers: -  
 TRI Reporter: -  
 Facility IMP Water Flag: -  
 EJSCREEN Flag US: Y  
 EJSCREEN Report: [https://ejscreen.epa.gov/mapper/mobile/EJSCREEN\\_mobile.aspx?geometry=%7B%22x%22:-118.3454,%22y%22:34.1911,%22spatialReference%22:%7B%22wkid%22:4326%7D%7D&unit=9035&areatype=&areaid=&basemap=streets&distance=1](https://ejscreen.epa.gov/mapper/mobile/EJSCREEN_mobile.aspx?geometry=%7B%22x%22:-118.3454,%22y%22:34.1911,%22spatialReference%22:%7B%22wkid%22:4326%7D%7D&unit=9035&areatype=&areaid=&basemap=streets&distance=1)

**T161**  
**WNW**  
**1/8-1/4**  
**0.249 mi.**  
**1316 ft.**

**DE KING INC. CO.**  
**3326 BURTON AVE**  
**BURBANK, CA 91504**  
**Site 8 of 10 in cluster T**

**CPS-SLIC** **S104733253**  
**LOS ANGELES CO. HMS** **N/A**  
**WIP**

**Relative:**  
**Higher**  
**Actual:**  
**685 ft.**

**CPS-SLIC:**  
 Name: DE KING INC. CO.  
 Address: 3326 BURTON AVE.  
 City,State,Zip: BURBANK, CA 91504  
 Region: STATE  
**Facility Status: Completed - Case Closed**

Map ID  
Direction  
Distance  
Elevation

MAP FINDINGS

Site

Database(s)

EDR ID Number  
EPA ID Number

**DE KING INC. CO. (Continued)**

**S104733253**

Status Date: 02/27/1998  
Global Id: T10000014655  
Lead Agency: LOS ANGELES RWQCB (REGION 4)  
Lead Agency Case Number: Not reported  
Latitude: 34.19691  
Longitude: -118.34779  
Case Type: Cleanup Program Site  
Case Worker: WIP  
Local Agency: Not reported  
RB Case Number: 104.0348  
File Location: Not reported  
Potential Media Affected: Not reported  
Potential Contaminants of Concern: Not reported  
EPA Region: 9  
Coordinate Source: Not reported  
Cuf Case: NO  
Quantity Released Gallons: Not reported  
Begin Date: 01/01/1985  
Leak Reported Date: Not reported  
How Discovered: Not reported  
How Discovered Description: Not reported  
Discharge Source: Not reported  
Discharge Cause: Not reported  
Stop Method: Not reported  
Stop Description: Not reported  
No Further Action Date: 02/27/1998  
CA Water Watershed Name: Los Angeles River - San Fernando - Bull Canyon (412.21)  
Dwr Groundwater Subbasin Name: San Fernando Valley (4-012)  
Disadvantaged Community: Disadvantaged Community  
CA Enviroscreen 3 Score: 91-95%  
CA Enviroscreen 4 Score: 90-95%  
Military DOD Site: No  
Facility Project Subtype: Not reported  
RWQCB Region: LOS ANGELES RWQCB (REGION 4)  
Site History: Not reported

[Click here to access the California GeoTracker records for this facility:](#)

**LOS ANGELES CO. HMS:**

Name: CORNERSTONE SCREW MACHINE PROD  
Address: 3326 BURTON AVE  
City,State,Zip: BURBANK, CA 91504  
Region: LA  
Permit Category: Not reported  
Facility Id: 023357-032635  
Facility Type: Not reported  
Facility Status: OPEN  
Area: 3E  
Permit Number: Not reported  
Permit Status: Not reported

**WIP:**

Name: DE KING INC. CO.  
Address: 3326 Burton Ave  
City,State,Zip: BURBANK, CA 91504  
Region: 4

Map ID  
 Direction  
 Distance  
 Elevation

MAP FINDINGS

Site

Database(s)

EDR ID Number  
 EPA ID Number

**DE KING INC. CO. (Continued)**

**S104733253**

File Number: 104.0348  
**File Status: Historical**  
 Staff: AZASZKOD  
 Facility Suite: Not reported

**R162**  
**North**  
**1/4-1/2**  
**0.251 mi.**  
**1324 ft.**  
**Relative:**  
**Higher**  
**Actual:**  
**684 ft.**

**ELECTRICAL ADVERTISING INC**  
**2545 ONTARIO ST**  
**BURBANK, CA 91504**  
**Site 12 of 13 in cluster R**

**RCRA-SQG** 1000181326  
**CPS-SLIC** CAD981571771  
**UST**  
**FINDS**  
**ECHO**  
**HWTS**  
**HAZNET**  
**WIP**

RCRA Listings:

Date Form Received by Agency:	19860930
Handler Name:	Electrical Advertising Inc
Handler Address:	2545 ONTARIO ST
Handler City,State,Zip:	BURBANK, CA 91504
EPA ID:	CAD981571771
Contact Name:	ENVIRONMENTAL MANAGER
Contact Address:	2545 ONTARIO ST
Contact City,State,Zip:	BURBANK, CA 91504
Contact Telephone:	818-842-5221
Contact Fax:	Not reported
Contact Email:	Not reported
Contact Title:	Not reported
EPA Region:	09
Land Type:	Other
Federal Waste Generator Description:	Small Quantity Generator
Non-Notifier:	Not reported
Biennial Report Cycle:	Not reported
Accessibility:	Not reported
Active Site Indicator:	Handler Activities
State District Owner:	Ca
State District:	3
Mailing Address:	2545 ONTARIO ST
Mailing City,State,Zip:	BURBANK, CA 91504
Owner Name:	Thomas W. Ellison
Owner Type:	Private
Operator Name:	Not Required
Operator Type:	Private
Short-Term Generator Activity:	No
Importer Activity:	No
Mixed Waste Generator:	No
Transporter Activity:	No
Transfer Facility Activity:	No
Recycler Activity with Storage:	No
Small Quantity On-Site Burner Exemption:	No
Smelting Melting and Refining Furnace Exemption:	No
Underground Injection Control:	No
Off-Site Waste Receipt:	No
Universal Waste Indicator:	No
Universal Waste Destination Facility:	No
Federal Universal Waste:	No
Active Site State-Reg Handler:	---
Federal Facility Indicator:	Not reported
Hazardous Secondary Material Indicator:	NN

Map ID  
Direction  
Distance  
Elevation

MAP FINDINGS

Site

Database(s)

EDR ID Number  
EPA ID Number

**ELECTRICAL ADVERTISING INC (Continued)**

**1000181326**

Sub-Part K Indicator:	Not reported
2018 GPRC Permit Baseline:	Not on the Baseline
2018 GPRC Renewals Baseline:	Not on the Baseline
202 GPRC Corrective Action Baseline:	No
Subject to Corrective Action Universe:	No
Non-TSDFs Where RCRA CA has Been Imposed Universe:	No
Corrective Action Priority Ranking:	No NCAPS ranking
Environmental Control Indicator:	No
Institutional Control Indicator:	No
Human Exposure Controls Indicator:	N/A
Groundwater Controls Indicator:	N/A
Significant Non-Complier Universe:	No
Unaddressed Significant Non-Complier Universe:	No
Addressed Significant Non-Complier Universe:	No
Significant Non-Complier With a Compliance Schedule Universe:	No
Financial Assurance Required:	Not reported
Handler Date of Last Change:	20020627
Recognized Trader-Importer:	No
Recognized Trader-Exporter:	No
Importer of Spent Lead Acid Batteries:	No
Exporter of Spent Lead Acid Batteries:	No
Recycler Activity Without Storage:	Not reported
Manifest Broker:	Not reported
Sub-Part P Indicator:	No

Handler - Owner Operator:

Owner/Operator Indicator:	Owner
Owner/Operator Name: THOMAS W. ELLISON	
Legal Status:	Private
Date Became Current:	Not reported
Date Ended Current:	Not reported
Owner/Operator Address:	NOT REQUIRED
Owner/Operator City,State,Zip:	NOT REQUIRED, ME 99999
Owner/Operator Telephone:	415-555-1212
Owner/Operator Telephone Ext:	Not reported
Owner/Operator Fax:	Not reported
Owner/Operator Email:	Not reported

Owner/Operator Indicator:	Operator
Owner/Operator Name: NOT REQUIRED	
Legal Status:	Private
Date Became Current:	Not reported
Date Ended Current:	Not reported
Owner/Operator Address:	NOT REQUIRED
Owner/Operator City,State,Zip:	NOT REQUIRED, ME 99999
Owner/Operator Telephone:	415-555-1212
Owner/Operator Telephone Ext:	Not reported
Owner/Operator Fax:	Not reported
Owner/Operator Email:	Not reported

Historic Generators:

Receive Date:	19860930
Handler Name:	ELECTRICAL ADVERTISING INC
Federal Waste Generator Description:	Small Quantity Generator
State District Owner:	Ca

Map ID  
Direction  
Distance  
Elevation

MAP FINDINGS

Site

Database(s)

EDR ID Number  
EPA ID Number

**ELECTRICAL ADVERTISING INC (Continued)**

**1000181326**

Large Quantity Handler of Universal Waste: No  
Recognized Trader Importer: No  
Recognized Trader Exporter: No  
Spent Lead Acid Battery Importer: No  
Spent Lead Acid Battery Exporter: No  
Current Record: Yes  
Non Storage Recycler Activity: Not reported  
Electronic Manifest Broker: Not reported

List of NAICS Codes and Descriptions:

NAICS Code: 33995  
NAICS Description: SIGN MANUFACTURING

Facility Has Received Notices of Violations:

Violations: No Violations Found

Evaluation Action Summary:

Evaluations: No Evaluations Found

CPS-SLIC:

Name: ELECTRICAL ADVERTISING INC.  
Address: 2545 ONTARIO ST.  
City,State,Zip: BURBANK, CA 91504  
Region: STATE  
**Facility Status: Completed - Case Closed**  
Status Date: 11/18/1987  
Global Id: T10000015061  
Lead Agency: LOS ANGELES RWQCB (REGION 4)  
Lead Agency Case Number: Not reported  
Latitude: 34.19879  
Longitude: -118.34477  
Case Type: Cleanup Program Site  
Case Worker: WIP  
Local Agency: Not reported  
RB Case Number: 104.0389  
File Location: Not reported  
Potential Media Affected: Not reported  
Potential Contaminants of Concern: Not reported  
EPA Region: 9  
Coordinate Source: Not reported  
Cuf Case: NO  
Quantity Released Gallons: Not reported  
Begin Date: 01/01/1985  
Leak Reported Date: Not reported  
How Discovered: Not reported  
How Discovered Description: Not reported  
Discharge Source: Not reported  
Discharge Cause: Not reported  
Stop Method: Not reported  
Stop Description: Not reported  
No Further Action Date: 11/18/1987  
CA Water Watershed Name: Los Angeles River - San Fernando - Bull Canyon (412.21)  
Dwr Groundwater Subbasin Name: San Fernando Valley (4-012)  
Disadvantaged Community: Disadvantaged Community

Map ID  
Direction  
Distance  
Elevation

MAP FINDINGS

Site

Database(s)

EDR ID Number  
EPA ID Number

**ELECTRICAL ADVERTISING INC (Continued)**

**1000181326**

CA Enviroscreen 3 Score: 91-95%  
CA Enviroscreen 4 Score: 90-95%  
Military DOD Site: No  
Facility Project Subtype: Not reported  
RWQCB Region: LOS ANGELES RWQCB (REGION 4)  
Site History: Not reported

[Click here to access the California GeoTracker records for this facility:](#)

UST:

Name: ELECTRICAL ADS  
Address: 2545 N ONTARIO ST  
City,State,Zip: BURBANK, CA 91504  
Facility ID: 12898  
Permitting Agency: BURBANK, CITY OF  
CERSID: Not reported  
Latitude: 34.200041  
Longitude: -118.343421  
Owner type: Not reported  
Facility type: Not reported  
Num of inuse ust: Not reported  
Num of closed ust: Not reported  
Num of oos ust: Not reported  
Epa region: Not reported  
Tribal lands: Not reported  
Tank owner name: Not reported  
Tank owner mailing address: Not reported  
Tank owner mailing city: Not reported  
Tank owner mailing zip: Not reported  
Tank owner mailing state: Not reported  
Tank operator name: Not reported  
Tank operator mailing address: Not reported  
Tank operator mailing city: Not reported  
Tank operator mailing zip: Not reported  
Tank operator mailing state: Not reported  
Tankidnumber: Not reported  
Tank status: Not reported  
Tank configuration: Not reported  
Tank closure date: Not reported  
Tank installation date: Not reported  
Tank num of compartments: Not reported  
Tank contents: Not reported  
Tank capacity gallons: Not reported  
Tank type: Not reported  
Tank pc construction: Not reported  
Tank pwpiping construction: Not reported  
Tank piping type: Not reported  
Tank piping construction: Not reported  
Tank sacrificial anode: Not reported  
Tank cp impressed current: Not reported  
Tank cp shutoff: Not reported  
Tank alarms: Not reported  
Tank ball float: Not reported  
Tank spill bucket: Not reported

FINDS:



Map ID  
Direction  
Distance  
Elevation

MAP FINDINGS

Site

Database(s)

EDR ID Number  
EPA ID Number

**ELECTRICAL ADVERTISING INC (Continued)**

**1000181326**

Registry ID: 110002718239

Click Here for FRS Facility Detail Report:

Environmental Interest/Information System:

The Resource Conservation and Recovery Act Information System (RCRAInfo) is EPA's comprehensive information system in support of the Resource Conservation and Recovery Act (RCRA) of 1976 and the Hazardous and Solid Waste Amendments (HSWA) of 1984. It tracks many types of information about generators, transporters, treaters, storers, and disposers of hazardous waste. California's Hazardous Waste Tracking System Data Mart (HWTS-DATAMART) provides information on hazardous waste shipments for generators, transporters, and treatment, storage, and disposal facilities.

Click this hyperlink while viewing on your computer to access additional FINDS: detail in the EDR Site Report.

ECHO:

Envid: 1000181326  
Registry ID: 110002718239  
DFR URL: <http://echo.epa.gov/detailed-facility-report?fid=110002718239>  
Name: ELECTRICAL ADVERTISING INC  
Address: 2545 ONTARIO ST  
City,State,Zip: BURBANK, CA 91504

HWTS:

Name: ELECTRICAL ADVERTISING INC  
Address: 2545 ONTARIO ST  
Address 2: Not reported  
City,State,Zip: BURBANK, CA 91504  
EPA ID: CAD981571771  
Inactive Date: 06/30/2007  
Create Date: 04/10/1987  
Last Act Date: Not reported  
Mailing Name: Not reported  
Mailing Address: 125 N NEWPORT DR  
Mailing Address 2: Not reported  
Mailing City,State,Zip: NAPA, CA 945590000  
Owner Name: THOMAS W. ELLISON  
Owner Address: 3005 HAVEN WAY  
Owner Address 2: Not reported  
Owner City,State,Zip: BURBANK, CA 915040000  
Owner Phone: Not reported  
Owner Fax: Not reported  
Contact Name: THOMAS W. ELLISON-PRES  
Contact Address: 125 N NEWPORT DR  
Contact Address 2: Not reported  
City,State,Zip: NAPA, CA 945590000  
Contact Phone: Not reported  
Contact Fax: Not reported  
Facility Status: Inactive  
Facility Type: PERMANENT  
Category: FEDERAL  
Latitude: 34.197793  
Longitude: -118.344458

Map ID  
Direction  
Distance  
Elevation

MAP FINDINGS

Site

Database(s)

EDR ID Number  
EPA ID Number

**ELECTRICAL ADVERTISING INC (Continued)**

**1000181326**

HAZNET:

Name:	ELECTRICAL ADVERTISING INC
Address:	2545 ONTARIO ST
Address 2:	Not reported
City, State, Zip:	BURBANK, CA 915040000
Contact:	THOMAS W. ELLISON-PRES
Telephone:	7072576855
Mailing Name:	Not reported
Mailing Address:	125 N NEWPORT DR
Year:	2006
Gepaid:	CAD981571771
TSD EPA ID:	CAT080013352
CA Waste Code:	241 - Tank bottom waste
Disposal Method:	H135 - Discharge To Sewer/Potw Or Npdes(With Prior Storage--With Or Without Treatment)
Tons:	1.251
Year:	2004
Gepaid:	CAD981571771
TSD EPA ID:	CAD008364432
CA Waste Code:	612 - Household waste
Disposal Method:	T01 - Treatment, Tank
Tons:	0.0375
Year:	2004
Gepaid:	CAD981571771
TSD EPA ID:	CAD008364432
CA Waste Code:	612 - Household waste
Disposal Method:	H01 - Transfer Station
Tons:	0.1375
Year:	2003
Gepaid:	CAD981571771
TSD EPA ID:	CAT000613893
CA Waste Code:	212 - Oxygenated solvents (acetone, butanol, ethyl acetate, etc.)
Disposal Method:	H01 - Transfer Station
Tons:	0.054
Year:	2002
Gepaid:	CAD981571771
TSD EPA ID:	CAT000613893
CA Waste Code:	212 - Oxygenated solvents (acetone, butanol, ethyl acetate, etc.)
Disposal Method:	H01 - Transfer Station
Tons:	0.489
Year:	2001
Gepaid:	CAD981571771
TSD EPA ID:	CAT000613893
CA Waste Code:	212 - Oxygenated solvents (acetone, butanol, ethyl acetate, etc.)
Disposal Method:	H01 - Transfer Station
Tons:	0.527
Year:	2000
Gepaid:	CAD981571771
TSD EPA ID:	CAT000613893
CA Waste Code:	212 - Oxygenated solvents (acetone, butanol, ethyl acetate, etc.)

Map ID  
Direction  
Distance  
Elevation

MAP FINDINGS

Site

Database(s)

EDR ID Number  
EPA ID Number

**ELECTRICAL ADVERTISING INC (Continued)**

**1000181326**

Disposal Method:	H01 - Transfer Station
Tons:	0.5785
Year:	2000
Gepaid:	CAD981571771
TSD EPA ID:	CAT000613893
CA Waste Code:	-
Disposal Method:	-
Tons:	0.0135
Year:	1999
Gepaid:	CAD981571771
TSD EPA ID:	CAT000613893
CA Waste Code:	212 - Oxygenated solvents (acetone, butanol, ethyl acetate, etc.)
Disposal Method:	H01 - Transfer Station
Tons:	0.6365
Year:	1999
Gepaid:	CAD981571771
TSD EPA ID:	CAT000613893
CA Waste Code:	212 - Oxygenated solvents (acetone, butanol, ethyl acetate, etc.)
Disposal Method:	-
Tons:	0.018

[Click this hyperlink](#) while viewing on your computer to access 15 additional CA HAZNET: record(s) in the EDR Site Report.

Additional Info:

Year:	2006
Gen EPA ID:	CAD981571771
Shipment Date:	20061005
Creation Date:	3/30/2007 13:33:25
Receipt Date:	20061012
Manifest ID:	000268532JJK
Trans EPA ID:	CAL922125668
Trans Name:	ADAMS SERVICES INC
Trans 2 EPA ID:	Not reported
Trans 2 Name:	Not reported
TSD EPA ID:	CAT080013352
Trans Name:	DEMENNO/KERDOON
TSD EPA Alt ID:	Not reported
TSD EPA Alt Name:	Not reported
Waste Code Description:	241 - Tank bottom waste 251 Still bottoms with halogenated organics
RCRA Code:	Not reported
Meth Code:	H135 - Discharge To Sewer/Potw Or Npdes(With Prior Storage--With Or Without Treatment)
Quantity Tons:	1.251
Waste Quantity:	300
Quantity Unit:	G
Additional Code 1:	Not reported
Additional Code 2:	Not reported
Additional Code 3:	Not reported
Additional Code 4:	Not reported
Additional Code 5:	Not reported

Map ID  
Direction  
Distance  
Elevation

MAP FINDINGS

Site

Database(s)

EDR ID Number  
EPA ID Number

**ELECTRICAL ADVERTISING INC (Continued)**

**1000181326**

Additional Info:

Year:	2004
Gen EPA ID:	CAD981571771
Shipment Date:	20041007
Creation Date:	1/6/2005 18:32:03
Receipt Date:	20041007
Manifest ID:	23787937
Trans EPA ID:	CAD008364432
Trans Name:	RHO-CHEM
Trans 2 EPA ID:	Not reported
Trans 2 Name:	Not reported
TSDf EPA ID:	CAD008364432
Trans Name:	RHO-CHEM CORPORATION
TSDf Alt EPA ID:	CAD008364432
TSDf Alt Name:	Not reported
Waste Code Description:	612 - Household waste
RCRA Code:	NA
Meth Code:	T01 - Treatment, Tank
Quantity Tons:	0.0375
Waste Quantity:	75
Quantity Unit:	P
Additional Code 1:	Not reported
Additional Code 2:	Not reported
Additional Code 3:	Not reported
Additional Code 4:	Not reported
Additional Code 5:	Not reported
Shipment Date:	20041007
Creation Date:	1/6/2005 18:32:03
Receipt Date:	20041007
Manifest ID:	23787937
Trans EPA ID:	CAD008364432
Trans Name:	RHO-CHEM
Trans 2 EPA ID:	Not reported
Trans 2 Name:	Not reported
TSDf EPA ID:	CAD008364432
Trans Name:	RHO-CHEM CORPORATION
TSDf Alt EPA ID:	CAD008364432
TSDf Alt Name:	Not reported
Waste Code Description:	612 - Household waste
RCRA Code:	NA
Meth Code:	H01 - Transfer Station
Quantity Tons:	0.0375
Waste Quantity:	75
Quantity Unit:	P
Additional Code 1:	Not reported
Additional Code 2:	Not reported
Additional Code 3:	Not reported
Additional Code 4:	Not reported
Additional Code 5:	Not reported
Shipment Date:	20041007
Creation Date:	1/6/2005 18:32:03
Receipt Date:	20041007
Manifest ID:	23787937
Trans EPA ID:	CAD008364432

Map ID  
Direction  
Distance  
Elevation

MAP FINDINGS

Site

Database(s)

EDR ID Number  
EPA ID Number

**ELECTRICAL ADVERTISING INC (Continued)**

**1000181326**

Trans Name: RHO-CHEM  
Trans 2 EPA ID: Not reported  
Trans 2 Name: Not reported  
TSDf EPA ID: CAD008364432  
Trans Name: RHO-CHEM CORPORATION  
TSDf Alt EPA ID: CAD008364432  
TSDf Alt Name: Not reported  
Waste Code Description: 612 - Household waste  
RCRA Code: NA  
Meth Code: H01 - Transfer Station  
Quantity Tons: 0.1  
Waste Quantity: 200  
Quantity Unit: P  
Additional Code 1: Not reported  
Additional Code 2: Not reported  
Additional Code 3: Not reported  
Additional Code 4: Not reported  
Additional Code 5: Not reported

Additional Info:

Year: 2003  
Gen EPA ID: CAD981571771

Shipment Date: 20030326  
Creation Date: 6/25/2003 18:30:52  
Receipt Date: 20030328  
Manifest ID: 22444576  
Trans EPA ID: TXR000050930  
Trans Name: Not reported  
Trans 2 EPA ID: Not reported  
Trans 2 Name: Not reported  
TSDf EPA ID: CAT000613893  
Trans Name: Not reported  
TSDf Alt EPA ID: CAT000613893  
TSDf Alt Name: Not reported  
Waste Code Description: 212 - Oxygenated solvents (acetone, butanol, ethyl acetate, etc.  
RCRA Code: F005  
Meth Code: H01 - Transfer Station  
Quantity Tons: 0.0135  
Waste Quantity: 27  
Quantity Unit: P  
Additional Code 1: Not reported  
Additional Code 2: Not reported  
Additional Code 3: Not reported  
Additional Code 4: Not reported  
Additional Code 5: Not reported

Shipment Date: 20030226  
Creation Date: 5/19/2003 18:32:02  
Receipt Date: 20030228  
Manifest ID: 22114039  
Trans EPA ID: TXR000050930  
Trans Name: Not reported  
Trans 2 EPA ID: Not reported  
Trans 2 Name: Not reported  
TSDf EPA ID: CAT000613893  
Trans Name: Not reported

Map ID  
Direction  
Distance  
Elevation

MAP FINDINGS

Site

Database(s)

EDR ID Number  
EPA ID Number

**ELECTRICAL ADVERTISING INC (Continued)**

**1000181326**

TSDF Alt EPA ID: CAT000613893  
TSDF Alt Name: Not reported  
Waste Code Description: 212 - Oxygenated solvents (acetone, butanol, ethyl acetate, etc.  
RCRA Code: F005  
Meth Code: H01 - Transfer Station  
Quantity Tons: 0.0135  
Waste Quantity: 27  
Quantity Unit: P  
Additional Code 1: Not reported  
Additional Code 2: Not reported  
Additional Code 3: Not reported  
Additional Code 4: Not reported  
Additional Code 5: Not reported

Shipment Date: 20030205  
Creation Date: 5/18/2003 14:32:26  
Receipt Date: 20030207  
Manifest ID: 22104925  
Trans EPA ID: TXR000050930  
Trans Name: Not reported  
Trans 2 EPA ID: Not reported  
Trans 2 Name: Not reported  
TSDF EPA ID: CAT000613893  
Trans Name: Not reported  
TSDF Alt EPA ID: CAT000613893  
TSDF Alt Name: Not reported  
Waste Code Description: 212 - Oxygenated solvents (acetone, butanol, ethyl acetate, etc.  
RCRA Code: F005  
Meth Code: H01 - Transfer Station  
Quantity Tons: 0.027  
Waste Quantity: 54  
Quantity Unit: P  
Additional Code 1: Not reported  
Additional Code 2: Not reported  
Additional Code 3: Not reported  
Additional Code 4: Not reported  
Additional Code 5: Not reported

Additional Info:

Year: 2002  
Gen EPA ID: CAD981571771

Shipment Date: 20021223  
Creation Date: 4/1/2003 18:31:07  
Receipt Date: 20021227  
Manifest ID: 22200848  
Trans EPA ID: SCR000075150  
Trans Name: Not reported  
Trans 2 EPA ID: Not reported  
Trans 2 Name: Not reported  
TSDF EPA ID: CAT000613893  
Trans Name: Not reported  
TSDF Alt EPA ID: Not reported  
TSDF Alt Name: Not reported  
Waste Code Description: 212 - Oxygenated solvents (acetone, butanol, ethyl acetate, etc.  
RCRA Code: F005  
Meth Code: H01 - Transfer Station

Map ID  
Direction  
Distance  
Elevation

MAP FINDINGS

Site

Database(s)

EDR ID Number  
EPA ID Number

**ELECTRICAL ADVERTISING INC (Continued)**

**1000181326**

Quantity Tons:	0.0135
Waste Quantity:	27
Quantity Unit:	P
Additional Code 1:	Not reported
Additional Code 2:	Not reported
Additional Code 3:	Not reported
Additional Code 4:	Not reported
Additional Code 5:	Not reported
Shipment Date:	20021211
Creation Date:	3/16/2007 18:30:20
Receipt Date:	20021216
Manifest ID:	22149568
Trans EPA ID:	SCR000075150
Trans Name:	Not reported
Trans 2 EPA ID:	Not reported
Trans 2 Name:	Not reported
TSDf EPA ID:	CAT000613893
Trans Name:	Not reported
TSDf Alt EPA ID:	CAT000613893
TSDf Alt Name:	Not reported
Waste Code Description:	212 - Oxygenated solvents (acetone, butanol, ethyl acetate, etc.
RCRA Code:	F005
Meth Code:	H01 - Transfer Station
Quantity Tons:	0.0135
Waste Quantity:	27
Quantity Unit:	P
Additional Code 1:	Not reported
Additional Code 2:	Not reported
Additional Code 3:	Not reported
Additional Code 4:	Not reported
Additional Code 5:	Not reported
Shipment Date:	20021125
Creation Date:	3/16/2007 18:30:20
Receipt Date:	20021203
Manifest ID:	22141610
Trans EPA ID:	SCR000075150
Trans Name:	Not reported
Trans 2 EPA ID:	Not reported
Trans 2 Name:	Not reported
TSDf EPA ID:	CAT000613893
Trans Name:	Not reported
TSDf Alt EPA ID:	CAT000613893
TSDf Alt Name:	Not reported
Waste Code Description:	212 - Oxygenated solvents (acetone, butanol, ethyl acetate, etc.
RCRA Code:	F005
Meth Code:	H01 - Transfer Station
Quantity Tons:	0.0135
Waste Quantity:	27
Quantity Unit:	P
Additional Code 1:	Not reported
Additional Code 2:	Not reported
Additional Code 3:	Not reported
Additional Code 4:	Not reported
Additional Code 5:	Not reported

Map ID  
Direction  
Distance  
Elevation

MAP FINDINGS

Site

Database(s)

EDR ID Number  
EPA ID Number

**ELECTRICAL ADVERTISING INC (Continued)**

**1000181326**

Shipment Date: 20021112  
Creation Date: 2/13/2003 18:31:35  
Receipt Date: 20021115  
Manifest ID: 22133896  
Trans EPA ID: SCR000075150  
Trans Name: Not reported  
Trans 2 EPA ID: Not reported  
Trans 2 Name: Not reported  
TSDf EPA ID: CAT000613893  
Trans Name: Not reported  
TSDf Alt EPA ID: Not reported  
TSDf Alt Name: Not reported  
Waste Code Description: 212 - Oxygenated solvents (acetone, butanol, ethyl acetate, etc.  
RCRA Code: F005  
Meth Code: H01 - Transfer Station  
Quantity Tons: 0.0135  
Waste Quantity: 27  
Quantity Unit: P  
Additional Code 1: Not reported  
Additional Code 2: Not reported  
Additional Code 3: Not reported  
Additional Code 4: Not reported  
Additional Code 5: Not reported

Shipment Date: 20021018  
Creation Date: 2/6/2003 18:31:16  
Receipt Date: 20021022  
Manifest ID: 22145358  
Trans EPA ID: SCR000075150  
Trans Name: Not reported  
Trans 2 EPA ID: Not reported  
Trans 2 Name: Not reported  
TSDf EPA ID: CAT000613893  
Trans Name: Not reported  
TSDf Alt EPA ID: Not reported  
TSDf Alt Name: Not reported  
Waste Code Description: 212 - Oxygenated solvents (acetone, butanol, ethyl acetate, etc.  
RCRA Code: F005  
Meth Code: H01 - Transfer Station  
Quantity Tons: 0.0135  
Waste Quantity: 27  
Quantity Unit: P  
Additional Code 1: Not reported  
Additional Code 2: Not reported  
Additional Code 3: Not reported  
Additional Code 4: Not reported  
Additional Code 5: Not reported

Shipment Date: 20020924  
Creation Date: 1/28/2003 18:31:46  
Receipt Date: 20020926  
Manifest ID: 21905996  
Trans EPA ID: SCR000075150  
Trans Name: Not reported  
Trans 2 EPA ID: Not reported  
Trans 2 Name: Not reported  
TSDf EPA ID: CAT000613893



Map ID  
Direction  
Distance  
Elevation

MAP FINDINGS

Site

Database(s)

EDR ID Number  
EPA ID Number

**ELECTRICAL ADVERTISING INC (Continued)**

**1000181326**

Trans Name: Not reported  
TSDf Alt EPA ID: Not reported  
TSDf Alt Name: Not reported  
Waste Code Description: 212 - Oxygenated solvents (acetone, butanol, ethyl acetate, etc.)  
RCRA Code: F005  
Meth Code: H01 - Transfer Station  
Quantity Tons: 0.027  
Waste Quantity: 54  
Quantity Unit: P  
Additional Code 1: Not reported  
Additional Code 2: Not reported  
Additional Code 3: Not reported  
Additional Code 4: Not reported  
Additional Code 5: Not reported

Shipment Date: 20020916  
Creation Date: 1/27/2003 18:32:25  
Receipt Date: 20020918  
Manifest ID: 21907371  
Trans EPA ID: SCR000075150  
Trans Name: Not reported  
Trans 2 EPA ID: Not reported  
Trans 2 Name: Not reported  
TSDf EPA ID: CAT000613893  
Trans Name: Not reported  
TSDf Alt EPA ID: Not reported  
TSDf Alt Name: Not reported  
Waste Code Description: 212 - Oxygenated solvents (acetone, butanol, ethyl acetate, etc.)  
RCRA Code: F005  
Meth Code: H01 - Transfer Station  
Quantity Tons: 0.0135  
Waste Quantity: 27  
Quantity Unit: P  
Additional Code 1: Not reported  
Additional Code 2: Not reported  
Additional Code 3: Not reported  
Additional Code 4: Not reported  
Additional Code 5: Not reported

Shipment Date: 20020826  
Creation Date: 1/31/2003 15:02:08  
Receipt Date: 20020903  
Manifest ID: 21901401  
Trans EPA ID: SCR000075150  
Trans Name: Not reported  
Trans 2 EPA ID: Not reported  
Trans 2 Name: Not reported  
TSDf EPA ID: CAT000613893  
Trans Name: Not reported  
TSDf Alt EPA ID: Not reported  
TSDf Alt Name: Not reported  
Waste Code Description: 212 - Oxygenated solvents (acetone, butanol, ethyl acetate, etc.)  
RCRA Code: F005  
Meth Code: H01 - Transfer Station  
Quantity Tons: 0.0135  
Waste Quantity: 27  
Quantity Unit: P

Map ID  
Direction  
Distance  
Elevation

MAP FINDINGS

Site

Database(s)

EDR ID Number  
EPA ID Number

**ELECTRICAL ADVERTISING INC (Continued)**

**1000181326**

Additional Code 1:	Not reported
Additional Code 2:	Not reported
Additional Code 3:	Not reported
Additional Code 4:	Not reported
Additional Code 5:	Not reported
Shipment Date:	20020731
Creation Date:	1/21/2003 18:31:48
Receipt Date:	20020802
Manifest ID:	21741822
Trans EPA ID:	SCR000075150
Trans Name:	Not reported
Trans 2 EPA ID:	Not reported
Trans 2 Name:	Not reported
TSDf EPA ID:	CAT000613893
Trans Name:	Not reported
TSDf Alt EPA ID:	Not reported
TSDf Alt Name:	Not reported
Waste Code Description:	212 - Oxygenated solvents (acetone, butanol, ethyl acetate, etc.
RCRA Code:	F005
Meth Code:	H01 - Transfer Station
Quantity Tons:	0.0135
Waste Quantity:	27
Quantity Unit:	P
Additional Code 1:	Not reported
Additional Code 2:	Not reported
Additional Code 3:	Not reported
Additional Code 4:	Not reported
Additional Code 5:	Not reported
Shipment Date:	20020723
Creation Date:	1/21/2003 18:30:55
Receipt Date:	20020725
Manifest ID:	21744446
Trans EPA ID:	SCR000075150
Trans Name:	Not reported
Trans 2 EPA ID:	Not reported
Trans 2 Name:	Not reported
TSDf EPA ID:	CAT000613893
Trans Name:	Not reported
TSDf Alt EPA ID:	Not reported
TSDf Alt Name:	Not reported
Waste Code Description:	212 - Oxygenated solvents (acetone, butanol, ethyl acetate, etc.
RCRA Code:	F005
Meth Code:	H01 - Transfer Station
Quantity Tons:	0.0135
Waste Quantity:	27
Quantity Unit:	P
Additional Code 1:	Not reported
Additional Code 2:	Not reported
Additional Code 3:	Not reported
Additional Code 4:	Not reported
Additional Code 5:	Not reported
Additional Info:	
Year:	2001
Gen EPA ID:	CAD981571771

Map ID  
Direction  
Distance  
Elevation

MAP FINDINGS

Site

Database(s)

EDR ID Number  
EPA ID Number

**ELECTRICAL ADVERTISING INC (Continued)**

**1000181326**

Shipment Date: 20011210  
Creation Date: 1/29/2002 0:00:00  
Receipt Date: 20011213  
Manifest ID: 21324211  
Trans EPA ID: SCR000075150  
Trans Name: Not reported  
Trans 2 EPA ID: Not reported  
Trans 2 Name: Not reported  
TSDf EPA ID: CAT000613893  
Trans Name: Not reported  
TSDf Alt EPA ID: Not reported  
TSDf Alt Name: Not reported  
Waste Code Description: 212 - Oxygenated solvents (acetone, butanol, ethyl acetate, etc.  
RCRA Code: F005  
Meth Code: H01 - Transfer Station  
Quantity Tons: 0.055  
Waste Quantity: 110  
Quantity Unit: P  
Additional Code 1: Not reported  
Additional Code 2: Not reported  
Additional Code 3: Not reported  
Additional Code 4: Not reported  
Additional Code 5: Not reported

Shipment Date: 20011115  
Creation Date: 1/16/2002 0:00:00  
Receipt Date: 20011120  
Manifest ID: 21309994  
Trans EPA ID: SCR000075150  
Trans Name: Not reported  
Trans 2 EPA ID: Not reported  
Trans 2 Name: Not reported  
TSDf EPA ID: CAT000613893  
Trans Name: Not reported  
TSDf Alt EPA ID: Not reported  
TSDf Alt Name: Not reported  
Waste Code Description: 212 - Oxygenated solvents (acetone, butanol, ethyl acetate, etc.  
RCRA Code: F005  
Meth Code: H01 - Transfer Station  
Quantity Tons: 0.0135  
Waste Quantity: 27  
Quantity Unit: P  
Additional Code 1: Not reported  
Additional Code 2: Not reported  
Additional Code 3: Not reported  
Additional Code 4: Not reported  
Additional Code 5: Not reported

Shipment Date: 20011019  
Creation Date: 1/16/2002 0:00:00  
Receipt Date: 20011024  
Manifest ID: 21378290  
Trans EPA ID: SCR000075150  
Trans Name: Not reported  
Trans 2 EPA ID: Not reported  
Trans 2 Name: Not reported  
TSDf EPA ID: CAT000613893

Map ID  
Direction  
Distance  
Elevation

MAP FINDINGS

Site

Database(s)

EDR ID Number  
EPA ID Number

**ELECTRICAL ADVERTISING INC (Continued)**

**1000181326**

Trans Name: Not reported  
TSDf Alt EPA ID: Not reported  
TSDf Alt Name: Not reported  
Waste Code Description: 212 - Oxygenated solvents (acetone, butanol, ethyl acetate, etc.)  
RCRA Code: F005  
Meth Code: H01 - Transfer Station  
Quantity Tons: 0.0135  
Waste Quantity: 27  
Quantity Unit: P  
Additional Code 1: Not reported  
Additional Code 2: Not reported  
Additional Code 3: Not reported  
Additional Code 4: Not reported  
Additional Code 5: Not reported

Shipment Date: 20010924  
Creation Date: 12/17/2001 0:00:00  
Receipt Date: 20010927  
Manifest ID: 21399582  
Trans EPA ID: SCR000075150  
Trans Name: Not reported  
Trans 2 EPA ID: Not reported  
Trans 2 Name: Not reported  
TSDf EPA ID: CAT000613893  
Trans Name: Not reported  
TSDf Alt EPA ID: CAT000613893  
TSDf Alt Name: Not reported  
Waste Code Description: 212 - Oxygenated solvents (acetone, butanol, ethyl acetate, etc.)  
RCRA Code: F005  
Meth Code: H01 - Transfer Station  
Quantity Tons: 0.0135  
Waste Quantity: 27  
Quantity Unit: P  
Additional Code 1: Not reported  
Additional Code 2: Not reported  
Additional Code 3: Not reported  
Additional Code 4: Not reported  
Additional Code 5: Not reported

Shipment Date: 20010830  
Creation Date: 10/23/2001 0:00:00  
Receipt Date: 20010904  
Manifest ID: 21001640  
Trans EPA ID: SCR000075150  
Trans Name: Not reported  
Trans 2 EPA ID: Not reported  
Trans 2 Name: Not reported  
TSDf EPA ID: CAT000613893  
Trans Name: Not reported  
TSDf Alt EPA ID: Not reported  
TSDf Alt Name: Not reported  
Waste Code Description: 212 - Oxygenated solvents (acetone, butanol, ethyl acetate, etc.)  
RCRA Code: F005  
Meth Code: H01 - Transfer Station  
Quantity Tons: 0.055  
Waste Quantity: 110  
Quantity Unit: P

Map ID  
Direction  
Distance  
Elevation

MAP FINDINGS

Site

Database(s)

EDR ID Number  
EPA ID Number

**ELECTRICAL ADVERTISING INC (Continued)**

**1000181326**

Additional Code 1:	Not reported
Additional Code 2:	Not reported
Additional Code 3:	Not reported
Additional Code 4:	Not reported
Additional Code 5:	Not reported
Shipment Date:	20010731
Creation Date:	10/1/2001 0:00:00
Receipt Date:	20010803
Manifest ID:	21108366
Trans EPA ID:	SCR000075150
Trans Name:	Not reported
Trans 2 EPA ID:	Not reported
Trans 2 Name:	Not reported
TSDf EPA ID:	CAT000613893
Trans Name:	Not reported
TSDf Alt EPA ID:	Not reported
TSDf Alt Name:	Not reported
Waste Code Description:	212 - Oxygenated solvents (acetone, butanol, ethyl acetate, etc.
RCRA Code:	F005
Meth Code:	H01 - Transfer Station
Quantity Tons:	0.0135
Waste Quantity:	27
Quantity Unit:	P
Additional Code 1:	Not reported
Additional Code 2:	Not reported
Additional Code 3:	Not reported
Additional Code 4:	Not reported
Additional Code 5:	Not reported
Shipment Date:	20010709
Creation Date:	8/24/2001 0:00:00
Receipt Date:	20010712
Manifest ID:	20315916
Trans EPA ID:	SCR000075150
Trans Name:	Not reported
Trans 2 EPA ID:	Not reported
Trans 2 Name:	Not reported
TSDf EPA ID:	CAT000613893
Trans Name:	Not reported
TSDf Alt EPA ID:	Not reported
TSDf Alt Name:	Not reported
Waste Code Description:	212 - Oxygenated solvents (acetone, butanol, ethyl acetate, etc.
RCRA Code:	F005
Meth Code:	H01 - Transfer Station
Quantity Tons:	0.055
Waste Quantity:	110
Quantity Unit:	P
Additional Code 1:	Not reported
Additional Code 2:	Not reported
Additional Code 3:	Not reported
Additional Code 4:	Not reported
Additional Code 5:	Not reported
Shipment Date:	20010709
Creation Date:	8/24/2001 0:00:00
Receipt Date:	20010712

Map ID  
Direction  
Distance  
Elevation

MAP FINDINGS

Site

Database(s)

EDR ID Number  
EPA ID Number

**ELECTRICAL ADVERTISING INC (Continued)**

**1000181326**

Manifest ID: 20315916  
Trans EPA ID: SCR000075150  
Trans Name: Not reported  
Trans 2 EPA ID: Not reported  
Trans 2 Name: Not reported  
TSDf EPA ID: CAT000613893  
Trans Name: Not reported  
TSDf Alt EPA ID: Not reported  
TSDf Alt Name: Not reported  
Waste Code Description: 212 - Oxygenated solvents (acetone, butanol, ethyl acetate, etc.  
RCRA Code: F005  
Meth Code: H01 - Transfer Station  
Quantity Tons: 0.0135  
Waste Quantity: 27  
Quantity Unit: P  
Additional Code 1: Not reported  
Additional Code 2: Not reported  
Additional Code 3: Not reported  
Additional Code 4: Not reported  
Additional Code 5: Not reported

Shipment Date: 20010612  
Creation Date: 7/30/2001 0:00:00  
Receipt Date: 20010615  
Manifest ID: 21133166  
Trans EPA ID: SCR000075150  
Trans Name: Not reported  
Trans 2 EPA ID: Not reported  
Trans 2 Name: Not reported  
TSDf EPA ID: CAT000613893  
Trans Name: Not reported  
TSDf Alt EPA ID: Not reported  
TSDf Alt Name: Not reported  
Waste Code Description: 212 - Oxygenated solvents (acetone, butanol, ethyl acetate, etc.  
RCRA Code: F005  
Meth Code: H01 - Transfer Station  
Quantity Tons: 0.0135  
Waste Quantity: 27  
Quantity Unit: P  
Additional Code 1: Not reported  
Additional Code 2: Not reported  
Additional Code 3: Not reported  
Additional Code 4: Not reported  
Additional Code 5: Not reported

Shipment Date: 20010531  
Creation Date: 7/30/2001 0:00:00  
Receipt Date: 20010605  
Manifest ID: 21129345  
Trans EPA ID: SCR000075150  
Trans Name: Not reported  
Trans 2 EPA ID: Not reported  
Trans 2 Name: Not reported  
TSDf EPA ID: CAT000613893  
Trans Name: Not reported  
TSDf Alt EPA ID: Not reported  
TSDf Alt Name: Not reported

Map ID  
Direction  
Distance  
Elevation

MAP FINDINGS

Site

Database(s)

EDR ID Number  
EPA ID Number

**ELECTRICAL ADVERTISING INC (Continued)**

**1000181326**

Waste Code Description: 212 - Oxygenated solvents (acetone, butanol, ethyl acetate, etc.  
RCRA Code: F005  
Meth Code: H01 - Transfer Station  
Quantity Tons: 0.0135  
Waste Quantity: 27  
Quantity Unit: P  
Additional Code 1: Not reported  
Additional Code 2: Not reported  
Additional Code 3: Not reported  
Additional Code 4: Not reported  
Additional Code 5: Not reported

Additional Info:

Year: 2000  
Gen EPA ID: CAD981571771

Shipment Date: 20001215  
Creation Date: 3/5/2001 0:00:00  
Receipt Date: 20001220  
Manifest ID: 20375505  
Trans EPA ID: SCR000075150  
Trans Name: Not reported  
Trans 2 EPA ID: SCR000074591  
Trans 2 Name: Not reported  
TSDf EPA ID: CAT000613893  
Trans Name: Not reported  
TSDf Alt EPA ID: Not reported  
TSDf Alt Name: Not reported  
Waste Code Description: 212 - Oxygenated solvents (acetone, butanol, ethyl acetate, etc.  
RCRA Code: F005  
Meth Code: H01 - Transfer Station  
Quantity Tons: 0.0135  
Waste Quantity: 27  
Quantity Unit: P  
Additional Code 1: Not reported  
Additional Code 2: Not reported  
Additional Code 3: Not reported  
Additional Code 4: Not reported  
Additional Code 5: Not reported

Shipment Date: 20001205  
Creation Date: 1/24/2001 0:00:00  
Receipt Date: 20001208  
Manifest ID: 20375810  
Trans EPA ID: SCR000075150  
Trans Name: Not reported  
Trans 2 EPA ID: SCR000074591  
Trans 2 Name: Not reported  
TSDf EPA ID: CAT000613893  
Trans Name: Not reported  
TSDf Alt EPA ID: Not reported  
TSDf Alt Name: Not reported  
Waste Code Description: 212 - Oxygenated solvents (acetone, butanol, ethyl acetate, etc.  
RCRA Code: F005  
Meth Code: H01 - Transfer Station  
Quantity Tons: 0.05  
Waste Quantity: 100

Map ID  
Direction  
Distance  
Elevation

MAP FINDINGS

Site

Database(s)

EDR ID Number  
EPA ID Number

**ELECTRICAL ADVERTISING INC (Continued)**

**1000181326**

Quantity Unit:	P
Additional Code 1:	Not reported
Additional Code 2:	Not reported
Additional Code 3:	Not reported
Additional Code 4:	Not reported
Additional Code 5:	Not reported
Shipment Date:	20001205
Creation Date:	1/24/2001 0:00:00
Receipt Date:	20001208
Manifest ID:	20375810
Trans EPA ID:	SCR000075150
Trans Name:	Not reported
Trans 2 EPA ID:	SCR000074591
Trans 2 Name:	Not reported
TSDf EPA ID:	CAT000613893
Trans Name:	Not reported
TSDf Alt EPA ID:	Not reported
TSDf Alt Name:	Not reported
Waste Code Description:	212 - Oxygenated solvents (acetone, butanol, ethyl acetate, etc.
RCRA Code:	F005
Meth Code:	H01 - Transfer Station
Quantity Tons:	0.027
Waste Quantity:	54
Quantity Unit:	P
Additional Code 1:	Not reported
Additional Code 2:	Not reported
Additional Code 3:	Not reported
Additional Code 4:	Not reported
Additional Code 5:	Not reported
Shipment Date:	20001122
Creation Date:	1/9/2001 0:00:00
Receipt Date:	20001128
Manifest ID:	20295118
Trans EPA ID:	SCR000075150
Trans Name:	Not reported
Trans 2 EPA ID:	SCR000074591
Trans 2 Name:	Not reported
TSDf EPA ID:	CAT000613893
Trans Name:	Not reported
TSDf Alt EPA ID:	Not reported
TSDf Alt Name:	Not reported
Waste Code Description:	212 - Oxygenated solvents (acetone, butanol, ethyl acetate, etc.
RCRA Code:	F005
Meth Code:	H01 - Transfer Station
Quantity Tons:	0.0135
Waste Quantity:	27
Quantity Unit:	P
Additional Code 1:	Not reported
Additional Code 2:	Not reported
Additional Code 3:	Not reported
Additional Code 4:	Not reported
Additional Code 5:	Not reported
Shipment Date:	20001109
Creation Date:	1/9/2001 0:00:00



Map ID  
Direction  
Distance  
Elevation

MAP FINDINGS

Site

Database(s)

EDR ID Number  
EPA ID Number

**ELECTRICAL ADVERTISING INC (Continued)**

**1000181326**

Receipt Date: 20001114  
Manifest ID: 20298328  
Trans EPA ID: SCR000075150  
Trans Name: Not reported  
Trans 2 EPA ID: SCR000074591  
Trans 2 Name: Not reported  
TSDf EPA ID: CAT000613893  
Trans Name: Not reported  
TSDf Alt EPA ID: Not reported  
TSDf Alt Name: Not reported  
Waste Code Description: 212 - Oxygenated solvents (acetone, butanol, ethyl acetate, etc.  
RCRA Code: F005  
Meth Code: H01 - Transfer Station  
Quantity Tons: 0.0135  
Waste Quantity: 27  
Quantity Unit: P  
Additional Code 1: Not reported  
Additional Code 2: Not reported  
Additional Code 3: Not reported  
Additional Code 4: Not reported  
Additional Code 5: Not reported

Shipment Date: 20001024  
Creation Date: 12/13/2000 0:00:00  
Receipt Date: 20001027  
Manifest ID: 20283837  
Trans EPA ID: SCR000075150  
Trans Name: Not reported  
Trans 2 EPA ID: SCR000074591  
Trans 2 Name: Not reported  
TSDf EPA ID: CAT000613893  
Trans Name: Not reported  
TSDf Alt EPA ID: Not reported  
TSDf Alt Name: Not reported  
Waste Code Description: 212 - Oxygenated solvents (acetone, butanol, ethyl acetate, etc.  
RCRA Code: F005  
Meth Code: H01 - Transfer Station  
Quantity Tons: 0.0135  
Waste Quantity: 27  
Quantity Unit: P  
Additional Code 1: Not reported  
Additional Code 2: Not reported  
Additional Code 3: Not reported  
Additional Code 4: Not reported  
Additional Code 5: Not reported

Shipment Date: 20001012  
Creation Date: 12/8/2000 0:00:00  
Receipt Date: 20001017  
Manifest ID: 20284354  
Trans EPA ID: SCR000075150  
Trans Name: Not reported  
Trans 2 EPA ID: SCR000074591  
Trans 2 Name: Not reported  
TSDf EPA ID: CAT000613893  
Trans Name: Not reported  
TSDf Alt EPA ID: Not reported

Map ID  
Direction  
Distance  
Elevation

MAP FINDINGS

Site

Database(s)

EDR ID Number  
EPA ID Number

**ELECTRICAL ADVERTISING INC (Continued)**

**1000181326**

TSDF Alt Name: Not reported  
Waste Code Description: 212 - Oxygenated solvents (acetone, butanol, ethyl acetate, etc.  
RCRA Code: F005  
Meth Code: H01 - Transfer Station  
Quantity Tons: 0.0135  
Waste Quantity: 27  
Quantity Unit: P  
Additional Code 1: Not reported  
Additional Code 2: Not reported  
Additional Code 3: Not reported  
Additional Code 4: Not reported  
Additional Code 5: Not reported

Shipment Date: 20001012  
Creation Date: 12/8/2000 0:00:00  
Receipt Date: 20001017  
Manifest ID: 20284354  
Trans EPA ID: SCR000075150  
Trans Name: Not reported  
Trans 2 EPA ID: SCR000074591  
Trans 2 Name: Not reported  
TSDF EPA ID: CAT000613893  
Trans Name: Not reported  
TSDF Alt EPA ID: Not reported  
TSDF Alt Name: Not reported  
Waste Code Description: 212 - Oxygenated solvents (acetone, butanol, ethyl acetate, etc.  
RCRA Code: F005  
Meth Code: H01 - Transfer Station  
Quantity Tons: 0.055  
Waste Quantity: 110  
Quantity Unit: P  
Additional Code 1: Not reported  
Additional Code 2: Not reported  
Additional Code 3: Not reported  
Additional Code 4: Not reported  
Additional Code 5: Not reported

Shipment Date: 20000928  
Creation Date: 11/14/2000 0:00:00  
Receipt Date: 20001003  
Manifest ID: 20287470  
Trans EPA ID: SCR000075150  
Trans Name: Not reported  
Trans 2 EPA ID: SCR000074591  
Trans 2 Name: Not reported  
TSDF EPA ID: CAT000613893  
Trans Name: Not reported  
TSDF Alt EPA ID: Not reported  
TSDF Alt Name: Not reported  
Waste Code Description: 212 - Oxygenated solvents (acetone, butanol, ethyl acetate, etc.  
RCRA Code: F005  
Meth Code: H01 - Transfer Station  
Quantity Tons: 0.0135  
Waste Quantity: 27  
Quantity Unit: P  
Additional Code 1: Not reported  
Additional Code 2: Not reported

Map ID  
Direction  
Distance  
Elevation

MAP FINDINGS

Site

Database(s)

EDR ID Number  
EPA ID Number

**ELECTRICAL ADVERTISING INC (Continued)**

**1000181326**

Additional Code 3: Not reported  
Additional Code 4: Not reported  
Additional Code 5: Not reported  
  
Shipment Date: 20000907  
Creation Date: 10/30/2000 0:00:00  
Receipt Date: 20000912  
Manifest ID: 20031457  
Trans EPA ID: SCR000075150  
Trans Name: Not reported  
Trans 2 EPA ID: SCR000074591  
Trans 2 Name: Not reported  
TSDf EPA ID: CAT000613893  
Trans Name: Not reported  
TSDf Alt EPA ID: CAT000613893  
TSDf Alt Name: Not reported  
Waste Code Description: 212 - Oxygenated solvents (acetone, butanol, ethyl acetate, etc.  
RCRA Code: F005  
Meth Code: H01 - Transfer Station  
Quantity Tons: 0.0135  
Waste Quantity: 27  
Quantity Unit: P  
Additional Code 1: Not reported  
Additional Code 2: Not reported  
Additional Code 3: Not reported  
Additional Code 4: Not reported  
Additional Code 5: Not reported

Additional Info:

Year: 1999  
Gen EPA ID: CAD981571771

Shipment Date: 19991228  
Creation Date: 2/15/2000 0:00:00  
Receipt Date: 20000103  
Manifest ID: 99529013  
Trans EPA ID: ILD984908202  
Trans Name: Not reported  
Trans 2 EPA ID: SCD987574647  
Trans 2 Name: Not reported  
TSDf EPA ID: CAT000613893  
Trans Name: Not reported  
TSDf Alt EPA ID: CAT000613893  
TSDf Alt Name: Not reported  
Waste Code Description: 212 - Oxygenated solvents (acetone, butanol, ethyl acetate, etc.  
RCRA Code: F005  
Meth Code: H01 - Transfer Station  
Quantity Tons: 0.0135  
Waste Quantity: 27  
Quantity Unit: P  
Additional Code 1: Not reported  
Additional Code 2: Not reported  
Additional Code 3: Not reported  
Additional Code 4: Not reported  
Additional Code 5: Not reported

Shipment Date: 19991213

Map ID  
Direction  
Distance  
Elevation

MAP FINDINGS

Site

Database(s)

EDR ID Number  
EPA ID Number

**ELECTRICAL ADVERTISING INC (Continued)**

**1000181326**

Creation Date: 2/1/2000 0:00:00  
Receipt Date: 19991215  
Manifest ID: 99531012  
Trans EPA ID: ILD984908202  
Trans Name: Not reported  
Trans 2 EPA ID: SCD987574647  
Trans 2 Name: Not reported  
TSDf EPA ID: CAT000613893  
Trans Name: Not reported  
TSDf Alt EPA ID: CAT000613893  
TSDf Alt Name: Not reported  
Waste Code Description: 212 - Oxygenated solvents (acetone, butanol, ethyl acetate, etc.  
RCRA Code: F005  
Meth Code: H01 - Transfer Station  
Quantity Tons: 0.0135  
Waste Quantity: 27  
Quantity Unit: P  
Additional Code 1: Not reported  
Additional Code 2: Not reported  
Additional Code 3: Not reported  
Additional Code 4: Not reported  
Additional Code 5: Not reported

Shipment Date: 19991117  
Creation Date: 1/19/2000 0:00:00  
Receipt Date: 19991201  
Manifest ID: 99523757  
Trans EPA ID: ILD984908202  
Trans Name: Not reported  
Trans 2 EPA ID: SCD987574647  
Trans 2 Name: Not reported  
TSDf EPA ID: CAT000613893  
Trans Name: Not reported  
TSDf Alt EPA ID: CAT000613893  
TSDf Alt Name: Not reported  
Waste Code Description: 212 - Oxygenated solvents (acetone, butanol, ethyl acetate, etc.  
RCRA Code: F005  
Meth Code: H01 - Transfer Station  
Quantity Tons: 0.0135  
Waste Quantity: 27  
Quantity Unit: P  
Additional Code 1: Not reported  
Additional Code 2: Not reported  
Additional Code 3: Not reported  
Additional Code 4: Not reported  
Additional Code 5: Not reported

Shipment Date: 19991104  
Creation Date: 1/4/2000 0:00:00  
Receipt Date: 19991109  
Manifest ID: 99517670  
Trans EPA ID: ILD984908202  
Trans Name: Not reported  
Trans 2 EPA ID: SCD987574647  
Trans 2 Name: Not reported  
TSDf EPA ID: CAT000613893  
Trans Name: Not reported

Map ID  
Direction  
Distance  
Elevation

MAP FINDINGS

Site

Database(s)

EDR ID Number  
EPA ID Number

**ELECTRICAL ADVERTISING INC (Continued)**

**1000181326**

TSDF Alt EPA ID: CAT000613893  
TSDF Alt Name: Not reported  
Waste Code Description: 212 - Oxygenated solvents (acetone, butanol, ethyl acetate, etc.  
RCRA Code: F005  
Meth Code: H01 - Transfer Station  
Quantity Tons: 0.0135  
Waste Quantity: 27  
Quantity Unit: P  
Additional Code 1: Not reported  
Additional Code 2: Not reported  
Additional Code 3: Not reported  
Additional Code 4: Not reported  
Additional Code 5: Not reported

Shipment Date: 19991104  
Creation Date: 1/4/2000 0:00:00  
Receipt Date: 19991109  
Manifest ID: 99517670  
Trans EPA ID: ILD984908202  
Trans Name: Not reported  
Trans 2 EPA ID: SCD987574647  
Trans 2 Name: Not reported  
TSDF EPA ID: CAT000613893  
Trans Name: Not reported  
TSDF Alt EPA ID: CAT000613893  
TSDF Alt Name: Not reported  
Waste Code Description: 212 - Oxygenated solvents (acetone, butanol, ethyl acetate, etc.  
RCRA Code: F005  
Meth Code: H01 - Transfer Station  
Quantity Tons: 0.036  
Waste Quantity: 72  
Quantity Unit: P  
Additional Code 1: Not reported  
Additional Code 2: Not reported  
Additional Code 3: Not reported  
Additional Code 4: Not reported  
Additional Code 5: Not reported

Shipment Date: 19991021  
Creation Date: 12/17/1999 0:00:00  
Receipt Date: 19991026  
Manifest ID: 99513789  
Trans EPA ID: ILD984908202  
Trans Name: Not reported  
Trans 2 EPA ID: SCD987574647  
Trans 2 Name: Not reported  
TSDF EPA ID: CAT000613893  
Trans Name: Not reported  
TSDF Alt EPA ID: CAT000613893  
TSDF Alt Name: Not reported  
Waste Code Description: 212 - Oxygenated solvents (acetone, butanol, ethyl acetate, etc.  
RCRA Code: F005  
Meth Code: H01 - Transfer Station  
Quantity Tons: 0.0135  
Waste Quantity: 27  
Quantity Unit: P  
Additional Code 1: Not reported

Map ID  
Direction  
Distance  
Elevation

MAP FINDINGS

Site

Database(s)

EDR ID Number  
EPA ID Number

**ELECTRICAL ADVERTISING INC (Continued)**

**1000181326**

Additional Code 2:	Not reported
Additional Code 3:	Not reported
Additional Code 4:	Not reported
Additional Code 5:	Not reported
Shipment Date:	19991007
Creation Date:	11/22/1999 0:00:00
Receipt Date:	19991012
Manifest ID:	99509162
Trans EPA ID:	ILD984908202
Trans Name:	Not reported
Trans 2 EPA ID:	SCD987574647
Trans 2 Name:	Not reported
TSDf EPA ID:	CAT000613893
Trans Name:	Not reported
TSDf Alt EPA ID:	CAT000613893
TSDf Alt Name:	Not reported
Waste Code Description:	212 - Oxygenated solvents (acetone, butanol, ethyl acetate, etc.
RCRA Code:	F005
Meth Code:	H01 - Transfer Station
Quantity Tons:	0.02
Waste Quantity:	40
Quantity Unit:	P
Additional Code 1:	Not reported
Additional Code 2:	Not reported
Additional Code 3:	Not reported
Additional Code 4:	Not reported
Additional Code 5:	Not reported
Shipment Date:	19990924
Creation Date:	11/18/1999 0:00:00
Receipt Date:	19990929
Manifest ID:	99500143
Trans EPA ID:	ILD984908202
Trans Name:	Not reported
Trans 2 EPA ID:	SCD987574647
Trans 2 Name:	Not reported
TSDf EPA ID:	CAT000613893
Trans Name:	Not reported
TSDf Alt EPA ID:	CAT000613893
TSDf Alt Name:	Not reported
Waste Code Description:	212 - Oxygenated solvents (acetone, butanol, ethyl acetate, etc.
RCRA Code:	F005
Meth Code:	H01 - Transfer Station
Quantity Tons:	0.0135
Waste Quantity:	27
Quantity Unit:	P
Additional Code 1:	Not reported
Additional Code 2:	Not reported
Additional Code 3:	Not reported
Additional Code 4:	Not reported
Additional Code 5:	Not reported
Shipment Date:	19990831
Creation Date:	10/26/1999 0:00:00
Receipt Date:	19990903
Manifest ID:	99050461

Map ID  
Direction  
Distance  
Elevation

MAP FINDINGS

Site

Database(s)

EDR ID Number  
EPA ID Number

**ELECTRICAL ADVERTISING INC (Continued)**

**1000181326**

Trans EPA ID: ILD984908202  
Trans Name: Not reported  
Trans 2 EPA ID: SCD987574647  
Trans 2 Name: Not reported  
TSDf EPA ID: CAT000613893  
Trans Name: Not reported  
TSDf Alt EPA ID: CAT000613893  
TSDf Alt Name: Not reported  
Waste Code Description: 212 - Oxygenated solvents (acetone, butanol, ethyl acetate, etc.  
RCRA Code: F005  
Meth Code: H01 - Transfer Station  
Quantity Tons: 0.054  
Waste Quantity: 108  
Quantity Unit: P  
Additional Code 1: Not reported  
Additional Code 2: Not reported  
Additional Code 3: Not reported  
Additional Code 4: Not reported  
Additional Code 5: Not reported

Shipment Date: 19990831  
Creation Date: 10/26/1999 0:00:00  
Receipt Date: 19990903  
Manifest ID: 99050461  
Trans EPA ID: ILD984908202  
Trans Name: Not reported  
Trans 2 EPA ID: SCD987574647  
Trans 2 Name: Not reported  
TSDf EPA ID: CAT000613893  
Trans Name: Not reported  
TSDf Alt EPA ID: CAT000613893  
TSDf Alt Name: Not reported  
Waste Code Description: 212 - Oxygenated solvents (acetone, butanol, ethyl acetate, etc.  
RCRA Code: F005  
Meth Code: H01 - Transfer Station  
Quantity Tons: 0.0135  
Waste Quantity: 27  
Quantity Unit: P  
Additional Code 1: Not reported  
Additional Code 2: Not reported  
Additional Code 3: Not reported  
Additional Code 4: Not reported  
Additional Code 5: Not reported

Additional Info:  
Year: 1998  
Gen EPA ID: CAD981571771

Shipment Date: 19981221  
Creation Date: 2/8/1999 0:00:00  
Receipt Date: 19981223  
Manifest ID: 98621382  
Trans EPA ID: ILD984908202  
Trans Name: Not reported  
Trans 2 EPA ID: SCD987574647  
Trans 2 Name: Not reported  
TSDf EPA ID: CAT000613893

Map ID  
Direction  
Distance  
Elevation

MAP FINDINGS

Site

Database(s)

EDR ID Number  
EPA ID Number

**ELECTRICAL ADVERTISING INC (Continued)**

**1000181326**

Trans Name: Not reported  
TSDf Alt EPA ID: CAT000613893  
TSDf Alt Name: Not reported  
Waste Code Description: 212 - Oxygenated solvents (acetone, butanol, ethyl acetate, etc.)  
RCRA Code: F005  
Meth Code: H01 - Transfer Station  
Quantity Tons: 0.018  
Waste Quantity: 36  
Quantity Unit: P  
Additional Code 1: Not reported  
Additional Code 2: Not reported  
Additional Code 3: Not reported  
Additional Code 4: Not reported  
Additional Code 5: Not reported

Shipment Date: 19981208  
Creation Date: 1/28/1999 0:00:00  
Receipt Date: 19981211  
Manifest ID: 98453425  
Trans EPA ID: ILD984908202  
Trans Name: Not reported  
Trans 2 EPA ID: SCD987574647  
Trans 2 Name: Not reported  
TSDf EPA ID: CAT000613893  
Trans Name: Not reported  
TSDf Alt EPA ID: Not reported  
TSDf Alt Name: Not reported  
Waste Code Description: 212 - Oxygenated solvents (acetone, butanol, ethyl acetate, etc.)  
RCRA Code: F005  
Meth Code: H01 - Transfer Station  
Quantity Tons: 0.054  
Waste Quantity: 108  
Quantity Unit: P  
Additional Code 1: Not reported  
Additional Code 2: Not reported  
Additional Code 3: Not reported  
Additional Code 4: Not reported  
Additional Code 5: Not reported

Shipment Date: 19981208  
Creation Date: 1/28/1999 0:00:00  
Receipt Date: 19981211  
Manifest ID: 98453425  
Trans EPA ID: ILD984908202  
Trans Name: Not reported  
Trans 2 EPA ID: SCD987574647  
Trans 2 Name: Not reported  
TSDf EPA ID: CAT000613893  
Trans Name: Not reported  
TSDf Alt EPA ID: Not reported  
TSDf Alt Name: Not reported  
Waste Code Description: 212 - Oxygenated solvents (acetone, butanol, ethyl acetate, etc.)  
RCRA Code: F005  
Meth Code: H01 - Transfer Station  
Quantity Tons: 0.036  
Waste Quantity: 72  
Quantity Unit: P



Map ID  
Direction  
Distance  
Elevation

MAP FINDINGS

Site

Database(s)

EDR ID Number  
EPA ID Number

**ELECTRICAL ADVERTISING INC (Continued)**

**1000181326**

Additional Code 1:	Not reported
Additional Code 2:	Not reported
Additional Code 3:	Not reported
Additional Code 4:	Not reported
Additional Code 5:	Not reported
Shipment Date:	19981110
Creation Date:	1/13/1999 0:00:00
Receipt Date:	19981112
Manifest ID:	98561103
Trans EPA ID:	ILD984908202
Trans Name:	Not reported
Trans 2 EPA ID:	SCD987574647
Trans 2 Name:	Not reported
TSDf EPA ID:	CAT000613893
Trans Name:	Not reported
TSDf Alt EPA ID:	CAT000613893
TSDf Alt Name:	Not reported
Waste Code Description:	212 - Oxygenated solvents (acetone, butanol, ethyl acetate, etc.
RCRA Code:	F005
Meth Code:	H01 - Transfer Station
Quantity Tons:	0.036
Waste Quantity:	72
Quantity Unit:	P
Additional Code 1:	Not reported
Additional Code 2:	Not reported
Additional Code 3:	Not reported
Additional Code 4:	Not reported
Additional Code 5:	Not reported
Shipment Date:	19981022
Creation Date:	12/10/1998 0:00:00
Receipt Date:	19981027
Manifest ID:	98570443
Trans EPA ID:	ILD984908202
Trans Name:	Not reported
Trans 2 EPA ID:	SCD987574647
Trans 2 Name:	Not reported
TSDf EPA ID:	CAT000613893
Trans Name:	Not reported
TSDf Alt EPA ID:	CAT000613893
TSDf Alt Name:	Not reported
Waste Code Description:	212 - Oxygenated solvents (acetone, butanol, ethyl acetate, etc.
RCRA Code:	F005
Meth Code:	H01 - Transfer Station
Quantity Tons:	0.018
Waste Quantity:	36
Quantity Unit:	P
Additional Code 1:	Not reported
Additional Code 2:	Not reported
Additional Code 3:	Not reported
Additional Code 4:	Not reported
Additional Code 5:	Not reported
Shipment Date:	19980928
Creation Date:	11/19/1998 0:00:00
Receipt Date:	19980930

Map ID  
Direction  
Distance  
Elevation

MAP FINDINGS

Site

Database(s)

EDR ID Number  
EPA ID Number

**ELECTRICAL ADVERTISING INC (Continued)**

**1000181326**

Manifest ID: 98280534  
Trans EPA ID: ILD984908202  
Trans Name: Not reported  
Trans 2 EPA ID: SCD987574647  
Trans 2 Name: Not reported  
TSDf EPA ID: CAT000613893  
Trans Name: Not reported  
TSDf Alt EPA ID: Not reported  
TSDf Alt Name: Not reported  
Waste Code Description: 212 - Oxygenated solvents (acetone, butanol, ethyl acetate, etc.)  
RCRA Code: F005  
Meth Code: H01 - Transfer Station  
Quantity Tons: 0.054  
Waste Quantity: 108  
Quantity Unit: P  
Additional Code 1: Not reported  
Additional Code 2: Not reported  
Additional Code 3: Not reported  
Additional Code 4: Not reported  
Additional Code 5: Not reported

Shipment Date: 19980901  
Creation Date: 11/2/1998 0:00:00  
Receipt Date: 19980902  
Manifest ID: 98278159  
Trans EPA ID: ILD984908202  
Trans Name: Not reported  
Trans 2 EPA ID: Not reported  
Trans 2 Name: Not reported  
TSDf EPA ID: CAT000613893  
Trans Name: Not reported  
TSDf Alt EPA ID: Not reported  
TSDf Alt Name: Not reported  
Waste Code Description: 212 - Oxygenated solvents (acetone, butanol, ethyl acetate, etc.)  
RCRA Code: F005  
Meth Code: H01 - Transfer Station  
Quantity Tons: 0.018  
Waste Quantity: 36  
Quantity Unit: P  
Additional Code 1: Not reported  
Additional Code 2: Not reported  
Additional Code 3: Not reported  
Additional Code 4: Not reported  
Additional Code 5: Not reported

Shipment Date: 19980819  
Creation Date: 10/20/1998 0:00:00  
Receipt Date: 19980825  
Manifest ID: 97479783  
Trans EPA ID: ILD984908202  
Trans Name: Not reported  
Trans 2 EPA ID: Not reported  
Trans 2 Name: Not reported  
TSDf EPA ID: CAT000613893  
Trans Name: Not reported  
TSDf Alt EPA ID: Not reported  
TSDf Alt Name: Not reported

Map ID  
Direction  
Distance  
Elevation

MAP FINDINGS

Site

Database(s)

EDR ID Number  
EPA ID Number

**ELECTRICAL ADVERTISING INC (Continued)**

**1000181326**

Waste Code Description: 212 - Oxygenated solvents (acetone, butanol, ethyl acetate, etc.  
RCRA Code: F005  
Meth Code: H01 - Transfer Station  
Quantity Tons: 0.054  
Waste Quantity: 108  
Quantity Unit: P  
Additional Code 1: Not reported  
Additional Code 2: Not reported  
Additional Code 3: Not reported  
Additional Code 4: Not reported  
Additional Code 5: Not reported

Shipment Date: 19980713  
Creation Date: 9/15/1998 0:00:00  
Receipt Date: 19980714  
Manifest ID: 98179457  
Trans EPA ID: ILD984908202  
Trans Name: Not reported  
Trans 2 EPA ID: Not reported  
Trans 2 Name: Not reported  
TSDf EPA ID: CAT000613893  
Trans Name: Not reported  
TSDf Alt EPA ID: CAT000613893  
TSDf Alt Name: Not reported  
Waste Code Description: 212 - Oxygenated solvents (acetone, butanol, ethyl acetate, etc.  
RCRA Code: F005  
Meth Code: H01 - Transfer Station  
Quantity Tons: 0.018  
Waste Quantity: 36  
Quantity Unit: P  
Additional Code 1: Not reported  
Additional Code 2: Not reported  
Additional Code 3: Not reported  
Additional Code 4: Not reported  
Additional Code 5: Not reported

Shipment Date: 19980626  
Creation Date: 9/3/1998 0:00:00  
Receipt Date: 19980702  
Manifest ID: 98178856  
Trans EPA ID: ILD984908202  
Trans Name: Not reported  
Trans 2 EPA ID: Not reported  
Trans 2 Name: Not reported  
TSDf EPA ID: CAT000613893  
Trans Name: Not reported  
TSDf Alt EPA ID: Not reported  
TSDf Alt Name: Not reported  
Waste Code Description: 212 - Oxygenated solvents (acetone, butanol, ethyl acetate, etc.  
RCRA Code: F005  
Meth Code: H01 - Transfer Station  
Quantity Tons: 0  
Waste Quantity: 108  
Quantity Unit: \*  
Additional Code 1: Not reported  
Additional Code 2: Not reported  
Additional Code 3: Not reported

Map ID  
Direction  
Distance  
Elevation

MAP FINDINGS

Site

Database(s)

EDR ID Number  
EPA ID Number

**ELECTRICAL ADVERTISING INC (Continued)**

**1000181326**

Additional Code 4: Not reported  
Additional Code 5: Not reported

Additional Info:

Year: 1997  
Gen EPA ID: CAD981571771

Shipment Date: 19971125  
Creation Date: 7/23/1998 0:00:00  
Receipt Date: 19971202  
Manifest ID: 97350343  
Trans EPA ID: ILD984908202  
Trans Name: Not reported  
Trans 2 EPA ID: Not reported  
Trans 2 Name: Not reported  
TSDf EPA ID: CAT000613893  
Trans Name: Not reported  
TSDf Alt EPA ID: CAT000613893  
TSDf Alt Name: Not reported  
Waste Code Description: 212 - Oxygenated solvents (acetone, butanol, ethyl acetate, etc.  
RCRA Code: F005  
Meth Code: H01 - Transfer Station  
Quantity Tons: 0.054  
Waste Quantity: 108  
Quantity Unit: P  
Additional Code 1: Not reported  
Additional Code 2: Not reported  
Additional Code 3: Not reported  
Additional Code 4: Not reported  
Additional Code 5: Not reported

Shipment Date: 19971125  
Creation Date: 7/23/1998 0:00:00  
Receipt Date: 19971202  
Manifest ID: 97350343  
Trans EPA ID: ILD984908202  
Trans Name: Not reported  
Trans 2 EPA ID: Not reported  
Trans 2 Name: Not reported  
TSDf EPA ID: CAT000613893  
Trans Name: Not reported  
TSDf Alt EPA ID: CAT000613893  
TSDf Alt Name: Not reported  
Waste Code Description: 212 - Oxygenated solvents (acetone, butanol, ethyl acetate, etc.  
RCRA Code: F005  
Meth Code: H01 - Transfer Station  
Quantity Tons: 0.018  
Waste Quantity: 36  
Quantity Unit: P  
Additional Code 1: Not reported  
Additional Code 2: Not reported  
Additional Code 3: Not reported  
Additional Code 4: Not reported  
Additional Code 5: Not reported

Shipment Date: 19971027  
Creation Date: 7/23/1998 0:00:00

Map ID  
Direction  
Distance  
Elevation

MAP FINDINGS

Site

Database(s)

EDR ID Number  
EPA ID Number

**ELECTRICAL ADVERTISING INC (Continued)**

**1000181326**

Receipt Date: 19971028  
Manifest ID: 96787453  
Trans EPA ID: ILD984908202  
Trans Name: Not reported  
Trans 2 EPA ID: Not reported  
Trans 2 Name: Not reported  
TSDf EPA ID: CAT000613893  
Trans Name: Not reported  
TSDf Alt EPA ID: CAT000613893  
TSDf Alt Name: Not reported  
Waste Code Description: 212 - Oxygenated solvents (acetone, butanol, ethyl acetate, etc.  
RCRA Code: F005  
Meth Code: H01 - Transfer Station  
Quantity Tons: 0.018  
Waste Quantity: 36  
Quantity Unit: P  
Additional Code 1: Not reported  
Additional Code 2: Not reported  
Additional Code 3: Not reported  
Additional Code 4: Not reported  
Additional Code 5: Not reported

Shipment Date: 19970916  
Creation Date: 3/18/1998 0:00:00  
Receipt Date: 19970918  
Manifest ID: 96439762  
Trans EPA ID: ILD984908202  
Trans Name: Not reported  
Trans 2 EPA ID: ILD984908202  
Trans 2 Name: Not reported  
TSDf EPA ID: CAT000613893  
Trans Name: Not reported  
TSDf Alt EPA ID: Not reported  
TSDf Alt Name: Not reported  
Waste Code Description: 212 - Oxygenated solvents (acetone, butanol, ethyl acetate, etc.  
RCRA Code: F005  
Meth Code: - Not reported  
Quantity Tons: 0.3696  
Waste Quantity: 112  
Quantity Unit: G  
Additional Code 1: Not reported  
Additional Code 2: Not reported  
Additional Code 3: Not reported  
Additional Code 4: Not reported  
Additional Code 5: Not reported

Shipment Date: 19970916  
Creation Date: 3/18/1998 0:00:00  
Receipt Date: 19970918  
Manifest ID: 96439762  
Trans EPA ID: ILD984908202  
Trans Name: Not reported  
Trans 2 EPA ID: ILD984908202  
Trans 2 Name: Not reported  
TSDf EPA ID: CAT000613893  
Trans Name: Not reported  
TSDf Alt EPA ID: Not reported

Map ID  
Direction  
Distance  
Elevation

MAP FINDINGS

Site

Database(s)

EDR ID Number  
EPA ID Number

**ELECTRICAL ADVERTISING INC (Continued)**

**1000181326**

TSDF Alt Name: Not reported  
Waste Code Description: 212 - Oxygenated solvents (acetone, butanol, ethyl acetate, etc.  
RCRA Code: F005  
Meth Code: H01 - Transfer Station  
Quantity Tons: 0.2376  
Waste Quantity: 72  
Quantity Unit: G  
Additional Code 1: Not reported  
Additional Code 2: Not reported  
Additional Code 3: Not reported  
Additional Code 4: Not reported  
Additional Code 5: Not reported

Shipment Date: 19970808  
Creation Date: 12/4/1997 0:00:00  
Receipt Date: 19970812  
Manifest ID: 96784645  
Trans EPA ID: ILD984908202  
Trans Name: Not reported  
Trans 2 EPA ID: Not reported  
Trans 2 Name: Not reported  
TSDF EPA ID: CAT000613093  
Trans Name: Not reported  
TSDF Alt EPA ID: Not reported  
TSDF Alt Name: Not reported  
Waste Code Description: 212 - Oxygenated solvents (acetone, butanol, ethyl acetate, etc.  
RCRA Code: F005  
Meth Code: H01 - Transfer Station  
Quantity Tons: 0.036  
Waste Quantity: 72  
Quantity Unit: P  
Additional Code 1: Not reported  
Additional Code 2: Not reported  
Additional Code 3: Not reported  
Additional Code 4: Not reported  
Additional Code 5: Not reported

Shipment Date: 19970808  
Creation Date: 12/4/1997 0:00:00  
Receipt Date: 19970812  
Manifest ID: 96784645  
Trans EPA ID: ILD984908202  
Trans Name: Not reported  
Trans 2 EPA ID: Not reported  
Trans 2 Name: Not reported  
TSDF EPA ID: CAT000613093  
Trans Name: Not reported  
TSDF Alt EPA ID: Not reported  
TSDF Alt Name: Not reported  
Waste Code Description: 212 - Oxygenated solvents (acetone, butanol, ethyl acetate, etc.  
RCRA Code: F005  
Meth Code: H01 - Transfer Station  
Quantity Tons: 0.056  
Waste Quantity: 112  
Quantity Unit: P  
Additional Code 1: Not reported  
Additional Code 2: Not reported

Map ID  
Direction  
Distance  
Elevation

MAP FINDINGS

Site

Database(s)

EDR ID Number  
EPA ID Number

**ELECTRICAL ADVERTISING INC (Continued)**

**1000181326**

Additional Code 3:	Not reported
Additional Code 4:	Not reported
Additional Code 5:	Not reported
Shipment Date:	19970606
Creation Date:	9/12/1997 0:00:00
Receipt Date:	Not reported
Manifest ID:	96453833
Trans EPA ID:	ILD984908202
Trans Name:	Not reported
Trans 2 EPA ID:	Not reported
Trans 2 Name:	Not reported
TSDf EPA ID:	CAT000613893
Trans Name:	Not reported
TSDf Alt EPA ID:	Not reported
TSDf Alt Name:	Not reported
Waste Code Description:	212 - Oxygenated solvents (acetone, butanol, ethyl acetate, etc.
RCRA Code:	F005
Meth Code:	- Not reported
Quantity Tons:	0.054
Waste Quantity:	108
Quantity Unit:	P
Additional Code 1:	Not reported
Additional Code 2:	Not reported
Additional Code 3:	Not reported
Additional Code 4:	Not reported
Additional Code 5:	Not reported
Shipment Date:	19970606
Creation Date:	9/12/1997 0:00:00
Receipt Date:	Not reported
Manifest ID:	96453833
Trans EPA ID:	ILD984908202
Trans Name:	Not reported
Trans 2 EPA ID:	Not reported
Trans 2 Name:	Not reported
TSDf EPA ID:	CAT000613893
Trans Name:	Not reported
TSDf Alt EPA ID:	Not reported
TSDf Alt Name:	Not reported
Waste Code Description:	212 - Oxygenated solvents (acetone, butanol, ethyl acetate, etc.
RCRA Code:	F005
Meth Code:	- Not reported
Quantity Tons:	0.018
Waste Quantity:	36
Quantity Unit:	P
Additional Code 1:	Not reported
Additional Code 2:	Not reported
Additional Code 3:	Not reported
Additional Code 4:	Not reported
Additional Code 5:	Not reported
Shipment Date:	19970429
Creation Date:	6/26/1997 0:00:00
Receipt Date:	19970502
Manifest ID:	96633636
Trans EPA ID:	ILD984908202

Map ID  
Direction  
Distance  
Elevation

MAP FINDINGS

Site

Database(s)

EDR ID Number  
EPA ID Number

**ELECTRICAL ADVERTISING INC (Continued)**

**1000181326**

Trans Name: Not reported  
Trans 2 EPA ID: Not reported  
Trans 2 Name: Not reported  
TSDf EPA ID: CAT000613893  
Trans Name: Not reported  
TSDf Alt EPA ID: Not reported  
TSDf Alt Name: Not reported  
Waste Code Description: 212 - Oxygenated solvents (acetone, butanol, ethyl acetate, etc.)  
RCRA Code: F005  
Meth Code: H01 - Transfer Station  
Quantity Tons: 0.018  
Waste Quantity: 36  
Quantity Unit: P  
Additional Code 1: Not reported  
Additional Code 2: Not reported  
Additional Code 3: Not reported  
Additional Code 4: Not reported  
Additional Code 5: Not reported

Additional Info:

Year: 1996  
Gen EPA ID: CAD981571771

Shipment Date: 19961122  
Creation Date: 5/20/1997 0:00:00  
Receipt Date: 19961127  
Manifest ID: 95951292  
Trans EPA ID: ILD984908202  
Trans Name: Not reported  
Trans 2 EPA ID: ILD984908202  
Trans 2 Name: Not reported  
TSDf EPA ID: CAT000613893  
Trans Name: Not reported  
TSDf Alt EPA ID: Not reported  
TSDf Alt Name: Not reported  
Waste Code Description: 212 - Oxygenated solvents (acetone, butanol, ethyl acetate, etc.)  
RCRA Code: F005  
Meth Code: H01 - Transfer Station  
Quantity Tons: 0.018  
Waste Quantity: 36  
Quantity Unit: P  
Additional Code 1: Not reported  
Additional Code 2: Not reported  
Additional Code 3: Not reported  
Additional Code 4: Not reported  
Additional Code 5: Not reported

Shipment Date: 19961014  
Creation Date: 6/26/1997 0:00:00  
Receipt Date: 19961017  
Manifest ID: 96460348  
Trans EPA ID: ILD984908202  
Trans Name: Not reported  
Trans 2 EPA ID: ILD984908202  
Trans 2 Name: Not reported  
TSDf EPA ID: CAT000613893  
Trans Name: Not reported



Map ID  
Direction  
Distance  
Elevation

MAP FINDINGS

Site

Database(s)

EDR ID Number  
EPA ID Number

**ELECTRICAL ADVERTISING INC (Continued)**

**1000181326**

TSDf Alt EPA ID:	Not reported
TSDf Alt Name:	Not reported
Waste Code Description:	212 - Oxygenated solvents (acetone, butanol, ethyl acetate, etc.
RCRA Code:	F005
Meth Code:	H01 - Transfer Station
Quantity Tons:	0.018
Waste Quantity:	36
Quantity Unit:	P
Additional Code 1:	Not reported
Additional Code 2:	Not reported
Additional Code 3:	Not reported
Additional Code 4:	Not reported
Additional Code 5:	Not reported
Shipment Date:	19960115
Creation Date:	9/18/1996 0:00:00
Receipt Date:	19960115
Manifest ID:	95327385
Trans EPA ID:	MOD095038998
Trans Name:	Not reported
Trans 2 EPA ID:	Not reported
Trans 2 Name:	Not reported
TSDf EPA ID:	CAD008302903
Trans Name:	Not reported
TSDf Alt EPA ID:	Not reported
TSDf Alt Name:	Not reported
Waste Code Description:	212 - Oxygenated solvents (acetone, butanol, ethyl acetate, etc.
RCRA Code:	D001
Meth Code:	R01 - Recycler
Quantity Tons:	0.1815
Waste Quantity:	55
Quantity Unit:	G
Additional Code 1:	Not reported
Additional Code 2:	Not reported
Additional Code 3:	Not reported
Additional Code 4:	Not reported
Additional Code 5:	Not reported

WIP:

Name:	ELECTRICAL ADVERTISING INC.
Address:	2545 Ontario St
City,State,Zip:	BURBANK, CA 91504
Region:	4
File Number:	104.0389
<b>File Status:</b>	<b>Historical</b>
Staff:	DBACHARO
Facility Suite:	Not reported

Map ID  
Direction  
Distance  
Elevation

MAP FINDINGS

Site

Database(s)

EDR ID Number  
EPA ID Number

T163 PRODUCTION GRIP EQUIPMENT INC.  
NW 3321 BURTON AVE.  
1/4-1/2 BURBANK, CA 91504  
0.253 mi.  
1338 ft. Site 9 of 10 in cluster T

CPS-SLIC S106764531  
WIP N/A

Relative:  
Higher  
Actual:  
686 ft.

CPS-SLIC:  
Name: PRODUCTION GRIP EQUIPMENT INC.  
Address: 3321 BURTON AVE.  
City,State,Zip: BURBANK, CA 91504  
Region: STATE  
**Facility Status: Completed - Case Closed**  
Status Date: 12/29/1987  
Global Id: T10000015183  
Lead Agency: LOS ANGELES RWQCB (REGION 4)  
Lead Agency Case Number: Not reported  
Latitude: 34.19725  
Longitude: -118.34749  
Case Type: Cleanup Program Site  
Case Worker: WIP  
Local Agency: Not reported  
RB Case Number: 104.0881  
File Location: Not reported  
Potential Media Affected: Not reported  
Potential Contaminants of Concern: Not reported  
EPA Region: 9  
Coordinate Source: Not reported  
Cuf Case: NO  
Quantity Released Gallons: Not reported  
Begin Date: 01/01/1985  
Leak Reported Date: Not reported  
How Discovered: Not reported  
How Discovered Description: Not reported  
Discharge Source: Not reported  
Discharge Cause: Not reported  
Stop Method: Not reported  
Stop Description: Not reported  
No Further Action Date: 12/29/1987  
CA Water Watershed Name: Los Angeles River - San Fernando - Bull Canyon (412.21)  
Dwr Groundwater Subbasin Name: San Fernando Valley (4-012)  
Disadvantaged Community: Disadvantaged Community  
CA Enviroscreen 3 Score: 91-95%  
CA Enviroscreen 4 Score: 90-95%  
Military DOD Site: No  
Facility Project Subtype: Not reported  
RWQCB Region: LOS ANGELES RWQCB (REGION 4)  
Site History: Not reported

[Click here to access the California GeoTracker records for this facility:](#)

WIP:

Name: PRODUCTION GRIP EQUIPMENT INC.  
Address: 3321 Burton Ave  
City,State,Zip: BURBANK, CA 91504  
Region: 4  
File Number: 104.0881  
**File Status: Historical**  
Staff: DBACHARO  
Facility Suite: Not reported

Map ID  
 Direction  
 Distance  
 Elevation

MAP FINDINGS

Site

Database(s)

EDR ID Number  
 EPA ID Number

**V164**  
**SSW**  
**1/4-1/2**  
**0.254 mi.**  
**1342 ft.**  
**Relative:**  
**Lower**  
**Actual:**  
**662 ft.**

**DISC GRAPHICS INC**  
**3116 VANOWEN ST**  
**BURBANK, CA 91505**  
 Site 3 of 6 in cluster V

**RCRA-SQG**  
**CPS-SLIC**  
**ICIS**  
**US AIRS**  
**FINDS**  
**EMI**  
**LOS ANGELES CO. HMS**  
**WIP**  
**CERS**

**1001959810**  
**CAR000064667**

RCRA Listings:

Date Form Received by Agency:	20000120
Handler Name:	Disc Graphics
Handler Address:	3116 VANOWEN ST
Handler City,State,Zip:	BURBANK, CA 91505
EPA ID:	CAR000064667
Contact Name:	ROY WILSON
Contact Address:	3116 VANOWEN ST
Contact City,State,Zip:	BURBANK, CA 91505
Contact Telephone:	818-841-8683
Contact Fax:	Not reported
Contact Email:	Not reported
Contact Title:	Not reported
EPA Region:	09
Land Type:	Private
Federal Waste Generator Description:	Small Quantity Generator
Non-Notifier:	Not reported
Biennial Report Cycle:	Not reported
Accessibility:	Not reported
Active Site Indicator:	Handler Activities
State District Owner:	Not reported
State District:	Not reported
Mailing Address:	3116 VANOWEN ST
Mailing City,State,Zip:	BURBANK, CA 91505
Owner Name:	Disc Graphics Inc
Owner Type:	Private
Operator Name:	Not reported
Operator Type:	Not reported
Short-Term Generator Activity:	No
Importer Activity:	No
Mixed Waste Generator:	No
Transporter Activity:	No
Transfer Facility Activity:	No
Recycler Activity with Storage:	No
Small Quantity On-Site Burner Exemption:	No
Smelting Melting and Refining Furnace Exemption:	No
Underground Injection Control:	No
Off-Site Waste Receipt:	No
Universal Waste Indicator:	No
Universal Waste Destination Facility:	No
Federal Universal Waste:	No
Active Site State-Reg Handler:	---
Federal Facility Indicator:	Not reported
Hazardous Secondary Material Indicator:	NN
Sub-Part K Indicator:	Not reported
2018 GPRA Permit Baseline:	Not on the Baseline
2018 GPRA Renewals Baseline:	Not on the Baseline
202 GPRA Corrective Action Baseline:	No
Subject to Corrective Action Universe:	No

Map ID  
Direction  
Distance  
Elevation

MAP FINDINGS

Site

Database(s)

EDR ID Number  
EPA ID Number

**DISC GRAPHICS INC (Continued)**

**1001959810**

Non-TSDFs Where RCRA CA has Been Imposed Universe:	No
Corrective Action Priority Ranking:	No NCAPS ranking
Environmental Control Indicator:	No
Institutional Control Indicator:	No
Human Exposure Controls Indicator:	N/A
Groundwater Controls Indicator:	N/A
Significant Non-Complier Universe:	No
Unaddressed Significant Non-Complier Universe:	No
Addressed Significant Non-Complier Universe:	No
Significant Non-Complier With a Compliance Schedule Universe:	No
Financial Assurance Required:	Not reported
Handler Date of Last Change:	20060905
Recognized Trader-Importer:	No
Recognized Trader-Exporter:	No
Importer of Spent Lead Acid Batteries:	No
Exporter of Spent Lead Acid Batteries:	No
Recycler Activity Without Storage:	Not reported
Manifest Broker:	Not reported
Sub-Part P Indicator:	No

Hazardous Waste Summary:

Waste Code:	D000
Waste Description:	Not Defined
Waste Code:	D001
Waste Description:	Ignitable Waste

Handler - Owner Operator:

Owner/Operator Indicator:	Owner
Owner/Operator Name:	DISC GRAPHICS INC
Legal Status:	Private
Date Became Current:	Not reported
Date Ended Current:	Not reported
Owner/Operator Address:	10 GILPIN AVE
Owner/Operator City,State,Zip:	HAUPPAUGE, NY 11787
Owner/Operator Telephone:	818-841-8683
Owner/Operator Telephone Ext:	Not reported
Owner/Operator Fax:	Not reported
Owner/Operator Email:	Not reported

Owner/Operator Indicator:	Owner
Owner/Operator Name:	DISC GRAPHICS INC
Legal Status:	Private
Date Became Current:	Not reported
Date Ended Current:	Not reported
Owner/Operator Address:	10 GILPIN AVE
Owner/Operator City,State,Zip:	HAUPPAUGE, NY 11787
Owner/Operator Telephone:	818-841-8683
Owner/Operator Telephone Ext:	Not reported
Owner/Operator Fax:	Not reported
Owner/Operator Email:	Not reported

Historic Generators:

Receive Date:	20000120
Handler Name:	DISC GRAPHICS

Map ID  
Direction  
Distance  
Elevation

MAP FINDINGS

Site

Database(s)

EDR ID Number  
EPA ID Number

**DISC GRAPHICS INC (Continued)**

**1001959810**

Federal Waste Generator Description: Small Quantity Generator  
State District Owner: Not reported  
Large Quantity Handler of Universal Waste: No  
Recognized Trader Importer: No  
Recognized Trader Exporter: No  
Spent Lead Acid Battery Importer: No  
Spent Lead Acid Battery Exporter: No  
Current Record: Yes  
Non Storage Recycler Activity: Not reported  
Electronic Manifest Broker: Not reported

Receive Date: 20000120  
Handler Name: DISC GRAPHICS  
Federal Waste Generator Description: Large Quantity Generator  
State District Owner: Not reported  
Large Quantity Handler of Universal Waste: No  
Recognized Trader Importer: No  
Recognized Trader Exporter: No  
Spent Lead Acid Battery Importer: No  
Spent Lead Acid Battery Exporter: No  
Current Record: No  
Non Storage Recycler Activity: Not reported  
Electronic Manifest Broker: Not reported

List of NAICS Codes and Descriptions:  
NAICS Codes: No NAICS Codes Found

Facility Has Received Notices of Violations:  
Violations: No Violations Found

Evaluation Action Summary:  
Evaluations: No Evaluations Found

CPS-SLIC:  
Name: MODERN ALBUM OF CALIF.  
Address: 3116 VANOWEN ST.  
City,State,Zip: BURBANK, CA 91505  
Region: STATE  
**Facility Status: Completed - Case Closed**  
Status Date: 09/13/1990  
Global Id: T10000015149  
Lead Agency: LOS ANGELES RWQCB (REGION 4)  
Lead Agency Case Number: Not reported  
Latitude: 34.19096  
Longitude: -118.34551  
Case Type: Cleanup Program Site  
Case Worker: WIP  
Local Agency: Not reported  
RB Case Number: 104.0747  
File Location: Not reported  
Potential Media Affected: Not reported  
Potential Contaminants of Concern: Not reported  
EPA Region: 9  
Coordinate Source: Not reported

Map ID  
Direction  
Distance  
Elevation

MAP FINDINGS

Site

Database(s)

EDR ID Number  
EPA ID Number

**DISC GRAPHICS INC (Continued)**

**1001959810**

Cuf Case: NO  
Quantity Released Gallons: Not reported  
Begin Date: 01/01/1985  
Leak Reported Date: Not reported  
How Discovered: Not reported  
How Discovered Description: Not reported  
Discharge Source: Not reported  
Discharge Cause: Not reported  
Stop Method: Not reported  
Stop Description: Not reported  
No Further Action Date: 09/13/1990  
CA Water Watershed Name: Los Angeles River - San Fernando - Bull Canyon (412.21)  
Dwr Groundwater Subbasin Name: San Fernando Valley (4-012)  
Disadvantaged Community: Not reported  
CA EnviroScreen 3 Score: 56-60%  
CA EnviroScreen 4 Score: 60-65%  
Military DOD Site: No  
Facility Project Subtype: Not reported  
RWQCB Region: LOS ANGELES RWQCB (REGION 4)  
Site History: Not reported

[Click here to access the California GeoTracker records for this facility:](#)

ICIS:

Enforcement Action ID: CASCAA000006037CJ44900013  
FRS ID: 110001189785  
Action Name: DISC GRAPHICS INC 06037CJ44900013  
Facility Name: DISC GRAPHICS INC  
Facility Address: 3116 VANOWEN ST  
BURBANK, CA 91505  
Enforcement Action Type: Administrative Order  
Facility County: LOS ANGELES  
Program System Acronym: AIR  
Enforcement Action Forum Desc: Administrative - Formal  
EA Type Code: SCAA0  
Facility SIC Code: 2752  
Federal Facility ID: Not reported  
Latitude in Decimal Degrees: 34.19111  
Longitude in Decimal Degrees: -118.34549  
Permit Type Desc: Not reported  
Program System Acronym: CASCA000006037CJ449  
Facility NAICS Code: 323114  
Tribal Land Code: Not reported

Enforcement Action ID: CASCAA000006037CJ44900012  
FRS ID: 110001189785  
Action Name: DISC GRAPHICS INC 06037CJ44900012  
Facility Name: DISC GRAPHICS INC  
Facility Address: 3116 VANOWEN ST  
BURBANK, CA 91505  
Enforcement Action Type: Notice of Violation  
Facility County: LOS ANGELES  
Program System Acronym: AIR  
Enforcement Action Forum Desc: Administrative - Informal  
EA Type Code: NOV  
Facility SIC Code: 2752  
Federal Facility ID: Not reported

Map ID  
Direction  
Distance  
Elevation

MAP FINDINGS

Site

Database(s)

EDR ID Number  
EPA ID Number

**DISC GRAPHICS INC (Continued)**

**1001959810**

Latitude in Decimal Degrees: 34.19111  
Longitude in Decimal Degrees: -118.34549  
Permit Type Desc: Not reported  
Program System Acronym: CASCA00006037CJ449  
Facility NAICS Code: 323114  
Tribal Land Code: Not reported

US AIRS MINOR:

Envid: 1001959810  
Region Code: 09  
Programmatic ID: AIR CASCA00006037CJ449  
Facility Registry ID: 110001189785  
D and B Number: Not reported  
Primary SIC Code: 2752  
NAICS Code: 323114  
Default Air Classification Code: MIN  
Facility Type of Ownership Code: POF  
Air CMS Category Code: Not reported  
HPV Status: Not reported

US AIRS MINOR:

Region Code: 09  
Programmatic ID: AIR CASCA00006037CJ449  
Facility Registry ID: 110001189785  
Air Operating Status Code: OPR  
Default Air Classification Code: MIN  
Air Program: State Implementation Plan for National Primary and Secondary Ambient Air Quality Standards  
Activity Date: 2004-02-23 00:00:00  
Activity Status Date: Not reported  
Activity Group: Compliance Monitoring  
Activity Type: Inspection/Evaluation  
Activity Status: Not reported

Region Code: 09  
Programmatic ID: AIR CASCA00006037CJ449  
Facility Registry ID: 110001189785  
Air Operating Status Code: OPR  
Default Air Classification Code: MIN  
Air Program: State Implementation Plan for National Primary and Secondary Ambient Air Quality Standards  
Activity Date: 2004-06-10 00:00:00  
Activity Status Date: Not reported  
Activity Group: Compliance Monitoring  
Activity Type: Inspection/Evaluation  
Activity Status: Not reported

Region Code: 09  
Programmatic ID: AIR CASCA00006037CJ449  
Facility Registry ID: 110001189785  
Air Operating Status Code: OPR  
Default Air Classification Code: MIN  
Air Program: State Implementation Plan for National Primary and Secondary Ambient Air Quality Standards  
Activity Date: 2004-07-14 00:00:00  
Activity Status Date: Not reported  
Activity Group: Compliance Monitoring  
Activity Type: Inspection/Evaluation  
Activity Status: Not reported

Map ID  
Direction  
Distance  
Elevation

MAP FINDINGS

Site

Database(s)

EDR ID Number  
EPA ID Number

**DISC GRAPHICS INC (Continued)**

**1001959810**

Region Code: 09  
Programmatic ID: AIR CASCA00006037CJ449  
Facility Registry ID: 110001189785  
Air Operating Status Code: OPR  
Default Air Classification Code: MIN  
Air Program: State Implementation Plan for National Primary and Secondary Ambient Air Quality Standards  
Activity Date: 2005-02-28 00:00:00  
Activity Status Date: Not reported  
Activity Group: Compliance Monitoring  
Activity Type: Inspection/Evaluation  
Activity Status: Not reported

Region Code: 09  
Programmatic ID: AIR CASCA00006037CJ449  
Facility Registry ID: 110001189785  
Air Operating Status Code: OPR  
Default Air Classification Code: MIN  
Air Program: State Implementation Plan for National Primary and Secondary Ambient Air Quality Standards  
Activity Date: 2005-04-01 00:00:00  
Activity Status Date: Not reported  
Activity Group: Compliance Monitoring  
Activity Type: Inspection/Evaluation  
Activity Status: Not reported

Region Code: 09  
Programmatic ID: AIR CASCA00006037CJ449  
Facility Registry ID: 110001189785  
Air Operating Status Code: OPR  
Default Air Classification Code: MIN  
Air Program: State Implementation Plan for National Primary and Secondary Ambient Air Quality Standards  
Activity Date: 2006-02-21 00:00:00  
Activity Status Date: Not reported  
Activity Group: Compliance Monitoring  
Activity Type: Inspection/Evaluation  
Activity Status: Not reported

Region Code: 09  
Programmatic ID: AIR CASCA00006037CJ449  
Facility Registry ID: 110001189785  
Air Operating Status Code: OPR  
Default Air Classification Code: MIN  
Air Program: State Implementation Plan for National Primary and Secondary Ambient Air Quality Standards  
Activity Date: 2006-08-24 00:00:00  
Activity Status Date: Not reported  
Activity Group: Compliance Monitoring  
Activity Type: Inspection/Evaluation  
Activity Status: Not reported

Region Code: 09  
Programmatic ID: AIR CASCA00006037CJ449  
Facility Registry ID: 110001189785  
Air Operating Status Code: OPR  
Default Air Classification Code: MIN  
Air Program: State Implementation Plan for National Primary and Secondary Ambient Air Quality Standards  
Activity Date: 2007-02-27 00:00:00  
Activity Status Date: Not reported  
Activity Group: Compliance Monitoring



Map ID  
Direction  
Distance  
Elevation

MAP FINDINGS

Site

Database(s)

EDR ID Number  
EPA ID Number

**DISC GRAPHICS INC (Continued)**

**1001959810**

Activity Type: Inspection/Evaluation  
Activity Status: Not reported

Region Code: 09  
Programmatic ID: AIR CASCA00006037CJ449  
Facility Registry ID: 110001189785  
Air Operating Status Code: OPR  
Default Air Classification Code: MIN  
Air Program: State Implementation Plan for National Primary and Secondary Ambient Air Quality Standards  
Activity Date: 2007-03-23 00:00:00  
Activity Status Date: Not reported  
Activity Group: Compliance Monitoring  
Activity Type: Inspection/Evaluation  
Activity Status: Not reported

Region Code: 09  
Programmatic ID: AIR CASCA00006037CJ449  
Facility Registry ID: 110001189785  
Air Operating Status Code: OPR  
Default Air Classification Code: MIN  
Air Program: Title V Permits  
Activity Date: Not reported  
Activity Status Date: 2003-01-10 00:00:00  
Activity Group: Case File  
Activity Type: Case File  
Activity Status: Resolved

Region Code: 09  
Programmatic ID: AIR CASCA00006037CJ449  
Facility Registry ID: 110001189785  
Air Operating Status Code: OPR  
Default Air Classification Code: MIN  
Air Program: Title V Permits  
Activity Date: 1997-09-01 00:00:00  
Activity Status Date: Not reported  
Activity Group: Compliance Monitoring  
Activity Type: Inspection/Evaluation  
Activity Status: Not reported

Region Code: 09  
Programmatic ID: AIR CASCA00006037CJ449  
Facility Registry ID: 110001189785  
Air Operating Status Code: OPR  
Default Air Classification Code: MIN  
Air Program: Title V Permits  
Activity Date: 1998-07-31 00:00:00  
Activity Status Date: Not reported  
Activity Group: Compliance Monitoring  
Activity Type: Inspection/Evaluation  
Activity Status: Not reported

Region Code: 09  
Programmatic ID: AIR CASCA00006037CJ449  
Facility Registry ID: 110001189785  
Air Operating Status Code: OPR  
Default Air Classification Code: MIN  
Air Program: Title V Permits

Map ID  
Direction  
Distance  
Elevation

MAP FINDINGS

Site

Database(s)

EDR ID Number  
EPA ID Number

**DISC GRAPHICS INC (Continued)**

**1001959810**

Activity Date: 1999-09-30 00:00:00  
Activity Status Date: Not reported  
Activity Group: Compliance Monitoring  
Activity Type: Inspection/Evaluation  
Activity Status: Not reported

Region Code: 09  
Programmatic ID: AIR CASCA00006037CJ449  
Facility Registry ID: 110001189785  
Air Operating Status Code: OPR  
Default Air Classification Code: MIN  
Air Program: Title V Permits  
Activity Date: 2000-10-12 00:00:00  
Activity Status Date: Not reported  
Activity Group: Compliance Monitoring  
Activity Type: Inspection/Evaluation  
Activity Status: Not reported

Region Code: 09  
Programmatic ID: AIR CASCA00006037CJ449  
Facility Registry ID: 110001189785  
Air Operating Status Code: OPR  
Default Air Classification Code: MIN  
Air Program: Title V Permits  
Activity Date: 2002-08-08 00:00:00  
Activity Status Date: Not reported  
Activity Group: Compliance Monitoring  
Activity Type: Inspection/Evaluation  
Activity Status: Not reported

Region Code: 09  
Programmatic ID: AIR CASCA00006037CJ449  
Facility Registry ID: 110001189785  
Air Operating Status Code: OPR  
Default Air Classification Code: MIN  
Air Program: Title V Permits  
Activity Date: 2002-09-29 00:00:00  
Activity Status Date: Not reported  
Activity Group: Compliance Monitoring  
Activity Type: Inspection/Evaluation  
Activity Status: Not reported

Region Code: 09  
Programmatic ID: AIR CASCA00006037CJ449  
Facility Registry ID: 110001189785  
Air Operating Status Code: OPR  
Default Air Classification Code: MIN  
Air Program: Title V Permits  
Activity Date: 2002-09-30 00:00:00  
Activity Status Date: Not reported  
Activity Group: Compliance Monitoring  
Activity Type: Inspection/Evaluation  
Activity Status: Not reported

Region Code: 09  
Programmatic ID: AIR CASCA00006037CJ449  
Facility Registry ID: 110001189785

Map ID  
Direction  
Distance  
Elevation

MAP FINDINGS

Site

Database(s)

EDR ID Number  
EPA ID Number

**DISC GRAPHICS INC (Continued)**

**1001959810**

Air Operating Status Code: OPR  
Default Air Classification Code: MIN  
Air Program: Title V Permits  
Activity Date: 2003-02-26 00:00:00  
Activity Status Date: Not reported  
Activity Group: Compliance Monitoring  
Activity Type: Inspection/Evaluation  
Activity Status: Not reported

Region Code: 09  
Programmatic ID: AIR CASCA00006037CJ449  
Facility Registry ID: 110001189785  
Air Operating Status Code: OPR  
Default Air Classification Code: MIN  
Air Program: Title V Permits  
Activity Date: 2003-09-16 00:00:00  
Activity Status Date: Not reported  
Activity Group: Compliance Monitoring  
Activity Type: Inspection/Evaluation  
Activity Status: Not reported

Region Code: 09  
Programmatic ID: AIR CASCA00006037CJ449  
Facility Registry ID: 110001189785  
Air Operating Status Code: OPR  
Default Air Classification Code: MIN  
Air Program: Title V Permits  
Activity Date: 2003-09-23 00:00:00  
Activity Status Date: Not reported  
Activity Group: Compliance Monitoring  
Activity Type: Inspection/Evaluation  
Activity Status: Not reported

Region Code: 09  
Programmatic ID: AIR CASCA00006037CJ449  
Facility Registry ID: 110001189785  
Air Operating Status Code: OPR  
Default Air Classification Code: MIN  
Air Program: Title V Permits  
Activity Date: 2004-02-23 00:00:00  
Activity Status Date: Not reported  
Activity Group: Compliance Monitoring  
Activity Type: Inspection/Evaluation  
Activity Status: Not reported

Region Code: 09  
Programmatic ID: AIR CASCA00006037CJ449  
Facility Registry ID: 110001189785  
Air Operating Status Code: OPR  
Default Air Classification Code: MIN  
Air Program: Title V Permits  
Activity Date: 2004-06-10 00:00:00  
Activity Status Date: Not reported  
Activity Group: Compliance Monitoring  
Activity Type: Inspection/Evaluation  
Activity Status: Not reported

Map ID  
Direction  
Distance  
Elevation

MAP FINDINGS

Site

Database(s)

EDR ID Number  
EPA ID Number

**DISC GRAPHICS INC (Continued)**

**1001959810**

Region Code: 09  
Programmatic ID: AIR CASCA00006037CJ449  
Facility Registry ID: 110001189785  
Air Operating Status Code: OPR  
Default Air Classification Code: MIN  
Air Program: Title V Permits  
Activity Date: 2004-07-14 00:00:00  
Activity Status Date: Not reported  
Activity Group: Compliance Monitoring  
Activity Type: Inspection/Evaluation  
Activity Status: Not reported

Region Code: 09  
Programmatic ID: AIR CASCA00006037CJ449  
Facility Registry ID: 110001189785  
Air Operating Status Code: OPR  
Default Air Classification Code: MIN  
Air Program: Title V Permits  
Activity Date: 2005-02-28 00:00:00  
Activity Status Date: Not reported  
Activity Group: Compliance Monitoring  
Activity Type: Inspection/Evaluation  
Activity Status: Not reported

Region Code: 09  
Programmatic ID: AIR CASCA00006037CJ449  
Facility Registry ID: 110001189785  
Air Operating Status Code: OPR  
Default Air Classification Code: MIN  
Air Program: Title V Permits  
Activity Date: 2005-04-01 00:00:00  
Activity Status Date: Not reported  
Activity Group: Compliance Monitoring  
Activity Type: Inspection/Evaluation  
Activity Status: Not reported

Region Code: 09  
Programmatic ID: AIR CASCA00006037CJ449  
Facility Registry ID: 110001189785  
Air Operating Status Code: OPR  
Default Air Classification Code: MIN  
Air Program: Title V Permits  
Activity Date: 2006-02-21 00:00:00  
Activity Status Date: Not reported  
Activity Group: Compliance Monitoring  
Activity Type: Inspection/Evaluation  
Activity Status: Not reported

Region Code: 09  
Programmatic ID: AIR CASCA00006037CJ449  
Facility Registry ID: 110001189785  
Air Operating Status Code: OPR  
Default Air Classification Code: MIN  
Air Program: Title V Permits  
Activity Date: 2006-08-24 00:00:00  
Activity Status Date: Not reported  
Activity Group: Compliance Monitoring

Map ID  
Direction  
Distance  
Elevation

MAP FINDINGS

Site

Database(s)

EDR ID Number  
EPA ID Number

**DISC GRAPHICS INC (Continued)**

**1001959810**

Activity Type: Inspection/Evaluation  
Activity Status: Not reported

Region Code: 09  
Programmatic ID: AIR CASCA00006037CJ449  
Facility Registry ID: 110001189785  
Air Operating Status Code: OPR  
Default Air Classification Code: MIN  
Air Program: Title V Permits  
Activity Date: 2007-02-27 00:00:00  
Activity Status Date: Not reported  
Activity Group: Compliance Monitoring  
Activity Type: Inspection/Evaluation  
Activity Status: Not reported

Region Code: 09  
Programmatic ID: AIR CASCA00006037CJ449  
Facility Registry ID: 110001189785  
Air Operating Status Code: OPR  
Default Air Classification Code: MIN  
Air Program: Title V Permits  
Activity Date: 2007-03-23 00:00:00  
Activity Status Date: Not reported  
Activity Group: Compliance Monitoring  
Activity Type: Inspection/Evaluation  
Activity Status: Not reported

Region Code: 09  
Programmatic ID: AIR CASCA00006037CJ449  
Facility Registry ID: 110001189785  
Air Operating Status Code: OPR  
Default Air Classification Code: MIN  
Air Program: Title V Permits  
Activity Date: 2002-10-24 00:00:00  
Activity Status Date: 2002-10-24 00:00:00  
Activity Group: Enforcement Action  
Activity Type: Administrative - Formal  
Activity Status: Final Order Issued

Region Code: 09  
Programmatic ID: AIR CASCA00006037CJ449  
Facility Registry ID: 110001189785  
Air Operating Status Code: OPR  
Default Air Classification Code: MIN  
Air Program: Title V Permits  
Activity Date: 2002-08-08 00:00:00  
Activity Status Date: 2002-08-08 00:00:00  
Activity Group: Enforcement Action  
Activity Type: Administrative - Informal  
Activity Status: Achieved

**FINDS:**

Registry ID: 110001189785

[Click Here for FRS Facility Detail Report:](#)

Map ID  
Direction  
Distance  
Elevation

MAP FINDINGS

Site

Database(s)

EDR ID Number  
EPA ID Number

**DISC GRAPHICS INC (Continued)**

**1001959810**

Environmental Interest/Information System:

THE EMISSION INVENTORY SYSTEM (EIS) MAINTAINS AN INVENTORY OF LARGE STATIONARY SOURCES AND VOLUNTARILY-REPORTED SMALLER SOURCES OF AIR POINT POLLUTANT EMITTERS. IT CONTAINS INFORMATION ABOUT FACILITY SITES AND THEIR PHYSICAL LOCATION, EMISSIONS UNITS, EMISSIONS PROCESSES, RELEASE POINTS, CONTROL APPROACHES, AND REGULATIONS. FACILITY INVENTORY DATA ARE KEPT SEPARATE FROM THE EMISSIONS DATA AND HAVE STABLE IDENTIFIERS TO IMPROVE CONTINUITY FROM YEAR TO YEAR AND TO HELP IDENTIFY DUPLICATE OR MISSING FACILITIES

The Air Facility System (AFS) contains compliance and permit data for stationary sources of air pollution regulated by the EPA, state, and local air pollution agencies.

ICIS-Air (AIR) AIR is the modernization of the Air Facility System (AFS) into the Integrated Compliance Information System (ICIS). AIR contains enforcement, compliance, and permit data for stationary sources of air pollution regulated by the EPA, State, and Local air pollution agencies.

The Resource Conservation and Recovery Act Information System (RCRAInfo) is EPA's comprehensive information system in support of the Resource Conservation and Recovery Act (RCRA) of 1976 and the Hazardous and Solid Waste Amendments (HSWA) of 1984. It tracks many types of information about generators, transporters, treaters, storers, and disposers of hazardous waste.

California's Hazardous Waste Tracking System Data Mart (HWTS-DATAMART) provides information on hazardous waste shipments for generators, transporters, and treatment, storage, and disposal facilities.

[Click this hyperlink](#) while viewing on your computer to access additional FINDS: detail in the EDR Site Report.

EMI:

Name: POINTILLE INC, MODERN OF CALIF  
Address: 3116 VANOWEN STREET  
City,State,Zip: BURBANK, CA 915050000  
Year: 1990  
County Code: 19  
Air Basin: SC  
Facility ID: 68834  
Air District Name: SC  
SIC Code: 2752  
Air District Name: SOUTH COAST AQMD  
Community Health Air Pollution Info System: Not reported  
Consolidated Emission Reporting Rule: Not reported  
Total Organic Hydrocarbon Gases Tons/Yr: 20  
Reactive Organic Gases Tons/Yr: 20  
Carbon Monoxide Emissions Tons/Yr: 0  
NOX - Oxides of Nitrogen Tons/Yr: 0  
SOX - Oxides of Sulphur Tons/Yr: 0  
Particulate Matter Tons/Yr: 0  
Part. Matter 10 Micrometers and Smlr Tons/Yr:0

Name: POINTILLE INC  
Address: 3116 VANOWEN ST  
City,State,Zip: BURBANK, CA 915050000  
Year: 1995  
County Code: 19  
Air Basin: SC

Map ID  
Direction  
Distance  
Elevation

MAP FINDINGS

Site

Database(s)

EDR ID Number  
EPA ID Number

**DISC GRAPHICS INC (Continued)**

**1001959810**

Facility ID: 68834  
Air District Name: SC  
SIC Code: 2752  
Air District Name: SOUTH COAST AQMD  
Community Health Air Pollution Info System: Not reported  
Consolidated Emission Reporting Rule: Not reported  
Total Organic Hydrocarbon Gases Tons/Yr: 10  
Reactive Organic Gases Tons/Yr: 9  
Carbon Monoxide Emissions Tons/Yr: 0  
NOX - Oxides of Nitrogen Tons/Yr: 0  
SOX - Oxides of Sulphur Tons/Yr: 0  
Particulate Matter Tons/Yr: 0  
Part. Matter 10 Micrometers and Smlr Tons/Yr:0

Name: POINTILLE INC  
Address: 3116 VANOWEN ST  
City,State,Zip: BURBANK, CA 915050000  
Year: 1996  
County Code: 19  
Air Basin: SC  
Facility ID: 68834  
Air District Name: SC  
SIC Code: 2752  
Air District Name: SOUTH COAST AQMD  
Community Health Air Pollution Info System: Not reported  
Consolidated Emission Reporting Rule: Not reported  
Total Organic Hydrocarbon Gases Tons/Yr: 12  
Reactive Organic Gases Tons/Yr: 12  
Carbon Monoxide Emissions Tons/Yr: 0  
NOX - Oxides of Nitrogen Tons/Yr: 0  
SOX - Oxides of Sulphur Tons/Yr: 0  
Particulate Matter Tons/Yr: 0  
Part. Matter 10 Micrometers and Smlr Tons/Yr:0

Name: DISC GRAPHICS, INC  
Address: 3116 VANOWEN ST  
City,State,Zip: BURBANK, CA 915050000  
Year: 1997  
County Code: 19  
Air Basin: SC  
Facility ID: 109497  
Air District Name: SC  
SIC Code: 2752  
Air District Name: SOUTH COAST AQMD  
Community Health Air Pollution Info System: Not reported  
Consolidated Emission Reporting Rule: Not reported  
Total Organic Hydrocarbon Gases Tons/Yr: 11  
Reactive Organic Gases Tons/Yr: 11  
Carbon Monoxide Emissions Tons/Yr: 0  
NOX - Oxides of Nitrogen Tons/Yr: 0  
SOX - Oxides of Sulphur Tons/Yr: 0  
Particulate Matter Tons/Yr: 0  
Part. Matter 10 Micrometers and Smlr Tons/Yr:0

Name: DISC GRAPHICS, INC  
Address: 3116 VANOWEN ST  
City,State,Zip: BURBANK, CA 915050000

Map ID  
Direction  
Distance  
Elevation

MAP FINDINGS

Site

Database(s)

EDR ID Number  
EPA ID Number

**DISC GRAPHICS INC (Continued)**

**1001959810**

Year: 1998  
County Code: 19  
Air Basin: SC  
Facility ID: 109497  
Air District Name: SC  
SIC Code: 2752  
Air District Name: SOUTH COAST AQMD  
Community Health Air Pollution Info System: Not reported  
Consolidated Emission Reporting Rule: Not reported  
Total Organic Hydrocarbon Gases Tons/Yr: 11  
Reactive Organic Gases Tons/Yr: 11  
Carbon Monoxide Emissions Tons/Yr: 0  
NOX - Oxides of Nitrogen Tons/Yr: 0  
SOX - Oxides of Sulphur Tons/Yr: 0  
Particulate Matter Tons/Yr: 0  
Part. Matter 10 Micrometers and Smlr Tons/Yr:0

Name: DISC GRAPHICS, INC  
Address: 3116 VANOWEN ST  
City,State,Zip: BURBANK, CA 915050000  
Year: 1999  
County Code: 19  
Air Basin: SC  
Facility ID: 109497  
Air District Name: SC  
SIC Code: 2752  
Air District Name: SOUTH COAST AQMD  
Community Health Air Pollution Info System: Not reported  
Consolidated Emission Reporting Rule: Not reported  
Total Organic Hydrocarbon Gases Tons/Yr: 11  
Reactive Organic Gases Tons/Yr: 11  
Carbon Monoxide Emissions Tons/Yr: 0  
NOX - Oxides of Nitrogen Tons/Yr: 0  
SOX - Oxides of Sulphur Tons/Yr: 0  
Particulate Matter Tons/Yr: 0  
Part. Matter 10 Micrometers and Smlr Tons/Yr:0

Name: DISC GRAPHICS, INC  
Address: 3116 VANOWEN ST  
City,State,Zip: BURBANK, CA 915050000  
Year: 2000  
County Code: 19  
Air Basin: SC  
Facility ID: 109497  
Air District Name: SC  
SIC Code: 2752  
Air District Name: SOUTH COAST AQMD  
Community Health Air Pollution Info System: Not reported  
Consolidated Emission Reporting Rule: Not reported  
Total Organic Hydrocarbon Gases Tons/Yr: 11  
Reactive Organic Gases Tons/Yr: 11  
Carbon Monoxide Emissions Tons/Yr: 0  
NOX - Oxides of Nitrogen Tons/Yr: 0  
SOX - Oxides of Sulphur Tons/Yr: 0  
Particulate Matter Tons/Yr: 0  
Part. Matter 10 Micrometers and Smlr Tons/Yr:0



Map ID  
Direction  
Distance  
Elevation

MAP FINDINGS

Site

Database(s)

EDR ID Number  
EPA ID Number

**DISC GRAPHICS INC (Continued)**

**1001959810**

Name: DISC GRAPHICS, INC  
Address: 3116 VANOWEN ST  
City,State,Zip: BURBANK, CA 915050000  
Year: 2001  
County Code: 19  
Air Basin: SC  
Facility ID: 109497  
Air District Name: SC  
SIC Code: 2752  
Air District Name: SOUTH COAST AQMD  
Community Health Air Pollution Info System: Not reported  
Consolidated Emission Reporting Rule: Not reported  
Total Organic Hydrocarbon Gases Tons/Yr: 8  
Reactive Organic Gases Tons/Yr: 8  
Carbon Monoxide Emissions Tons/Yr: 0  
NOX - Oxides of Nitrogen Tons/Yr: 0  
SOX - Oxides of Sulphur Tons/Yr: 0  
Particulate Matter Tons/Yr: 0  
Part. Matter 10 Micrometers and Smlr Tons/Yr:0

Name: DISC GRAPHICS, INC  
Address: 3116 VANOWEN ST  
City,State,Zip: BURBANK, CA 915050000  
Year: 2002  
County Code: 19  
Air Basin: SC  
Facility ID: 109497  
Air District Name: SC  
SIC Code: 2752  
Air District Name: SOUTH COAST AQMD  
Community Health Air Pollution Info System: Not reported  
Consolidated Emission Reporting Rule: Not reported  
Total Organic Hydrocarbon Gases Tons/Yr: 10  
Reactive Organic Gases Tons/Yr: 10  
Carbon Monoxide Emissions Tons/Yr: 0  
NOX - Oxides of Nitrogen Tons/Yr: 0  
SOX - Oxides of Sulphur Tons/Yr: 0  
Particulate Matter Tons/Yr: 0  
Part. Matter 10 Micrometers and Smlr Tons/Yr:0

Name: DISC GRAPHICS, INC  
Address: 3116 VANOWEN ST  
City,State,Zip: BURBANK, CA 915050000  
Year: 2003  
County Code: 19  
Air Basin: SC  
Facility ID: 109497  
Air District Name: SC  
SIC Code: 2752  
Air District Name: SOUTH COAST AQMD  
Community Health Air Pollution Info System: Not reported  
Consolidated Emission Reporting Rule: Not reported  
Total Organic Hydrocarbon Gases Tons/Yr: 10  
Reactive Organic Gases Tons/Yr: 10  
Carbon Monoxide Emissions Tons/Yr: 0  
NOX - Oxides of Nitrogen Tons/Yr: 0  
SOX - Oxides of Sulphur Tons/Yr: 0

Map ID  
Direction  
Distance  
Elevation

MAP FINDINGS

Site

Database(s)

EDR ID Number  
EPA ID Number

**DISC GRAPHICS INC (Continued)**

**1001959810**

Particulate Matter Tons/Yr: 0  
Part. Matter 10 Micrometers and Smlr Tons/Yr:0

Name: DISC GRAPHICS, INC  
Address: 3116 VANOWEN ST  
City,State,Zip: BURBANK, CA 915050000  
Year: 2004  
County Code: 19  
Air Basin: SC  
Facility ID: 109497  
Air District Name: SC  
SIC Code: 2752  
Air District Name: SOUTH COAST AQMD  
Community Health Air Pollution Info System: Not reported  
Consolidated Emission Reporting Rule: Not reported  
Total Organic Hydrocarbon Gases Tons/Yr: 9.8001643  
Reactive Organic Gases Tons/Yr: 9.8  
Carbon Monoxide Emissions Tons/Yr: 0  
NOX - Oxides of Nitrogen Tons/Yr: 0  
SOX - Oxides of Sulphur Tons/Yr: 0  
Particulate Matter Tons/Yr: 0  
Part. Matter 10 Micrometers and Smlr Tons/Yr:0

Name: DISC GRAPHICS, INC  
Address: 3116 VANOWEN ST  
City,State,Zip: BURBANK, CA 915050000  
Year: 2005  
County Code: 19  
Air Basin: SC  
Facility ID: 109497  
Air District Name: SC  
SIC Code: 2752  
Air District Name: SOUTH COAST AQMD  
Community Health Air Pollution Info System: Not reported  
Consolidated Emission Reporting Rule: Not reported  
Total Organic Hydrocarbon Gases Tons/Yr: 6.037845  
Reactive Organic Gases Tons/Yr: 5.813705876  
Carbon Monoxide Emissions Tons/Yr: 0  
NOX - Oxides of Nitrogen Tons/Yr: 0  
SOX - Oxides of Sulphur Tons/Yr: 0  
Particulate Matter Tons/Yr: 0  
Part. Matter 10 Micrometers and Smlr Tons/Yr:0

**LOS ANGELES CO. HMS:**

Name: DISC GRAPHICS INC  
Address: 3116 VANOWEN ST  
City,State,Zip: BURBANK, CA 91502  
Region: LA  
Permit Category: Not reported  
Facility Id: 025981-035467  
Facility Type: Not reported  
Facility Status: OPEN  
Area: 3E  
Permit Number: Not reported  
Permit Status: Not reported

Map ID  
Direction  
Distance  
Elevation

MAP FINDINGS

Site

Database(s)

EDR ID Number  
EPA ID Number

**DISC GRAPHICS INC (Continued)**

**1001959810**

WIP:

Name: MODERN ALBUM OF CALIF.  
Address: 3116 Vanowen St  
City,State,Zip: BURBANK, CA 91505  
Region: 4  
File Number: 104.0747  
**File Status: Historical**  
Staff: YRONG  
Facility Suite: Not reported

CERS:

Name: MODERN ALBUM OF CALIF.  
Address: 3116 VANOWEN ST.  
City,State,Zip: BURBANK, CA 91505  
Site ID: 746634  
CERS ID: T10000015149  
CERS Description: Cleanup Program Site

Affiliation:

Affiliation Type Desc: Regional Board Caseworker  
Entity Name: WELL INVESTIGATION PROGRAM - LOS ANGELES RWQCB (REGION 4)  
Entity Title: Not reported  
Affiliation Address: 320 W. 4TH ST., SUITE 200  
Affiliation City: LOS ANGELES  
Affiliation State: CA  
Affiliation Country: Not reported  
Affiliation Zip: Not reported  
Affiliation Phone: ,

Name: DISC GRAPHICS INC  
Address: 3116 VANOWEN ST  
City,State,Zip: BURBANK, CA 91505-1237  
Site ID: 464690  
CERS ID: 110001189785  
CERS Description: US EPA Air Emission Inventory System (EIS)

Affiliation:

Affiliation Type Desc: Environmental Contact  
Entity Name: ROY WILSON  
Entity Title: Not reported  
Affiliation Address: 3116 VANOWEN ST  
Affiliation City: BURBANK  
Affiliation State: CA  
Affiliation Country: Not reported  
Affiliation Zip: Not reported  
Affiliation Phone: ,

Map ID  
 Direction  
 Distance  
 Elevation

MAP FINDINGS

Site

Database(s)

EDR ID Number  
 EPA ID Number

**U165**      **VER SALES INC**  
**NE**        **2509 N NAOMI ST**  
**1/4-1/2**    **BURBANK, CA 91504**  
**0.256 mi.**  
**1354 ft.**    **Site 2 of 3 in cluster U**

**CPS-SLIC**    **S113106740**  
**HWTS**        **N/A**  
**HAZNET**  
**CERS**

**Relative:**  
**Higher**  
**Actual:**  
**672 ft.**

**CPS-SLIC:**  
 Name: RYAN HERCO PRODUCTS CORP.  
 Address: 2509 N. NAOMI ST.  
 City,State,Zip: BURBANK, CA 91504  
 Region: STATE  
**Facility Status: Completed - Case Closed**  
 Status Date: 11/17/1987  
 Global Id: T10000015326  
 Lead Agency: LOS ANGELES RWQCB (REGION 4)  
 Lead Agency Case Number: Not reported  
 Latitude: 34.19763  
 Longitude: -118.34062  
 Case Type: Cleanup Program Site  
 Case Worker: WIP  
 Local Agency: Not reported  
 RB Case Number: 104.1370  
 File Location: Not reported  
 Potential Media Affected: Not reported  
 Potential Contaminants of Concern: Not reported  
 EPA Region: 9  
 Coordinate Source: Not reported  
 Cuf Case: NO  
 Quantity Released Gallons: Not reported  
 Begin Date: 01/01/1985  
 Leak Reported Date: Not reported  
 How Discovered: Not reported  
 How Discovered Description: Not reported  
 Discharge Source: Not reported  
 Discharge Cause: Not reported  
 Stop Method: Not reported  
 Stop Description: Not reported  
 No Further Action Date: 11/17/1987  
 CA Water Watershed Name: Los Angeles River - San Fernando - Bull Canyon (412.21)  
 Dwr Groundwater Subbasin Name: San Fernando Valley (4-012)  
 Disadvantaged Community: Disadvantaged Community  
 CA Enviroscreen 3 Score: 91-95%  
 CA Enviroscreen 4 Score: 90-95%  
 Military DOD Site: No  
 Facility Project Subtype: Not reported  
 RWQCB Region: LOS ANGELES RWQCB (REGION 4)  
 Site History: Not reported

[Click here to access the California GeoTracker records for this facility:](#)

**HWTS:**  
 Name: VER SALES INC  
 Address: 2509 N NAOMI ST  
 Address 2: Not reported  
 City,State,Zip: BURBANK, CA 91504  
 EPA ID: CAL000209562  
 Inactive Date: Not reported  
 Create Date: 02/03/2000  
 Last Act Date: Not reported

Map ID  
Direction  
Distance  
Elevation

MAP FINDINGS

Site

Database(s)

EDR ID Number  
EPA ID Number

**VER SALES INC (Continued)**

**S113106740**

Mailing Name:	Not reported
Mailing Address:	2509 N NAOMI ST
Mailing Address 2:	Not reported
Mailing City,State,Zip:	BURBANK, CA 915040000
Owner Name:	VER SALES INC
Owner Address:	2509 N NAOMI STREET
Owner Address 2:	Not reported
Owner City,State,Zip:	BURBANK, CA 915040000
Owner Phone:	Not reported
Owner Fax:	Not reported
Contact Name:	PAUL RYAN/VP
Contact Address:	2509 N NAOMI ST
Contact Address 2:	Not reported
City,State,Zip:	BURBANK, CA 91504
Contact Phone:	Not reported
Contact Fax:	Not reported
Facility Status:	Active
Facility Type:	PERMANENT
Category:	STATE
Latitude:	34.197524
Longitude:	-118.340081
<b>NAICS:</b>	
EPA ID:	CAL000209562
Create Date:	2002-03-14 16:36:29.000
NAICS Code:	3329
NAICS Description:	Other Fabricated Metal Product Manufacturing
Issued EPA ID Date:	2000-02-03 00:00:00
Inactive Date:	Not reported
Facility Name:	VER SALES INC
Facility Address:	2509 N NAOMI ST
Facility Address 2:	Not reported
Facility City:	BURBANK
Facility County:	Not reported
Facility State:	CA
Facility Zip:	915040000
Name:	VER SALES INC
Address:	2509 N NAOMI ST
Address 2:	Not reported
City,State,Zip:	BURBANK, CA 91504
EPA ID:	CAC002203081
Inactive Date:	10/25/2000
Create Date:	10/12/1999
Last Act Date:	Not reported
Mailing Name:	Not reported
Mailing Address:	2509 N NAOMI ST
Mailing Address 2:	Not reported
Mailing City,State,Zip:	BURBANK, CA 915040000
Owner Name:	VER SALES INC
Owner Address:	2509 N NAOMI ST
Owner Address 2:	Not reported
Owner City,State,Zip:	BURBANK, CA 915040000
Owner Phone:	Not reported
Owner Fax:	Not reported
Contact Name:	DARYL PARKER
Contact Address:	Not reported

Map ID  
Direction  
Distance  
Elevation

MAP FINDINGS

Site

Database(s)

EDR ID Number  
EPA ID Number

**VER SALES INC (Continued)**

**S113106740**

Contact Address 2: Not reported  
City,State,Zip: Not reported  
Contact Phone: Not reported  
Contact Fax: Not reported  
Facility Status: Inactive  
Facility Type: TEMPORARY  
Category: STATE  
Latitude: 34.197302  
Longitude: -118.340112

Name: VER SALES INC  
Address: 2509 N NAOMI ST  
Address 2: Not reported  
City,State,Zip: BURBANK, CA 91504  
EPA ID: CAC000755000  
Inactive Date: 12/31/1899  
Create Date: 11/07/1995  
Last Act Date: Not reported  
Mailing Name: Not reported  
Mailing Address: 2509 N NAOMI ST  
Mailing Address 2: Not reported  
Mailing City,State,Zip: BURBANK, CA 915040000  
Owner Name: VER SALES INC  
Owner Address: Not reported  
Owner Address 2: Not reported  
Owner City,State,Zip: Not reported  
Owner Phone: Not reported  
Owner Fax: Not reported  
Contact Name: DARYL PARKER  
Contact Address: Not reported  
Contact Address 2: Not reported  
City,State,Zip: Not reported  
Contact Phone: Not reported  
Contact Fax: Not reported  
Facility Status: Inactive  
Facility Type: TEMPORARY  
Category: STATE  
Latitude: 34.197302  
Longitude: -118.340112

**HAZNET:**

Name: VER SALES INC  
Address: 2509 N NAOMI ST  
Address 2: Not reported  
City,State,Zip: BURBANK, CA 915040000  
Contact: PAUL RYAN/VP  
Telephone: 8185673000  
Mailing Name: Not reported  
Mailing Address: 2509 N NAOMI ST

Year: 2021  
Gepaid: CAL000209562  
TSD EPA ID: UTD991301748  
CA Waste Code: 223 - Unspecified oil-containing waste  
Disposal Method: H132 - Landfill Or Surface Impoundment That Will Be Closed As Landfill( To Include On-Site Treatment And/Or Stabilization)  
Tons: 0.3

Map ID  
Direction  
Distance  
Elevation

MAP FINDINGS

Site

Database(s)

EDR ID Number  
EPA ID Number

VER SALES INC (Continued)

S113106740

Year:	2020
Gepaid:	CAL000209562
TSD EPA ID:	CAD044429835
CA Waste Code:	221 - Waste oil and mixed oil
Disposal Method:	H141 - Storage, Bulking, And/Or Transfer Off Site--No Treatment/Reovery (H010-H129) Or (H131-H135)
Tons:	0.4
Year:	2019
Gepaid:	CAL000209562
TSD EPA ID:	CAD028409019
CA Waste Code:	135 - Unspecified aqueous solution
Disposal Method:	H135 - Discharge To Sewer/Potw Or Npdes(With Prior Storage--With Or Without Treatment)
Tons:	0.42000
Year:	2019
Gepaid:	CAL000209562
TSD EPA ID:	CAD044429835
CA Waste Code:	221 - Waste oil and mixed oil
Disposal Method:	H141 - Storage, Bulking, And/Or Transfer Off Site--No Treatment/Reovery (H010-H129) Or (H131-H135)
Tons:	0.15000
Year:	2019
Gepaid:	CAL000209562
TSD EPA ID:	NED981723513
CA Waste Code:	213 - Hydrocarbon solvents (benzene, hexane, Stoddard, Etc.)
Disposal Method:	H040 - Incineration--Thermal Destruction Other Than Use As A Fuel
Tons:	0.15000
Year:	2018
Gepaid:	CAL000209562
TSD EPA ID:	NED981723513
CA Waste Code:	213 - Hydrocarbon solvents (benzene, hexane, Stoddard, Etc.)
Disposal Method:	H040 - Incineration--Thermal Destruction Other Than Use As A Fuel
Tons:	0.55000
Year:	2018
Gepaid:	CAL000209562
TSD EPA ID:	CAT000613976
CA Waste Code:	134 - Aqueous solution with total organic residues less than 10 percent
Disposal Method:	H141 - Storage, Bulking, And/Or Transfer Off Site--No Treatment/Reovery (H010-H129) Or (H131-H135)
Tons:	0.25200
Year:	2017
Gepaid:	CAL000209562
TSD EPA ID:	NED981723513
CA Waste Code:	213 - Hydrocarbon solvents (benzene, hexane, Stoddard, Etc.)
Disposal Method:	H040 - Incineration--Thermal Destruction Other Than Use As A Fuel
Tons:	0.1
Year:	2017
Gepaid:	CAL000209562
TSD EPA ID:	CAT000613976

Map ID  
Direction  
Distance  
Elevation

MAP FINDINGS

Site

Database(s)

EDR ID Number  
EPA ID Number

**VER SALES INC (Continued)**

**S113106740**

CA Waste Code: 134 - Aqueous solution with total organic residues less than 10 percent  
Disposal Method: H141 - Storage, Bulking, And/Or Transfer Off Site--No Treatment/Reovery (H010-H129) Or (H131-H135)  
Tons: 0.504  
Year: 2016  
Gepaid: CAL000209562  
TSD EPA ID: NED981723513  
CA Waste Code: 213 - Hydrocarbon solvents (benzene, hexane, Stoddard, Etc.)  
Disposal Method: H040 - Incineration--Thermal Destruction Other Than Use As A Fuel  
Tons: 0.3

[Click this hyperlink](#) while viewing on your computer to access 23 additional CA HAZNET: record(s) in the EDR Site Report.

Additional Info:

Year: 2021  
Gen EPA ID: CAL000209562

Shipment Date: 10/23/2020  
Creation Date: 11/24/2020  
Receipt Date: 11/4/2020  
Manifest ID: 007766135SKS  
Trans EPA ID: TXR000081205  
Trans Name: Safety-Kleen Systems, Inc.  
Trans 2 EPA ID: MAD039322250  
Trans 2 Name: Clean Harbors Environmental Services, Inc.  
TSDf EPA ID: CAD044429835  
Trans Name: Clean Harbors Wilmington LLC  
TSDf Alt EPA ID: Not reported  
TSDf Alt Name: Not reported  
Waste Code Description: 221 - Waste oil and mixed oil  
RCRA Code: Not reported  
Meth Code: H141 - Storage, Bulking, And/Or Transfer Off Site--No Treatment/Reovery (H010-H129) Or (H131-H135)  
Quantity Tons: 0.4  
Waste Quantity: 800  
Quantity Unit: P  
Additional Code 1: Not reported  
Additional Code 2: Not reported  
Additional Code 3: Not reported  
Additional Code 4: Not reported  
Additional Code 5: Not reported

Additional Info:

Year: 2020  
Gen EPA ID: CAL000209562

Shipment Date: 10/23/2020  
Creation Date: 11/24/2020  
Receipt Date: 11/4/2020  
Manifest ID: 007766135SKS  
Trans EPA ID: TXR000081205  
Trans Name: Safety-Kleen Systems, Inc.



Map ID  
Direction  
Distance  
Elevation

MAP FINDINGS

Site

Database(s)

EDR ID Number  
EPA ID Number

**VER SALES INC (Continued)**

**S113106740**

Trans 2 EPA ID: MAD039322250  
Trans 2 Name: Clean Harbors Environmental Services, Inc.  
TSDf EPA ID: CAD044429835  
Trans Name: Clean Harbors Wilmington LLC  
TSDf Alt EPA ID: Not reported  
TSDf Alt Name: Not reported  
Waste Code Description: 221 - Waste oil and mixed oil  
RCRA Code: Not reported  
Meth Code: H141 - Storage, Bulking, And/Or Transfer Off Site--No Treatment/Reovery (H010-H129) Or (H131-H135)  
  
Quantity Tons: 0.4  
Waste Quantity: 800  
Quantity Unit: P  
Additional Code 1: Not reported  
Additional Code 2: Not reported  
Additional Code 3: Not reported  
Additional Code 4: Not reported  
Additional Code 5: Not reported

Detail Two:

Year: 2020  
EM Manifest ID: 21ea77aa-5635-4786-9633-ca52b799533e  
Shipment Date: 10/23/2020  
Receipt Date: 11/4/2020  
Manifest Number: 007766135SKS  
Generator EPA ID: CAL000209562  
Name: VER SALES  
Address: 2509 N NAOMI ST  
Address 2: Not reported  
City: BURBANK  
Zip: 91504  
Telephone: 800-483-3718  
Contact: David Stegenga  
Contact Telephone: 818-567-3000  
Transporter 1 EPA ID: TXR000081205  
Transporter 1 Emergency Number: Not reported  
Transporter 2 EPA ID: MAD039322250  
Transporter 2 Emergency Number: Not reported  
TSDf EPA ID: CAD044429835  
TSDf Name: Clean Harbors Wilmington LLC  
TSDf Address 1: 1737 East Denni Street  
TSDf Address 2: Not reported  
TSDf City: Wilmington  
TSDf Zip: 90744  
TSDf Telephone: 800-483-3718

State:

Year: 2020  
EM Manifest ID: 21ea77aa-5635-4786-9633-ca52b799533e  
Generator EPA ID: CAL000209562  
Shipment Date: 2020-10-23  
Manifest Number: 007766135SKS  
Line Number: 1  
Method Code: H141  
Quantity Tons: 0.40000  
Quantity Waste: 800.000000  
Quantity Unit: P

Map ID  
Direction  
Distance  
Elevation

MAP FINDINGS

Site

Database(s)

EDR ID Number  
EPA ID Number

**VER SALES INC (Continued)**

**S113106740**

Number of Containers: 4  
Type of Container: Metal drums, barrels, kegs  
Quantity Type: Pounds  
State Code: 221

Detail Two:

Year: 2019  
EM Manifest ID: 842872  
Shipment Date: 11/20/2019  
Receipt Date: 12/6/2019  
Manifest Number: 007212476SKS  
Generator EPA ID: CAL000209562  
Name: VER SALES  
Address: 2509 N NAOMI ST  
Address 2: Not reported  
City: BURBANK  
Zip: 91504  
Telephone: 800-483-3718  
Contact: David Stegenga  
Contact Telephone: 818-567-3000  
Transporter 1 EPA ID: TXR000081205  
Transporter 1 Emergency Number: Not reported  
Transporter 2 EPA ID: MAD039322250  
Transporter 2 Emergency Number: Not reported  
TSDf EPA ID: CAD044429835  
TSDf Name: Clean Harbors Wilmington LLC  
TSDf Address 1: 1737 East Denni Street  
TSDf Address 2: Not reported  
TSDf City: Wilmington  
TSDf Zip: 90744  
TSDf Telephone: 800-483-3718

State:

Year: 2019  
EM Manifest ID: 842872  
Generator EPA ID: CAL000209562  
Shipment Date: 2019-11-20  
Manifest Number: 007212476SKS  
Line Number: 1  
Method Code: H141  
Quantity Tons: 0.15000  
Quantity Waste: 300.000000  
Quantity Unit: P  
Number of Containers: 2  
Type of Container: Metal drums, barrels, kegs  
Quantity Type: Pounds  
State Code: 221

Detail Two:

Year: 2018  
EM Manifest ID: 005841205SKS20170817\_D\_1  
Shipment Date: 8/17/2017  
Receipt Date: 8/23/2017  
Manifest Number: 005841205SKS  
Generator EPA ID: CAL000209562

Map ID  
Direction  
Distance  
Elevation

MAP FINDINGS

Site

Database(s)

EDR ID Number  
EPA ID Number

**VER SALES INC (Continued)**

**S113106740**

Name:	VER SALES
Address:	Not reported
Address 2:	Not reported
City:	Not reported
Zip:	Not reported
Telephone:	Not reported
Contact:	Not reported
Contact Telephone:	Not reported
Transporter 1 EPA ID:	TXR000081205
Transporter 1 Emergency Number:	Not reported
Transporter 2 EPA ID:	MAD039322250
Transporter 2 Emergency Number:	Not reported
TSDF EPA ID:	CAT000613976
TSDF Name:	SAFETY-KLEEN SYSTEMS INC
TSDF Address 1:	Not reported
TSDF Address 2:	Not reported
TSDF City:	Not reported
TSDF Zip:	Not reported
TSDF Telephone:	Not reported
State:	
Year:	2018
EM Manifest ID:	005841205SKS20170817_D_1
Generator EPA ID:	CAL000209562
Shipment Date:	2017-08-17
Manifest Number:	005841205SKS
Line Number:	1
Method Code:	H141
Quantity Tons:	0.08400
Quantity Waste:	20.000000
Quantity Unit:	G
Number of Containers:	1
Type of Container:	NULL
Quantity Type:	NULL
State Code:	134
Year:	2018
EM Manifest ID:	72066
Shipment Date:	7/18/2018
Receipt Date:	7/26/2018
Manifest Number:	006538901SKS
Generator EPA ID:	CAL000209562
Name:	VER SALES
Address:	2509 N NAOMI ST
Address 2:	Not reported
City:	BURBANK
Zip:	91504
Telephone:	800-483-3718
Contact:	David Stegenga
Contact Telephone:	818-567-3000
Transporter 1 EPA ID:	TXR000081205
Transporter 1 Emergency Number:	Not reported
Transporter 2 EPA ID:	MAD039322250
Transporter 2 Emergency Number:	Not reported
TSDF EPA ID:	CAT000613976
TSDF Name:	Safety-Kleen Systems, Inc.
TSDF Address 1:	2120 South Yale Street

Map ID  
Direction  
Distance  
Elevation

MAP FINDINGS

Site

Database(s)

EDR ID Number  
EPA ID Number

**VER SALES INC (Continued)**

**S113106740**

TSDF Address 2: Not reported  
TSDF City: Santa Ana  
TSDF Zip: 92704  
TSDF Telephone: 800-483-3718  
State:  
Year: 2018  
EM Manifest ID: 72066  
Generator EPA ID: CAL000209562  
Shipment Date: 2018-07-18  
Manifest Number: 006538901SKS  
Line Number: 1  
Method Code: H141  
Quantity Tons: 0.08400  
Quantity Waste: 20.000000  
Quantity Unit: G  
Number of Containers: 1  
Type of Container: Fiberboard or plastic drums, barrels, kegs  
Quantity Type: Gallons  
State Code: 134

Year: 2018  
EM Manifest ID: 005670153SKS20170615\_D\_1  
Shipment Date: 6/15/2017  
Receipt Date: 6/21/2017  
Manifest Number: 005670153SKS  
Generator EPA ID: CAL000209562  
Name: VER SALES  
Address: Not reported  
Address 2: Not reported  
City: Not reported  
Zip: Not reported  
Telephone: Not reported  
Contact: Not reported  
Contact Telephone: Not reported  
Transporter 1 EPA ID: TXR000081205  
Transporter 1 Emergency Number: Not reported  
Transporter 2 EPA ID: MAD039322250  
Transporter 2 Emergency Number: Not reported  
TSDF EPA ID: CAT000613976  
TSDF Name: SAFETY-KLEEN SYSTEMS INC  
TSDF Address 1: Not reported  
TSDF Address 2: Not reported  
TSDF City: Not reported  
TSDF Zip: Not reported  
TSDF Telephone: Not reported

State:  
Year: 2018  
EM Manifest ID: 005670153SKS20170615\_D\_1  
Generator EPA ID: CAL000209562  
Shipment Date: 2017-06-15  
Manifest Number: 005670153SKS  
Line Number: 1  
Method Code: H141  
Quantity Tons: 0.08400  
Quantity Waste: 20.000000

Map ID  
Direction  
Distance  
Elevation

MAP FINDINGS

Site

Database(s)

EDR ID Number  
EPA ID Number

**VER SALES INC (Continued)**

**S113106740**

Quantity Unit:	G
Number of Containers:	1
Type of Container:	NULL
Quantity Type:	NULL
State Code:	134
Year:	2018
EM Manifest ID:	005670155SKS20170615_D_1
Shipment Date:	6/15/2017
Receipt Date:	7/5/2017
Manifest Number:	005670155SKS
Generator EPA ID:	CAL000209562
Name:	VER SALES
Address:	Not reported
Address 2:	Not reported
City:	Not reported
Zip:	Not reported
Telephone:	Not reported
Contact:	Not reported
Contact Telephone:	Not reported
Transporter 1 EPA ID:	TXR000081205
Transporter 1 Emergency Number:	Not reported
Transporter 2 EPA ID:	MAD039322250
Transporter 2 Emergency Number:	Not reported
TSDF EPA ID:	NED981723513
TSDF Name:	CLEAN HARBORS ENVIRONMENTAL SERVICES IN
TSDF Address 1:	Not reported
TSDF Address 2:	Not reported
TSDF City:	Not reported
TSDF Zip:	Not reported
TSDF Telephone:	Not reported
Federal:	
Year:	2018
EM Manifest ID:	005670155SKS20170615_D_1
Generator EPA ID:	CAL000209562
Shipment Date:	2017-06-15
Manifest Number:	005670155SKS
Line Number:	1
Method Code:	H040
Quantity Tons:	0.05000
Quantity Waste:	100.000000
Quantity Unit:	P
Number of Containers:	1
Type of Container:	NULL
Quantity Type:	NULL
Federal Code:	D001
State:	
Year:	2018
EM Manifest ID:	005670155SKS20170615_D_1
Generator EPA ID:	CAL000209562
Shipment Date:	2017-06-15
Manifest Number:	005670155SKS
Line Number:	1
Method Code:	H040

Map ID  
Direction  
Distance  
Elevation

MAP FINDINGS

Site

Database(s)

EDR ID Number  
EPA ID Number

**VER SALES INC (Continued)**

**S113106740**

Quantity Tons: 0.05000  
Quantity Waste: 100.000000  
Quantity Unit: P  
Number of Containers: 1  
Type of Container: NULL  
Quantity Type: NULL  
State Code: 213

Year: 2018  
EM Manifest ID: 006262143SKS20180522\_D\_1  
Shipment Date: 5/22/2018  
Receipt Date: 6/5/2018  
Manifest Number: 006262143SKS  
Generator EPA ID: CAL000209562  
Name: VER SALES  
Address: Not reported  
Address 2: Not reported  
City: Not reported  
Zip: Not reported  
Telephone: Not reported  
Contact: Not reported  
Contact Telephone: Not reported  
Transporter 1 EPA ID: TXR000081205  
Transporter 1 Emergency Number: Not reported  
Transporter 2 EPA ID: MAD039322250  
Transporter 2 Emergency Number: Not reported  
TSDf EPA ID: NED981723513  
TSDf Name: CLEAN HARBORS ENVIRONMENTAL SERVICES IN  
TSDf Address 1: Not reported  
TSDf Address 2: Not reported  
TSDf City: Not reported  
TSDf Zip: Not reported  
TSDf Telephone: Not reported

Federal:  
Year: 2018  
EM Manifest ID: 006262143SKS20180522\_D\_1  
Generator EPA ID: CAL000209562  
Shipment Date: 2018-05-22  
Manifest Number: 006262143SKS  
Line Number: 1  
Method Code: H040  
Quantity Tons: 0.40000  
Quantity Waste: 800.000000  
Quantity Unit: P  
Number of Containers: 4  
Type of Container: NULL  
Quantity Type: NULL  
Federal Code: D001

State:  
Year: 2018  
EM Manifest ID: 006262143SKS20180522\_D\_1  
Generator EPA ID: CAL000209562  
Shipment Date: 2018-05-22  
Manifest Number: 006262143SKS

Map ID  
Direction  
Distance  
Elevation

MAP FINDINGS

Site

Database(s)

EDR ID Number  
EPA ID Number

VER SALES INC (Continued)

S113106740

Line Number: 1  
Method Code: H040  
Quantity Tons: 0.40000  
Quantity Waste: 800.000000  
Quantity Unit: P  
Number of Containers: 4  
Type of Container: NULL  
Quantity Type: NULL  
State Code: 213

Year: 2018  
EM Manifest ID: 006398440SKS20180522\_D\_1  
Shipment Date: 5/22/2018  
Receipt Date: 5/30/2018  
Manifest Number: 006398440SKS  
Generator EPA ID: CAL000209562  
Name: VER SALES  
Address: Not reported  
Address 2: Not reported  
City: Not reported  
Zip: Not reported  
Telephone: Not reported  
Contact: Not reported  
Contact Telephone: Not reported  
Transporter 1 EPA ID: TXR000081205  
Transporter 1 Emergency Number: Not reported  
Transporter 2 EPA ID: MAD039322250  
Transporter 2 Emergency Number: Not reported  
TSDf EPA ID: CAT000613976  
TSDf Name: SAFETY-KLEEN SYSTEMS INC  
TSDf Address 1: Not reported  
TSDf Address 2: Not reported  
TSDf City: Not reported  
TSDf Zip: Not reported  
TSDf Telephone: Not reported

State:

Year: 2018  
EM Manifest ID: 006398440SKS20180522\_D\_1  
Generator EPA ID: CAL000209562  
Shipment Date: 2018-05-22  
Manifest Number: 006398440SKS  
Line Number: 1  
Method Code: H141  
Quantity Tons: 0.08400  
Quantity Waste: 20.000000  
Quantity Unit: G  
Number of Containers: 1  
Type of Container: NULL  
Quantity Type: NULL  
State Code: 134

Year: 2018  
EM Manifest ID: 005895624SKS20170426\_D\_1  
Shipment Date: 4/26/2017  
Receipt Date: 5/3/2017

Map ID  
Direction  
Distance  
Elevation

MAP FINDINGS

Site

Database(s)

EDR ID Number  
EPA ID Number

**VER SALES INC (Continued)**

**S113106740**

Manifest Number: 005895624SKS  
Generator EPA ID: CAL000209562  
Name: VER SALES  
Address: Not reported  
Address 2: Not reported  
City: Not reported  
Zip: Not reported  
Telephone: Not reported  
Contact: Not reported  
Contact Telephone: Not reported  
Transporter 1 EPA ID: TXR000081205  
Transporter 1 Emergency Number: Not reported  
Transporter 2 EPA ID: MAD039322250  
Transporter 2 Emergency Number: Not reported  
TSDf EPA ID: CAT000613976  
TSDf Name: SAFETY-KLEEN SYSTEMS INC  
TSDf Address 1: Not reported  
TSDf Address 2: Not reported  
TSDf City: Not reported  
TSDf Zip: Not reported  
TSDf Telephone: Not reported

State:

Year: 2018  
EM Manifest ID: 005895624SKS20170426\_D\_1  
Generator EPA ID: CAL000209562  
Shipment Date: 2017-04-26  
Manifest Number: 005895624SKS  
Line Number: 1  
Method Code: H141  
Quantity Tons: 0.08400  
Quantity Waste: 20.000000  
Quantity Unit: G  
Number of Containers: 1  
Type of Container: NULL  
Quantity Type: NULL  
State Code: 134

Year: 2018  
EM Manifest ID: 005895625SKS20170426\_D\_1  
Shipment Date: 4/26/2017  
Receipt Date: 5/12/2017  
Manifest Number: 005895625SKS  
Generator EPA ID: CAL000209562  
Name: VER SALES  
Address: Not reported  
Address 2: Not reported  
City: Not reported  
Zip: Not reported  
Telephone: Not reported  
Contact: Not reported  
Contact Telephone: Not reported  
Transporter 1 EPA ID: TXR000081205  
Transporter 1 Emergency Number: Not reported  
Transporter 2 EPA ID: MAD039322250  
Transporter 2 Emergency Number: Not reported  
TSDf EPA ID: NED981723513



Map ID  
Direction  
Distance  
Elevation

MAP FINDINGS

Site

Database(s)

EDR ID Number  
EPA ID Number

**VER SALES INC (Continued)**

**S113106740**

TSDF Name: CLEAN HARBORS ENVIRONMENTAL SERVICES IN  
TSDF Address 1: Not reported  
TSDF Address 2: Not reported  
TSDF City: Not reported  
TSDF Zip: Not reported  
TSDF Telephone: Not reported

Federal:

Year: 2018  
EM Manifest ID: 005895625SKS20170426\_D\_1  
Generator EPA ID: CAL000209562  
Shipment Date: 2017-04-26  
Manifest Number: 005895625SKS  
Line Number: 1  
Method Code: H040  
Quantity Tons: 0.05000  
Quantity Waste: 100.000000  
Quantity Unit: P  
Number of Containers: 1  
Type of Container: NULL  
Quantity Type: NULL  
Federal Code: D001

State:

Year: 2018  
EM Manifest ID: 005895625SKS20170426\_D\_1  
Generator EPA ID: CAL000209562  
Shipment Date: 2017-04-26  
Manifest Number: 005895625SKS  
Line Number: 1  
Method Code: H040  
Quantity Tons: 0.05000  
Quantity Waste: 100.000000  
Quantity Unit: P  
Number of Containers: 1  
Type of Container: NULL  
Quantity Type: NULL  
State Code: 213

Year: 2018  
EM Manifest ID: 005896190SKS20170308\_D\_1  
Shipment Date: 3/8/2017  
Receipt Date: 3/17/2017  
Manifest Number: 005896190SKS  
Generator EPA ID: CAL000209562  
Name: VER SALES  
Address: Not reported  
Address 2: Not reported  
City: Not reported  
Zip: Not reported  
Telephone: Not reported  
Contact: Not reported  
Contact Telephone: Not reported  
Transporter 1 EPA ID: TXR000081205  
Transporter 1 Emergency Number: Not reported  
Transporter 2 EPA ID: MAD039322250

Map ID  
Direction  
Distance  
Elevation

MAP FINDINGS

Site

Database(s)

EDR ID Number  
EPA ID Number

**VER SALES INC (Continued)**

**S113106740**

Transporter 2 Emergency Number: Not reported  
TSDf EPA ID: CAT000613976  
TSDf Name: SAFETY-KLEEN SYSTEMS INC  
TSDf Address 1: Not reported  
TSDf Address 2: Not reported  
TSDf City: Not reported  
TSDf Zip: Not reported  
TSDf Telephone: Not reported

State:

Year: 2018  
EM Manifest ID: 005896190SKS20170308\_D\_1  
Generator EPA ID: CAL000209562  
Shipment Date: 2017-03-08  
Manifest Number: 005896190SKS  
Line Number: 1  
Method Code: H141  
Quantity Tons: 0.08400  
Quantity Waste: 20.000000  
Quantity Unit: G  
Number of Containers: 1  
Type of Container: NULL  
Quantity Type: NULL  
State Code: 134

Year: 2018  
EM Manifest ID: 006599352SKS20180326\_D\_1  
Shipment Date: 3/26/2018  
Receipt Date: 4/4/2018  
Manifest Number: 006599352SKS  
Generator EPA ID: CAL000209562  
Name: VER SALES  
Address: Not reported  
Address 2: Not reported  
City: Not reported  
Zip: Not reported  
Telephone: Not reported  
Contact: Not reported  
Contact Telephone: Not reported  
Transporter 1 EPA ID: TXR000081205  
Transporter 1 Emergency Number: Not reported  
Transporter 2 EPA ID: MAD039322250  
Transporter 2 Emergency Number: Not reported  
TSDf EPA ID: CAT000613976  
TSDf Name: SAFETY-KLEEN SYSTEMS INC  
TSDf Address 1: Not reported  
TSDf Address 2: Not reported  
TSDf City: Not reported  
TSDf Zip: Not reported  
TSDf Telephone: Not reported

State:

Year: 2018  
EM Manifest ID: 006599352SKS20180326\_D\_1  
Generator EPA ID: CAL000209562  
Shipment Date: 2018-03-26  
Manifest Number: 006599352SKS

Map ID  
Direction  
Distance  
Elevation

MAP FINDINGS

Site

Database(s)

EDR ID Number  
EPA ID Number

VER SALES INC (Continued)

S113106740

Line Number: 1  
Method Code: H141  
Quantity Tons: 0.08400  
Quantity Waste: 20.000000  
Quantity Unit: G  
Number of Containers: 1  
Type of Container: NULL  
Quantity Type: NULL  
State Code: 134

Additional Info:

Year: 2017  
Gen EPA ID: CAL000209562

Shipment Date: 20171129  
Creation Date: 7/11/2018 18:30:30  
Receipt Date: 20171207  
Manifest ID: 006263604SKS  
Trans EPA ID: TXR000081205  
Trans Name: SAFETY-KLEEN SYSTEMS INC  
Trans 2 EPA ID: MAD039322250  
Trans 2 Name: CLEAN HARBORS  
TSDf EPA ID: CAT000613976  
Trans Name: SAFETY-KLEEN SYSTEMS INC  
TSDf Alt EPA ID: Not reported  
TSDf Alt Name: Not reported  
Waste Code Description: 134 - Aqueous solution with <10% total organic residues  
RCRA Code: Not reported  
Meth Code: H141 - Storage, Bulking, And/Or Transfer Off Site--No Treatment/Reovery (H010-H129) Or (H131-H135)  
Quantity Tons: 0.084  
Waste Quantity: 20  
Quantity Unit: G  
Additional Code 1: Not reported  
Additional Code 2: Not reported  
Additional Code 3: Not reported  
Additional Code 4: Not reported  
Additional Code 5: Not reported

Shipment Date: 20171011  
Creation Date: 7/10/2018 18:30:24  
Receipt Date: 20171023  
Manifest ID: 006264408SKS  
Trans EPA ID: TXR000081205  
Trans Name: SAFETY-KLEEN SYSTEMS INC  
Trans 2 EPA ID: MAD039322250  
Trans 2 Name: CLEAN HARBORS  
TSDf EPA ID: CAT000613976  
Trans Name: SAFETY-KLEEN SYSTEMS INC  
TSDf Alt EPA ID: Not reported  
TSDf Alt Name: Not reported  
Waste Code Description: 134 - Aqueous solution with <10% total organic residues  
RCRA Code: Not reported  
Meth Code: H141 - Storage, Bulking, And/Or Transfer Off Site--No Treatment/Reovery (H010-H129) Or (H131-H135)  
Quantity Tons: 0.084

Map ID  
Direction  
Distance  
Elevation

MAP FINDINGS

Site

Database(s)

EDR ID Number  
EPA ID Number

**VER SALES INC (Continued)**

**S113106740**

Waste Quantity: 20  
Quantity Unit: G  
Additional Code 1: Not reported  
Additional Code 2: Not reported  
Additional Code 3: Not reported  
Additional Code 4: Not reported  
Additional Code 5: Not reported

Shipment Date: 20170817  
Creation Date: 7/17/2018 18:30:18  
Receipt Date: 20170823  
Manifest ID: 005841205SKS  
Trans EPA ID: TXR000081205  
Trans Name: SAFETY-KLEEN SYSTEMS INC  
Trans 2 EPA ID: MAD039322250  
Trans 2 Name: CLEAN HARBORS  
TSDf EPA ID: CAT000613976  
Trans Name: SAFETY-KLEEN SYSTEMS INC  
TSDf Alt EPA ID: Not reported  
TSDf Alt Name: Not reported  
Waste Code Description: 134 - Aqueous solution with <10% total organic residues  
RCRA Code: Not reported  
Meth Code: H141 - Storage, Bulking, And/Or Transfer Off Site--No Treatment/Reovery (H010-H129) Or (H131-H135)

Quantity Tons: 0.084  
Waste Quantity: 20  
Quantity Unit: G  
Additional Code 1: Not reported  
Additional Code 2: Not reported  
Additional Code 3: Not reported  
Additional Code 4: Not reported  
Additional Code 5: Not reported

Shipment Date: 20170615  
Creation Date: 10/16/2018 18:31:07  
Receipt Date: 20170621  
Manifest ID: 005670153SKS  
Trans EPA ID: TXR000081205  
Trans Name: SAFETY-KLEEN SYSTEMS INC  
Trans 2 EPA ID: MAD039322250  
Trans 2 Name: CLEAN HARBORS  
TSDf EPA ID: CAT000613976  
Trans Name: SAFETY-KLEEN SYSTEMS INC  
TSDf Alt EPA ID: Not reported  
TSDf Alt Name: Not reported  
Waste Code Description: 134 - Aqueous solution with <10% total organic residues  
RCRA Code: Not reported  
Meth Code: H141 - Storage, Bulking, And/Or Transfer Off Site--No Treatment/Reovery (H010-H129) Or (H131-H135)

Quantity Tons: 0.084  
Waste Quantity: 20  
Quantity Unit: G  
Additional Code 1: Not reported  
Additional Code 2: Not reported  
Additional Code 3: Not reported  
Additional Code 4: Not reported  
Additional Code 5: Not reported

Map ID  
Direction  
Distance  
Elevation

MAP FINDINGS

Site

Database(s)

EDR ID Number  
EPA ID Number

VER SALES INC (Continued)

S113106740

Shipment Date: 20170615  
Creation Date: 10/5/2018 18:30:14  
Receipt Date: 20170705  
Manifest ID: 005670155SKS  
Trans EPA ID: TXR000081205  
Trans Name: SAFETY-KLEEN SYSTEMS INC  
Trans 2 EPA ID: MAD039322250  
Trans 2 Name: CLEAN HARBORS  
TSDf EPA ID: NED981723513  
Trans Name: CLEAN HARBORS ENVIRONMENTAL SERVICES IN  
TSDf Alt EPA ID: Not reported  
TSDf Alt Name: Not reported  
Waste Code Description: 213 - Hydrocarbon solvents (benzene, hexane, Stoddard, etc.  
RCRA Code: D001  
Meth Code: H040 - Incineration--Thermal Destruction Other Than Use As A Fuel  
Quantity Tons: 0.05  
Waste Quantity: 100  
Quantity Unit: P  
Additional Code 1: Not reported  
Additional Code 2: Not reported  
Additional Code 3: Not reported  
Additional Code 4: Not reported  
Additional Code 5: Not reported

Shipment Date: 20170426  
Creation Date: 5/12/2018 18:32:44  
Receipt Date: 20170503  
Manifest ID: 005895624SKS  
Trans EPA ID: TXR000081205  
Trans Name: SAFETY-KLEEN SYSTEMS INC  
Trans 2 EPA ID: MAD039322250  
Trans 2 Name: CLEAN HARBORS  
TSDf EPA ID: CAT000613976  
Trans Name: SAFETY-KLEEN SYSTEMS INC  
TSDf Alt EPA ID: Not reported  
TSDf Alt Name: Not reported  
Waste Code Description: 134 - Aqueous solution with <10% total organic residues  
RCRA Code: Not reported  
Meth Code: H141 - Storage, Bulking, And/Or Transfer Off Site--No  
Treatment/Reovery (H010-H129) Or (H131-H135)

Quantity Tons: 0.084  
Waste Quantity: 20  
Quantity Unit: G  
Additional Code 1: Not reported  
Additional Code 2: Not reported  
Additional Code 3: Not reported  
Additional Code 4: Not reported  
Additional Code 5: Not reported

Shipment Date: 20170426  
Creation Date: 5/12/2018 18:31:53  
Receipt Date: 20170512  
Manifest ID: 005895625SKS  
Trans EPA ID: TXR000081205  
Trans Name: SAFETY-KLEEN SYSTEMS INC  
Trans 2 EPA ID: MAD039322250  
Trans 2 Name: CLEAN HARBORS

Map ID  
Direction  
Distance  
Elevation

MAP FINDINGS

Site

Database(s)

EDR ID Number  
EPA ID Number

VER SALES INC (Continued)

S113106740

TSDF EPA ID: NED981723513  
Trans Name: CLEAN HARBORS ENVIRONMENTAL SERVICES IN  
TSDF Alt EPA ID: Not reported  
TSDF Alt Name: Not reported  
Waste Code Description: 213 - Hydrocarbon solvents (benzene, hexane, Stoddard, etc.  
RCRA Code: D001  
Meth Code: H040 - Incineration--Thermal Destruction Other Than Use As A Fuel  
Quantity Tons: 0.05  
Waste Quantity: 100  
Quantity Unit: P  
Additional Code 1: Not reported  
Additional Code 2: Not reported  
Additional Code 3: Not reported  
Additional Code 4: Not reported  
Additional Code 5: Not reported

Shipment Date: 20170308  
Creation Date: 5/11/2018 18:32:17  
Receipt Date: 20170317  
Manifest ID: 005896190SKS  
Trans EPA ID: TXR000081205  
Trans Name: SAFETY-KLEEN SYSTEMS INC  
Trans 2 EPA ID: MAD039322250  
Trans 2 Name: CLEAN HARBORS  
TSDF EPA ID: CAT000613976  
Trans Name: SAFETY-KLEEN SYSTEMS INC  
TSDF Alt EPA ID: Not reported  
TSDF Alt Name: Not reported  
Waste Code Description: 134 - Aqueous solution with <10% total organic residues  
RCRA Code: Not reported  
Meth Code: H141 - Storage, Bulking, And/Or Transfer Off Site--No  
Treatment/Reovery (H010-H129) Or (H131-H135)

Quantity Tons: 0.084  
Waste Quantity: 20  
Quantity Unit: G  
Additional Code 1: Not reported  
Additional Code 2: Not reported  
Additional Code 3: Not reported  
Additional Code 4: Not reported  
Additional Code 5: Not reported

Shipment Date: 20170111  
Creation Date: 5/19/2017 18:30:47  
Receipt Date: 20170118  
Manifest ID: 005869566SKS  
Trans EPA ID: TXR000081205  
Trans Name: SAFETY-KLEEN SYSTEMS INC  
Trans 2 EPA ID: Not reported  
Trans 2 Name: Not reported  
TSDF EPA ID: CAT000613976  
Trans Name: SAFETY-KLEEN SYSTEMS INC  
TSDF Alt EPA ID: Not reported  
TSDF Alt Name: Not reported  
Waste Code Description: 134 - Aqueous solution with <10% total organic residues  
RCRA Code: Not reported  
Meth Code: H141 - Storage, Bulking, And/Or Transfer Off Site--No  
Treatment/Reovery (H010-H129) Or (H131-H135)

Map ID  
Direction  
Distance  
Elevation

MAP FINDINGS

Site

Database(s)

EDR ID Number  
EPA ID Number

**VER SALES INC (Continued)**

**S113106740**

Quantity Tons: 0.084  
Waste Quantity: 20  
Quantity Unit: G  
Additional Code 1: Not reported  
Additional Code 2: Not reported  
Additional Code 3: Not reported  
Additional Code 4: Not reported  
Additional Code 5: Not reported

Shipment Date: 20170111  
Creation Date: 5/9/2018 18:30:35  
Receipt Date: 20170127  
Manifest ID: 005869567SKS  
Trans EPA ID: TXR000081205  
Trans Name: SAFETY-KLEEN SYSTEMS INC  
Trans 2 EPA ID: MOR000501973  
Trans 2 Name: R & R TRUCKING  
TSDf EPA ID: NED981723513  
Trans Name: CLEAN HARBORS ENVIRONMENTAL SERVICES IN  
TSDf Alt EPA ID: Not reported  
TSDf Alt Name: Not reported  
Waste Code Description: 213 - Hydrocarbon solvents (benzene, hexane, Stoddard, etc.  
RCRA Code: D001  
Meth Code: H040 - Incineration--Thermal Destruction Other Than Use As A Fuel  
Quantity Tons: 0.05  
Waste Quantity: 100  
Quantity Unit: P  
Additional Code 1: Not reported  
Additional Code 2: Not reported  
Additional Code 3: Not reported  
Additional Code 4: Not reported  
Additional Code 5: Not reported

Additional Info:  
Year: 2016  
Gen EPA ID: CAL000209562

Shipment Date: 20151210  
Creation Date: 7/14/2016 18:31:06  
Receipt Date: 20151216  
Manifest ID: 005239093SKS  
Trans EPA ID: TXR000081205  
Trans Name: SAFETY-KLEEN SYSTEMS INC  
Trans 2 EPA ID: Not reported  
Trans 2 Name: Not reported  
TSDf EPA ID: CAT000613976  
Trans Name: SAFETY-KLEEN SYSTEMS INC  
TSDf Alt EPA ID: Not reported  
TSDf Alt Name: Not reported  
Waste Code Description: 134 - Aqueous solution with <10% total organic residues  
RCRA Code: Not reported  
Meth Code: H141 - Storage, Bulking, And/Or Transfer Off Site--No Treatment/Reovery (H010-H129) Or (H131-H135)  
Quantity Tons: 0.084  
Waste Quantity: 20  
Quantity Unit: G  
Additional Code 1: Not reported

Map ID  
Direction  
Distance  
Elevation

MAP FINDINGS

Site

Database(s)

EDR ID Number  
EPA ID Number

**VER SALES INC (Continued)**

**S113106740**

Additional Code 2:	Not reported
Additional Code 3:	Not reported
Additional Code 4:	Not reported
Additional Code 5:	Not reported
Shipment Date:	20151014
Creation Date:	5/4/2016 22:15:22
Receipt Date:	20151021
Manifest ID:	005088934SKS
Trans EPA ID:	TXR000081205
Trans Name:	SAFETY-KLEEN SYSTEMS INC
Trans 2 EPA ID:	Not reported
Trans 2 Name:	Not reported
TSDf EPA ID:	CAT000613976
Trans Name:	SAFETY-KLEEN SYSTEMS INC
TSDf Alt EPA ID:	Not reported
TSDf Alt Name:	Not reported
Waste Code Description:	134 - Aqueous solution with <10% total organic residues
RCRA Code:	Not reported
Meth Code:	H141 - Storage, Bulking, And/Or Transfer Off Site--No Treatment/Reovery (H010-H129) Or (H131-H135)
Quantity Tons:	0.084
Waste Quantity:	20
Quantity Unit:	G
Additional Code 1:	Not reported
Additional Code 2:	Not reported
Additional Code 3:	Not reported
Additional Code 4:	Not reported
Additional Code 5:	Not reported
Shipment Date:	20150820
Creation Date:	2/9/2016 22:16:04
Receipt Date:	20150827
Manifest ID:	005043735SKS
Trans EPA ID:	TXR000081205
Trans Name:	SAFETY-KLEEN SYSTEMS INC
Trans 2 EPA ID:	Not reported
Trans 2 Name:	Not reported
TSDf EPA ID:	CAT000613976
Trans Name:	SAFETY-KLEEN SYSTEMS INC
TSDf Alt EPA ID:	Not reported
TSDf Alt Name:	Not reported
Waste Code Description:	134 - Aqueous solution with <10% total organic residues
RCRA Code:	Not reported
Meth Code:	H141 - Storage, Bulking, And/Or Transfer Off Site--No Treatment/Reovery (H010-H129) Or (H131-H135)
Quantity Tons:	0.084
Waste Quantity:	20
Quantity Unit:	G
Additional Code 1:	Not reported
Additional Code 2:	Not reported
Additional Code 3:	Not reported
Additional Code 4:	Not reported
Additional Code 5:	Not reported
Shipment Date:	20150629
Creation Date:	1/21/2016 22:15:55



Map ID  
Direction  
Distance  
Elevation

MAP FINDINGS

Site

Database(s)

EDR ID Number  
EPA ID Number

VER SALES INC (Continued)

S113106740

Receipt Date: 20150723  
Manifest ID: 004766477SKS  
Trans EPA ID: TXR000081205  
Trans Name: SAFETY-KLEEN SYSTEMS INC  
Trans 2 EPA ID: NJD986607380  
Trans 2 Name: MAUMEE EXPRESS INC  
TSDf EPA ID: NED981723513  
Trans Name: CLEAN HARBORS ENVIRONMENTAL SERVICES IN  
TSDf Alt EPA ID: Not reported  
TSDf Alt Name: Not reported  
Waste Code Description: 213 - Hydrocarbon solvents (benzene, hexane, Stoddard, etc.  
RCRA Code: D001  
Meth Code: H040 - Incineration--Thermal Destruction Other Than Use As A Fuel  
Quantity Tons: 0.075  
Waste Quantity: 150  
Quantity Unit: P  
Additional Code 1: Not reported  
Additional Code 2: Not reported  
Additional Code 3: Not reported  
Additional Code 4: Not reported  
Additional Code 5: Not reported

Shipment Date: 20150623  
Creation Date: 1/19/2016 22:15:27  
Receipt Date: 20150626  
Manifest ID: 004766416SKS  
Trans EPA ID: TXR000081205  
Trans Name: SAFETY-KLEEN SYSTEMS INC  
Trans 2 EPA ID: Not reported  
Trans 2 Name: Not reported  
TSDf EPA ID: CAT000613976  
Trans Name: SAFETY-KLEEN SYSTEMS INC  
TSDf Alt EPA ID: Not reported  
TSDf Alt Name: Not reported  
Waste Code Description: 134 - Aqueous solution with <10% total organic residues  
RCRA Code: Not reported  
Meth Code: H141 - Storage, Bulking, And/Or Transfer Off Site--No  
Treatment/Reovery (H010-H129) Or (H131-H135)

Quantity Tons: 0.084  
Waste Quantity: 20  
Quantity Unit: G  
Additional Code 1: Not reported  
Additional Code 2: Not reported  
Additional Code 3: Not reported  
Additional Code 4: Not reported  
Additional Code 5: Not reported

Shipment Date: 20150427  
Creation Date: 11/4/2015 22:15:23  
Receipt Date: 20150504  
Manifest ID: 004811642SKS  
Trans EPA ID: TXR000081205  
Trans Name: SAFETY-KLEEN SYSTEMS INC  
Trans 2 EPA ID: Not reported  
Trans 2 Name: Not reported  
TSDf EPA ID: CAT000613976  
Trans Name: SAFETY-KLEEN SYSTEMS INC

Map ID  
Direction  
Distance  
Elevation

MAP FINDINGS

Site

Database(s)

EDR ID Number  
EPA ID Number

**VER SALES INC (Continued)**

**S113106740**

TSDf Alt EPA ID:	Not reported
TSDf Alt Name:	Not reported
Waste Code Description:	134 - Aqueous solution with <10% total organic residues
RCRA Code:	Not reported
Meth Code:	H141 - Storage, Bulking, And/Or Transfer Off Site--No Treatment/Reovery (H010-H129) Or (H131-H135)
Quantity Tons:	0.084
Waste Quantity:	20
Quantity Unit:	G
Additional Code 1:	Not reported
Additional Code 2:	Not reported
Additional Code 3:	Not reported
Additional Code 4:	Not reported
Additional Code 5:	Not reported
Shipment Date:	20150304
Creation Date:	8/5/2015 22:15:33
Receipt Date:	20150313
Manifest ID:	004765559SKS
Trans EPA ID:	TXR000081205
Trans Name:	SAFETY-KLEEN SYSTEMS INC
Trans 2 EPA ID:	Not reported
Trans 2 Name:	Not reported
TSDf EPA ID:	CAT000613976
Trans Name:	SAFETY-KLEEN SYSTEMS INC
TSDf Alt EPA ID:	Not reported
TSDf Alt Name:	Not reported
Waste Code Description:	134 - Aqueous solution with <10% total organic residues
RCRA Code:	Not reported
Meth Code:	H141 - Storage, Bulking, And/Or Transfer Off Site--No Treatment/Reovery (H010-H129) Or (H131-H135)
Quantity Tons:	0.084
Waste Quantity:	20
Quantity Unit:	G
Additional Code 1:	Not reported
Additional Code 2:	Not reported
Additional Code 3:	Not reported
Additional Code 4:	Not reported
Additional Code 5:	Not reported
Shipment Date:	20150304
Creation Date:	8/10/2015 22:15:09
Receipt Date:	20150323
Manifest ID:	004765560SKS
Trans EPA ID:	TXR000081205
Trans Name:	SAFETY-KLEEN SYSTEMS INC
Trans 2 EPA ID:	MOR000501981
Trans 2 Name:	AATCO
TSDf EPA ID:	NED981723513
Trans Name:	CLEAN HARBORS ENVIRONMENTAL SERVICES IN
TSDf Alt EPA ID:	Not reported
TSDf Alt Name:	Not reported
Waste Code Description:	213 - Hydrocarbon solvents (benzene, hexane, Stoddard, etc.
RCRA Code:	D001
Meth Code:	H040 - Incineration--Thermal Destruction Other Than Use As A Fuel
Quantity Tons:	0.075
Waste Quantity:	150

Map ID  
Direction  
Distance  
Elevation

MAP FINDINGS

Site

Database(s)

EDR ID Number  
EPA ID Number

VER SALES INC (Continued)

S113106740

Quantity Unit:	P
Additional Code 1:	Not reported
Additional Code 2:	Not reported
Additional Code 3:	Not reported
Additional Code 4:	Not reported
Additional Code 5:	Not reported
Shipment Date:	20150109
Creation Date:	6/23/2015 22:15:22
Receipt Date:	20150116
Manifest ID:	004704765SKS
Trans EPA ID:	TXR000081205
Trans Name:	SAFETY-KLEEN SYSTEMS INC
Trans 2 EPA ID:	Not reported
Trans 2 Name:	Not reported
TSDf EPA ID:	CAT000613976
Trans Name:	SAFETY-KLEEN SYSTEMS INC
TSDf Alt EPA ID:	Not reported
TSDf Alt Name:	Not reported
Waste Code Description:	134 - Aqueous solution with <10% total organic residues
RCRA Code:	Not reported
Meth Code:	H141 - Storage, Bulking, And/Or Transfer Off Site--No Treatment/Reovery (H010-H129) Or (H131-H135)
Quantity Tons:	0.084
Waste Quantity:	20
Quantity Unit:	G
Additional Code 1:	Not reported
Additional Code 2:	Not reported
Additional Code 3:	Not reported
Additional Code 4:	Not reported
Additional Code 5:	Not reported
Additional Info:	
Year:	2015
Gen EPA ID:	CAL000209562
Shipment Date:	20151210
Creation Date:	7/14/2016 18:31:06
Receipt Date:	20151216
Manifest ID:	005239093SKS
Trans EPA ID:	TXR000081205
Trans Name:	SAFETY-KLEEN SYSTEMS INC
Trans 2 EPA ID:	Not reported
Trans 2 Name:	Not reported
TSDf EPA ID:	CAT000613976
Trans Name:	SAFETY-KLEEN SYSTEMS INC
TSDf Alt EPA ID:	Not reported
TSDf Alt Name:	Not reported
Waste Code Description:	134 - Aqueous solution with <10% total organic residues
RCRA Code:	Not reported
Meth Code:	H141 - Storage, Bulking, And/Or Transfer Off Site--No Treatment/Reovery (H010-H129) Or (H131-H135)
Quantity Tons:	0.084
Waste Quantity:	20
Quantity Unit:	G
Additional Code 1:	Not reported
Additional Code 2:	Not reported

Map ID  
Direction  
Distance  
Elevation

MAP FINDINGS

Site

Database(s)

EDR ID Number  
EPA ID Number

**VER SALES INC (Continued)**

**S113106740**

Additional Code 3:	Not reported
Additional Code 4:	Not reported
Additional Code 5:	Not reported
Shipment Date:	20151014
Creation Date:	5/4/2016 22:15:22
Receipt Date:	20151021
Manifest ID:	005088934SKS
Trans EPA ID:	TXR000081205
Trans Name:	SAFETY-KLEEN SYSTEMS INC
Trans 2 EPA ID:	Not reported
Trans 2 Name:	Not reported
TSDF EPA ID:	CAT000613976
Trans Name:	SAFETY-KLEEN SYSTEMS INC
TSDF Alt EPA ID:	Not reported
TSDF Alt Name:	Not reported
Waste Code Description:	134 - Aqueous solution with <10% total organic residues
RCRA Code:	Not reported
Meth Code:	H141 - Storage, Bulking, And/Or Transfer Off Site--No Treatment/Reovery (H010-H129) Or (H131-H135)
Quantity Tons:	0.084
Waste Quantity:	20
Quantity Unit:	G
Additional Code 1:	Not reported
Additional Code 2:	Not reported
Additional Code 3:	Not reported
Additional Code 4:	Not reported
Additional Code 5:	Not reported
Shipment Date:	20150820
Creation Date:	2/9/2016 22:16:04
Receipt Date:	20150827
Manifest ID:	005043735SKS
Trans EPA ID:	TXR000081205
Trans Name:	SAFETY-KLEEN SYSTEMS INC
Trans 2 EPA ID:	Not reported
Trans 2 Name:	Not reported
TSDF EPA ID:	CAT000613976
Trans Name:	SAFETY-KLEEN SYSTEMS INC
TSDF Alt EPA ID:	Not reported
TSDF Alt Name:	Not reported
Waste Code Description:	134 - Aqueous solution with <10% total organic residues
RCRA Code:	Not reported
Meth Code:	H141 - Storage, Bulking, And/Or Transfer Off Site--No Treatment/Reovery (H010-H129) Or (H131-H135)
Quantity Tons:	0.084
Waste Quantity:	20
Quantity Unit:	G
Additional Code 1:	Not reported
Additional Code 2:	Not reported
Additional Code 3:	Not reported
Additional Code 4:	Not reported
Additional Code 5:	Not reported
Shipment Date:	20150629
Creation Date:	1/21/2016 22:15:55
Receipt Date:	20150723

Map ID  
Direction  
Distance  
Elevation

MAP FINDINGS

Site

Database(s)

EDR ID Number  
EPA ID Number

**VER SALES INC (Continued)**

**S113106740**

Manifest ID: 004766477SKS  
Trans EPA ID: TXR000081205  
Trans Name: SAFETY-KLEEN SYSTEMS INC  
Trans 2 EPA ID: NJD986607380  
Trans 2 Name: MAUMEE EXPRESS INC  
TSDf EPA ID: NED981723513  
Trans Name: CLEAN HARBORS ENVIRONMENTAL SERVICES IN  
TSDf Alt EPA ID: Not reported  
TSDf Alt Name: Not reported  
Waste Code Description: 213 - Hydrocarbon solvents (benzene, hexane, Stoddard, etc.  
RCRA Code: D001  
Meth Code: H040 - Incineration--Thermal Destruction Other Than Use As A Fuel  
Quantity Tons: 0.075  
Waste Quantity: 150  
Quantity Unit: P  
Additional Code 1: Not reported  
Additional Code 2: Not reported  
Additional Code 3: Not reported  
Additional Code 4: Not reported  
Additional Code 5: Not reported

Shipment Date: 20150623  
Creation Date: 1/19/2016 22:15:27  
Receipt Date: 20150626  
Manifest ID: 004766416SKS  
Trans EPA ID: TXR000081205  
Trans Name: SAFETY-KLEEN SYSTEMS INC  
Trans 2 EPA ID: Not reported  
Trans 2 Name: Not reported  
TSDf EPA ID: CAT000613976  
Trans Name: SAFETY-KLEEN SYSTEMS INC  
TSDf Alt EPA ID: Not reported  
TSDf Alt Name: Not reported  
Waste Code Description: 134 - Aqueous solution with <10% total organic residues  
RCRA Code: Not reported  
Meth Code: H141 - Storage, Bulking, And/Or Transfer Off Site--No  
Treatment/Reovery (H010-H129) Or (H131-H135)

Quantity Tons: 0.084  
Waste Quantity: 20  
Quantity Unit: G  
Additional Code 1: Not reported  
Additional Code 2: Not reported  
Additional Code 3: Not reported  
Additional Code 4: Not reported  
Additional Code 5: Not reported

Shipment Date: 20150427  
Creation Date: 11/4/2015 22:15:23  
Receipt Date: 20150504  
Manifest ID: 004811642SKS  
Trans EPA ID: TXR000081205  
Trans Name: SAFETY-KLEEN SYSTEMS INC  
Trans 2 EPA ID: Not reported  
Trans 2 Name: Not reported  
TSDf EPA ID: CAT000613976  
Trans Name: SAFETY-KLEEN SYSTEMS INC  
TSDf Alt EPA ID: Not reported

Map ID  
Direction  
Distance  
Elevation

MAP FINDINGS

Site

Database(s)

EDR ID Number  
EPA ID Number

**VER SALES INC (Continued)**

**S113106740**

TSDf Alt Name:	Not reported
Waste Code Description:	134 - Aqueous solution with <10% total organic residues
RCRA Code:	Not reported
Meth Code:	H141 - Storage, Bulking, And/Or Transfer Off Site--No Treatment/Reovery (H010-H129) Or (H131-H135)
Quantity Tons:	0.084
Waste Quantity:	20
Quantity Unit:	G
Additional Code 1:	Not reported
Additional Code 2:	Not reported
Additional Code 3:	Not reported
Additional Code 4:	Not reported
Additional Code 5:	Not reported
Shipment Date:	20150304
Creation Date:	8/5/2015 22:15:33
Receipt Date:	20150313
Manifest ID:	004765559SKS
Trans EPA ID:	TXR000081205
Trans Name:	SAFETY-KLEEN SYSTEMS INC
Trans 2 EPA ID:	Not reported
Trans 2 Name:	Not reported
TSDf EPA ID:	CAT000613976
Trans Name:	SAFETY-KLEEN SYSTEMS INC
TSDf Alt EPA ID:	Not reported
TSDf Alt Name:	Not reported
Waste Code Description:	134 - Aqueous solution with <10% total organic residues
RCRA Code:	Not reported
Meth Code:	H141 - Storage, Bulking, And/Or Transfer Off Site--No Treatment/Reovery (H010-H129) Or (H131-H135)
Quantity Tons:	0.084
Waste Quantity:	20
Quantity Unit:	G
Additional Code 1:	Not reported
Additional Code 2:	Not reported
Additional Code 3:	Not reported
Additional Code 4:	Not reported
Additional Code 5:	Not reported
Shipment Date:	20150304
Creation Date:	8/10/2015 22:15:09
Receipt Date:	20150323
Manifest ID:	004765560SKS
Trans EPA ID:	TXR000081205
Trans Name:	SAFETY-KLEEN SYSTEMS INC
Trans 2 EPA ID:	MOR000501981
Trans 2 Name:	AATCO
TSDf EPA ID:	NED981723513
Trans Name:	CLEAN HARBORS ENVIRONMENTAL SERVICES IN
TSDf Alt EPA ID:	Not reported
TSDf Alt Name:	Not reported
Waste Code Description:	213 - Hydrocarbon solvents (benzene, hexane, Stoddard, etc.
RCRA Code:	D001
Meth Code:	H040 - Incineration--Thermal Destruction Other Than Use As A Fuel
Quantity Tons:	0.075
Waste Quantity:	150
Quantity Unit:	P

Map ID  
Direction  
Distance  
Elevation

MAP FINDINGS

Site

Database(s)

EDR ID Number  
EPA ID Number

**VER SALES INC (Continued)**

**S113106740**

Additional Code 1: Not reported  
Additional Code 2: Not reported  
Additional Code 3: Not reported  
Additional Code 4: Not reported  
Additional Code 5: Not reported

Shipment Date: 20150109  
Creation Date: 6/23/2015 22:15:22  
Receipt Date: 20150116  
Manifest ID: 004704765SKS  
Trans EPA ID: TXR000081205  
Trans Name: SAFETY-KLEEN SYSTEMS INC  
Trans 2 EPA ID: Not reported  
Trans 2 Name: Not reported  
TSDf EPA ID: CAT000613976  
Trans Name: SAFETY-KLEEN SYSTEMS INC  
TSDf Alt EPA ID: Not reported  
TSDf Alt Name: Not reported  
Waste Code Description: 134 - Aqueous solution with <10% total organic residues  
RCRA Code: Not reported  
Meth Code: H141 - Storage, Bulking, And/Or Transfer Off Site--No Treatment/Reovery (H010-H129) Or (H131-H135)

Quantity Tons: 0.084  
Waste Quantity: 20  
Quantity Unit: G  
Additional Code 1: Not reported  
Additional Code 2: Not reported  
Additional Code 3: Not reported  
Additional Code 4: Not reported  
Additional Code 5: Not reported

Additional Info:

Year: 2014  
Gen EPA ID: CAL000209562

Shipment Date: 20141113  
Creation Date: 3/31/2015 22:15:12  
Receipt Date: 20141121  
Manifest ID: 004511565SKS  
Trans EPA ID: TXR000081205  
Trans Name: SAFETY-KLEEN SYSTEMS INC  
Trans 2 EPA ID: Not reported  
Trans 2 Name: Not reported  
TSDf EPA ID: CAT000613976  
Trans Name: SAFETY-KLEEN SYSTEMS INC  
TSDf Alt EPA ID: Not reported  
TSDf Alt Name: Not reported  
Waste Code Description: 134 - Aqueous solution with <10% total organic residues  
RCRA Code: Not reported  
Meth Code: H141 - Storage, Bulking, And/Or Transfer Off Site--No Treatment/Reovery (H010-H129) Or (H131-H135)

Quantity Tons: 0.084  
Waste Quantity: 20  
Quantity Unit: G  
Additional Code 1: Not reported  
Additional Code 2: Not reported  
Additional Code 3: Not reported

Map ID  
Direction  
Distance  
Elevation

MAP FINDINGS

Site

Database(s)

EDR ID Number  
EPA ID Number

**VER SALES INC (Continued)**

**S113106740**

Additional Code 4:	Not reported
Additional Code 5:	Not reported
Shipment Date:	20140924
Creation Date:	2/13/2015 22:15:06
Receipt Date:	20140930
Manifest ID:	004427937SKS
Trans EPA ID:	TXR000081205
Trans Name:	SAFETY-KLEEN SYSTEMS INC
Trans 2 EPA ID:	Not reported
Trans 2 Name:	Not reported
TSDF EPA ID:	CAT000613976
Trans Name:	SAFETY-KLEEN SYSTEMS INC
TSDF Alt EPA ID:	Not reported
TSDF Alt Name:	Not reported
Waste Code Description:	134 - Aqueous solution with <10% total organic residues
RCRA Code:	Not reported
Meth Code:	H141 - Storage, Bulking, And/Or Transfer Off Site--No Treatment/Reovery (H010-H129) Or (H131-H135)
Quantity Tons:	0.084
Waste Quantity:	20
Quantity Unit:	G
Additional Code 1:	Not reported
Additional Code 2:	Not reported
Additional Code 3:	Not reported
Additional Code 4:	Not reported
Additional Code 5:	Not reported
Shipment Date:	20140729
Creation Date:	1/25/2015 22:15:12
Receipt Date:	20140805
Manifest ID:	004324197SKS
Trans EPA ID:	TXR000081205
Trans Name:	SAFETY-KLEEN SYSTEMS INC
Trans 2 EPA ID:	Not reported
Trans 2 Name:	Not reported
TSDF EPA ID:	CAT000613976
Trans Name:	SAFETY-KLEEN SYSTEMS INC
TSDF Alt EPA ID:	Not reported
TSDF Alt Name:	Not reported
Waste Code Description:	134 - Aqueous solution with <10% total organic residues
RCRA Code:	Not reported
Meth Code:	H141 - Storage, Bulking, And/Or Transfer Off Site--No Treatment/Reovery (H010-H129) Or (H131-H135)
Quantity Tons:	0.084
Waste Quantity:	20
Quantity Unit:	G
Additional Code 1:	Not reported
Additional Code 2:	Not reported
Additional Code 3:	Not reported
Additional Code 4:	Not reported
Additional Code 5:	Not reported
Shipment Date:	20140729
Creation Date:	1/26/2015 22:15:30
Receipt Date:	20140820
Manifest ID:	003838217SKS



Map ID  
Direction  
Distance  
Elevation

MAP FINDINGS

Site

Database(s)

EDR ID Number  
EPA ID Number

VER SALES INC (Continued)

S113106740

Trans EPA ID: TXR000081205  
Trans Name: SAFETY-KLEEN SYSTEMS INC  
Trans 2 EPA ID: AZR000513770  
Trans 2 Name: SLT  
TSDf EPA ID: NED981723513  
Trans Name: CLEAN HARBORS ENVIRONMENTAL SERVICES IN  
TSDf Alt EPA ID: Not reported  
TSDf Alt Name: Not reported  
Waste Code Description: 213 - Hydrocarbon solvents (benzene, hexane, Stoddard, etc.  
RCRA Code: D001  
Meth Code: H040 - Incineration--Thermal Destruction Other Than Use As A Fuel  
Quantity Tons: 0.175  
Waste Quantity: 350  
Quantity Unit: P  
Additional Code 1: Not reported  
Additional Code 2: Not reported  
Additional Code 3: Not reported  
Additional Code 4: Not reported  
Additional Code 5: Not reported

Shipment Date: 20140603  
Creation Date: 11/6/2014 22:14:59  
Receipt Date: 20140605  
Manifest ID: 004446581SKS  
Trans EPA ID: TXR000081205  
Trans Name: SAFETY-KLEEN SYSTEMS INC  
Trans 2 EPA ID: Not reported  
Trans 2 Name: Not reported  
TSDf EPA ID: CAT000613976  
Trans Name: SAFETY-KLEEN SYSTEMS INC  
TSDf Alt EPA ID: Not reported  
TSDf Alt Name: Not reported  
Waste Code Description: 134 - Aqueous solution with <10% total organic residues  
RCRA Code: Not reported  
Meth Code: H141 - Storage, Bulking, And/Or Transfer Off Site--No Treatment/Reovery (H010-H129) Or (H131-H135)  
Quantity Tons: 0.084  
Waste Quantity: 20  
Quantity Unit: G  
Additional Code 1: Not reported  
Additional Code 2: Not reported  
Additional Code 3: Not reported  
Additional Code 4: Not reported  
Additional Code 5: Not reported

Shipment Date: 20140321  
Creation Date: 8/17/2014 22:15:12  
Receipt Date: 20140326  
Manifest ID: 004158320SKS  
Trans EPA ID: TXR000081205  
Trans Name: SAFETY-KLEEN SYSTEMS INC  
Trans 2 EPA ID: Not reported  
Trans 2 Name: Not reported  
TSDf EPA ID: CAT000613893  
Trans Name: SAFETY-KLEEN SYSTEMS INC  
TSDf Alt EPA ID: Not reported  
TSDf Alt Name: Not reported

Map ID  
Direction  
Distance  
Elevation

MAP FINDINGS

Site

Database(s)

EDR ID Number  
EPA ID Number

**VER SALES INC (Continued)**

**S113106740**

Waste Code Description: 134 - Aqueous solution with <10% total organic residues  
RCRA Code: Not reported  
Meth Code: H141 - Storage, Bulking, And/Or Transfer Off Site--No Treatment/Reovery (H010-H129) Or (H131-H135)  
Quantity Tons: 0.084  
Waste Quantity: 20  
Quantity Unit: G  
Additional Code 1: Not reported  
Additional Code 2: Not reported  
Additional Code 3: Not reported  
Additional Code 4: Not reported  
Additional Code 5: Not reported

Shipment Date: 20140124  
Creation Date: 6/9/2014 22:15:12  
Receipt Date: 20140128  
Manifest ID: 004115002SKS  
Trans EPA ID: TXR000081205  
Trans Name: SAFETY-KLEEN SYSTEMS INC  
Trans 2 EPA ID: Not reported  
Trans 2 Name: Not reported  
TSDf EPA ID: CAT000613893  
Trans Name: SAFETY-KLEEN SYSTEMS INC  
TSDf Alt EPA ID: Not reported  
TSDf Alt Name: Not reported  
Waste Code Description: 134 - Aqueous solution with <10% total organic residues  
RCRA Code: Not reported  
Meth Code: H141 - Storage, Bulking, And/Or Transfer Off Site--No Treatment/Reovery (H010-H129) Or (H131-H135)  
Quantity Tons: 0.084  
Waste Quantity: 20  
Quantity Unit: G  
Additional Code 1: Not reported  
Additional Code 2: Not reported  
Additional Code 3: Not reported  
Additional Code 4: Not reported  
Additional Code 5: Not reported

Additional Info:  
Year: 2013  
Gen EPA ID: CAL000209562

Shipment Date: 20131202  
Creation Date: 5/10/2014 22:15:07  
Receipt Date: 20131205  
Manifest ID: 003920848SKS  
Trans EPA ID: TXR000081205  
Trans Name: SAFETY-KLEEN SYSTEMS INC  
Trans 2 EPA ID: Not reported  
Trans 2 Name: Not reported  
TSDf EPA ID: CAT000613893  
Trans Name: SAFETY-KLEEN SYSTEMS INC  
TSDf Alt EPA ID: Not reported  
TSDf Alt Name: Not reported  
Waste Code Description: 134 - Aqueous solution with <10% total organic residues  
RCRA Code: Not reported  
Meth Code: H141 - Storage, Bulking, And/Or Transfer Off Site--No

Map ID  
Direction  
Distance  
Elevation

MAP FINDINGS

Site

Database(s)

EDR ID Number  
EPA ID Number

VER SALES INC (Continued)

S113106740

Quantity Tons:	0.084
Waste Quantity:	20
Quantity Unit:	G
Additional Code 1:	Not reported
Additional Code 2:	Not reported
Additional Code 3:	Not reported
Additional Code 4:	Not reported
Additional Code 5:	Not reported
Shipment Date:	20130930
Creation Date:	2/18/2014 22:15:06
Receipt Date:	20131004
Manifest ID:	003920217SKS
Trans EPA ID:	TXR000081205
Trans Name:	SAFETY-KLEEN SYSTEMS INC
Trans 2 EPA ID:	Not reported
Trans 2 Name:	Not reported
TSDf EPA ID:	CAT000613893
Trans Name:	SAFETY-KLEEN SYSTEMS INC
TSDf Alt EPA ID:	Not reported
TSDf Alt Name:	Not reported
Waste Code Description:	134 - Aqueous solution with <10% total organic residues
RCRA Code:	Not reported
Meth Code:	H141 - Storage, Bulking, And/Or Transfer Off Site--No Treatment/Reovery (H010-H129) Or (H131-H135)
Quantity Tons:	0.084
Waste Quantity:	20
Quantity Unit:	G
Additional Code 1:	Not reported
Additional Code 2:	Not reported
Additional Code 3:	Not reported
Additional Code 4:	Not reported
Additional Code 5:	Not reported
Shipment Date:	20130912
Creation Date:	2/18/2014 22:15:06
Receipt Date:	20130930
Manifest ID:	003838879SKS
Trans EPA ID:	TXR000081205
Trans Name:	SAFETY-KLEEN SYSTEMS INC
Trans 2 EPA ID:	OKD981588791
Trans 2 Name:	TRIAD TRANSPORT INC
TSDf EPA ID:	TXD077603371
Trans Name:	SAFETY-KLEEN SYSTEMS INC
TSDf Alt EPA ID:	Not reported
TSDf Alt Name:	Not reported
Waste Code Description:	213 - Hydrocarbon solvents (benzene, hexane, Stoddard, etc.
RCRA Code:	D001
Meth Code:	H061 - Fuel Blending Prior To Energy Recovery At Another Site
Quantity Tons:	0.05
Waste Quantity:	100
Quantity Unit:	P
Additional Code 1:	Not reported
Additional Code 2:	Not reported
Additional Code 3:	Not reported
Additional Code 4:	Not reported

Map ID  
Direction  
Distance  
Elevation

MAP FINDINGS

Site

Database(s)

EDR ID Number  
EPA ID Number

VER SALES INC (Continued)

S113106740

Additional Code 5: Not reported

Shipment Date: 20130820  
Creation Date: 1/6/2014 22:15:06  
Receipt Date: 20130904  
Manifest ID: 003838763SKS  
Trans EPA ID: TXR000081205  
Trans Name: SAFETY-KLEEN SYSTEMS INC  
Trans 2 EPA ID: OKD981588791  
Trans 2 Name: TRIAD TRANSPORT INC  
TSDf EPA ID: TXD077603371  
Trans Name: SAFETY-KLEEN SYSTEMS INC  
TSDf Alt EPA ID: Not reported  
TSDf Alt Name: Not reported  
Waste Code Description: 213 - Hydrocarbon solvents (benzene, hexane, Stoddard, etc.  
RCRA Code: D001  
Meth Code: H061 - Fuel Blending Prior To Energy Recovery At Another Site  
Quantity Tons: 0.1  
Waste Quantity: 200  
Quantity Unit: P  
Additional Code 1: Not reported  
Additional Code 2: Not reported  
Additional Code 3: Not reported  
Additional Code 4: Not reported  
Additional Code 5: Not reported

Shipment Date: 20130819  
Creation Date: 12/23/2013 22:15:27  
Receipt Date: 20130822  
Manifest ID: 003641946SKS  
Trans EPA ID: TXR000081205  
Trans Name: SAFETY-KLEEN SYSTEMS INC  
Trans 2 EPA ID: Not reported  
Trans 2 Name: Not reported  
TSDf EPA ID: CAT000613893  
Trans Name: SAFETY-KLEEN SYSTEMS INC  
TSDf Alt EPA ID: Not reported  
TSDf Alt Name: Not reported  
Waste Code Description: 134 - Aqueous solution with <10% total organic residues  
RCRA Code: Not reported  
Meth Code: H141 - Storage, Bulking, And/Or Transfer Off Site--No Treatment/Reovery (H010-H129) Or (H131-H135)  
Quantity Tons: 0.084  
Waste Quantity: 20  
Quantity Unit: G  
Additional Code 1: Not reported  
Additional Code 2: Not reported  
Additional Code 3: Not reported  
Additional Code 4: Not reported  
Additional Code 5: Not reported

Shipment Date: 20130515  
Creation Date: 10/8/2013 22:15:07  
Receipt Date: 20130524  
Manifest ID: 003094795SKS  
Trans EPA ID: TXR000081205  
Trans Name: SAFETY-KLEEN SYSTEMS INC

Map ID  
Direction  
Distance  
Elevation

MAP FINDINGS

Site

Database(s)

EDR ID Number  
EPA ID Number

**VER SALES INC (Continued)**

**S113106740**

Trans 2 EPA ID: Not reported  
Trans 2 Name: Not reported  
TSDf EPA ID: CAT000613893  
Trans Name: SAFETY-KLEEN SYSTEMS INC  
TSDf Alt EPA ID: Not reported  
TSDf Alt Name: Not reported  
Waste Code Description: 134 - Aqueous solution with <10% total organic residues  
RCRA Code: Not reported  
Meth Code: H141 - Storage, Bulking, And/Or Transfer Off Site--No Treatment/Reovery (H010-H129) Or (H131-H135)  
  
Quantity Tons: 0.084  
Waste Quantity: 20  
Quantity Unit: G  
Additional Code 1: Not reported  
Additional Code 2: Not reported  
Additional Code 3: Not reported  
Additional Code 4: Not reported  
Additional Code 5: Not reported  
  
Shipment Date: 20130322  
Creation Date: 7/17/2013 22:15:13  
Receipt Date: 20130326  
Manifest ID: 003388010SKS  
Trans EPA ID: TXR000081205  
Trans Name: SAFETY-KLEEN SYSTEMS INC  
Trans 2 EPA ID: Not reported  
Trans 2 Name: Not reported  
TSDf EPA ID: CAT000613893  
Trans Name: SAFETY-KLEEN SYSTEMS INC  
TSDf Alt EPA ID: Not reported  
TSDf Alt Name: Not reported  
Waste Code Description: 134 - Aqueous solution with <10% total organic residues  
RCRA Code: Not reported  
Meth Code: H141 - Storage, Bulking, And/Or Transfer Off Site--No Treatment/Reovery (H010-H129) Or (H131-H135)  
  
Quantity Tons: 0.0756  
Waste Quantity: 18  
Quantity Unit: G  
Additional Code 1: Not reported  
Additional Code 2: Not reported  
Additional Code 3: Not reported  
Additional Code 4: Not reported  
Additional Code 5: Not reported  
  
Shipment Date: 20130123  
Creation Date: 6/28/2013 22:15:05  
Receipt Date: 20130129  
Manifest ID: 003683565SKS  
Trans EPA ID: TXR000081205  
Trans Name: SAFETY-KLEEN SYSTEMS INC  
Trans 2 EPA ID: Not reported  
Trans 2 Name: Not reported  
TSDf EPA ID: CAT000613893  
Trans Name: SAFETY-KLEEN SYSTEMS INC  
TSDf Alt EPA ID: Not reported  
TSDf Alt Name: Not reported  
Waste Code Description: 134 - Aqueous solution with <10% total organic residues

Map ID  
Direction  
Distance  
Elevation

MAP FINDINGS

Site

Database(s)

EDR ID Number  
EPA ID Number

**VER SALES INC (Continued)**

**S113106740**

RCRA Code: Not reported  
Meth Code: H141 - Storage, Bulking, And/Or Transfer Off Site--No Treatment/Reovery (H010-H129) Or (H131-H135)  
Quantity Tons: 0.0672  
Waste Quantity: 16  
Quantity Unit: G  
Additional Code 1: Not reported  
Additional Code 2: Not reported  
Additional Code 3: Not reported  
Additional Code 4: Not reported  
Additional Code 5: Not reported

Additional Info:

Year: 2012  
Gen EPA ID: CAL000209562

Shipment Date: 20121119  
Creation Date: 4/2/2013 22:15:07  
Receipt Date: 20121127  
Manifest ID: 003433591SKS  
Trans EPA ID: TXR000081205  
Trans Name: SAFETY-KLEEN SYSTEMS INC  
Trans 2 EPA ID: Not reported  
Trans 2 Name: Not reported  
TSDf EPA ID: CAT000613893  
Trans Name: SAFETY-KLEEN SYSTEMS INC  
TSDf Alt EPA ID: Not reported  
TSDf Alt Name: Not reported  
Waste Code Description: 134 - Aqueous solution with <10% total organic residues  
RCRA Code: Not reported  
Meth Code: H141 - Storage, Bulking, And/Or Transfer Off Site--No Treatment/Reovery (H010-H129) Or (H131-H135)  
Quantity Tons: 0.063  
Waste Quantity: 15  
Quantity Unit: G  
Additional Code 1: Not reported  
Additional Code 2: Not reported  
Additional Code 3: Not reported  
Additional Code 4: Not reported  
Additional Code 5: Not reported

Shipment Date: 20121008  
Creation Date: 3/21/2013 22:15:13  
Receipt Date: 20121012  
Manifest ID: 003424498SKS  
Trans EPA ID: TXR000081205  
Trans Name: SAFETY-KLEEN SYSTEMS INC  
Trans 2 EPA ID: Not reported  
Trans 2 Name: Not reported  
TSDf EPA ID: CAT000613893  
Trans Name: SAFETY-KLEEN SYSTEMS INC  
TSDf Alt EPA ID: Not reported  
TSDf Alt Name: Not reported  
Waste Code Description: 134 - Aqueous solution with <10% total organic residues  
RCRA Code: Not reported  
Meth Code: H141 - Storage, Bulking, And/Or Transfer Off Site--No Treatment/Reovery (H010-H129) Or (H131-H135)

Map ID  
Direction  
Distance  
Elevation

MAP FINDINGS

Site

Database(s)

EDR ID Number  
EPA ID Number

VER SALES INC (Continued)

S113106740

Quantity Tons:	0.063
Waste Quantity:	15
Quantity Unit:	G
Additional Code 1:	Not reported
Additional Code 2:	Not reported
Additional Code 3:	Not reported
Additional Code 4:	Not reported
Additional Code 5:	Not reported
Shipment Date:	20120717
Creation Date:	5/30/2013 22:15:07
Receipt Date:	20120719
Manifest ID:	003372562SKS
Trans EPA ID:	TXR000050930
Trans Name:	SAFETY-KLEEN SYSTEMS INC
Trans 2 EPA ID:	Not reported
Trans 2 Name:	Not reported
TSDf EPA ID:	CAT000613893
Trans Name:	SAFETY-KLEEN SYSTEMS INC
TSDf Alt EPA ID:	Not reported
TSDf Alt Name:	Not reported
Waste Code Description:	134 - Aqueous solution with <10% total organic residues
RCRA Code:	Not reported
Meth Code:	H141 - Storage, Bulking, And/Or Transfer Off Site--No Treatment/Reovery (H010-H129) Or (H131-H135)
Quantity Tons:	0.063
Waste Quantity:	15
Quantity Unit:	G
Additional Code 1:	Not reported
Additional Code 2:	Not reported
Additional Code 3:	Not reported
Additional Code 4:	Not reported
Additional Code 5:	Not reported
Shipment Date:	20120604
Creation Date:	5/30/2013 22:15:07
Receipt Date:	20120607
Manifest ID:	003356673SKS
Trans EPA ID:	TXR000050930
Trans Name:	SAFETY-KLEEN SYSTEMS INC
Trans 2 EPA ID:	Not reported
Trans 2 Name:	Not reported
TSDf EPA ID:	CAT000613893
Trans Name:	SAFETY-KLEEN SYSTEMS INC
TSDf Alt EPA ID:	Not reported
TSDf Alt Name:	Not reported
Waste Code Description:	134 - Aqueous solution with <10% total organic residues
RCRA Code:	Not reported
Meth Code:	H141 - Storage, Bulking, And/Or Transfer Off Site--No Treatment/Reovery (H010-H129) Or (H131-H135)
Quantity Tons:	0.063
Waste Quantity:	15
Quantity Unit:	G
Additional Code 1:	Not reported
Additional Code 2:	Not reported
Additional Code 3:	Not reported
Additional Code 4:	Not reported

Map ID  
Direction  
Distance  
Elevation

MAP FINDINGS

Site

Database(s)

EDR ID Number  
EPA ID Number

VER SALES INC (Continued)

S113106740

Additional Code 5:	Not reported
Shipment Date:	20120417
Creation Date:	10/19/2012 22:15:22
Receipt Date:	20120420
Manifest ID:	002959550SKS
Trans EPA ID:	TXR000050930
Trans Name:	SAFETY-KLEEN SYSTEMS INC
Trans 2 EPA ID:	Not reported
Trans 2 Name:	Not reported
TSDf EPA ID:	CAT000613893
Trans Name:	SAFETY-KLEEN SYSTEMS INC
TSDf Alt EPA ID:	Not reported
TSDf Alt Name:	Not reported
Waste Code Description:	134 - Aqueous solution with <10% total organic residues
RCRA Code:	Not reported
Meth Code:	H141 - Storage, Bulking, And/Or Transfer Off Site--No Treatment/Reovery (H010-H129) Or (H131-H135)
Quantity Tons:	0.063
Waste Quantity:	15
Quantity Unit:	G
Additional Code 1:	Not reported
Additional Code 2:	Not reported
Additional Code 3:	Not reported
Additional Code 4:	Not reported
Additional Code 5:	Not reported
Shipment Date:	20120315
Creation Date:	8/29/2012 22:15:11
Receipt Date:	20120328
Manifest ID:	002960042SKS
Trans EPA ID:	TXR000050930
Trans Name:	SAFETY-KLEEN SYSTEMS INC
Trans 2 EPA ID:	Not reported
Trans 2 Name:	Not reported
TSDf EPA ID:	TXD077603371
Trans Name:	SAFETY-KLEEN SYSTEMS INC
TSDf Alt EPA ID:	Not reported
TSDf Alt Name:	Not reported
Waste Code Description:	213 - Hydrocarbon solvents (benzene, hexane, Stoddard, etc.
RCRA Code:	D001
Meth Code:	H061 - Fuel Blending Prior To Energy Recovery At Another Site
Quantity Tons:	0.075
Waste Quantity:	150
Quantity Unit:	P
Additional Code 1:	Not reported
Additional Code 2:	Not reported
Additional Code 3:	Not reported
Additional Code 4:	Not reported
Additional Code 5:	Not reported
Shipment Date:	20120315
Creation Date:	8/28/2012 22:15:13
Receipt Date:	20120321
Manifest ID:	002737627SKS
Trans EPA ID:	TXR000050930
Trans Name:	SAFETY-KLEEN SYSTEMS INC



Map ID  
Direction  
Distance  
Elevation

MAP FINDINGS

Site

Database(s)

EDR ID Number  
EPA ID Number

**VER SALES INC (Continued)**

**S113106740**

Trans 2 EPA ID: Not reported  
Trans 2 Name: Not reported  
TSDf EPA ID: CAT000613893  
Trans Name: SAFETY-KLEEN SYSTEMS INC  
TSDf Alt EPA ID: Not reported  
TSDf Alt Name: Not reported  
Waste Code Description: 134 - Aqueous solution with <10% total organic residues  
RCRA Code: Not reported  
Meth Code: H141 - Storage, Bulking, And/Or Transfer Off Site--No Treatment/Reovery (H010-H129) Or (H131-H135)  
  
Quantity Tons: 0.084  
Waste Quantity: 20  
Quantity Unit: G  
Additional Code 1: Not reported  
Additional Code 2: Not reported  
Additional Code 3: Not reported  
Additional Code 4: Not reported  
Additional Code 5: Not reported  
  
Shipment Date: 20120203  
Creation Date: 6/27/2012 20:30:16  
Receipt Date: 20120207  
Manifest ID: 002778647SKS  
Trans EPA ID: TXR000050930  
Trans Name: SAFETY-KLEEN SYSTEMS INC  
Trans 2 EPA ID: Not reported  
Trans 2 Name: Not reported  
TSDf EPA ID: CAT000613893  
Trans Name: SAFETY-KLEEN SYSTEMS INC  
TSDf Alt EPA ID: Not reported  
TSDf Alt Name: Not reported  
Waste Code Description: 134 - Aqueous solution with <10% total organic residues  
RCRA Code: Not reported  
Meth Code: H141 - Storage, Bulking, And/Or Transfer Off Site--No Treatment/Reovery (H010-H129) Or (H131-H135)  
  
Quantity Tons: 0.084  
Waste Quantity: 20  
Quantity Unit: G  
Additional Code 1: Not reported  
Additional Code 2: Not reported  
Additional Code 3: Not reported  
Additional Code 4: Not reported  
Additional Code 5: Not reported

**CERS:**

Name: VER SALES INC  
Address: 2509 N NAOMI ST  
City,State,Zip: BURBANK, CA 91504  
Site ID: 572412  
CERS ID: 10229653  
CERS Description: Chemical Storage Facilities

**Violations:**

Site ID: 572412  
Site Name: VER SALES INC  
Violation Date: 12-10-2014  
Citation: HSC 6.95 25508(d) - California Health and Safety Code, Chapter 6.95,

Map ID  
Direction  
Distance  
Elevation

MAP FINDINGS

Site

Database(s)

EDR ID Number  
EPA ID Number

**VER SALES INC (Continued)**

**S113106740**

Violation Description: Section(s) 25508(d)  
Failure to complete and/or electronically submit a business plan when storing/handling a hazardous material at or above reportable quantities.

Violation Notes: Returned to compliance on 08/03/2015.

Violation Division: Burbank Fire Department

Violation Program: HMRRP

Violation Source: CERS,

Evaluation:

Eval General Type: Compliance Evaluation Inspection

Eval Date: 06-22-2017

Violations Found: No

Eval Type: Routine done by local agency

Eval Notes: Hazardous Materials Inspection Complete. No Violations Found.

Eval Division: Burbank Fire Department

Eval Program: HMRRP

Eval Source: CERS,

Eval General Type: Other/Unknown

Eval Date: 12-10-2014

Violations Found: Yes

Eval Type: Other, not routine, done by local agency

Eval Notes: CERS submittal has not been submitted for the FY 2014-15

Eval Division: Burbank Fire Department

Eval Program: HMRRP

Eval Source: CERS,

Eval General Type: Compliance Evaluation Inspection

Eval Date: 08-15-2022

Violations Found: No

Eval Type: Routine done by local agency

Eval Notes: PAUL RYAN, OWNER

Eval Division: Los Angeles County Fire Department

Eval Program: HW

Eval Source: CERS,

Enforcement Action:

Site ID: 572412

Site Name: VER SALES INC

Site Address: 2509 N NAOMI ST

Site City: BURBANK

Site Zip: 91504

Enf Action Date: 08-07-2015

Enf Action Type: Referral to County Council or City Attorney

Enf Action Description: Referral to County Council or City Attorney

Enf Action Notes: Fines/Penalties Assessed: \$485.00.

Enf Action Division: Burbank Fire Department

Enf Action Program: HMRRP

Enf Action Source: CERS,

Coordinates:

Site ID: 572412

Facility Name: VER SALES INC

Env Int Type Code: HMBP

Program ID: 10229653

Map ID  
Direction  
Distance  
Elevation

MAP FINDINGS

Site

Database(s)

EDR ID Number  
EPA ID Number

**VER SALES INC (Continued)**

**S113106740**

Coord Name: Not reported  
Ref Point Type Desc: Unknown,  
Latitude: 34.197689  
Longitude: -118.340775

Affiliation:

Affiliation Type Desc: CUPA District  
Entity Name: Los Angeles County Fire  
Entity Title: Not reported  
Affiliation Address: 5825 Rickenbacker Road  
Affiliation City: Commerce  
Affiliation State: CA  
Affiliation Country: Not reported  
Affiliation Zip: 90040-3027  
Affiliation Phone: (323) 890-4000,

Affiliation Type Desc: Document Preparer  
Entity Name: Paul Ryan  
Entity Title: Not reported  
Affiliation Address: Not reported  
Affiliation City: Not reported  
Affiliation State: Not reported  
Affiliation Country: Not reported  
Affiliation Zip: Not reported  
Affiliation Phone: ,

Affiliation Type Desc: Facility Mailing Address  
Entity Name: Mailing Address  
Entity Title: Not reported  
Affiliation Address: 2509 N NAOMI ST  
Affiliation City: Burbank  
Affiliation State: CA  
Affiliation Country: Not reported  
Affiliation Zip: 91504  
Affiliation Phone: ,

Affiliation Type Desc: Identification Signer  
Entity Name: Paul Ryan  
Entity Title: OWNER  
Affiliation Address: Not reported  
Affiliation City: Not reported  
Affiliation State: Not reported  
Affiliation Country: Not reported  
Affiliation Zip: Not reported  
Affiliation Phone: ,

Affiliation Type Desc: Legal Owner  
Entity Name: Paul Ryan  
Entity Title: Not reported  
Affiliation Address: 2509 N NAOMI ST  
Affiliation City: Burbank  
Affiliation State: CA  
Affiliation Country: United States  
Affiliation Zip: 91504  
Affiliation Phone: (818) 567-3000,

Affiliation Type Desc: Operator

Map ID  
Direction  
Distance  
Elevation

MAP FINDINGS

Site

Database(s)

EDR ID Number  
EPA ID Number

**VER SALES INC (Continued)**

**S113106740**

Entity Name: Paul Ryan  
Entity Title: Not reported  
Affiliation Address: Not reported  
Affiliation City: Not reported  
Affiliation State: Not reported  
Affiliation Country: Not reported  
Affiliation Zip: Not reported  
Affiliation Phone: (818) 567-3000,

Affiliation Type Desc: Environmental Contact  
Entity Name: Paul Ryan  
Entity Title: Not reported  
Affiliation Address: 2509 N NAOMI ST  
Affiliation City: Burbank  
Affiliation State: CA  
Affiliation Country: Not reported  
Affiliation Zip: 91504  
Affiliation Phone: ,

Affiliation Type Desc: Parent Corporation  
Entity Name: VER SALES INC  
Entity Title: Not reported  
Affiliation Address: Not reported  
Affiliation City: Not reported  
Affiliation State: Not reported  
Affiliation Country: Not reported  
Affiliation Zip: Not reported  
Affiliation Phone: ,

Name: RYAN HERCO PRODUCTS CORP.  
Address: 2509 N. NAOMI ST.  
City,State,Zip: BURBANK, CA 91504  
Site ID: 757704  
CERS ID: T10000015326  
CERS Description: Cleanup Program Site

Affiliation:  
Affiliation Type Desc: Regional Board Caseworker  
Entity Name: WELL INVESTIGATION PROGRAM - LOS ANGELES RWQCB (REGION 4)  
Entity Title: Not reported  
Affiliation Address: 320 W. 4TH ST., SUITE 200  
Affiliation City: LOS ANGELES  
Affiliation State: CA  
Affiliation Country: Not reported  
Affiliation Zip: Not reported  
Affiliation Phone: ,

Map ID  
 Direction  
 Distance  
 Elevation

MAP FINDINGS

Site

Database(s)

EDR ID Number  
 EPA ID Number

**W166**      **DEKING SCREW PRODUCTS INC**  
**WNW**      **3330 BURTON AVE**  
**1/4-1/2**    **BURBANK, CA 91504**  
**0.260 mi.**  
**1373 ft.**    **Site 1 of 5 in cluster W**

**CPS-SLIC**    **S123757071**  
**HWTS**        **N/A**  
**HAZNET**

**Relative:**  
**Higher**

**CPS-SLIC:**

**Actual:**  
**686 ft.**

Name: DE KING SCREW PRODUCTS  
 Address: 3330 BURTON AVE.  
 City,State,Zip: BURBANK, CA 91504  
 Region: STATE  
**Facility Status: Completed - Case Closed**  
 Status Date: 03/04/1988  
 Global Id: T10000014656  
 Lead Agency: LOS ANGELES RWQCB (REGION 4)  
 Lead Agency Case Number: Not reported  
 Latitude: 34.19685  
 Longitude: -118.34795  
 Case Type: Cleanup Program Site  
 Case Worker: WIP  
 Local Agency: Not reported  
 RB Case Number: 104.0349  
 File Location: Not reported  
 Potential Media Affected: Not reported  
 Potential Contaminants of Concern: Not reported  
 EPA Region: 9  
 Coordinate Source: Not reported  
 Cuf Case: NO  
 Quantity Released Gallons: Not reported  
 Begin Date: 01/01/1985  
 Leak Reported Date: Not reported  
 How Discovered: Not reported  
 How Discovered Description: Not reported  
 Discharge Source: Not reported  
 Discharge Cause: Not reported  
 Stop Method: Not reported  
 Stop Description: Not reported  
 No Further Action Date: 03/04/1988  
 CA Water Watershed Name: Los Angeles River - San Fernando - Bull Canyon (412.21)  
 Dwr Groundwater Subbasin Name: San Fernando Valley (4-012)  
 Disadvantaged Community: Disadvantaged Community  
 CA Enviroscreen 3 Score: 91-95%  
 CA Enviroscreen 4 Score: 90-95%  
 Military DOD Site: No  
 Facility Project Subtype: Not reported  
 RWQCB Region: LOS ANGELES RWQCB (REGION 4)  
 Site History: Not reported

[Click here to access the California GeoTracker records for this facility:](#)

**HWTS:**

Name: DEKING SCREW PRODUCTS INC  
 Address: 3330 BURTON AVE  
 Address 2: Not reported  
 City,State,Zip: BURBANK, CA 91504  
 EPA ID: CAD981569361  
 Inactive Date: 09/03/2002  
 Create Date: 04/10/1987  
 Last Act Date: Not reported

Map ID  
 Direction  
 Distance  
 Elevation

MAP FINDINGS

Site

Database(s)

EDR ID Number  
 EPA ID Number

**DEKING SCREW PRODUCTS INC (Continued)**

**S123757071**

Mailing Name: Not reported  
 Mailing Address: 3330 BURTON AVE  
 Mailing Address 2: Not reported  
 Mailing City,State,Zip: BURBANK, CA 915040000  
 Owner Name: DEKING SCREW PRODUCTS INC  
 Owner Address: 3330 BURTON AVE  
 Owner Address 2: Not reported  
 Owner City,State,Zip: BURBANK, CA 915040000  
 Owner Phone: Not reported  
 Owner Fax: Not reported  
 Contact Name: GENO DEVANDRY  
 Contact Address: 3330 BURTON AVE  
 Contact Address 2: Not reported  
 City,State,Zip: BURBANK, CA 915040000  
 Contact Phone: Not reported  
 Contact Fax: Not reported  
 Facility Status: Inactive  
 Facility Type: PERMANENT  
 Category: FEDERAL  
 Latitude: 34.196826  
 Longitude: -118.347629

**HAZNET:**

Name: DEKING SCREW PRODUCTS INC  
 Address: 3330 BURTON AVE  
 Address 2: Not reported  
 City,State,Zip: BURBANK, CA 915040000  
 Contact: GENO DEVANDRY  
 Telephone: 8188485464  
 Mailing Name: Not reported  
 Mailing Address: 3330 BURTON AVE

Year: 1991  
 Gepaid: CAD981569361  
 TSD EPA ID: CAD009452708  
 CA Waste Code: 221 - Waste oil and mixed oil  
 Disposal Method: -  
 Tons: 3.0649

Year: 1987  
 Gepaid: CAD981569361  
 TSD EPA ID: CAT080013352  
 CA Waste Code: 221 - Waste oil and mixed oil  
 Disposal Method: R01 - Recycler  
 Tons: 1.4595

**R167**  
**North**  
**1/4-1/2**  
**0.262 mi.**  
**1381 ft.**

**CRYSTAL LIKE PLASTIC**  
**2547 N. ONTARIO ST.**  
**BURBANK, CA 91504**

**Site 13 of 13 in cluster R**

**CPS-SLIC** **S112867634**  
**HWTS** **N/A**  
**HAZNET**

**Relative:**  
**Higher**  
**Actual:**  
**685 ft.**

CPS-SLIC:  
 Name: CRYSTAL LIKE PLASTIC  
 Address: 2547 N. ONTARIO ST.  
 City,State,Zip: BURBANK, CA 91504

Map ID  
Direction  
Distance  
Elevation

MAP FINDINGS

Site

Database(s)

EDR ID Number  
EPA ID Number

**CRYSTAL LIKE PLASTIC (Continued)**

**S112867634**

Region: STATE  
**Facility Status:** **Completed - Case Closed**  
Status Date: 09/07/1988  
Global Id: T10000014651  
Lead Agency: LOS ANGELES RWQCB (REGION 4)  
Lead Agency Case Number: Not reported  
Latitude: 34.19897  
Longitude: -118.34468  
Case Type: Cleanup Program Site  
Case Worker: WIP  
Local Agency: Not reported  
RB Case Number: 104.0321  
File Location: Not reported  
Potential Media Affected: Not reported  
Potential Contaminants of Concern: Not reported  
EPA Region: 9  
Coordinate Source: Not reported  
Cuf Case: NO  
Quantity Released Gallons: Not reported  
Begin Date: 01/01/1985  
Leak Reported Date: Not reported  
How Discovered: Not reported  
How Discovered Description: Not reported  
Discharge Source: Not reported  
Discharge Cause: Not reported  
Stop Method: Not reported  
Stop Description: Not reported  
No Further Action Date: 09/07/1988  
CA Water Watershed Name: Los Angeles River - San Fernando - Bull Canyon (412.21)  
Dwr Groundwater Subbasin Name: San Fernando Valley (4-012)  
Disadvantaged Community: Disadvantaged Community  
CA Enviroscreen 3 Score: 91-95%  
CA Enviroscreen 4 Score: 90-95%  
Military DOD Site: No  
Facility Project Subtype: Not reported  
RWQCB Region: LOS ANGELES RWQCB (REGION 4)  
Site History: Not reported

[Click here to access the California GeoTracker records for this facility:](#)

**HWTS:**

Name: CRYSTAL-LIKE PLASTICS  
Address: 2547 N ONTARIO ST  
Address 2: Not reported  
City,State,Zip: BURBANK, CA 91504  
EPA ID: CAC001127776  
Inactive Date: 10/25/2000  
Create Date: 03/30/1995  
Last Act Date: Not reported  
Mailing Name: Not reported  
Mailing Address: 2547 N ONTARIO ST  
Mailing Address 2: Not reported  
Mailing City,State,Zip: BURBANK, CA 915040000  
Owner Name: CRYSTAL-LIKE PLASTICS INC  
Owner Address: 2547 N ONTARIO ST  
Owner Address 2: Not reported  
Owner City,State,Zip: BURBANK, CA 915040000

Map ID  
Direction  
Distance  
Elevation

MAP FINDINGS

Site

Database(s)

EDR ID Number  
EPA ID Number

**CRYSTAL LIKE PLASTIC (Continued)**

**S112867634**

Owner Phone: Not reported  
Owner Fax: Not reported  
Contact Name: BOB GAYLER-PRES  
Contact Address: 2547 N ONTARIO ST  
Contact Address 2: Not reported  
City,State,Zip: BURBANK, CA 915040000  
Contact Phone: Not reported  
Contact Fax: Not reported  
Facility Status: Inactive  
Facility Type: TEMPORARY  
Category: STATE  
Latitude: 34.197862  
Longitude: -118.344465

**HAZNET:**

Name: CRYSTAL-LIKE PLASTICS  
Address: 2547 N ONTARIO ST  
Address 2: Not reported  
City,State,Zip: BURBANK, CA 915040000  
Contact: BOB GAYLER-PRES  
Telephone: 2138491735  
Mailing Name: Not reported  
Mailing Address: 2547 N ONTARIO ST  
  
Year: 1995  
Gepaid: CAC001127776  
TSD EPA ID: AZD049318009  
CA Waste Code: 272 - Polymeric resin waste  
Disposal Method: H01 - Transfer Station  
Tons: 0.0625

**Additional Info:**

Year: 1995  
Gen EPA ID: CAC001127776  
  
Shipment Date: 19950405  
Creation Date: 10/23/1995 0:00:00  
Receipt Date: 19950413  
Manifest ID: 93021156  
Trans EPA ID: CAD000083121  
Trans Name: Not reported  
Trans 2 EPA ID: Not reported  
Trans 2 Name: Not reported  
TSD EPA ID: AZD049318009  
Trans Name: Not reported  
TSD EPA ID: Not reported  
TSD EPA Name: Not reported  
Waste Code Description: 272 - Polymeric resin waste  
RCRA Code: D001  
Meth Code: H01 - Transfer Station  
Quantity Tons: 0.0625  
Waste Quantity: 15  
Quantity Unit: G  
Additional Code 1: Not reported  
Additional Code 2: Not reported



Map ID  
 Direction  
 Distance  
 Elevation

MAP FINDINGS

Site

Database(s)

EDR ID Number  
 EPA ID Number

**CRYSTAL LIKE PLASTIC (Continued)**

**S112867634**

Additional Code 3: Not reported  
 Additional Code 4: Not reported  
 Additional Code 5: Not reported

**V168**  
**SSW**  
**1/4-1/2**  
**0.263 mi.**  
**1387 ft.**

**U.S. LABEL CORP.**  
**3100 W. VANOWEN ST**  
**BURBANK, CA 91505**  
**Site 4 of 6 in cluster V**

**CPS-SLIC** **S106484427**  
**WIP** **N/A**  
**CERS**

**Relative:**  
**Lower**  
**Actual:**  
**660 ft.**

**CPS-SLIC:**  
 Name: U.S. LABEL CORP.  
 Address: 3100 W.. VANOWEN ST.  
 City,State,Zip: BURBANK, CA 91505  
 Region: STATE  
**Facility Status: Completed - Case Closed**  
 Status Date: 12/19/2014  
 Global Id: SL603798597  
 Lead Agency: LOS ANGELES RWQCB (REGION 4)  
 Lead Agency Case Number: Not reported  
 Latitude: 34.1906249215576  
 Longitude: -118.344827029188  
 Case Type: Cleanup Program Site  
 Case Worker: GJH  
 Local Agency: Not reported  
 RB Case Number: 104.0153  
 File Location: Not reported  
 Potential Media Affected: Aquifer used for drinking water supply  
 Potential Contaminants of Concern: Not reported  
 EPA Region: 9  
 Coordinate Source: Google Map Move  
 Cuf Case: NO  
 Quantity Released Gallons: Not reported  
 Begin Date: 03/27/1987  
 Leak Reported Date: 01/02/1965  
 How Discovered: Not reported  
 How Discovered Description: Not reported  
 Discharge Source: Not reported  
 Discharge Cause: Not reported  
 Stop Method: Not reported  
 Stop Description: Not reported  
 No Further Action Date: 12/19/2014  
 CA Water Watershed Name: Los Angeles River - San Fernando - Bull Canyon (412.21)  
 Dwr Groundwater Subbasin Name: San Fernando Valley (4-012)  
 Disadvantaged Community: Not reported  
 CA Enviroscreen 3 Score: 56-60%  
 CA Enviroscreen 4 Score: 60-65%  
 Military DOD Site: No  
 Facility Project Subtype: Not reported  
 RWQCB Region: LOS ANGELES RWQCB (REGION 4)  
 Site History: Not reported

Click here to access the California GeoTracker records for this facility:

**WIP:**  
 Name: U.S. LABEL CORP.  
 Address: 3100 W. Vanowen St

Map ID  
Direction  
Distance  
Elevation

MAP FINDINGS

Site

Database(s)

EDR ID Number  
EPA ID Number

**U.S. LABEL CORP. (Continued)**

**S106484427**

City,State,Zip: BURBANK, CA 91505  
Region: 4  
File Number: 104.0153  
**File Status: Backlog**  
Staff: UNIDENTIFIED  
Facility Suite: Not reported

**CERS:**

Name: U.S. LABEL CORP.  
Address: 3100 W.. VANOWEN ST.  
City,State,Zip: BURBANK, CA 91505  
Site ID: 769020  
CERS ID: SL603798597  
CERS Description: Cleanup Program Site

**Affiliation:**

Affiliation Type Desc: Regional Board Caseworker  
Entity Name: JEFFREY HU - LOS ANGELES RWQCB (REGION 4)  
Entity Title: Not reported  
Affiliation Address: 320 W. 4TH ST., SUITE 200  
Affiliation City: LOS ANGELES  
Affiliation State: CA  
Affiliation Country: Not reported  
Affiliation Zip: Not reported  
Affiliation Phone: ,

X169  
SSW  
1/4-1/2  
0.265 mi.  
1397 ft.

**PROVENZANO CERAMICS**  
**3210 VANOWEN ST**  
**BURBANK, CA 91505**

**CPS-SLIC**  
**LOS ANGELES CO. HMS**  
**WIP**

**S102531860**  
**N/A**

**Site 1 of 2 in cluster X**

**Relative:**  
**Lower**

**CPS-SLIC:**  
Name: PROVENZANO CERAMICS  
Address: 3210 VANOWEN ST.  
City,State,Zip: BURBANK, CA 91505  
Region: STATE  
**Facility Status: Completed - Case Closed**  
Status Date: 07/29/1998  
Global Id: T10000014604  
Lead Agency: LOS ANGELES RWQCB (REGION 4)  
Lead Agency Case Number: Not reported  
Latitude: 34.19083  
Longitude: -118.34624  
Case Type: Cleanup Program Site  
Case Worker: WIP  
Local Agency: Not reported  
RB Case Number: 104.0203  
File Location: Not reported  
Potential Media Affected: Not reported  
Potential Contaminants of Concern: Not reported  
EPA Region: 9  
Coordinate Source: Not reported  
Cuf Case: NO  
Quantity Released Gallons: Not reported  
Begin Date: 01/01/1985  
Leak Reported Date: Not reported

**Actual:**  
**662 ft.**

Map ID  
Direction  
Distance  
Elevation

MAP FINDINGS

Site

Database(s)

EDR ID Number  
EPA ID Number

**PROVENZANO CERAMICS (Continued)**

**S102531860**

How Discovered: Not reported  
How Discovered Description: Not reported  
Discharge Source: Not reported  
Discharge Cause: Not reported  
Stop Method: Not reported  
Stop Description: Not reported  
No Further Action Date: 07/29/1998  
CA Water Watershed Name: Los Angeles River - San Fernando - Bull Canyon (412.21)  
Dwr Groundwater Subbasin Name: San Fernando Valley (4-012)  
Disadvantaged Community: Not reported  
CA Enviroscreen 3 Score: 56-60%  
CA Enviroscreen 4 Score: 60-65%  
Military DOD Site: No  
Facility Project Subtype: Not reported  
RWQCB Region: LOS ANGELES RWQCB (REGION 4)  
Site History: Not reported

Click here to access the California GeoTracker records for this facility:

**LOS ANGELES CO. HMS:**

Name: WALTON EMMICK  
Address: 3210 VANOWEN ST  
City,State,Zip: BURBANK, CA 91504  
Region: LA  
Permit Category: Not reported  
Facility Id: 016875-024289  
Facility Type: Not reported  
Facility Status: OPEN  
Area: 3E  
Permit Number: Not reported  
Permit Status: Not reported

**WIP:**

Name: PROVENZANO CERAMICS  
Address: 3210 Vanowen St  
City,State,Zip: BURBANK, CA 91505  
Region: 4  
File Number: 104.0203  
**File Status: Historical**  
Staff: WS  
Facility Suite: Not reported

**T170  
NW  
1/4-1/2  
0.265 mi.  
1398 ft.**

**DWYER MANUFACTURING CO.  
3329 BURTON AVE.  
BURBANK, CA 91504**

**CPS-SLIC S106764442  
WIP N/A**

**Site 10 of 10 in cluster T**

**Relative:  
Higher**

**CPS-SLIC:**

**Actual:  
687 ft.**

Name: DWYER MANUFACTURING CO.  
Address: 3329 BURTON AVE.  
City,State,Zip: BURBANK, CA 91504  
Region: STATE  
**Facility Status: Completed - Case Closed**  
Status Date: 01/08/1988  
Global Id: T10000015060  
Lead Agency: LOS ANGELES RWQCB (REGION 4)

Map ID  
 Direction  
 Distance  
 Elevation

MAP FINDINGS

Site

Database(s)

EDR ID Number  
 EPA ID Number

**DWYER MANUFACTURING CO. (Continued)**

**S106764442**

Lead Agency Case Number: Not reported  
 Latitude: 34.19729  
 Longitude: -118.34781  
 Case Type: Cleanup Program Site  
 Case Worker: WIP  
 Local Agency: Not reported  
 RB Case Number: 104.0376  
 File Location: Not reported  
 Potential Media Affected: Not reported  
 Potential Contaminants of Concern: Not reported  
 EPA Region: 9  
 Coordinate Source: Not reported  
 Cuf Case: NO  
 Quantity Released Gallons: Not reported  
 Begin Date: 01/01/1985  
 Leak Reported Date: Not reported  
 How Discovered: Not reported  
 How Discovered Description: Not reported  
 Discharge Source: Not reported  
 Discharge Cause: Not reported  
 Stop Method: Not reported  
 Stop Description: Not reported  
 No Further Action Date: 01/08/1988  
 CA Water Watershed Name: Los Angeles River - San Fernando - Bull Canyon (412.21)  
 Dwr Groundwater Subbasin Name: San Fernando Valley (4-012)  
 Disadvantaged Community: Disadvantaged Community  
 CA Enviroscreen 3 Score: 91-95%  
 CA Enviroscreen 4 Score: 90-95%  
 Military DOD Site: No  
 Facility Project Subtype: Not reported  
 RWQCB Region: LOS ANGELES RWQCB (REGION 4)  
 Site History: Not reported

Click here to access the California GeoTracker records for this facility:

**WIP:**

Name: DWYER MANUFACTURING CO.  
 Address: 3329 Burton Ave  
 City,State,Zip: BURBANK, CA 91504  
 Region: 4  
 File Number: 104.0376  
**File Status: Historical**  
 Staff: DBACHARO  
 Facility Suite: Not reported

X171 **TRIBAL SCENERY**  
 SSW **3216 VANOWEN ST**  
 1/4-1/2 **BURBANK, CA 91505**  
 0.266 mi.  
 1406 ft. **Site 2 of 2 in cluster X**

Relative:  
 Lower

Actual:  
 662 ft.

RCRA Listings:  
 Date Form Received by Agency: 19931029  
 Handler Name: Tribal Scenery

RCRA-SQG 1000472960  
 CPS-SLIC CAD982436545  
 FINDS  
 ECHO  
 HWTS  
 HAZNET  
 WIP  
 CERS

Map ID  
 Direction  
 Distance  
 Elevation

MAP FINDINGS

Site

Database(s)

EDR ID Number  
 EPA ID Number

**TRIBAL SCENERY (Continued)**

**1000472960**

Handler Address:	3216 VANOWEN ST
Handler City,State,Zip:	BURBANK, CA 91505
EPA ID:	CAD982436545
Contact Name:	JOHN MAZZOLA
Contact Address:	3216 VANOWEN ST
Contact City,State,Zip:	BURBANK, CA 91505
Contact Telephone:	818-558-4045
Contact Fax:	Not reported
Contact Email:	Not reported
Contact Title:	Not reported
EPA Region:	09
Land Type:	Private
Federal Waste Generator Description:	Small Quantity Generator
Non-Notifier:	Not reported
Biennial Report Cycle:	Not reported
Accessibility:	Not reported
Active Site Indicator:	Handler Activities
State District Owner:	Ca
State District:	3
Mailing Address:	3216 VANOWEN ST
Mailing City,State,Zip:	BURBANK, CA 91505
Owner Name:	Amgad Abouzamzam
Owner Type:	Private
Operator Name:	Not Required
Operator Type:	Private
Short-Term Generator Activity:	No
Importer Activity:	No
Mixed Waste Generator:	No
Transporter Activity:	No
Transfer Facility Activity:	No
Recycler Activity with Storage:	No
Small Quantity On-Site Burner Exemption:	No
Smelting Melting and Refining Furnace Exemption:	No
Underground Injection Control:	No
Off-Site Waste Receipt:	No
Universal Waste Indicator:	No
Universal Waste Destination Facility:	No
Federal Universal Waste:	No
Active Site State-Reg Handler:	---
Federal Facility Indicator:	Not reported
Hazardous Secondary Material Indicator:	NN
Sub-Part K Indicator:	Not reported
2018 GPRA Permit Baseline:	Not on the Baseline
2018 GPRA Renewals Baseline:	Not on the Baseline
202 GPRA Corrective Action Baseline:	No
Subject to Corrective Action Universe:	No
Non-TSDFs Where RCRA CA has Been Imposed Universe:	No
Corrective Action Priority Ranking:	No NCAPS ranking
Environmental Control Indicator:	No
Institutional Control Indicator:	No
Human Exposure Controls Indicator:	N/A
Groundwater Controls Indicator:	N/A
Significant Non-Complier Universe:	No
Unaddressed Significant Non-Complier Universe:	No
Addressed Significant Non-Complier Universe:	No
Significant Non-Complier With a Compliance Schedule Universe:	No
Financial Assurance Required:	Not reported

Map ID  
Direction  
Distance  
Elevation

MAP FINDINGS

Site

Database(s)

EDR ID Number  
EPA ID Number

**TRIBAL SCENERY (Continued)**

1000472960

Handler Date of Last Change: 20020627  
Recognized Trader-Importer: No  
Recognized Trader-Exporter: No  
Importer of Spent Lead Acid Batteries: No  
Exporter of Spent Lead Acid Batteries: No  
Recycler Activity Without Storage: Not reported  
Manifest Broker: Not reported  
Sub-Part P Indicator: No

Handler - Owner Operator:

Owner/Operator Indicator: Operator  
Owner/Operator Name: NOT REQUIRED  
Legal Status: Private  
Date Became Current: Not reported  
Date Ended Current: Not reported  
Owner/Operator Address: NOT REQUIRED  
Owner/Operator City,State,Zip: NOT REQUIRED, ME 99999  
Owner/Operator Telephone: 415-555-1212  
Owner/Operator Telephone Ext: Not reported  
Owner/Operator Fax: Not reported  
Owner/Operator Email: Not reported

Owner/Operator Indicator: Owner  
Owner/Operator Name: AMGAD ABOUZAMZAM  
Legal Status: Private  
Date Became Current: Not reported  
Date Ended Current: Not reported  
Owner/Operator Address: 1962 CANYON DR  
Owner/Operator City,State,Zip: HOLLYWOOD, CA 90068  
Owner/Operator Telephone: 213-469-0318  
Owner/Operator Telephone Ext: Not reported  
Owner/Operator Fax: Not reported  
Owner/Operator Email: Not reported

Historic Generators:

Receive Date: 19931029  
Handler Name: TRIBAL SCENERY  
Federal Waste Generator Description: Small Quantity Generator  
State District Owner: Ca  
Large Quantity Handler of Universal Waste: No  
Recognized Trader Importer: No  
Recognized Trader Exporter: No  
Spent Lead Acid Battery Importer: No  
Spent Lead Acid Battery Exporter: No  
Current Record: Yes  
Non Storage Recycler Activity: Not reported  
Electronic Manifest Broker: Not reported

List of NAICS Codes and Descriptions:

NAICS Codes: No NAICS Codes Found

Facility Has Received Notices of Violations:

Violations: No Violations Found

Map ID  
Direction  
Distance  
Elevation

MAP FINDINGS

Site

Database(s)

EDR ID Number  
EPA ID Number

**TRIBAL SCENERY (Continued)**

1000472960

Evaluation Action Summary:

Evaluations:

No Evaluations Found

CPS-SLIC:

Name: PACIFIC SPINNING & DRAWING  
Address: 3216 VANOWEN ST.  
City,State,Zip: BURBANK, CA 91505  
Region: STATE  
**Facility Status: Completed - Case Closed**  
Status Date: 11/13/1990  
Global Id: T10000015163  
Lead Agency: LOS ANGELES RWQCB (REGION 4)  
Lead Agency Case Number: Not reported  
Latitude: 34.19116  
Longitude: -118.34655  
Case Type: Cleanup Program Site  
Case Worker: WIP  
Local Agency: Not reported  
RB Case Number: 104.0821  
File Location: Not reported  
Potential Media Affected: Not reported  
Potential Contaminants of Concern: Not reported  
EPA Region: 9  
Coordinate Source: Not reported  
Cuf Case: NO  
Quantity Released Gallons: Not reported  
Begin Date: 01/01/1985  
Leak Reported Date: Not reported  
How Discovered: Not reported  
How Discovered Description: Not reported  
Discharge Source: Not reported  
Discharge Cause: Not reported  
Stop Method: Not reported  
Stop Description: Not reported  
No Further Action Date: 11/13/1990  
CA Water Watershed Name: Los Angeles River - San Fernando - Bull Canyon (412.21)  
Dwr Groundwater Subbasin Name: San Fernando Valley (4-012)  
Disadvantaged Community: Not reported  
CA Enviroscreen 3 Score: 56-60%  
CA Enviroscreen 4 Score: 60-65%  
Military DOD Site: No  
Facility Project Subtype: Not reported  
RWQCB Region: LOS ANGELES RWQCB (REGION 4)  
Site History: Not reported

[Click here to access the California GeoTracker records for this facility:](#)

FINDS:

Registry ID: 110002811789

[Click Here for FRS Facility Detail Report:](#)

Environmental Interest/Information System:

The California Environmental Protection Agency (CalEPA) has recently implemented a new data warehouse system (nSite). This data warehouse

Map ID  
Direction  
Distance  
Elevation

MAP FINDINGS

Site

Database(s)

EDR ID Number  
EPA ID Number

**TRIBAL SCENERY (Continued)**

**1000472960**

combines and merges facility and site information from five different systems managed within CalEPA. The five systems are: California Environmental Reporting System (CERS), EnviroStor, GeoTracker, California Integrated Water Quality System (CIWQS), and Toxic Release Inventory (TRI).

The Resource Conservation and Recovery Act Information System (RCRAInfo) is EPA's comprehensive information system in support of the Resource Conservation and Recovery Act (RCRA) of 1976 and the Hazardous and Solid Waste Amendments (HSWA) of 1984. It tracks many types of information about generators, transporters, treaters, storers, and disposers of hazardous waste.

[Click this hyperlink](#) while viewing on your computer to access additional FINDS: detail in the EDR Site Report.

**ECHO:**

Envid: 1000472960  
Registry ID: 110002811789  
DFR URL: <http://echo.epa.gov/detailed-facility-report?fid=110002811789>  
Name: TRIBAL SCENERY  
Address: 3216 VANOWEN ST  
City,State,Zip: BURBANK, CA 91505

**HWTS:**

Name: TRIBAL SCENERY  
Address: 3216 VANOWEN ST  
Address 2: Not reported  
City,State,Zip: BURBANK, CA 91505  
EPA ID: CAD982436545  
Inactive Date: 06/30/2002  
Create Date: 11/14/1990  
Last Act Date: Not reported  
Mailing Name: Not reported  
Mailing Address: 3216 VANOWEN ST  
Mailing Address 2: Not reported  
Mailing City,State,Zip: BURBANK, CA 915050000  
Owner Name: AMGAD ABOU ZAM ZAM  
Owner Address: 3216 VANOWEN ST  
Owner Address 2: Not reported  
Owner City,State,Zip: BURBANK, CA 915050000  
Owner Phone: Not reported  
Owner Fax: Not reported  
Contact Name: MARK GLAVIANO/PAINT DEPT  
Contact Address: 3216 VAN OWEN  
Contact Address 2: Not reported  
City,State,Zip: BURBANK, CA 915050000  
Contact Phone: Not reported  
Contact Fax: Not reported  
Facility Status: Inactive  
Facility Type: PERMANENT  
Category: FEDERAL  
Latitude: 34.190985  
Longitude: -118.345936

**NAICS:**

EPA ID: CAD982436545  
Create Date: 2002-03-14 16:36:27.000  
NAICS Code: 3346



Map ID  
Direction  
Distance  
Elevation

MAP FINDINGS

Site

Database(s)

EDR ID Number  
EPA ID Number

TRIBAL SCENERY (Continued)

1000472960

NAICS Description: Manufacturing and Reproducing Magnetic and Optical Media  
Issued EPA ID Date: 1990-11-14 00:00:00  
Inactive Date: 2002-06-30 00:00:00  
Facility Name: TRIBAL SCENERY  
Facility Address: 3216 VANOWEN ST  
Facility Address 2: Not reported  
Facility City: BURBANK  
Facility County: Not reported  
Facility State: CA  
Facility Zip: 915050000

HAZNET:

Name: TRIBAL SCENERY  
Address: 3216 VANOWEN ST  
Address 2: Not reported  
City, State, Zip: BURBANK, CA 915050000  
Contact: MARK GLAVIANO/PAINT DEPT  
Telephone: 8185584045  
Mailing Name: Not reported  
Mailing Address: 3216 VANOWEN ST

Year: 2006  
Gepaid: CAD982436545  
TSD EPA ID: TXD077603371  
CA Waste Code: 272 - Polymeric resin waste  
Disposal Method: H141 - Storage, Bulking, And/Or Transfer Off Site--No Treatment/Reovery (H010-H129) Or (H131-H135)  
Tons: 0.05

Year: 2006  
Gepaid: CAD982436545  
TSD EPA ID: TXD077603371  
CA Waste Code: 281 - Adhesives  
Disposal Method: H141 - Storage, Bulking, And/Or Transfer Off Site--No Treatment/Reovery (H010-H129) Or (H131-H135)  
Tons: 0.05

Year: 2006  
Gepaid: CAD982436545  
TSD EPA ID: TXD077603371  
CA Waste Code: 212 - Oxygenated solvents (acetone, butanol, ethyl acetate, etc.)  
Disposal Method: H061 - Fuel Blending Prior To Energy Recovery At Another Site  
Tons: Not reported

Year: 2006  
Gepaid: CAD982436545  
TSD EPA ID: TXD077603371  
CA Waste Code: 272 - Polymeric resin waste  
Disposal Method: H061 - Fuel Blending Prior To Energy Recovery At Another Site  
Tons: 0.05

Year: 2006  
Gepaid: CAD982436545  
TSD EPA ID: TXD077603371  
CA Waste Code: 461 - Paint sludge  
Disposal Method: H141 - Storage, Bulking, And/Or Transfer Off Site--No

Map ID  
Direction  
Distance  
Elevation

MAP FINDINGS

Site

Database(s)

EDR ID Number  
EPA ID Number

TRIBAL SCENERY (Continued)

1000472960

Tons:	Treatment/Reovery (H010-H129) Or (H131-H135) Not reported
Year:	2004
Gepaid:	CAD982436545
TSD EPA ID:	CAT080033681
CA Waste Code:	291 - Latex waste
Disposal Method:	R01 - Recycler
Tons:	0.68805
Year:	2001
Gepaid:	CAD982436545
TSD EPA ID:	CAD008302903
CA Waste Code:	214 - Unspecified solvent mixture
Disposal Method:	R01 - Recycler
Tons:	0.396
Year:	2000
Gepaid:	CAD982436545
TSD EPA ID:	CAT000613893
CA Waste Code:	212 - Oxygenated solvents (acetone, butanol, ethyl acetate, etc.)
Disposal Method:	H01 - Transfer Station
Tons:	0.0385
Year:	2000
Gepaid:	CAD982436545
TSD EPA ID:	CAD050806850
CA Waste Code:	461 - Paint sludge
Disposal Method:	H01 - Transfer Station
Tons:	0.8
Year:	1999
Gepaid:	CAD982436545
TSD EPA ID:	CAT000613893
CA Waste Code:	212 - Oxygenated solvents (acetone, butanol, ethyl acetate, etc.)
Disposal Method:	H01 - Transfer Station
Tons:	0.046

[Click this hyperlink](#) while viewing on your computer to access 13 additional CA HAZNET: record(s) in the EDR Site Report.

Additional Info:

Year:	2006
Gen EPA ID:	CAD982436545
Shipment Date:	20061130
Creation Date:	7/11/2007 18:30:05
Receipt Date:	20061213
Manifest ID:	000187412CEX
Trans EPA ID:	TXR000050930
Trans Name:	SAFETY-KLEEN SYSTEMS INC
Trans 2 EPA ID:	OKD981588791
Trans 2 Name:	TRIAD
TSD EPA ID:	TXD077603371
Trans Name:	SAFETY-KLEEN SYSTEMS INC 000618
TSD EPA ID:	Not reported

Map ID  
Direction  
Distance  
Elevation

MAP FINDINGS

Site

Database(s)

EDR ID Number  
EPA ID Number

TRIBAL SCENERY (Continued)

1000472960

TSDF Alt Name: Not reported  
Waste Code Description: 272 - Polymeric resin waste  
RCRA Code: Not reported  
Meth Code: H141 - Storage, Bulking, And/Or Transfer Off Site--No Treatment/Reovery (H010-H129) Or (H131-H135)  
Quantity Tons: 0.05  
Waste Quantity: 100  
Quantity Unit: P  
Additional Code 1: Not reported  
Additional Code 2: Not reported  
Additional Code 3: Not reported  
Additional Code 4: Not reported  
Additional Code 5: Not reported  
  
Shipment Date: 20061130  
Creation Date: 7/11/2007 18:30:05  
Receipt Date: 20061213  
Manifest ID: 000187412CEX  
Trans EPA ID: TXR000050930  
Trans Name: SAFETY-KLEEN SYSTEMS INC  
Trans 2 EPA ID: OKD981588791  
Trans 2 Name: TRIAD  
TSDF EPA ID: TXD077603371  
Trans Name: SAFETY-KLEEN SYSTEMS INC 000618  
TSDF Alt EPA ID: Not reported  
TSDF Alt Name: Not reported  
Waste Code Description: 281 - Adhesives  
RCRA Code: Not reported  
Meth Code: H141 - Storage, Bulking, And/Or Transfer Off Site--No Treatment/Reovery (H010-H129) Or (H131-H135)  
Quantity Tons: 0.05  
Waste Quantity: 100  
Quantity Unit: P  
Additional Code 1: Not reported  
Additional Code 2: Not reported  
Additional Code 3: Not reported  
Additional Code 4: Not reported  
Additional Code 5: Not reported  
  
Shipment Date: 20061130  
Creation Date: 7/11/2007 18:30:05  
Receipt Date: 20061213  
Manifest ID: 000187412CEX  
Trans EPA ID: TXR000050930  
Trans Name: SAFETY-KLEEN SYSTEMS INC  
Trans 2 EPA ID: OKD981588791  
Trans 2 Name: TRIAD  
TSDF EPA ID: TXD077603371  
Trans Name: SAFETY-KLEEN SYSTEMS INC 000618  
TSDF Alt EPA ID: Not reported  
TSDF Alt Name: Not reported  
Waste Code Description: 272 - Polymeric resin waste  
RCRA Code: Not reported  
Meth Code: H061 - Fuel Blending Prior To Energy Recovery At Another Site  
Quantity Tons: 0.05  
Waste Quantity: 100  
Quantity Unit: P

Map ID  
Direction  
Distance  
Elevation

MAP FINDINGS

Site

Database(s)

EDR ID Number  
EPA ID Number

TRIBAL SCENERY (Continued)

1000472960

Additional Code 1:	Not reported
Additional Code 2:	Not reported
Additional Code 3:	Not reported
Additional Code 4:	Not reported
Additional Code 5:	Not reported
Shipment Date:	20061114
Creation Date:	7/11/2007 18:30:11
Receipt Date:	20061128
Manifest ID:	000187234CEX
Trans EPA ID:	TXR000050930
Trans Name:	SAFETY-KLEEN SYSTEMS INC
Trans 2 EPA ID:	OKD981588791
Trans 2 Name:	TRIAD TRANSP INC
TSDf EPA ID:	TXD077603371
Trans Name:	SAFETY-KLEEN SYSTEMS INC
TSDf Alt EPA ID:	Not reported
TSDf Alt Name:	Not reported
Waste Code Description:	212 - Oxygenated solvents (acetone, butanol, ethyl acetate, etc.
RCRA Code:	F005
Meth Code:	H061 - Fuel Blending Prior To Energy Recovery At Another Site
Quantity Tons:	Not reported
Waste Quantity:	1000
Quantity Unit:	P
Additional Code 1:	F003
Additional Code 2:	F002
Additional Code 3:	D001
Additional Code 4:	Not reported
Additional Code 5:	Not reported
Shipment Date:	20061114
Creation Date:	7/11/2007 18:30:11
Receipt Date:	20061128
Manifest ID:	000187234CEX
Trans EPA ID:	TXR000050930
Trans Name:	SAFETY-KLEEN SYSTEMS INC
Trans 2 EPA ID:	OKD981588791
Trans 2 Name:	TRIAD TRANSP INC
TSDf EPA ID:	TXD077603371
Trans Name:	SAFETY-KLEEN SYSTEMS INC
TSDf Alt EPA ID:	Not reported
TSDf Alt Name:	Not reported
Waste Code Description:	461 - Paint sludge
RCRA Code:	D035
Meth Code:	H141 - Storage, Bulking, And/Or Transfer Off Site--No Treatment/Reovery (H010-H129) Or (H131-H135)
Quantity Tons:	Not reported
Waste Quantity:	700
Quantity Unit:	P
Additional Code 1:	D001
Additional Code 2:	Not reported
Additional Code 3:	Not reported
Additional Code 4:	Not reported
Additional Code 5:	Not reported
Additional Info:	
Year:	2004

Map ID  
Direction  
Distance  
Elevation

MAP FINDINGS

Site

Database(s)

EDR ID Number  
EPA ID Number

TRIBAL SCENERY (Continued)

1000472960

Gen EPA ID:	CAD982436545
Shipment Date:	20040310
Creation Date:	10/1/2004 18:31:09
Receipt Date:	20040316
Manifest ID:	23004782
Trans EPA ID:	CAR000045278
Trans Name:	IDR ENVIRONMENTAL
Trans 2 EPA ID:	Not reported
Trans 2 Name:	Not reported
TSDf EPA ID:	CAT080033681
Trans Name:	D/K ENVIRONMENTAL
TSDf Alt EPA ID:	CAT080033681
TSDf Alt Name:	Not reported
Waste Code Description:	291 - Latex waste
RCRA Code:	Not reported
Meth Code:	R01 - Recycler
Quantity Tons:	0.68805
Waste Quantity:	165
Quantity Unit:	G
Additional Code 1:	Not reported
Additional Code 2:	Not reported
Additional Code 3:	Not reported
Additional Code 4:	Not reported
Additional Code 5:	Not reported
Additional Info:	
Year:	2001
Gen EPA ID:	CAD982436545
Shipment Date:	20011019
Creation Date:	1/16/2002 0:00:00
Receipt Date:	20011023
Manifest ID:	21043355
Trans EPA ID:	CAR000094748
Trans Name:	Not reported
Trans 2 EPA ID:	Not reported
Trans 2 Name:	Not reported
TSDf EPA ID:	CAD008302903
Trans Name:	Not reported
TSDf Alt EPA ID:	Not reported
TSDf Alt Name:	Not reported
Waste Code Description:	214 - Unspecified solvent mixture
RCRA Code:	D001
Meth Code:	R01 - Recycler
Quantity Tons:	0.396
Waste Quantity:	110
Quantity Unit:	G
Additional Code 1:	Not reported
Additional Code 2:	Not reported
Additional Code 3:	Not reported
Additional Code 4:	Not reported
Additional Code 5:	Not reported
Additional Info:	
Year:	2000

Map ID  
Direction  
Distance  
Elevation

MAP FINDINGS

Site

Database(s)

EDR ID Number  
EPA ID Number

TRIBAL SCENERY (Continued)

1000472960

Gen EPA ID:	CAD982436545
Shipment Date:	20000822
Creation Date:	11/14/2000 0:00:00
Receipt Date:	20000830
Manifest ID:	99346794
Trans EPA ID:	ILD984908202
Trans Name:	Not reported
Trans 2 EPA ID:	SCR000074591
Trans 2 Name:	Not reported
TSDF EPA ID:	CAD050806850
Trans Name:	Not reported
TSDF Alt EPA ID:	Not reported
TSDF Alt Name:	Not reported
Waste Code Description:	461 - Paint sludge
RCRA Code:	D001
Meth Code:	H01 - Transfer Station
Quantity Tons:	0.8
Waste Quantity:	1600
Quantity Unit:	P
Additional Code 1:	Not reported
Additional Code 2:	Not reported
Additional Code 3:	Not reported
Additional Code 4:	Not reported
Additional Code 5:	Not reported
Shipment Date:	20000216
Creation Date:	5/1/2000 0:00:00
Receipt Date:	20000222
Manifest ID:	99338457
Trans EPA ID:	ILD984908202
Trans Name:	Not reported
Trans 2 EPA ID:	SCR000074591
Trans 2 Name:	Not reported
TSDF EPA ID:	CAT000613893
Trans Name:	Not reported
TSDF Alt EPA ID:	Not reported
TSDF Alt Name:	Not reported
Waste Code Description:	212 - Oxygenated solvents (acetone, butanol, ethyl acetate, etc.
RCRA Code:	F005
Meth Code:	H01 - Transfer Station
Quantity Tons:	0.025
Waste Quantity:	50
Quantity Unit:	P
Additional Code 1:	Not reported
Additional Code 2:	Not reported
Additional Code 3:	Not reported
Additional Code 4:	Not reported
Additional Code 5:	Not reported
Shipment Date:	20000107
Creation Date:	3/7/2000 0:00:00
Receipt Date:	20000112
Manifest ID:	99861887
Trans EPA ID:	ILD984908202
Trans Name:	Not reported
Trans 2 EPA ID:	SCR000074591

Map ID  
Direction  
Distance  
Elevation

MAP FINDINGS

Site

Database(s)

EDR ID Number  
EPA ID Number

TRIBAL SCENERY (Continued)

1000472960

Trans 2 Name: Not reported  
TSDf EPA ID: CAT000613893  
Trans Name: Not reported  
TSDf Alt EPA ID: Not reported  
TSDf Alt Name: Not reported  
Waste Code Description: 212 - Oxygenated solvents (acetone, butanol, ethyl acetate, etc.  
RCRA Code: F005  
Meth Code: H01 - Transfer Station  
Quantity Tons: 0.0135  
Waste Quantity: 27  
Quantity Unit: P  
Additional Code 1: Not reported  
Additional Code 2: Not reported  
Additional Code 3: Not reported  
Additional Code 4: Not reported  
Additional Code 5: Not reported

Additional Info:

Year: 1999  
Gen EPA ID: CAD982436545

Shipment Date: 19991124  
Creation Date: 1/19/2000 0:00:00  
Receipt Date: 19991201  
Manifest ID: 99011637  
Trans EPA ID: ILD984908202  
Trans Name: Not reported  
Trans 2 EPA ID: SCD987574647  
Trans 2 Name: Not reported  
TSDf EPA ID: CAT000613893  
Trans Name: Not reported  
TSDf Alt EPA ID: Not reported  
TSDf Alt Name: Not reported  
Waste Code Description: 134 - Aqueous solution with <10% total organic residues  
RCRA Code: D039  
Meth Code: H01 - Transfer Station  
Quantity Tons: 0.126  
Waste Quantity: 30  
Quantity Unit: G  
Additional Code 1: Not reported  
Additional Code 2: Not reported  
Additional Code 3: Not reported  
Additional Code 4: Not reported  
Additional Code 5: Not reported

Shipment Date: 19991112  
Creation Date: 1/11/2000 0:00:00  
Receipt Date: 19991117  
Manifest ID: 99514369  
Trans EPA ID: ILD984908202  
Trans Name: Not reported  
Trans 2 EPA ID: SCD987574647  
Trans 2 Name: Not reported  
TSDf EPA ID: CAT000613893  
Trans Name: Not reported  
TSDf Alt EPA ID: Not reported  
TSDf Alt Name: Not reported

Map ID  
Direction  
Distance  
Elevation

MAP FINDINGS

Site

Database(s)

EDR ID Number  
EPA ID Number

TRIBAL SCENERY (Continued)

1000472960

Waste Code Description: 212 - Oxygenated solvents (acetone, butanol, ethyl acetate, etc.)  
RCRA Code: F005  
Meth Code: H01 - Transfer Station  
Quantity Tons: 0.005  
Waste Quantity: 10  
Quantity Unit: P  
Additional Code 1: Not reported  
Additional Code 2: Not reported  
Additional Code 3: Not reported  
Additional Code 4: Not reported  
Additional Code 5: Not reported

Shipment Date: 19990907  
Creation Date: 10/26/1999 0:00:00  
Receipt Date: 19990909  
Manifest ID: 99050462  
Trans EPA ID: ILD984908202  
Trans Name: Not reported  
Trans 2 EPA ID: SCD987574647  
Trans 2 Name: Not reported  
TSDf EPA ID: CAT000613893  
Trans Name: Not reported  
TSDf Alt EPA ID: Not reported  
TSDf Alt Name: Not reported  
Waste Code Description: 212 - Oxygenated solvents (acetone, butanol, ethyl acetate, etc.)  
RCRA Code: F005  
Meth Code: H01 - Transfer Station  
Quantity Tons: 0.005  
Waste Quantity: 10  
Quantity Unit: P  
Additional Code 1: Not reported  
Additional Code 2: Not reported  
Additional Code 3: Not reported  
Additional Code 4: Not reported  
Additional Code 5: Not reported

Shipment Date: 19990708  
Creation Date: 9/23/1999 0:00:00  
Receipt Date: 19990713  
Manifest ID: 99234103  
Trans EPA ID: ILD984908202  
Trans Name: Not reported  
Trans 2 EPA ID: SCD987574647  
Trans 2 Name: Not reported  
TSDf EPA ID: CAT000613893  
Trans Name: Not reported  
TSDf Alt EPA ID: Not reported  
TSDf Alt Name: Not reported  
Waste Code Description: 212 - Oxygenated solvents (acetone, butanol, ethyl acetate, etc.)  
RCRA Code: F005  
Meth Code: H01 - Transfer Station  
Quantity Tons: 0.018  
Waste Quantity: 36  
Quantity Unit: P  
Additional Code 1: Not reported  
Additional Code 2: Not reported  
Additional Code 3: Not reported



Map ID  
Direction  
Distance  
Elevation

MAP FINDINGS

Site

Database(s)

EDR ID Number  
EPA ID Number

TRIBAL SCENERY (Continued)

1000472960

Additional Code 4:	Not reported
Additional Code 5:	Not reported
Shipment Date:	19990510
Creation Date:	6/10/1999 0:00:00
Receipt Date:	19990512
Manifest ID:	99001955
Trans EPA ID:	ILD984908202
Trans Name:	Not reported
Trans 2 EPA ID:	SCD987574647
Trans 2 Name:	Not reported
TSDf EPA ID:	CAT000613893
Trans Name:	Not reported
TSDf Alt EPA ID:	Not reported
TSDf Alt Name:	Not reported
Waste Code Description:	212 - Oxygenated solvents (acetone, butanol, ethyl acetate, etc.
RCRA Code:	F005
Meth Code:	H01 - Transfer Station
Quantity Tons:	0.018
Waste Quantity:	36
Quantity Unit:	P
Additional Code 1:	Not reported
Additional Code 2:	Not reported
Additional Code 3:	Not reported
Additional Code 4:	Not reported
Additional Code 5:	Not reported
Additional Info:	
Year:	1998
Gen EPA ID:	CAD982436545
Shipment Date:	19980528
Creation Date:	9/3/1998 0:00:00
Receipt Date:	19980604
Manifest ID:	96682785
Trans EPA ID:	CAD983613688
Trans Name:	Not reported
Trans 2 EPA ID:	Not reported
Trans 2 Name:	Not reported
TSDf EPA ID:	CAD008252405
Trans Name:	Not reported
TSDf Alt EPA ID:	CAD008252405
TSDf Alt Name:	Not reported
Waste Code Description:	461 - Paint sludge
RCRA Code:	D001
Meth Code:	R01 - Recycler
Quantity Tons:	0.688
Waste Quantity:	165
Quantity Unit:	G
Additional Code 1:	Not reported
Additional Code 2:	Not reported
Additional Code 3:	Not reported
Additional Code 4:	Not reported
Additional Code 5:	Not reported
Shipment Date:	19980520
Creation Date:	8/3/1998 0:00:00

Map ID  
Direction  
Distance  
Elevation

MAP FINDINGS

Site

Database(s)

EDR ID Number  
EPA ID Number

TRIBAL SCENERY (Continued)

1000472960

Receipt Date: 19980528  
Manifest ID: 96682784  
Trans EPA ID: CAD983613688  
Trans Name: Not reported  
Trans 2 EPA ID: Not reported  
Trans 2 Name: Not reported  
TSDf EPA ID: CAD008252405  
Trans Name: Not reported  
TSDf Alt EPA ID: CAD008252405  
TSDf Alt Name: Not reported  
Waste Code Description: 461 - Paint sludge  
RCRA Code: D001  
Meth Code: R01 - Recycler  
Quantity Tons: 1.1467  
Waste Quantity: 275  
Quantity Unit: G  
Additional Code 1: Not reported  
Additional Code 2: Not reported  
Additional Code 3: Not reported  
Additional Code 4: Not reported  
Additional Code 5: Not reported

Shipment Date: 19980325  
Creation Date: 6/16/1998 0:00:00  
Receipt Date: 19980326  
Manifest ID: 96217941  
Trans EPA ID: CAD983613688  
Trans Name: Not reported  
Trans 2 EPA ID: Not reported  
Trans 2 Name: Not reported  
TSDf EPA ID: CAD008252405  
Trans Name: Not reported  
TSDf Alt EPA ID: CAD008252405  
TSDf Alt Name: Not reported  
Waste Code Description: 461 - Paint sludge  
RCRA Code: D001  
Meth Code: R01 - Recycler  
Quantity Tons: 1.1467  
Waste Quantity: 275  
Quantity Unit: G  
Additional Code 1: Not reported  
Additional Code 2: Not reported  
Additional Code 3: Not reported  
Additional Code 4: Not reported  
Additional Code 5: Not reported

Shipment Date: 19980227  
Creation Date: 5/8/1998 0:00:00  
Receipt Date: 19980305  
Manifest ID: 96217942  
Trans EPA ID: CAD983613688  
Trans Name: Not reported  
Trans 2 EPA ID: Not reported  
Trans 2 Name: Not reported  
TSDf EPA ID: CAD008252405  
Trans Name: Not reported  
TSDf Alt EPA ID: Not reported

Map ID  
Direction  
Distance  
Elevation

MAP FINDINGS

Site

Database(s)

EDR ID Number  
EPA ID Number

TRIBAL SCENERY (Continued)

1000472960

TSDF Alt Name: Not reported  
Waste Code Description: 461 - Paint sludge  
RCRA Code: D001  
Meth Code: R01 - Recycler  
Quantity Tons: 1.1467  
Waste Quantity: 275  
Quantity Unit: G  
Additional Code 1: Not reported  
Additional Code 2: Not reported  
Additional Code 3: Not reported  
Additional Code 4: Not reported  
Additional Code 5: Not reported

Shipment Date: 19980113  
Creation Date: 3/31/1998 0:00:00  
Receipt Date: 19980115  
Manifest ID: 96830457  
Trans EPA ID: CAD983613688  
Trans Name: Not reported  
Trans 2 EPA ID: Not reported  
Trans 2 Name: Not reported  
TSDF EPA ID: CAD008252405  
Trans Name: Not reported  
TSDF Alt EPA ID: CAD008252405  
TSDF Alt Name: Not reported  
Waste Code Description: 461 - Paint sludge  
RCRA Code: D001  
Meth Code: R01 - Recycler  
Quantity Tons: 0.9174  
Waste Quantity: 220  
Quantity Unit: G  
Additional Code 1: Not reported  
Additional Code 2: Not reported  
Additional Code 3: Not reported  
Additional Code 4: Not reported  
Additional Code 5: Not reported

Additional Info:

Year: 1997  
Gen EPA ID: CAD982436545

Shipment Date: 19971110  
Creation Date: 7/23/1998 0:00:00  
Receipt Date: 19971113  
Manifest ID: 96830691  
Trans EPA ID: CAD983613688  
Trans Name: Not reported  
Trans 2 EPA ID: Not reported  
Trans 2 Name: Not reported  
TSDF EPA ID: CAD008252405  
Trans Name: Not reported  
TSDF Alt EPA ID: CAD008252405  
TSDF Alt Name: Not reported  
Waste Code Description: 461 - Paint sludge  
RCRA Code: D001  
Meth Code: R01 - Recycler  
Quantity Tons: 0.9174

Map ID  
Direction  
Distance  
Elevation

MAP FINDINGS

Site

Database(s)

EDR ID Number  
EPA ID Number

TRIBAL SCENERY (Continued)

1000472960

Waste Quantity:	220
Quantity Unit:	G
Additional Code 1:	Not reported
Additional Code 2:	Not reported
Additional Code 3:	Not reported
Additional Code 4:	Not reported
Additional Code 5:	Not reported
Shipment Date:	19970820
Creation Date:	7/23/1998 0:00:00
Receipt Date:	19970821
Manifest ID:	96793820
Trans EPA ID:	CAD983613688
Trans Name:	Not reported
Trans 2 EPA ID:	Not reported
Trans 2 Name:	Not reported
TSDf EPA ID:	CAD008252405
Trans Name:	Not reported
TSDf Alt EPA ID:	CAD008252405
TSDf Alt Name:	Not reported
Waste Code Description:	461 - Paint sludge
RCRA Code:	D001
Meth Code:	R01 - Recycler
Quantity Tons:	0.9174
Waste Quantity:	220
Quantity Unit:	G
Additional Code 1:	Not reported
Additional Code 2:	Not reported
Additional Code 3:	Not reported
Additional Code 4:	Not reported
Additional Code 5:	Not reported
Shipment Date:	19970709
Creation Date:	12/4/1997 0:00:00
Receipt Date:	19970715
Manifest ID:	96793740
Trans EPA ID:	CAD983613688
Trans Name:	Not reported
Trans 2 EPA ID:	Not reported
Trans 2 Name:	Not reported
TSDf EPA ID:	CAD008252405
Trans Name:	Not reported
TSDf Alt EPA ID:	Not reported
TSDf Alt Name:	Not reported
Waste Code Description:	461 - Paint sludge
RCRA Code:	D001
Meth Code:	R01 - Recycler
Quantity Tons:	1.1467
Waste Quantity:	275
Quantity Unit:	G
Additional Code 1:	Not reported
Additional Code 2:	Not reported
Additional Code 3:	Not reported
Additional Code 4:	Not reported
Additional Code 5:	Not reported
Shipment Date:	19970507

Map ID  
Direction  
Distance  
Elevation

MAP FINDINGS

Site

Database(s)

EDR ID Number  
EPA ID Number

TRIBAL SCENERY (Continued)

1000472960

Creation Date: 12/4/1997 0:00:00  
Receipt Date: 19970508  
Manifest ID: 96793819  
Trans EPA ID: CAD983613688  
Trans Name: Not reported  
Trans 2 EPA ID: Not reported  
Trans 2 Name: Not reported  
TSDf EPA ID: CAD008252405  
Trans Name: Not reported  
TSDf Alt EPA ID: CAD008252405  
TSDf Alt Name: Not reported  
Waste Code Description: 461 - Paint sludge  
RCRA Code: D001  
Meth Code: R01 - Recycler  
Quantity Tons: 0.9174  
Waste Quantity: 220  
Quantity Unit: G  
Additional Code 1: Not reported  
Additional Code 2: Not reported  
Additional Code 3: Not reported  
Additional Code 4: Not reported  
Additional Code 5: Not reported

Shipment Date: 19970207  
Creation Date: 6/26/1997 0:00:00  
Receipt Date: 19970311  
Manifest ID: 96311490  
Trans EPA ID: CAD983613688  
Trans Name: Not reported  
Trans 2 EPA ID: Not reported  
Trans 2 Name: Not reported  
TSDf EPA ID: CAD008252405  
Trans Name: Not reported  
TSDf Alt EPA ID: CAD008252405  
TSDf Alt Name: Not reported  
Waste Code Description: 461 - Paint sludge  
RCRA Code: D001  
Meth Code: R01 - Recycler  
Quantity Tons: 0.9174  
Waste Quantity: 220  
Quantity Unit: G  
Additional Code 1: Not reported  
Additional Code 2: Not reported  
Additional Code 3: Not reported  
Additional Code 4: Not reported  
Additional Code 5: Not reported

Shipment Date: 19970114  
Creation Date: 5/30/1997 0:00:00  
Receipt Date: 19970116  
Manifest ID: 96311489  
Trans EPA ID: CAD983613688  
Trans Name: Not reported  
Trans 2 EPA ID: Not reported  
Trans 2 Name: Not reported  
TSDf EPA ID: CAD008252405  
Trans Name: Not reported

Map ID  
Direction  
Distance  
Elevation

MAP FINDINGS

Site

Database(s)

EDR ID Number  
EPA ID Number

TRIBAL SCENERY (Continued)

1000472960

TSDf Alt EPA ID: Not reported  
TSDf Alt Name: Not reported  
Waste Code Description: 481 - Tetraethyl lead sludge  
RCRA Code: D001  
Meth Code: R01 - Recycler  
Quantity Tons: 0.9174  
Waste Quantity: 220  
Quantity Unit: G  
Additional Code 1: Not reported  
Additional Code 2: Not reported  
Additional Code 3: Not reported  
Additional Code 4: Not reported  
Additional Code 5: Not reported

Additional Info:

Year: 1996  
Gen EPA ID: CAD982436545

Shipment Date: 19961106  
Creation Date: 5/20/1997 0:00:00  
Receipt Date: 19961114  
Manifest ID: 96264640  
Trans EPA ID: CAD983613688  
Trans Name: Not reported  
Trans 2 EPA ID: Not reported  
Trans 2 Name: Not reported  
TSDf EPA ID: CAD008252405  
Trans Name: Not reported  
TSDf Alt EPA ID: Not reported  
TSDf Alt Name: Not reported  
Waste Code Description: 461 - Paint sludge  
RCRA Code: D001  
Meth Code: R01 - Recycler  
Quantity Tons: 0.4587  
Waste Quantity: 110  
Quantity Unit: G  
Additional Code 1: Not reported  
Additional Code 2: Not reported  
Additional Code 3: Not reported  
Additional Code 4: Not reported  
Additional Code 5: Not reported

Shipment Date: 19961101  
Creation Date: 5/20/1997 0:00:00  
Receipt Date: 19961105  
Manifest ID: 96052119  
Trans EPA ID: CAD983613688  
Trans Name: Not reported  
Trans 2 EPA ID: Not reported  
Trans 2 Name: Not reported  
TSDf EPA ID: CAD008252405  
Trans Name: Not reported  
TSDf Alt EPA ID: Not reported  
TSDf Alt Name: Not reported  
Waste Code Description: 461 - Paint sludge  
RCRA Code: D001  
Meth Code: R01 - Recycler

Map ID  
Direction  
Distance  
Elevation

MAP FINDINGS

Site

Database(s)

EDR ID Number  
EPA ID Number

TRIBAL SCENERY (Continued)

1000472960

Quantity Tons:	2.3977
Waste Quantity:	575
Quantity Unit:	G
Additional Code 1:	Not reported
Additional Code 2:	Not reported
Additional Code 3:	Not reported
Additional Code 4:	Not reported
Additional Code 5:	Not reported
Shipment Date:	19960927
Creation Date:	5/20/1997 0:00:00
Receipt Date:	19960930
Manifest ID:	96052118
Trans EPA ID:	CAD983613688
Trans Name:	Not reported
Trans 2 EPA ID:	Not reported
Trans 2 Name:	Not reported
TSDf EPA ID:	CAD008252405
Trans Name:	Not reported
TSDf Alt EPA ID:	Not reported
TSDf Alt Name:	Not reported
Waste Code Description:	461 - Paint sludge
RCRA Code:	D001
Meth Code:	R01 - Recycler
Quantity Tons:	0.9174
Waste Quantity:	220
Quantity Unit:	G
Additional Code 1:	Not reported
Additional Code 2:	Not reported
Additional Code 3:	Not reported
Additional Code 4:	Not reported
Additional Code 5:	Not reported
Shipment Date:	19960911
Creation Date:	5/20/1997 0:00:00
Receipt Date:	19960917
Manifest ID:	96326673
Trans EPA ID:	CAD983613688
Trans Name:	Not reported
Trans 2 EPA ID:	Not reported
Trans 2 Name:	Not reported
TSDf EPA ID:	CAD008252405
Trans Name:	Not reported
TSDf Alt EPA ID:	Not reported
TSDf Alt Name:	Not reported
Waste Code Description:	461 - Paint sludge
RCRA Code:	D001
Meth Code:	R01 - Recycler
Quantity Tons:	1.1467
Waste Quantity:	275
Quantity Unit:	G
Additional Code 1:	Not reported
Additional Code 2:	Not reported
Additional Code 3:	Not reported
Additional Code 4:	Not reported
Additional Code 5:	Not reported

Map ID  
Direction  
Distance  
Elevation

MAP FINDINGS

Site

Database(s)

EDR ID Number  
EPA ID Number

TRIBAL SCENERY (Continued)

1000472960

Shipment Date: 19960808  
Creation Date: 5/30/1997 0:00:00  
Receipt Date: 19960809  
Manifest ID: 95720161  
Trans EPA ID: CAD983613688  
Trans Name: Not reported  
Trans 2 EPA ID: Not reported  
Trans 2 Name: Not reported  
TSDf EPA ID: CAD008252405  
Trans Name: Not reported  
TSDf Alt EPA ID: Not reported  
TSDf Alt Name: Not reported  
Waste Code Description: 461 - Paint sludge  
RCRA Code: D001  
Meth Code: R01 - Recycler  
Quantity Tons: 0.9174  
Waste Quantity: 220  
Quantity Unit: G  
Additional Code 1: Not reported  
Additional Code 2: Not reported  
Additional Code 3: Not reported  
Additional Code 4: Not reported  
Additional Code 5: Not reported

Shipment Date: 19960403  
Creation Date: 10/4/1996 0:00:00  
Receipt Date: 19960409  
Manifest ID: 96052359  
Trans EPA ID: CAD983613688  
Trans Name: Not reported  
Trans 2 EPA ID: Not reported  
Trans 2 Name: Not reported  
TSDf EPA ID: CAD008252405  
Trans Name: Not reported  
TSDf Alt EPA ID: Not reported  
TSDf Alt Name: Not reported  
Waste Code Description: 461 - Paint sludge  
RCRA Code: D001  
Meth Code: R01 - Recycler  
Quantity Tons: 0.9174  
Waste Quantity: 220  
Quantity Unit: G  
Additional Code 1: Not reported  
Additional Code 2: Not reported  
Additional Code 3: Not reported  
Additional Code 4: Not reported  
Additional Code 5: Not reported

Shipment Date: 19960214  
Creation Date: 10/16/1996 0:00:00  
Receipt Date: 19960216  
Manifest ID: 95730086  
Trans EPA ID: CAD983613688  
Trans Name: Not reported  
Trans 2 EPA ID: Not reported  
Trans 2 Name: Not reported  
TSDf EPA ID: CAD008252405



Map ID  
Direction  
Distance  
Elevation

MAP FINDINGS

Site

Database(s)

EDR ID Number  
EPA ID Number

TRIBAL SCENERY (Continued)

1000472960

Trans Name:	Not reported
TSDF Alt EPA ID:	CAD008252405
TSDF Alt Name:	Not reported
Waste Code Description:	461 - Paint sludge
RCRA Code:	D001
Meth Code:	R01 - Recycler
Quantity Tons:	0.9174
Waste Quantity:	220
Quantity Unit:	G
Additional Code 1:	Not reported
Additional Code 2:	Not reported
Additional Code 3:	Not reported
Additional Code 4:	Not reported
Additional Code 5:	Not reported
Shipment Date:	19960102
Creation Date:	10/9/1996 0:00:00
Receipt Date:	19960103
Manifest ID:	95720165
Trans EPA ID:	CAD983613688
Trans Name:	Not reported
Trans 2 EPA ID:	Not reported
Trans 2 Name:	Not reported
TSDF EPA ID:	CAD008252405
Trans Name:	Not reported
TSDF Alt EPA ID:	CAD008252405
TSDF Alt Name:	Not reported
Waste Code Description:	461 - Paint sludge
RCRA Code:	D001
Meth Code:	R01 - Recycler
Quantity Tons:	0.9174
Waste Quantity:	220
Quantity Unit:	G
Additional Code 1:	Not reported
Additional Code 2:	Not reported
Additional Code 3:	Not reported
Additional Code 4:	Not reported
Additional Code 5:	Not reported
Additional Info:	
Year:	1995
Gen EPA ID:	CAD982436545
Shipment Date:	19951226
Creation Date:	9/18/1996 0:00:00
Receipt Date:	19951227
Manifest ID:	95730087
Trans EPA ID:	CAD983613688
Trans Name:	Not reported
Trans 2 EPA ID:	Not reported
Trans 2 Name:	Not reported
TSDF EPA ID:	CAD008252405
Trans Name:	Not reported
TSDF Alt EPA ID:	CAD008252405
TSDF Alt Name:	Not reported
Waste Code Description:	461 - Paint sludge
RCRA Code:	D001

Map ID  
Direction  
Distance  
Elevation

MAP FINDINGS

Site

Database(s)

EDR ID Number  
EPA ID Number

TRIBAL SCENERY (Continued)

1000472960

Meth Code:	R01 - Recycler
Quantity Tons:	0.9174
Waste Quantity:	220
Quantity Unit:	G
Additional Code 1:	Not reported
Additional Code 2:	Not reported
Additional Code 3:	Not reported
Additional Code 4:	Not reported
Additional Code 5:	Not reported
Shipment Date:	19951012
Creation Date:	7/26/1996 0:00:00
Receipt Date:	19951012
Manifest ID:	95685233
Trans EPA ID:	CAD983613688
Trans Name:	Not reported
Trans 2 EPA ID:	Not reported
Trans 2 Name:	Not reported
TSDf EPA ID:	CAD008252405
Trans Name:	Not reported
TSDf Alt EPA ID:	Not reported
TSDf Alt Name:	Not reported
Waste Code Description:	461 - Paint sludge
RCRA Code:	D001
Meth Code:	R01 - Recycler
Quantity Tons:	0.4587
Waste Quantity:	110
Quantity Unit:	G
Additional Code 1:	Not reported
Additional Code 2:	Not reported
Additional Code 3:	Not reported
Additional Code 4:	Not reported
Additional Code 5:	Not reported
Shipment Date:	19951011
Creation Date:	7/26/1996 0:00:00
Receipt Date:	19951012
Manifest ID:	95685235
Trans EPA ID:	CAD983613688
Trans Name:	Not reported
Trans 2 EPA ID:	Not reported
Trans 2 Name:	Not reported
TSDf EPA ID:	CAD008252405
Trans Name:	Not reported
TSDf Alt EPA ID:	Not reported
TSDf Alt Name:	Not reported
Waste Code Description:	461 - Paint sludge
RCRA Code:	D001
Meth Code:	R01 - Recycler
Quantity Tons:	0.688
Waste Quantity:	165
Quantity Unit:	G
Additional Code 1:	Not reported
Additional Code 2:	Not reported
Additional Code 3:	Not reported
Additional Code 4:	Not reported
Additional Code 5:	Not reported

Map ID  
Direction  
Distance  
Elevation

MAP FINDINGS

Site

Database(s)

EDR ID Number  
EPA ID Number

TRIBAL SCENERY (Continued)

1000472960

Shipment Date: 19950828  
Creation Date: 4/2/1996 0:00:00  
Receipt Date: 19950828  
Manifest ID: 95660535  
Trans EPA ID: CAL931024038  
Trans Name: Not reported  
Trans 2 EPA ID: Not reported  
Trans 2 Name: Not reported  
TSDf EPA ID: CAD000088252  
Trans Name: Not reported  
TSDf Alt EPA ID: CAD000088252  
TSDf Alt Name: Not reported  
Waste Code Description: 461 - Paint sludge  
RCRA Code: D001  
Meth Code: H01 - Transfer Station  
Quantity Tons: 0.417  
Waste Quantity: 100  
Quantity Unit: G  
Additional Code 1: Not reported  
Additional Code 2: Not reported  
Additional Code 3: Not reported  
Additional Code 4: Not reported  
Additional Code 5: Not reported

Shipment Date: 19950606  
Creation Date: 4/2/1996 0:00:00  
Receipt Date: 19950606  
Manifest ID: 95119342  
Trans EPA ID: CAL931024038  
Trans Name: Not reported  
Trans 2 EPA ID: Not reported  
Trans 2 Name: Not reported  
TSDf EPA ID: CAD000088252  
Trans Name: Not reported  
TSDf Alt EPA ID: Not reported  
TSDf Alt Name: Not reported  
Waste Code Description: 461 - Paint sludge  
RCRA Code: D001  
Meth Code: H01 - Transfer Station  
Quantity Tons: 1.7097  
Waste Quantity: 410  
Quantity Unit: G  
Additional Code 1: Not reported  
Additional Code 2: Not reported  
Additional Code 3: Not reported  
Additional Code 4: Not reported  
Additional Code 5: Not reported

Shipment Date: 19950331  
Creation Date: 3/29/1996 0:00:00  
Receipt Date: 19950331  
Manifest ID: 95119201  
Trans EPA ID: CAL931024038  
Trans Name: Not reported  
Trans 2 EPA ID: Not reported  
Trans 2 Name: Not reported  
TSDf EPA ID: CAD000088252

Map ID  
Direction  
Distance  
Elevation

MAP FINDINGS

Site

Database(s)

EDR ID Number  
EPA ID Number

TRIBAL SCENERY (Continued)

1000472960

Trans Name:	Not reported
TSDf Alt EPA ID:	Not reported
TSDf Alt Name:	Not reported
Waste Code Description:	461 - Paint sludge
RCRA Code:	D001
Meth Code:	H01 - Transfer Station
Quantity Tons:	0.9174
Waste Quantity:	220
Quantity Unit:	G
Additional Code 1:	Not reported
Additional Code 2:	Not reported
Additional Code 3:	Not reported
Additional Code 4:	Not reported
Additional Code 5:	Not reported
Additional Info:	
Year:	1994
Gen EPA ID:	CAD982436545
Shipment Date: 19940912	
Creation Date:	3/26/1996 0:00:00
Receipt Date:	19940912
Manifest ID:	93707050
Trans EPA ID:	CAD982440364
Trans Name:	Not reported
Trans 2 EPA ID:	Not reported
Trans 2 Name:	Not reported
TSDf EPA ID:	CAD000088252
Trans Name:	Not reported
TSDf Alt EPA ID:	Not reported
TSDf Alt Name:	Not reported
Waste Code Description:	212 - Oxygenated solvents (acetone, butanol, ethyl acetate, etc.
RCRA Code:	D001
Meth Code:	H01 - Transfer Station
Quantity Tons:	0.726
Waste Quantity:	220
Quantity Unit:	G
Additional Code 1:	Not reported
Additional Code 2:	Not reported
Additional Code 3:	Not reported
Additional Code 4:	Not reported
Additional Code 5:	Not reported
Shipment Date: 19940607	
Creation Date:	10/10/1995 0:00:00
Receipt Date:	Not reported
Manifest ID:	93706908
Trans EPA ID:	CAD982483281
Trans Name:	Not reported
Trans 2 EPA ID:	Not reported
Trans 2 Name:	Not reported
TSDf EPA ID:	CAD000088252
Trans Name:	Not reported
TSDf Alt EPA ID:	Not reported
TSDf Alt Name:	Not reported
Waste Code Description:	212 - Oxygenated solvents (acetone, butanol, ethyl acetate, etc.
RCRA Code:	D001

Map ID  
Direction  
Distance  
Elevation

MAP FINDINGS

Site

Database(s)

EDR ID Number  
EPA ID Number

TRIBAL SCENERY (Continued)

1000472960

Meth Code:	- Not reported
Quantity Tons:	0.5445
Waste Quantity:	165
Quantity Unit:	G
Additional Code 1:	Not reported
Additional Code 2:	Not reported
Additional Code 3:	Not reported
Additional Code 4:	Not reported
Additional Code 5:	Not reported
Shipment Date:	19940512
Creation Date:	3/25/1996 0:00:00
Receipt Date:	19940513
Manifest ID:	93073994
Trans EPA ID:	CAL931024038
Trans Name:	Not reported
Trans 2 EPA ID:	Not reported
Trans 2 Name:	Not reported
TSDf EPA ID:	CAD000088252
Trans Name:	Not reported
TSDf Alt EPA ID:	Not reported
TSDf Alt Name:	Not reported
Waste Code Description:	212 - Oxygenated solvents (acetone, butanol, ethyl acetate, etc.
RCRA Code:	D001
Meth Code:	H01 - Transfer Station
Quantity Tons:	0.726
Waste Quantity:	220
Quantity Unit:	G
Additional Code 1:	Not reported
Additional Code 2:	Not reported
Additional Code 3:	Not reported
Additional Code 4:	Not reported
Additional Code 5:	Not reported
Shipment Date:	19940222
Creation Date:	3/25/1996 0:00:00
Receipt Date:	19940223
Manifest ID:	93073753
Trans EPA ID:	CAL931024038
Trans Name:	Not reported
Trans 2 EPA ID:	Not reported
Trans 2 Name:	Not reported
TSDf EPA ID:	CAD000088252
Trans Name:	Not reported
TSDf Alt EPA ID:	Not reported
TSDf Alt Name:	Not reported
Waste Code Description:	212 - Oxygenated solvents (acetone, butanol, ethyl acetate, etc.
RCRA Code:	D001
Meth Code:	H01 - Transfer Station
Quantity Tons:	0.693
Waste Quantity:	210
Quantity Unit:	G
Additional Code 1:	Not reported
Additional Code 2:	Not reported
Additional Code 3:	Not reported
Additional Code 4:	Not reported
Additional Code 5:	Not reported

Map ID  
 Direction  
 Distance  
 Elevation

MAP FINDINGS

Site

Database(s)

EDR ID Number  
 EPA ID Number

**TRIBAL SCENERY (Continued)**

**1000472960**

**WIP:**

Name: PACIFIC SPINNING & DRAWING  
 Address: 3216 Vanowen St  
 City,State,Zip: BURBANK, CA 91505  
 Region: 4  
 File Number: 104.0821  
**File Status: Historical**  
 Staff: YRONG  
 Facility Suite: Not reported

**CERS:**

Name: PACIFIC SPINNING & DRAWING  
 Address: 3216 VANOWEN ST.  
 City,State,Zip: BURBANK, CA 91505  
 Site ID: 750705  
 CERS ID: T10000015163  
 CERS Description: Cleanup Program Site

**Affiliation:**

Affiliation Type Desc: Regional Board Caseworker  
 Entity Name: WELL INVESTIGATION PROGRAM - LOS ANGELES RWQCB (REGION 4)  
 Entity Title: Not reported  
 Affiliation Address: 320 W. 4TH ST., SUITE 200  
 Affiliation City: LOS ANGELES  
 Affiliation State: CA  
 Affiliation Country: Not reported  
 Affiliation Zip: Not reported  
 Affiliation Phone: ,

**Y172**  
**West**  
**1/4-1/2**  
**0.268 mi.**  
**1414 ft.**

**BURBANK AIRPORT HILTON**  
**2500 HOLLYWOOD WAY**  
**BURBANK, CA 91505**  
**Site 1 of 9 in cluster Y**

**CPS-SLIC** **S112874477**  
**HWTS** **N/A**  
**HAZNET**

**Relative:**  
**Higher**  
**Actual:**  
**676 ft.**

**CPS-SLIC:**  
 Name: BURBANK AIRPORT HILTON  
 Address: 2500 HOLLYWOOD WAY  
 City,State,Zip: BURBANK, CA 91505  
 Region: STATE  
**Facility Status: Completed - Case Closed**  
 Status Date: 04/27/1990  
 Global Id: T10000015250  
 Lead Agency: LOS ANGELES RWQCB (REGION 4)  
 Lead Agency Case Number: Not reported  
 Latitude: 34.19416  
 Longitude: -118.34775  
 Case Type: Cleanup Program Site  
 Case Worker: WIP  
 Local Agency: Not reported  
 RB Case Number: 104.1185  
 File Location: Not reported  
 Potential Media Affected: Not reported  
 Potential Contaminants of Concern: Not reported  
 EPA Region: 9  
 Coordinate Source: Not reported

Map ID  
Direction  
Distance  
Elevation

MAP FINDINGS

Site

Database(s)

EDR ID Number  
EPA ID Number

**BURBANK AIRPORT HILTON (Continued)**

**S112874477**

Cuf Case: NO  
Quantity Released Gallons: Not reported  
Begin Date: 01/01/1985  
Leak Reported Date: Not reported  
How Discovered: Not reported  
How Discovered Description: Not reported  
Discharge Source: Not reported  
Discharge Cause: Not reported  
Stop Method: Not reported  
Stop Description: Not reported  
No Further Action Date: 04/27/1990  
CA Water Watershed Name: Los Angeles River - San Fernando - Bull Canyon (412.21)  
Dwr Groundwater Subbasin Name: San Fernando Valley (4-012)  
Disadvantaged Community: Disadvantaged Community  
CA Enviroscreen 3 Score: 91-95%  
CA Enviroscreen 4 Score: 90-95%  
Military DOD Site: No  
Facility Project Subtype: Not reported  
RWQCB Region: LOS ANGELES RWQCB (REGION 4)  
Site History: Not reported

[Click here to access the California GeoTracker records for this facility:](#)

**HWTS:**

Name: BURBANK AIRPORT HILTON  
Address: 2500 HOLLYWOOD WAY  
Address 2: Not reported  
City,State,Zip: BURBANK, CA 91505  
EPA ID: CAC001211280  
Inactive Date: 10/25/2000  
Create Date: 04/16/1996  
Last Act Date: Not reported  
Mailing Name: Not reported  
Mailing Address: 2500 HOLLYWOOD WAY  
Mailing Address 2: Not reported  
Mailing City,State,Zip: BURBANK, CA 915050000  
Owner Name: CORPORATION  
Owner Address: 2500 HOLLYWOOD WAY  
Owner Address 2: Not reported  
Owner City,State,Zip: BURBANK, CA 915050000  
Owner Phone: Not reported  
Owner Fax: Not reported  
Contact Name: BILL GREGORY  
Contact Address: 2500 HOLLYWOOD WAY  
Contact Address 2: Not reported  
City,State,Zip: BURBANK, CA 915050000  
Contact Phone: Not reported  
Contact Fax: Not reported  
Facility Status: Inactive  
Facility Type: TEMPORARY  
Category: STATE  
Latitude: 34.194927  
Longitude: -118.348908

**HAZNET:**

Name: BURBANK AIRPORT HILTON

Map ID  
 Direction  
 Distance  
 Elevation

MAP FINDINGS

Site

Database(s)

EDR ID Number  
 EPA ID Number

**BURBANK AIRPORT HILTON (Continued)**

**S112874477**

Address: 2500 HOLLYWOOD WAY  
 Address 2: Not reported  
 City,State,Zip: BURBANK, CA 915050000  
 Contact: BILL GREGORY  
 Telephone: 8188436000  
 Mailing Name: Not reported  
 Mailing Address: 2500 HOLLYWOOD WAY

Year: 1996  
 Gepaid: CAC001211280  
 TSD EPA ID: CAD008252405  
 CA Waste Code: 343 - Unspecified organic liquid mixture  
 Disposal Method: R01 - Recycler  
 Tons: 0.085

Additional Info:

Year: 1996  
 Gen EPA ID: CAC001211280

Shipment Date: 19960417  
 Creation Date: 10/29/1996 0:00:00  
 Receipt Date: 19960417  
 Manifest ID: 95921560  
 Trans EPA ID: CAD008252405  
 Trans Name: Not reported  
 Trans 2 EPA ID: Not reported  
 Trans 2 Name: Not reported  
 TSD EPA ID: CAD008252405  
 Trans Name: Not reported  
 TSD EPA ID: Not reported  
 TSD EPA Name: Not reported  
 Waste Code Description: 343 - Unspecified organic liquid mixture  
 RCRA Code: D001  
 Meth Code: R01 - Recycler  
 Quantity Tons: 0.085  
 Waste Quantity: 25  
 Quantity Unit: G  
 Additional Code 1: Not reported  
 Additional Code 2: Not reported  
 Additional Code 3: Not reported  
 Additional Code 4: Not reported  
 Additional Code 5: Not reported

**Z173**  
**WNW**  
**1/4-1/2**  
**0.270 mi.**  
**1426 ft.**

**CARTERS INC**  
**2612 N HOLLYWOOD WAY**  
**BURBANK, CA 91505**  
**Site 1 of 2 in cluster Z**

**CPS-SLIC** **S104827427**  
**SWEEPS UST** **N/A**  
**LOS ANGELES CO. HMS**  
**WIP**

**Relative:**  
**Higher**  
**Actual:**  
**684 ft.**

**CPS-SLIC:**  
 Name: JIM & DOUG CARTER'S AUTOMOTIVE  
 Address: 2612 N. HOLLYWOOD WAY  
 City,State,Zip: BURBANK, CA 91505  
 Region: STATE  
**Facility Status: Completed - Case Closed**  
 Status Date: 12/11/1987



Map ID  
Direction  
Distance  
Elevation

MAP FINDINGS

Site

Database(s)

EDR ID Number  
EPA ID Number

**CARTERS INC (Continued)**

**S104827427**

Global Id: T10000015260  
Lead Agency: LOS ANGELES RWQCB (REGION 4)  
Lead Agency Case Number: Not reported  
Latitude: 34.19585  
Longitude: -118.34852  
Case Type: Cleanup Program Site  
Case Worker: WIP  
Local Agency: Not reported  
RB Case Number: 104.1206  
File Location: Not reported  
Potential Media Affected: Not reported  
Potential Contaminants of Concern: Not reported  
EPA Region: 9  
Coordinate Source: Not reported  
Cuf Case: NO  
Quantity Released Gallons: Not reported  
Begin Date: 01/01/1985  
Leak Reported Date: Not reported  
How Discovered: Not reported  
How Discovered Description: Not reported  
Discharge Source: Not reported  
Discharge Cause: Not reported  
Stop Method: Not reported  
Stop Description: Not reported  
No Further Action Date: 12/11/1987  
CA Water Watershed Name: Los Angeles River - San Fernando - Bull Canyon (412.21)  
Dwr Groundwater Subbasin Name: San Fernando Valley (4-012)  
Disadvantaged Community: Disadvantaged Community  
CA EnviroScreen 3 Score: 91-95%  
CA EnviroScreen 4 Score: 90-95%  
Military DOD Site: No  
Facility Project Subtype: Not reported  
RWQCB Region: LOS ANGELES RWQCB (REGION 4)  
Site History: Not reported

[Click here to access the California GeoTracker records for this facility:](#)

**SWEEPS UST:**

Name: CARTERS INC  
Address: 2612 N HOLLYWOOD WAY  
City: BURBANK  
Status: Not reported  
Comp Number: 2612  
Number: Not reported  
Board Of Equalization: Not reported  
Referral Date: Not reported  
Action Date: Not reported  
Created Date: Not reported  
Owner Tank Id: Not reported  
SWRCB Tank Id: 19-007-002612-000001  
Tank Status: Not reported  
Capacity: 1500  
Active Date: Not reported  
Tank Use: M.V. FUEL  
STG: PRODUCT  
Content: REG UNLEADED  
Number Of Tanks: 1

Map ID  
 Direction  
 Distance  
 Elevation

MAP FINDINGS

Site

Database(s)

EDR ID Number  
 EPA ID Number

**CARTERS INC (Continued)**

**S104827427**

LOS ANGELES CO. HMS:

Name: JIM & DOUG CARTER'S  
 Address: 2612 N HOLLYWOOD WAY  
 City,State,Zip: BURBANK, CA 91504  
 Region: LA  
 Permit Category: Not reported  
 Facility Id: 025657-035136  
 Facility Type: Not reported  
 Facility Status: OPEN  
 Area: 3E  
 Permit Number: Not reported  
 Permit Status: Not reported

WIP:

Name: JIM & DOUG CARTER'S AUTOMOTIVE  
 Address: 2612 N Hollywood Way  
 City,State,Zip: BURBANK, CA 91505  
 Region: 4  
 File Number: 104.1206  
**File Status: Historical**  
 Staff: DBACHARO  
 Facility Suite: Not reported

**W174**  
**WNW**  
**1/4-1/2**  
**0.271 mi.**  
**1431 ft.**

**GM SIGNS CORP.**  
**3334 BURTON AVE**  
**BURBANK, CA 91504**  
**Site 2 of 5 in cluster W**

**CPS-SLIC** **S103392672**  
**EMI** **N/A**  
**LOS ANGELES CO. HMS**  
**WIP**  
**CERS**

**Relative:**  
**Higher**  
**Actual:**  
**686 ft.**

CPS-SLIC:  
 Name: GM SIGNS CORP.  
 Address: 3334 BURTON AVE.  
 City,State,Zip: BURBANK, CA 91504  
 Region: STATE  
**Facility Status: Completed - Case Closed**  
 Status Date: 01/30/1997  
 Global Id: T10000015090  
 Lead Agency: LOS ANGELES RWQCB (REGION 4)  
 Lead Agency Case Number: Not reported  
 Latitude: 34.19689  
 Longitude: -118.34813  
 Case Type: Cleanup Program Site  
 Case Worker: WIP  
 Local Agency: Not reported  
 RB Case Number: 104.0492  
 File Location: Not reported  
 Potential Media Affected: Not reported  
 Potential Contaminants of Concern: Not reported  
 EPA Region: 9  
 Coordinate Source: Not reported  
 Cuf Case: NO  
 Quantity Released Gallons: Not reported  
 Begin Date: 01/01/1985  
 Leak Reported Date: Not reported  
 How Discovered: Not reported  
 How Discovered Description: Not reported  
 Discharge Source: Not reported

Map ID  
Direction  
Distance  
Elevation

MAP FINDINGS

Site

Database(s)

EDR ID Number  
EPA ID Number

**GM SIGNS CORP. (Continued)**

**S103392672**

Discharge Cause: Not reported  
Stop Method: Not reported  
Stop Description: Not reported  
No Further Action Date: 01/30/1997  
CA Water Watershed Name: Los Angeles River - San Fernando - Bull Canyon (412.21)  
Dwr Groundwater Subbasin Name: San Fernando Valley (4-012)  
Disadvantaged Community: Disadvantaged Community  
CA Enviroscreen 3 Score: 91-95%  
CA Enviroscreen 4 Score: 90-95%  
Military DOD Site: No  
Facility Project Subtype: Not reported  
RWQCB Region: LOS ANGELES RWQCB (REGION 4)  
Site History: Not reported

[Click here to access the California GeoTracker records for this facility:](#)

**EMI:**

Name: G. M. SIGNS INC  
Address: 3334 BURTON AV  
City,State,Zip: BURBANK, CA 91504  
Year: 1987  
County Code: 19  
Air Basin: SC  
Facility ID: 11224  
Air District Name: SC  
SIC Code: 3993  
Air District Name: SOUTH COAST AQMD  
Community Health Air Pollution Info System: Not reported  
Consolidated Emission Reporting Rule: Not reported  
Total Organic Hydrocarbon Gases Tons/Yr: 1  
Reactive Organic Gases Tons/Yr: 1  
Carbon Monoxide Emissions Tons/Yr: 0  
NOX - Oxides of Nitrogen Tons/Yr: 0  
SOX - Oxides of Sulphur Tons/Yr: 0  
Particulate Matter Tons/Yr: 0  
Part. Matter 10 Micrometers and Smlr Tons/Yr:0

Name: G. M. SIGNS INC  
Address: 3334 BURTON AV  
City,State,Zip: BURBANK, CA 91504  
Year: 1990  
County Code: 19  
Air Basin: SC  
Facility ID: 11224  
Air District Name: SC  
SIC Code: 3993  
Air District Name: SOUTH COAST AQMD  
Community Health Air Pollution Info System: Not reported  
Consolidated Emission Reporting Rule: Not reported  
Total Organic Hydrocarbon Gases Tons/Yr: 1  
Reactive Organic Gases Tons/Yr: 1  
Carbon Monoxide Emissions Tons/Yr: 0  
NOX - Oxides of Nitrogen Tons/Yr: 0  
SOX - Oxides of Sulphur Tons/Yr: 0  
Particulate Matter Tons/Yr: 0  
Part. Matter 10 Micrometers and Smlr Tons/Yr:0

Map ID  
Direction  
Distance  
Elevation

MAP FINDINGS

Site

Database(s)

EDR ID Number  
EPA ID Number

**GM SIGNS CORP. (Continued)**

**S103392672**

LOS ANGELES CO. HMS:

Name: G M SIGNS INC  
Address: 3334 BURTON AVE  
City,State,Zip: BURBANK, CA 91504  
Region: LA  
Permit Category: Not reported  
Facility Id: 023359-032637  
Facility Type: Not reported  
Facility Status: OPEN  
Area: 3E  
Permit Number: Not reported  
Permit Status: Not reported

WIP:

Name: GM SIGNS CORP.  
Address: 3334 Burton Ave  
City,State,Zip: BURBANK, CA 91504  
Region: 4  
File Number: 104.0492  
**File Status: Historical**  
Staff: DBACHARO  
Facility Suite: Not reported

CERS:

Name: TOTAL ROOFING INC  
Address: 3334 BURTON AVE  
City,State,Zip: BURBANK, CA 91504  
Site ID: 404170  
CERS ID: 10229230  
CERS Description: Chemical Storage Facilities

Evaluation:

Eval General Type: Compliance Evaluation Inspection  
Eval Date: 06-15-2017  
Violations Found: No  
Eval Type: Routine done by local agency  
Eval Notes: Hazardous Materials Inspection Complete. No Violations Found.  
Eval Division: Burbank Fire Department  
Eval Program: HMRRP  
Eval Source: CERS,

Coordinates:

Site ID: 404170  
Facility Name: TOTAL ROOFING INC  
Env Int Type Code: HMBP  
Program ID: 10229230  
Coord Name: Not reported  
Ref Point Type Desc: Center of a facility or station.,  
Latitude: 34.196800  
Longitude: -118.348180

Affiliation:

Affiliation Type Desc: CUPA District  
Entity Name: Los Angeles County Fire  
Entity Title: Not reported

Map ID  
Direction  
Distance  
Elevation

MAP FINDINGS

Site

Database(s)

EDR ID Number  
EPA ID Number

**GM SIGNS CORP. (Continued)**

**S103392672**

Affiliation Address: 5825 Rickenbacker Road  
Affiliation City: Commerce  
Affiliation State: CA  
Affiliation Country: Not reported  
Affiliation Zip: 90040-3027  
Affiliation Phone: (323) 890-4000,

Affiliation Type Desc: Document Preparer  
Entity Name: MARIAN YAMASHITA  
Entity Title: Not reported  
Affiliation Address: Not reported  
Affiliation City: Not reported  
Affiliation State: Not reported  
Affiliation Country: Not reported  
Affiliation Zip: Not reported  
Affiliation Phone: ,

Affiliation Type Desc: Environmental Contact  
Entity Name: Anthony Riccio  
Entity Title: Not reported  
Affiliation Address: 3334 Burton Avenue  
Affiliation City: Burbank  
Affiliation State: CA  
Affiliation Country: Not reported  
Affiliation Zip: 91504  
Affiliation Phone: ,

Affiliation Type Desc: Identification Signer  
Entity Name: MARIAN YAMASHITA  
Entity Title: CONTROLLER  
Affiliation Address: Not reported  
Affiliation City: Not reported  
Affiliation State: Not reported  
Affiliation Country: Not reported  
Affiliation Zip: Not reported  
Affiliation Phone: ,

Affiliation Type Desc: Operator  
Entity Name: Total Roofing Inc  
Entity Title: Not reported  
Affiliation Address: Not reported  
Affiliation City: Not reported  
Affiliation State: Not reported  
Affiliation Country: Not reported  
Affiliation Zip: Not reported  
Affiliation Phone: (818) 846-5988,

Affiliation Type Desc: Parent Corporation  
Entity Name: Total Roofing Inc  
Entity Title: Not reported  
Affiliation Address: Not reported  
Affiliation City: Not reported  
Affiliation State: Not reported  
Affiliation Country: Not reported  
Affiliation Zip: Not reported  
Affiliation Phone: ,

Map ID  
Direction  
Distance  
Elevation

MAP FINDINGS

Site

Database(s)

EDR ID Number  
EPA ID Number

**GM SIGNS CORP. (Continued)**

**S103392672**

Affiliation Type Desc: Facility Mailing Address  
Entity Name: Mailing Address  
Entity Title: Not reported  
Affiliation Address: 3334 Burton Ave  
Affiliation City: Burbank  
Affiliation State: CA  
Affiliation Country: Not reported  
Affiliation Zip: 91504  
Affiliation Phone: ,

Affiliation Type Desc: Legal Owner  
Entity Name: STEVE BARK  
Entity Title: Not reported  
Affiliation Address: 3334 BURTON AVE  
Affiliation City: BURBANK  
Affiliation State: CA  
Affiliation Country: United States  
Affiliation Zip: 91504  
Affiliation Phone: (818) 846-5988,

Affiliation Type Desc: Property Owner  
Entity Name: Steve Bark  
Entity Title: Not reported  
Affiliation Address: 3334 Burton Ave  
Affiliation City: Burbank  
Affiliation State: CA  
Affiliation Country: United States  
Affiliation Zip: 91504  
Affiliation Phone: (818) 846-5988,

Name: GM SIGNS CORP.  
Address: 3334 BURTON AVE.  
City,State,Zip: BURBANK, CA 91504  
Site ID: 734094  
CERS ID: T10000015090  
CERS Description: Cleanup Program Site

Affiliation:

Affiliation Type Desc: Regional Board Caseworker  
Entity Name: WELL INVESTIGATION PROGRAM - LOS ANGELES RWQCB (REGION 4)  
Entity Title: Not reported  
Affiliation Address: 320 W. 4TH ST., SUITE 200  
Affiliation City: LOS ANGELES  
Affiliation State: CA  
Affiliation Country: Not reported  
Affiliation Zip: Not reported  
Affiliation Phone: ,

Map ID  
Direction  
Distance  
Elevation

MAP FINDINGS

Site

Database(s)

EDR ID Number  
EPA ID Number

175  
WSW  
1/4-1/2  
0.276 mi.  
1456 ft.

LOCKHEED A-1 EAST  
3401 W EMPIRE AVE  
BURBANK, CA 91505

CPS-SLIC  
WIP  
CERS  
S106484476  
N/A

Relative:  
Higher

Actual:  
671 ft.

CPS-SLIC:  
Name: LOCKHEED A-1 EAST  
Address: 3401 W. EMPIRE AVE.  
City,State,Zip: BURBANK, CA 91505  
Region: STATE  
**Facility Status: Open - Site Assessment**  
Status Date: 07/17/1996  
Global Id: SL603798651  
Lead Agency: LOS ANGELES RWQCB (REGION 4)  
Lead Agency Case Number: Not reported  
Latitude: 34.1927420742228  
Longitude: -118.348338748688  
Case Type: Cleanup Program Site  
Case Worker: JVS  
Local Agency: Not reported  
RB Case Number: 104.5154  
File Location: Regional Board  
Potential Media Affected: Aquifer used for drinking water supply  
Potential Contaminants of Concern: Total Petroleum Hydrocarbons (TPH)  
EPA Region: 9  
Coordinate Source: Google Map Move  
Cuf Case: NO  
Quantity Released Gallons: Not reported  
Begin Date: 12/17/1987  
Leak Reported Date: 01/02/1965  
How Discovered: Not reported  
How Discovered Description: Not reported  
Discharge Source: Not reported  
Discharge Cause: Not reported  
Stop Method: Not reported  
Stop Description: Not reported  
No Further Action Date: Not reported  
CA Water Watershed Name: Los Angeles River - San Fernando - Bull Canyon (412.21)  
Dwr Groundwater Subbasin Name: San Fernando Valley (4-012)  
Disadvantaged Community: Disadvantaged Community  
CA EnviroScreen 3 Score: 91-95%  
CA EnviroScreen 4 Score: 90-95%  
Military DOD Site: No  
Facility Project Subtype: Not reported  
RWQCB Region: LOS ANGELES RWQCB (REGION 4)  
Site History: Excavation between 1989 -1996 removed TPH and VOC-impacted soil. SVE operation across the A-1 area in 1997, and between 1999-2009 removed approximately 32,000 lbs of VOCs.

[Click here to access the California GeoTracker records for this facility:](#)

WIP:

Name: LOCKHEED A-1 EAST  
Address: 3401 W Empire Ave  
City,State,Zip: BURBANK, CA 91505  
Region: 4  
File Number: 104.5154  
**File Status: Historical**

Map ID  
Direction  
Distance  
Elevation

MAP FINDINGS

Site

Database(s)

EDR ID Number  
EPA ID Number

**LOCKHEED A-1 EAST (Continued)**

**S106484476**

Staff: ACARLOS  
Facility Suite: Not reported

**CERS:**

Name: LOCKHEED A-1 EAST  
Address: 3401 W. EMPIRE AVE.  
City,State,Zip: BURBANK, CA 91505  
Site ID: 741742  
CERS ID: SL603798651  
CERS Description: Cleanup Program Site

**Affiliation:**

Affiliation Type Desc: Regional Board Caseworker  
Entity Name: JONATAN VELASQUEZ SANCHEZ - LOS ANGELES RWQCB (REGION 4)  
Entity Title: Not reported  
Affiliation Address: 320 W 4th St STE 200  
Affiliation City: LOS ANGELES  
Affiliation State: CA  
Affiliation Country: Not reported  
Affiliation Zip: Not reported  
Affiliation Phone: 2135766633,

**Y176**  
**West**  
**1/4-1/2**  
**0.283 mi.**  
**1492 ft.**

**LOCKHEED PLANT B-1**  
**17505 VICTORY PL**  
**BURBANK, CA 91520**  
**Site 2 of 9 in cluster Y**

**LUST** **S100228028**  
**Cortese** **N/A**  
**HIST CORTESE**  
**CERS**

**Relative:**  
**Higher**  
**Actual:**  
**680 ft.**

**LUST:**

Name: LOCKHEED PLANT B-1  
Address: 17505 VICTORY PL  
City,State,Zip: BURBANK, CA 91520  
Lead Agency: LOS ANGELES RWQCB (REGION 4)  
Case Type: LUST Cleanup Site  
Geo Track: [http://geotracker.waterboards.ca.gov/profile\\_report.asp?global\\_id=T0603702544](http://geotracker.waterboards.ca.gov/profile_report.asp?global_id=T0603702544)  
Global Id: T0603702544  
Latitude: 34.1948261  
Longitude: -118.3489281  
Status: Completed - Case Closed  
Status Date: 06/29/1995  
Case Worker: YR  
RB Case Number: 915200034  
Local Agency: BURBANK, CITY OF  
File Location: Not reported  
Local Case Number: Not reported  
Potential Media Affect: Aquifer used for drinking water supply  
Potential Contaminants of Concern: \* Solvents  
EPA Region: 9  
Coordinate Source: \* Historical Geocode - Zip Code Match  
Cuf Case: NO  
Quantity Released Gallons: Not reported  
Begin Date: 11/18/1983  
Leak Reported Date: 11/18/1983  
How Discovered: Not reported  
How Discovered Description: Not reported  
Discharge Source: Other  
Discharge Cause: Unknown



Map ID  
Direction  
Distance  
Elevation

MAP FINDINGS

Site

Database(s)

EDR ID Number  
EPA ID Number

**LOCKHEED PLANT B-1 (Continued)**

**S100228028**

Stop Method: Not reported  
Stop Description: Not reported  
No Further Action Date: 06/29/1995  
CA Water Watershed Name: Los Angeles River - San Fernando - Bull Canyon (412.21)  
Dwr Groundwater Subbasin Name: San Fernando Valley (4-012)  
Disadvantaged Community: Not reported  
CA Enviroscreen 3 Score: Not reported  
CA Enviroscreen 4 Score: NA  
Military DOD Site: No  
Facility Project Subtype: Not reported  
RWQCB Region: LOS ANGELES RWQCB (REGION 4)  
Site History: Not reported

LUST:

Global Id: T0603702544  
Contact Type: Local Agency Caseworker  
Contact Name: JORGE MARTINEZ  
Organization Name: BURBANK, CITY OF  
Address: 311 E ORANGE GROVE AVE  
City: BURBANK  
Email: jmartinez@ci.burbank.ca.us  
Phone Number: Not reported

Global Id: T0603702544  
Contact Type: Regional Board Caseworker - Primary Caseworker  
Contact Name: YUE RONG  
Organization Name: LOS ANGELES RWQCB (REGION 4)  
Address: 320 W. 4TH ST., SUITE 200  
City: Los Angeles  
Email: yrong@waterboards.ca.gov  
Phone Number: Not reported

LUST:

Global Id: T0603702544  
Action Type: Other  
Date: 11/18/1983  
Action: Leak Reported

LUST:

Global Id: T0603702544  
Status: Open - Case Begin Date  
Status Date: 11/18/1983

Global Id: T0603702544  
Status: Open - Site Assessment  
Status Date: 02/17/1989

Global Id: T0603702544  
Status: Open - Remediation  
Status Date: 03/13/1989

Global Id: T0603702544  
Status: Completed - Case Closed  
Status Date: 06/29/1995

Map ID  
Direction  
Distance  
Elevation

MAP FINDINGS

Site

Database(s)

EDR ID Number  
EPA ID Number

**LOCKHEED PLANT B-1 (Continued)**

**S100228028**

LUST REG 4:  
Region: 4  
Regional Board: 04  
County: Los Angeles  
Facility Id: 915200034A  
Status: Leak being confirmed  
Substance: Gasoline  
Substance Quantity: Not reported  
Local Case No: Not reported  
Case Type: Soil  
Abatement Method Used at the Site: Not reported  
Global ID: T0603702545  
W Global ID: Not reported  
Staff: MB  
Local Agency: 19007  
Cross Street: Not reported  
Enforcement Type: Not reported  
Date Leak Discovered: Not reported  
Date Leak First Reported: 2/23/2000  
Date Leak Record Entered: Not reported  
Date Confirmation Began: 2/23/2000  
Date Leak Stopped: Not reported  
Date Case Last Changed on Database: 3/29/2000  
Date the Case was Closed: Not reported  
How Leak Discovered: Not reported  
How Leak Stopped: Not reported  
Cause of Leak: Not reported  
Leak Source: Not reported  
Operator: Not reported  
Water System: Not reported  
Well Name: Not reported  
Approx. Dist To Production Well (ft): 2607.9427506607623404853386538  
Source of Cleanup Funding: Not reported  
Preliminary Site Assessment Workplan Submitted: Not reported  
Preliminary Site Assessment Began: Not reported  
Pollution Characterization Began: Not reported  
Remediation Plan Submitted: Not reported  
Remedial Action Underway: Not reported  
Post Remedial Action Monitoring Began: Not reported  
Enforcement Action Date: Not reported  
Historical Max MTBE Date: Not reported  
Hist Max MTBE Conc in Groundwater: Not reported  
Hist Max MTBE Conc in Soil: Not reported  
Significant Interim Remedial Action Taken: Not reported  
GW Qualifier: Not reported  
Soil Qualifier: Not reported  
Organization: Not reported  
Owner Contact: Not reported  
Responsible Party: BLANK RP  
RP Address: Not reported  
Program: LUST  
Lat/Long: 34.18435 / -1  
Local Agency Staff: DB  
Beneficial Use: Not reported  
Priority: Not reported  
Cleanup Fund Id: Not reported  
Suspended: Not reported

Map ID  
Direction  
Distance  
Elevation

MAP FINDINGS

Site

Database(s)

EDR ID Number  
EPA ID Number

**LOCKHEED PLANT B-1 (Continued)**

**S100228028**

Assigned Name: Not reported  
Summary: Not reported

Region: 4  
Regional Board: 04  
County: Los Angeles  
Facility Id: 915200034  
Status: Case Closed  
Substance: Solvents  
Substance Quantity: Not reported  
Local Case No: Not reported  
Case Type: Specific tank leak that has contaminated an aquifer used for drinking water  
Abatement Method Used at the Site: Not reported  
Global ID: T0603702544  
W Global ID: Not reported  
Staff: UNK  
Local Agency: 19007  
Cross Street: Not reported  
Enforcement Type: Not reported  
Date Leak Discovered: Not reported  
Date Leak First Reported: 11/18/1983  
Date Leak Record Entered: 12/31/1986  
Date Confirmation Began: Not reported  
Date Leak Stopped: Not reported  
Date Case Last Changed on Database: 3/13/1989  
Date the Case was Closed: 6/29/1995  
How Leak Discovered: Not reported  
How Leak Stopped: Not reported  
Cause of Leak: UNK  
Leak Source: UNK  
Operator: FAEDER, EDWARD J.  
Water System: Not reported  
Well Name: Not reported  
Approx. Dist To Production Well (ft): 1169.377851250958772749367732  
Source of Cleanup Funding: UNK  
Preliminary Site Assessment Workplan Submitted: Not reported  
Preliminary Site Assessment Began: Not reported  
Pollution Characterization Began: 2/17/1989  
Remediation Plan Submitted: Not reported  
Remedial Action Underway: 3/13/1989  
Post Remedial Action Monitoring Began: Not reported  
Enforcement Action Date: Not reported  
Historical Max MTBE Date: Not reported  
Hist Max MTBE Conc in Groundwater: Not reported  
Hist Max MTBE Conc in Soil: Not reported  
Significant Interim Remedial Action Taken: Not reported  
GW Qualifier: Not reported  
Soil Qualifier: Not reported  
Organization: Not reported  
Owner Contact: Not reported  
Responsible Party: LOCKHEED AERONAUTICAL SYSTEMS  
RP Address: PO BOX 551, BURBANK, CA 91520  
Program: LUST  
Lat/Long: 34.1948261 / -1  
Local Agency Staff: DB  
Beneficial Use: Not reported  
Priority: Not reported

Map ID  
Direction  
Distance  
Elevation

MAP FINDINGS

Site

Database(s)

EDR ID Number  
EPA ID Number

**LOCKHEED PLANT B-1 (Continued)**

**S100228028**

Cleanup Fund Id: Not reported  
Suspended: Not reported  
Assigned Name: Not reported  
Summary: THIS CASE WAS INITIATED BY RWQCB. SOIL AND GROUNDWATER CLEANUP UNDERWAY. AB-1803 UNIT 2 IS HANDLING OLD CASE #915200034

**CORTESE:**

Name: LOCKHEED PLANT B-1  
Address: 17505 VICTORY PL  
City,State,Zip: BURBANK, CA 91520  
Region: CORTESE  
Envirostor Id: Not reported  
Global ID: T0603702544  
Site/Facility Type: LUST CLEANUP SITE  
Cleanup Status: COMPLETED - CASE CLOSED  
Status Date: Not reported  
Site Code: Not reported  
Latitude: Not reported  
Longitude: Not reported  
Owner: Not reported  
Enf Type: Not reported  
Swat R: Not reported  
Flag: active  
Order No: Not reported  
Waste Discharge System No: Not reported  
Effective Date: Not reported  
Region 2: Not reported  
WID Id: Not reported  
Solid Waste Id No: Not reported  
Waste Management Uit Name: Not reported  
File Name: Active Open

**HIST CORTESE:**

edr\_fname: LOCKHEED PLANT B-1  
edr\_fadd1: 17505 VICTORY  
City,State,Zip: BURBANK, CA 91520  
Region: CORTESE  
Facility County Code: 19  
Reg By: LTNKA  
Reg Id: 915200034

edr\_fname: LOCKHEED PLANT B-1  
edr\_fadd1: 17505 VICTORY  
City,State,Zip: BURBANK, CA 91520  
Region: CORTESE  
Facility County Code: 19  
Reg By: LTNKA  
Reg Id: 915200034A

**CERS:**

Name: LOCKHEED PLANT B-1  
Address: 17505 VICTORY PL  
City,State,Zip: BURBANK, CA 91520  
Site ID: 741769  
CERS ID: T0603702544

Map ID  
Direction  
Distance  
Elevation

MAP FINDINGS

Site

Database(s)

EDR ID Number  
EPA ID Number

**LOCKHEED PLANT B-1 (Continued)**

**S100228028**

CERS Description: Leaking Underground Storage Tank Cleanup Site

Affiliation:

Affiliation Type Desc: Local Agency Caseworker  
Entity Name: JORGE MARTINEZ - BURBANK, CITY OF  
Entity Title: Not reported  
Affiliation Address: 311 E ORANGE GROVE AVE  
Affiliation City: BURBANK  
Affiliation State: CA  
Affiliation Country: Not reported  
Affiliation Zip: Not reported  
Affiliation Phone: ,

Affiliation Type Desc: Regional Board Caseworker  
Entity Name: YUE RONG - LOS ANGELES RWQCB (REGION 4)  
Entity Title: Not reported  
Affiliation Address: 320 W. 4TH ST., SUITE 200  
Affiliation City: Los Angeles  
Affiliation State: CA  
Affiliation Country: Not reported  
Affiliation Zip: Not reported  
Affiliation Phone: ,

**AA177**    **NORMAN ENTERPRISES**  
**SE**        **2621 EMPIRE AVE.**  
**1/4-1/2**    **BURBANK, CA 91504**  
**0.283 mi.**  
**1492 ft.**    **Site 1 of 3 in cluster AA**

**CPS-SLIC**    **S106764401**  
**WIP**         **N/A**

**Relative:**    CPS-SLIC:  
**Lower**        Name:                NORMAN ENTERPRISES  
                  Address:             2621 EMPIRE AVE.  
**Actual:**      City,State,Zip:     BURBANK, CA 91504  
**649 ft.**        Region:              STATE  
                  **Facility Status:**    **Completed - Case Closed**  
                  Status Date:        04/12/1988  
                  Global Id:           T10000014591  
                  Lead Agency:        LOS ANGELES RWQCB (REGION 4)  
                  Lead Agency Case Number: Not reported  
                  Latitude:            34.19202  
                  Longitude:           -118.33994  
                  Case Type:          Cleanup Program Site  
                  Case Worker:        WIP  
                  Local Agency:       Not reported  
                  RB Case Number:    104.0158  
                  File Location:       Not reported  
                  Potential Media Affected: Not reported  
                  Potential Contaminants of Concern: Not reported  
                  EPA Region:         9  
                  Coordinate Source:   Not reported  
                  Cuf Case:            NO  
                  Quantity Released Gallons: Not reported  
                  Begin Date:          01/01/1985  
                  Leak Reported Date: Not reported  
                  How Discovered:     Not reported  
                  How Discovered Description: Not reported  
                  Discharge Source:   Not reported

Map ID  
Direction  
Distance  
Elevation

MAP FINDINGS

Site

Database(s)

EDR ID Number  
EPA ID Number

**NORMAN ENTERPRISES (Continued)**

**S106764401**

Discharge Cause: Not reported  
Stop Method: Not reported  
Stop Description: Not reported  
No Further Action Date: 04/12/1988  
CA Water Watershed Name: Los Angeles River - San Fernando - Bull Canyon (412.21)  
Dwr Groundwater Subbasin Name: San Fernando Valley (4-012)  
Disadvantaged Community: Not reported  
CA EnviroScreen 3 Score: 91-95%  
CA EnviroScreen 4 Score: 90-95%  
Military DOD Site: No  
Facility Project Subtype: Not reported  
RWQCB Region: LOS ANGELES RWQCB (REGION 4)  
Site History: Not reported

Click here to access the California GeoTracker records for this facility:

WIP:

Name: NORMAN ENTERPRISES  
Address: 2621 Empire Ave  
City,State,Zip: BURBANK, CA 91504  
Region: 4  
File Number: 104.0158  
**File Status: Historical**  
Staff: DBACHARO  
Facility Suite: Not reported

Z178  
WNW  
1/4-1/2  
0.284 mi.  
1499 ft.

**CARTER VSP AIRPORT PARKING**  
**2616 N. HOLLYWOOD WAY**  
**BURBANK, CA 91504**  
**Site 2 of 2 in cluster Z**

**CPS-SLIC S106764680**  
**WIP N/A**

**Relative:**  
**Higher**  
**Actual:**  
**684 ft.**

CPS-SLIC:  
Name: CARTER VSP AIRPORT PARKING  
Address: 2616 N. HOLLYWOOD WAY  
City,State,Zip: BURBANK, CA 91504  
Region: STATE  
**Facility Status: Completed - Case Closed**  
Status Date: 12/11/1987  
Global Id: T10000015382  
Lead Agency: LOS ANGELES RWQCB (REGION 4)  
Lead Agency Case Number: Not reported  
Latitude: 34.19622  
Longitude: -118.34783  
Case Type: Cleanup Program Site  
Case Worker: WIP  
Local Agency: Not reported  
RB Case Number: 104.1459  
File Location: Not reported  
Potential Media Affected: Not reported  
Potential Contaminants of Concern: Not reported  
EPA Region: 9  
Coordinate Source: Not reported  
Cuf Case: NO  
Quantity Released Gallons: Not reported  
Begin Date: 01/01/1985  
Leak Reported Date: Not reported

Map ID  
Direction  
Distance  
Elevation

MAP FINDINGS

Site

Database(s)

EDR ID Number  
EPA ID Number

**CARTER VSP AIRPORT PARKING (Continued)**

**S106764680**

How Discovered: Not reported  
How Discovered Description: Not reported  
Discharge Source: Not reported  
Discharge Cause: Not reported  
Stop Method: Not reported  
Stop Description: Not reported  
No Further Action Date: 12/11/1987  
CA Water Watershed Name: Los Angeles River - San Fernando - Bull Canyon (412.21)  
Dwr Groundwater Subbasin Name: San Fernando Valley (4-012)  
Disadvantaged Community: Disadvantaged Community  
CA Enviroscreen 3 Score: 91-95%  
CA Enviroscreen 4 Score: 90-95%  
Military DOD Site: No  
Facility Project Subtype: Not reported  
RWQCB Region: LOS ANGELES RWQCB (REGION 4)  
Site History: Not reported

Click here to access the California GeoTracker records for this facility:

WIP:

Name: CARTER VSP AIRPORT PARKING  
Address: 2616 N Hollywood Way  
City,State,Zip: BURBANK, CA 91504  
Region: 4  
File Number: 104.1459  
**File Status: Historical**  
Staff: DBACHARO  
Facility Suite: Not reported

W179  
WNW  
1/4-1/2  
0.284 mi.  
1500 ft.

**CHEVRON #9-0839**  
**2650 HOLLYWOOD**  
**BURBANK, CA 91505**  
**Site 3 of 5 in cluster W**

**HIST CORTESE** **S103647859**  
**N/A**

**Relative:**  
**Higher**  
**Actual:**  
**686 ft.**

HIST CORTESE:  
edr\_fname: CHEVRON #9-0839  
edr\_fadd1: 2650 HOLLYWOOD  
City,State,Zip: BURBANK, CA 91505  
Region: CORTESE  
Facility County Code: 19  
Reg By: LTNKA  
Reg Id: 915040089  
  
edr\_fname: CHEVRON #9-0839  
edr\_fadd1: 2650 HOLLYWOOD  
City,State,Zip: BURBANK, CA 91505  
Region: CORTESE  
Facility County Code: 19  
Reg By: LTNKA  
Reg Id: 915040089A

MAP FINDINGS

Map ID  
 Direction  
 Distance  
 Elevation

Site

Database(s)

EDR ID Number  
 EPA ID Number

**W180**      **CHEVRON #9-0839**  
**WNW**      **2650 HOLLYWOOD WY N**  
**1/4-1/2**    **BURBANK, CA 91504**  
**0.284 mi.**  
**1500 ft.**    **Site 4 of 5 in cluster W**

**LUST**    **S101295678**  
**Cortese**    **N/A**  
**CERS**

**Relative:**  
**Higher**  
**Actual:**  
**686 ft.**

**LUST:**  
 Name: CHEVRON #9-0839  
 Address: 2650 HOLLYWOOD WY N  
 City,State,Zip: BURBANK, CA 91505  
 Lead Agency: LOS ANGELES RWQCB (REGION 4)  
 Case Type: LUST Cleanup Site  
 Geo Track: [http://geotracker.waterboards.ca.gov/profile\\_report.asp?global\\_id=T0603702513](http://geotracker.waterboards.ca.gov/profile_report.asp?global_id=T0603702513)  
 Global Id: T0603702513  
 Latitude: 34.196806  
 Longitude: -118.348503  
 Status: Completed - Case Closed  
 Status Date: 11/05/2001  
 Case Worker: MB  
 RB Case Number: 915040089A  
 Local Agency: BURBANK, CITY OF  
 File Location: Not reported  
 Local Case Number: Not reported  
 Potential Media Affect: Soil  
 Potential Contaminants of Concern: Gasoline  
 EPA Region: 9  
 Coordinate Source: Google Geocode  
 Cuf Case: NO  
 Quantity Released Gallons: Not reported  
 Begin Date: 12/10/1999  
 Leak Reported Date: 12/10/1999  
 How Discovered: Not reported  
 How Discovered Description: Not reported  
 Discharge Source: Not reported  
 Discharge Cause: Not reported  
 Stop Method: Not reported  
 Stop Description: Not reported  
 No Further Action Date: 11/05/2001  
 CA Water Watershed Name: Los Angeles River - San Fernando - Bull Canyon (412.21)  
 Dwr Groundwater Subbasin Name: San Fernando Valley (4-012)  
 Disadvantaged Community: Not reported  
 CA Enviroscreen 3 Score: 76-80%  
 CA Enviroscreen 4 Score: 90-95%  
 Military DOD Site: No  
 Facility Project Subtype: Not reported  
 RWQCB Region: LOS ANGELES RWQCB (REGION 4)  
 Site History: Not reported

**LUST:**  
 Global Id: T0603702513  
 Contact Type: Local Agency Caseworker  
 Contact Name: JORGE MARTINEZ  
 Organization Name: BURBANK, CITY OF  
 Address: 311 E ORANGE GROVE AVE  
 City: BURBANK  
 Email: [jmartinez@ci.burbank.ca.us](mailto:jmartinez@ci.burbank.ca.us)  
 Phone Number: Not reported  
  
 Global Id: T0603702513  
 Contact Type: Regional Board Caseworker - Primary Caseworker



Map ID  
Direction  
Distance  
Elevation

MAP FINDINGS

Site

Database(s)

EDR ID Number  
EPA ID Number

**CHEVRON #9-0839 (Continued)**

**S101295678**

Contact Name: MAGDY BAIADY  
Organization Name: LOS ANGELES RWQCB (REGION 4)  
Address: 320 W. 4TH ST., SUITE 200  
City: LOS ANGELES  
Email: mbaiady@waterboards.ca.gov  
Phone Number: 2135766699

LUST:

Global Id: T0603702513  
Action Type: Other  
Date: 12/10/1999  
Action: Leak Reported

LUST:

Global Id: T0603702513  
Status: Open - Case Begin Date  
Status Date: 12/10/1999

Global Id: T0603702513  
Status: Open - Site Assessment  
Status Date: 12/10/1999

Global Id: T0603702513  
Status: Completed - Case Closed  
Status Date: 11/05/2001

Name: CHEVRON #9-0839  
Address: 2650 HOLLYWOOD WY N  
City,State,Zip: BURBANK, CA 91504  
Lead Agency: LOS ANGELES RWQCB (REGION 4)  
Case Type: LUST Cleanup Site  
Geo Track: [http://geotracker.waterboards.ca.gov/profile\\_report.asp?global\\_id=T0603702512](http://geotracker.waterboards.ca.gov/profile_report.asp?global_id=T0603702512)  
Global Id: T0603702512  
Latitude: 34.196806  
Longitude: -118.348503  
Status: Completed - Case Closed  
Status Date: 10/04/1996  
Case Worker: YR  
RB Case Number: 915040089  
Local Agency: BURBANK, CITY OF  
File Location: Not reported  
Local Case Number: Not reported  
Potential Media Affect: Soil  
Potential Contaminants of Concern: Gasoline  
EPA Region: 9  
Coordinate Source: Google Geocode  
Cuf Case: YES  
Quantity Released Gallons: Not reported  
Begin Date: 01/30/1990  
Leak Reported Date: 01/30/1990  
How Discovered: Not reported  
How Discovered Description: Not reported  
Discharge Source: Other  
Discharge Cause: Unknown  
Stop Method: Not reported

Map ID  
Direction  
Distance  
Elevation

MAP FINDINGS

Site

Database(s)

EDR ID Number  
EPA ID Number

**CHEVRON #9-0839 (Continued)**

**S101295678**

Stop Description: Not reported  
No Further Action Date: 10/04/1996  
CA Water Watershed Name: Los Angeles River - San Fernando - Bull Canyon (412.21)  
Dwr Groundwater Subbasin Name: San Fernando Valley (4-012)  
Disadvantaged Community: Not reported  
CA Enviroscreen 3 Score: 76-80%  
CA Enviroscreen 4 Score: 90-95%  
Military DOD Site: No  
Facility Project Subtype: Not reported  
RWQCB Region: LOS ANGELES RWQCB (REGION 4)  
Site History: Not reported

LUST:

Global Id: T0603702512  
Contact Type: Local Agency Caseworker  
Contact Name: JORGE MARTINEZ  
Organization Name: BURBANK, CITY OF  
Address: 311 E ORANGE GROVE AVE  
City: BURBANK  
Email: jmartinez@ci.burbank.ca.us  
Phone Number: Not reported

Global Id: T0603702512  
Contact Type: Regional Board Caseworker - Primary Caseworker  
Contact Name: YUE RONG  
Organization Name: LOS ANGELES RWQCB (REGION 4)  
Address: 320 W. 4TH ST., SUITE 200  
City: Los Angeles  
Email: yrong@waterboards.ca.gov  
Phone Number: Not reported

LUST:

Global Id: T0603702512  
Action Type: Other  
Date: 01/30/1990  
Action: Leak Reported

Global Id: T0603702512  
Action Type: ENFORCEMENT  
Date: 10/04/1996  
Action: Closure/No Further Action Letter

LUST:

Global Id: T0603702512  
Status: Open - Case Begin Date  
Status Date: 01/30/1990

Global Id: T0603702512  
Status: Open - Site Assessment  
Status Date: 01/30/1990

Global Id: T0603702512  
Status: Open - Remediation  
Status Date: 10/01/1991

Global Id: T0603702512  
Status: Completed - Case Closed

Map ID  
Direction  
Distance  
Elevation

MAP FINDINGS

Site

Database(s)

EDR ID Number  
EPA ID Number

**CHEVRON #9-0839 (Continued)**

**S101295678**

Status Date: 10/04/1996

LUST REG 4:

Region: 4  
Regional Board: 04  
County: Los Angeles  
Facility Id: 915040089  
Status: Case Closed  
Substance: Gasoline  
Substance Quantity: Not reported  
Local Case No: Not reported  
Case Type: Soil  
Abatement Method Used at the Site: Not reported  
Global ID: T0603702512  
W Global ID: Not reported  
Staff: UNK  
Local Agency: 19007  
Cross Street: BURTON  
Enforcement Type: Not reported  
Date Leak Discovered: Not reported  
Date Leak First Reported: 1/30/1990  
Date Leak Record Entered: 11/14/1990  
Date Confirmation Began: Not reported  
Date Leak Stopped: Not reported  
Date Case Last Changed on Database: 7/29/1994  
Date the Case was Closed: 10/4/1996  
How Leak Discovered: Not reported  
How Leak Stopped: Not reported  
Cause of Leak: UNK  
Leak Source: UNK  
Operator: OLD CASE #111490-02  
Water System: Not reported  
Well Name: Not reported  
Approx. Dist To Production Well (ft): 1709.2466018238991675023767853  
Source of Cleanup Funding: UNK  
Preliminary Site Assessment Workplan Submitted: 1/30/1990  
Preliminary Site Assessment Began: Not reported  
Pollution Characterization Began: Not reported  
Remediation Plan Submitted: 10/1/1991  
Remedial Action Underway: Not reported  
Post Remedial Action Monitoring Began: Not reported  
Enforcement Action Date: Not reported  
Historical Max MTBE Date: Not reported  
Hist Max MTBE Conc in Groundwater: Not reported  
Hist Max MTBE Conc in Soil: Not reported  
Significant Interim Remedial Action Taken: Not reported  
GW Qualifier: Not reported  
Soil Qualifier: Not reported  
Organization: Not reported  
Owner Contact: Not reported  
Responsible Party: CHEVRON U.S.A. PRODUCTS CO  
RP Address: P.O. BOX 2833, LA HABRA CA 90632-2833  
Program: LUST  
Lat/Long: 34.1963431 / -1  
Local Agency Staff: DB  
Beneficial Use: Not reported

Map ID  
 Direction  
 Distance  
 Elevation

MAP FINDINGS

Site

Database(s)

EDR ID Number  
 EPA ID Number

**CHEVRON #9-0839 (Continued)**

**S101295678**

Priority:	Not reported	
Cleanup Fund Id:	Not reported	
Suspended:	Not reported	
Assigned Name:	Not reported	
Summary:	Not reported	
Region:	4	
Regional Board:	04	
County:	Los Angeles	
Facility Id:	915040089A	
Status:	Case Closed	
Substance:	Gasoline	
Substance Quantity:	Not reported	
Local Case No:	Not reported	
Case Type:	Soil	
Abatement Method Used at the Site:		Not reported
Global ID:	T0603702513	
W Global ID:	Not reported	
Staff:	MB	
Local Agency:	19007	
Cross Street:	Not reported	
Enforcement Type:	Not reported	
Date Leak Discovered:	Not reported	
Date Leak First Reported:		12/10/1999
Date Leak Record Entered:	Not reported	
Date Confirmation Began:	12/10/1999	
Date Leak Stopped:	Not reported	
Date Case Last Changed on Database:		1/20/2000
Date the Case was Closed:		11/5/2001
How Leak Discovered:	Not reported	
How Leak Stopped:	Not reported	
Cause of Leak:	Not reported	
Leak Source:	Not reported	
Operator:	Not reported	
Water System:	Not reported	
Well Name:	Not reported	
Approx. Dist To Production Well (ft):		1709.2466018238991675023767853
Source of Cleanup Funding:		Not reported
Preliminary Site Assessment Workplan Submitted:		Not reported
Preliminary Site Assessment Began:		Not reported
Pollution Characterization Began:		Not reported
Remediation Plan Submitted:		Not reported
Remedial Action Underway:		Not reported
Post Remedial Action Monitoring Began:		Not reported
Enforcement Action Date:		Not reported
Historical Max MTBE Date:		Not reported
Hist Max MTBE Conc in Groundwater:		Not reported
Hist Max MTBE Conc in Soil:		Not reported
Significant Interim Remedial Action Taken:		Not reported
GW Qualifier:	Not reported	
Soil Qualifier:	Not reported	
Organization:	Not reported	
Owner Contact:	Not reported	
Responsible Party:	Y. M. TUAN	
RP Address:	P.O. BOX 2833	
Program:	LUST	
Lat/Long:	34.1963431 / -1	

Map ID  
Direction  
Distance  
Elevation

MAP FINDINGS

Site

Database(s)

EDR ID Number  
EPA ID Number

**CHEVRON #9-0839 (Continued)**

**S101295678**

Local Agency Staff: DB  
Beneficial Use: Not reported  
Priority: Not reported  
Cleanup Fund Id: Not reported  
Suspended: Not reported  
Assigned Name: Not reported  
Summary: 1/20/00 RESPONSE TO MTBE INVESTIGATION

**CORTESE:**

Name: CHEVRON #9-0839  
Address: 2650 HOLLYWOOD WY N  
City,State,Zip: BURBANK, CA 91505  
Region: CORTESE  
Envirostor Id: Not reported  
Global ID: T0603702513  
Site/Facility Type: LUST CLEANUP SITE  
Cleanup Status: COMPLETED - CASE CLOSED  
Status Date: Not reported  
Site Code: Not reported  
Latitude: Not reported  
Longitude: Not reported  
Owner: Not reported  
Enf Type: Not reported  
Swat R: Not reported  
Flag: active  
Order No: Not reported  
Waste Discharge System No: Not reported  
Effective Date: Not reported  
Region 2: Not reported  
WID Id: Not reported  
Solid Waste Id No: Not reported  
Waste Management Uit Name: Not reported  
File Name: Active Open

Name: CHEVRON #9-0839  
Address: 2650 HOLLYWOOD WY N  
City,State,Zip: BURBANK, CA 91504  
Region: CORTESE  
Envirostor Id: Not reported  
Global ID: T0603702512  
Site/Facility Type: LUST CLEANUP SITE  
Cleanup Status: COMPLETED - CASE CLOSED  
Status Date: Not reported  
Site Code: Not reported  
Latitude: Not reported  
Longitude: Not reported  
Owner: Not reported  
Enf Type: Not reported  
Swat R: Not reported  
Flag: active  
Order No: Not reported  
Waste Discharge System No: Not reported  
Effective Date: Not reported  
Region 2: Not reported  
WID Id: Not reported  
Solid Waste Id No: Not reported  
Waste Management Uit Name: Not reported

Map ID  
Direction  
Distance  
Elevation

MAP FINDINGS

Site

Database(s)

EDR ID Number  
EPA ID Number

**CHEVRON #9-0839 (Continued)**

**S101295678**

File Name: Active Open

**CERS:**

Name: CHEVRON #9-0839  
Address: 2650 HOLLYWOOD WY N  
City,State,Zip: BURBANK, CA 91504  
Site ID: 719847  
CERS ID: T0603702512  
CERS Description: Leaking Underground Storage Tank Cleanup Site

**Affiliation:**

Affiliation Type Desc: Regional Board Caseworker  
Entity Name: YUE RONG - LOS ANGELES RWQCB (REGION 4)  
Entity Title: Not reported  
Affiliation Address: 320 W. 4TH ST., SUITE 200  
Affiliation City: Los Angeles  
Affiliation State: CA  
Affiliation Country: Not reported  
Affiliation Zip: Not reported  
Affiliation Phone: ,

Affiliation Type Desc: Local Agency Caseworker  
Entity Name: JORGE MARTINEZ - BURBANK, CITY OF  
Entity Title: Not reported  
Affiliation Address: 311 E ORANGE GROVE AVE  
Affiliation City: BURBANK  
Affiliation State: CA  
Affiliation Country: Not reported  
Affiliation Zip: Not reported  
Affiliation Phone: ,

Name: CHEVRON #9-0839  
Address: 2650 HOLLYWOOD WY N  
City,State,Zip: BURBANK, CA 91505  
Site ID: 719848  
CERS ID: T0603702513  
CERS Description: Leaking Underground Storage Tank Cleanup Site

**Affiliation:**

Affiliation Type Desc: Regional Board Caseworker  
Entity Name: MAGDY BAIADY - LOS ANGELES RWQCB (REGION 4)  
Entity Title: Not reported  
Affiliation Address: 320 W. 4TH ST., SUITE 200  
Affiliation City: LOS ANGELES  
Affiliation State: CA  
Affiliation Country: Not reported  
Affiliation Zip: Not reported  
Affiliation Phone: 2135766699,

Affiliation Type Desc: Local Agency Caseworker  
Entity Name: JORGE MARTINEZ - BURBANK, CITY OF  
Entity Title: Not reported  
Affiliation Address: 311 E ORANGE GROVE AVE  
Affiliation City: BURBANK  
Affiliation State: CA  
Affiliation Country: Not reported  
Affiliation Zip: Not reported

Map ID  
 Direction  
 Distance  
 Elevation

MAP FINDINGS

Site

Database(s)

EDR ID Number  
 EPA ID Number

**CHEVRON #9-0839 (Continued)**

**S101295678**

Affiliation Phone: ,

**W181  
 WNW  
 1/4-1/2  
 0.284 mi.  
 1500 ft.**

**CHEVRON #9-0839  
 2650 HOLLYWOOD WY N  
 BURBANK, CA 91505  
 Site 5 of 5 in cluster W**

**UST FINDER RELEASE 1028933295  
 N/A**

**Relative:  
 Higher  
 Actual:  
 686 ft.**

**UST FINDER RELEASE:**

Object ID:	60805
Facility ID:	Not reported
Lust ID:	CAT0603702512
Name:	CHEVRON #9-0839
Address:	2650 HOLLYWOOD WY N
City,State,Zip:	BURBANK, CA 91504
Address Match Type:	PointAddress
Reported Date:	Not reported
Status:	No Further Action
Substance:	Not reported
Population within 1500ft:	23
Domestic Wells within 1500ft:	0
Land Use:	Developed, High Intensity
Within SPA:	Yes
SPA PWS Facility ID:	CA1910067_28257
SPA Water Type:	SW - SurRELEASEe Water
SPA Facility Type:	IN - Intake
SPA HUC12:	180701050210
Within WHPA:	Yes
WHPA PWS Facility ID:	CA1910179_14296
WHPA Water Type:	GW - Ground water
WHPA Facility Type:	WL - Well
WHPA HUC12:	180701050208
Within 100yr Floodplain:	No
Tribe:	Not reported
EPA Region:	9
NFA Letter 1:	Not reported
NFA Letter 2:	Not reported
NFA Letter 3:	Not reported
NFA Letter 4:	Not reported
Closed With Residual Contaminate:	Not reported
Coordinate Source:	Geocode
X Coord:	-118.34887
Y Coord:	34.19681
Latitude:	34.19680999999999
Longitude:	-118.34887

Object ID:	60806
Facility ID:	Not reported
Lust ID:	CAT0603702513
Name:	CHEVRON #9-0839
Address:	2650 HOLLYWOOD WY N
City,State,Zip:	BURBANK, CA 91505
Address Match Type:	PointAddress
Reported Date:	Not reported
Status:	No Further Action
Substance:	Not reported
Population within 1500ft:	23

Map ID  
 Direction  
 Distance  
 Elevation

MAP FINDINGS

Site

Database(s)

EDR ID Number  
 EPA ID Number

**CHEVRON #9-0839 (Continued)**

**1028933295**

Domestic Wells within 1500ft: 0  
 Land Use: Developed, High Intensity  
 Within SPA: Yes  
 SPA PWS Facility ID: CA1910067\_28257  
 SPA Water Type: SW - SurRELEASEe Water  
 SPA Facility Type: IN - Intake  
 SPA HUC12: 180701050210  
 Within WHPA: Yes  
 WHPA PWS Facility ID: CA1910179\_14296  
 WHPA Water Type: GW - Ground water  
 WHPA Facility Type: WL - Well  
 WHPA HUC12: 180701050208  
 Within 100yr Floodplain: No  
 Tribe: Not reported  
 EPA Region: 9  
 NFA Letter 1: Not reported  
 NFA Letter 2: Not reported  
 NFA Letter 3: Not reported  
 NFA Letter 4: Not reported  
 Closed With Residual Contaminate: Not reported  
 Coordinate Source: Geocode  
 X Coord: -118.34887  
 Y Coord: 34.19681  
 Latitude: 34.1968099999999  
 Longitude: -118.34887

**AB182  
 NNW  
 1/4-1/2  
 0.287 mi.  
 1514 ft.**

**SUN BANK  
 3110 WINONA AVE  
 BURBANK, CA 91504  
 Site 1 of 6 in cluster AB**

**UST FINDER RELEASE 1029113099  
 N/A**

**Relative:  
 Higher  
 Actual:  
 687 ft.**

UST FINDER RELEASE:  
 Object ID: 60848  
 Facility ID: Not reported  
 Lust ID: CAT0603702519  
 Name: SUN BANK  
 Address: 3110 WINONA AVE  
 City,State,Zip: BURBANK, CA 91504  
 Address Match Type: PointAddress  
 Reported Date: Not reported  
 Status: No Further Action  
 Substance: Not reported  
 Population within 1500ft: 54  
 Domestic Wells within 1500ft: 0  
 Land Use: Developed, High Intensity  
 Within SPA: Yes  
 SPA PWS Facility ID: CA1910067\_28257  
 SPA Water Type: SW - SurRELEASEe Water  
 SPA Facility Type: IN - Intake  
 SPA HUC12: 180701050210  
 Within WHPA: Yes  
 WHPA PWS Facility ID: CA1910179\_14296  
 WHPA Water Type: GW - Ground water  
 WHPA Facility Type: WL - Well  
 WHPA HUC12: 180701050208  
 Within 100yr Floodplain: No  
 Tribe: Not reported



Map ID  
Direction  
Distance  
Elevation

MAP FINDINGS

Site

Database(s)

EDR ID Number  
EPA ID Number

**SUN BANK (Continued)**

1029113099

EPA Region: 9  
NFA Letter 1: Not reported  
NFA Letter 2: Not reported  
NFA Letter 3: Not reported  
NFA Letter 4: Not reported  
Closed With Residual Contaminate: Not reported  
Coordinate Source: Geocode  
X Coord: -118.34528  
Y Coord: 34.19924  
Latitude: 34.19924  
Longitude: -118.34528

AB183  
NNW  
1/4-1/2  
0.287 mi.  
1514 ft.

**LENNIE MARVIN ENTERPRISES INC**  
**3110 WINONA AVE**  
**BURBANK, CA 91504**

**CPS-SLIC S113132931**  
**HWTS N/A**  
**HAZNET**

Site 2 of 6 in cluster AB

Relative:  
Higher

CPS-SLIC:

Actual:  
687 ft.

Name: ED & D ELECTRONICS, INC.  
Address: 3110 WINONA AVE.  
City,State,Zip: BURBANK, CA 91504  
Region: STATE  
**Facility Status: Completed - Case Closed**  
Status Date: 12/10/1987  
Global Id: T10000015280  
Lead Agency: LOS ANGELES RWQCB (REGION 4)  
Lead Agency Case Number: Not reported  
Latitude: 34.19873  
Longitude: -118.34519  
Case Type: Cleanup Program Site  
Case Worker: WIP  
Local Agency: Not reported  
RB Case Number: 104.1285  
File Location: Not reported  
Potential Media Affected: Not reported  
Potential Contaminants of Concern: Not reported  
EPA Region: 9  
Coordinate Source: Not reported  
Cuf Case: NO  
Quantity Released Gallons: Not reported  
Begin Date: 01/01/1985  
Leak Reported Date: Not reported  
How Discovered: Not reported  
How Discovered Description: Not reported  
Discharge Source: Not reported  
Discharge Cause: Not reported  
Stop Method: Not reported  
Stop Description: Not reported  
No Further Action Date: 12/10/1987  
CA Water Watershed Name: Los Angeles River - San Fernando - Bull Canyon (412.21)  
Dwr Groundwater Subbasin Name: San Fernando Valley (4-012)  
Disadvantaged Community: Disadvantaged Community  
CA Enviroscreen 3 Score: 91-95%  
CA Enviroscreen 4 Score: 90-95%  
Military DOD Site: No  
Facility Project Subtype: Not reported  
RWQCB Region: LOS ANGELES RWQCB (REGION 4)

Map ID  
Direction  
Distance  
Elevation

MAP FINDINGS

Site

Database(s)

EDR ID Number  
EPA ID Number

**LENNIE MARVIN ENTERPRISES INC (Continued)**

**S113132931**

Site History: Not reported

[Click here to access the California GeoTracker records for this facility:](#)

**HWTS:**

Name: LENNIE MARVIN ENTERPRISES INC  
Address: 3110 WINONA AVE  
Address 2: Not reported  
City,State,Zip: BURBANK, CA 91504  
EPA ID: CAL000284175  
Inactive Date: Not reported  
Create Date: 07/08/2004  
Last Act Date: Not reported  
Mailing Name: Not reported  
Mailing Address: 3110 WINONA AVENUE  
Mailing Address 2: Not reported  
Mailing City,State,Zip: BURBANK, CA 91504  
Owner Name: LENNIE MARVIN ENTERPRISES INC  
Owner Address: 3110 WINONA AVENUE  
Owner Address 2: Not reported  
Owner City,State,Zip: BURBANK, CA 91504  
Owner Phone: Not reported  
Owner Fax: Not reported  
Contact Name: DANIEL SCHULTZ  
Contact Address: 3110 WINONA AVE  
Contact Address 2: Not reported  
City,State,Zip: BURBANK, CA 91504  
Contact Phone: Not reported  
Contact Fax: Not reported  
Facility Status: Active  
Facility Type: PERMANENT  
Category: STATE  
Latitude: 34.199281  
Longitude: -118.344549

**NAICS:**

EPA ID: CAL000284175  
Create Date: 2004-07-08 09:44:26.457  
NAICS Code: 99999  
NAICS Description: Not Otherwise Specified  
Issued EPA ID Date: 2004-07-08 09:44:26.42700  
Inactive Date: Not reported  
Facility Name: LENNIE MARVIN ENTERPRISES INC  
Facility Address: 3110 WINONA AVE  
Facility Address 2: Not reported  
Facility City: BURBANK  
Facility County: Not reported  
Facility State: CA  
Facility Zip: 91504

**HAZNET:**

Name: LENNIE MARVIN ENTERPRISES INC  
Address: 3110 WINONA AVE  
Address 2: Not reported  
City,State,Zip: BURBANK, CA 91504  
Contact: DANIEL SCHULTZ

Map ID  
Direction  
Distance  
Elevation

MAP FINDINGS

Site

Database(s)

EDR ID Number  
EPA ID Number

**LENNIE MARVIN ENTERPRISES INC (Continued)**

**S113132931**

Telephone: 8188415882  
Mailing Name: Not reported  
Mailing Address: 3110 WINONA AVENUE

Year: 2017  
Gepaid: CAL000284175  
TSD EPA ID: CAD008252405  
CA Waste Code: 331 - Off-specification, aged or surplus organics  
Disposal Method: H061 - Fuel Blending Prior To Energy Recovery At Another Site  
Tons: 0.1815

Year: 2010  
Gepaid: CAL000284175  
TSD EPA ID: CAD008302903  
CA Waste Code: 214 - Unspecified solvent mixture  
Disposal Method: H061 - Fuel Blending Prior To Energy Recovery At Another Site  
Tons: 0.198

Year: 2006  
Gepaid: CAL000284175  
TSD EPA ID: CAD008252405  
CA Waste Code: 214 - Unspecified solvent mixture  
Disposal Method: R01 - Recycler  
Tons: 0.198

Year: 2005  
Gepaid: CAL000284175  
TSD EPA ID: CAT080033681  
CA Waste Code: 291 - Latex waste  
Disposal Method: D80 - Disposal, Land Fill  
Tons: 0.02085

Year: 2005  
Gepaid: CAL000284175  
TSD EPA ID: CAT080033681  
CA Waste Code: 352 - Other organic solids  
Disposal Method: D80 - Disposal, Land Fill  
Tons: 0.05

Year: 2004  
Gepaid: CAL000284175  
TSD EPA ID: CAD008252405  
CA Waste Code: 214 - Unspecified solvent mixture  
Disposal Method: R01 - Recycler  
Tons: 0.18

Additional Info:

Year: 2017  
Gen EPA ID: CAL000284175

Shipment Date: 20170626  
Creation Date: 7/12/2018 18:30:29  
Receipt Date: 20170629  
Manifest ID: 007619640FLE  
Trans EPA ID: CAD981427669  
Trans Name: AMERICAN OIL COMPANY

Map ID  
Direction  
Distance  
Elevation

MAP FINDINGS

Site

Database(s)

EDR ID Number  
EPA ID Number

**LENNIE MARVIN ENTERPRISES INC (Continued)**

**S113132931**

Trans 2 EPA ID: Not reported  
Trans 2 Name: Not reported  
TSDf EPA ID: CAD008252405  
Trans Name: PACIFIC RESOURCE RECOVERY  
TSDf Alt EPA ID: Not reported  
TSDf Alt Name: Not reported  
Waste Code Description: 331 - Off-specification, aged, or surplus organics  
RCRA Code: D001  
Meth Code: H061 - Fuel Blending Prior To Energy Recovery At Another Site  
Quantity Tons: 0.1815  
Waste Quantity: 55  
Quantity Unit: G  
Additional Code 1: Not reported  
Additional Code 2: Not reported  
Additional Code 3: Not reported  
Additional Code 4: Not reported  
Additional Code 5: Not reported

Additional Info:

Year: 2010  
Gen EPA ID: CAL000284175

Shipment Date: 20101005  
Creation Date: 12/30/2010 18:30:17  
Receipt Date: 20101013  
Manifest ID: 000975043GBF  
Trans EPA ID: CAD981427669  
Trans Name: AMERICAN OIL COMPANY  
Trans 2 EPA ID: Not reported  
Trans 2 Name: Not reported  
TSDf EPA ID: CAD008302903  
Trans Name: VEOLIA ES TECHNICAL SOLUTIONS  
TSDf Alt EPA ID: Not reported  
TSDf Alt Name: Not reported  
Waste Code Description: 214 - Unspecified solvent mixture  
RCRA Code: D001  
Meth Code: H061 - Fuel Blending Prior To Energy Recovery At Another Site  
Quantity Tons: 0.198  
Waste Quantity: 55  
Quantity Unit: G  
Additional Code 1: Not reported  
Additional Code 2: Not reported  
Additional Code 3: Not reported  
Additional Code 4: Not reported  
Additional Code 5: Not reported

Additional Info:

Year: 2006  
Gen EPA ID: CAL000284175

Shipment Date: 20060214  
Creation Date: 6/22/2006 18:33:59  
Receipt Date: 20060217  
Manifest ID: 24891659  
Trans EPA ID: CAD981427669  
Trans Name: AMERICAN OIL COMPANY

Map ID  
Direction  
Distance  
Elevation

MAP FINDINGS

Site

Database(s)

EDR ID Number  
EPA ID Number

**LENNIE MARVIN ENTERPRISES INC (Continued)**

**S113132931**

Trans 2 EPA ID: Not reported  
Trans 2 Name: Not reported  
TSDf EPA ID: CAD008252405  
Trans Name: PACIFIC RESOURCE RECOVERY  
TSDf Alt EPA ID: CAD008252405  
TSDf Alt Name: Not reported  
Waste Code Description: 214 - Unspecified solvent mixture  
RCRA Code: D001  
Meth Code: R01 - Recycler  
Quantity Tons: 0.198  
Waste Quantity: 55  
Quantity Unit: G  
Additional Code 1: Not reported  
Additional Code 2: Not reported  
Additional Code 3: Not reported  
Additional Code 4: Not reported  
Additional Code 5: Not reported

Additional Info:

Year: 2005  
Gen EPA ID: CAL000284175

Shipment Date: 20050311  
Creation Date: 6/2/2005 18:31:52  
Receipt Date: 20050315  
Manifest ID: 24028762  
Trans EPA ID: CAD981427669  
Trans Name: AMERICAN OIL COMPANY  
Trans 2 EPA ID: Not reported  
Trans 2 Name: Not reported  
TSDf EPA ID: CAT080033681  
Trans Name: D/K ENVIRONMENTAL  
TSDf Alt EPA ID: CAT080033681  
TSDf Alt Name: Not reported  
Waste Code Description: 352 - Other organic solids  
RCRA Code: Not reported  
Meth Code: D80 - Disposal, Land Fill  
Quantity Tons: 0.05  
Waste Quantity: 100  
Quantity Unit: P  
Additional Code 1: Not reported  
Additional Code 2: Not reported  
Additional Code 3: Not reported  
Additional Code 4: Not reported  
Additional Code 5: Not reported

Shipment Date: 20050311  
Creation Date: 6/2/2005 18:31:52  
Receipt Date: 20050315  
Manifest ID: 24028762  
Trans EPA ID: CAD981427669  
Trans Name: AMERICAN OIL COMPANY  
Trans 2 EPA ID: Not reported  
Trans 2 Name: Not reported  
TSDf EPA ID: CAT080033681  
Trans Name: D/K ENVIRONMENTAL  
TSDf Alt EPA ID: CAT080033681

Map ID  
 Direction  
 Distance  
 Elevation

MAP FINDINGS

Site

Database(s)

EDR ID Number  
 EPA ID Number

**LENNIE MARVIN ENTERPRISES INC (Continued)**

**S113132931**

TSDf Alt Name: Not reported  
 Waste Code Description: 291 - Latex waste  
 RCRA Code: Not reported  
 Meth Code: D80 - Disposal, Land Fill  
 Quantity Tons: 0.02085  
 Waste Quantity: 5  
 Quantity Unit: G  
 Additional Code 1: Not reported  
 Additional Code 2: Not reported  
 Additional Code 3: Not reported  
 Additional Code 4: Not reported  
 Additional Code 5: Not reported

Additional Info:

Year: 2004  
 Gen EPA ID: CAL000284175

Shipment Date: 20040730  
 Creation Date: 1/4/2005 18:32:14  
 Receipt Date: 20040805  
 Manifest ID: 22844548  
 Trans EPA ID: CAD981427669  
 Trans Name: AMERICAN OIL COMPANY  
 Trans 2 EPA ID: Not reported  
 Trans 2 Name: Not reported  
 TSDf EPA ID: CAD008252405  
 Trans Name: PACIFIC RESOURCE RECOVERY  
 TSDf Alt EPA ID: CAD008252405  
 TSDf Alt Name: Not reported  
 Waste Code Description: 214 - Unspecified solvent mixture  
 RCRA Code: D001  
 Meth Code: R01 - Recycler  
 Quantity Tons: 0.18  
 Waste Quantity: 50  
 Quantity Unit: G  
 Additional Code 1: Not reported  
 Additional Code 2: Not reported  
 Additional Code 3: Not reported  
 Additional Code 4: Not reported  
 Additional Code 5: Not reported

**AB184**      **SUN BANK**  
**NNW**      **3110 WINONA AVE**  
**1/4-1/2**    **BURBANK, CA 91504**  
**0.287 mi.**  
**1514 ft.**    **Site 3 of 6 in cluster AB**

**LUST**      **U002285096**  
**SWEEPS UST**      **N/A**  
**Cortese**  
**HIST CORTESE**  
**LOS ANGELES CO. HMS**  
**CERS**

**Relative:  
 Higher**

LUST:

**Actual:  
 687 ft.**

Name: SUN BANK  
 Address: 3110 WINONA AVE  
 City,State,Zip: BURBANK, CA 91504  
 Lead Agency: LOS ANGELES RWQCB (REGION 4)  
 Case Type: LUST Cleanup Site  
 Geo Track: [http://geotracker.waterboards.ca.gov/profile\\_report.asp?global\\_id=T0603702519](http://geotracker.waterboards.ca.gov/profile_report.asp?global_id=T0603702519)  
 Global Id: T0603702519  
 Latitude: 34.198836

Map ID  
Direction  
Distance  
Elevation

MAP FINDINGS

Site

Database(s)

EDR ID Number  
EPA ID Number

**SUN BANK (Continued)**

**U002285096**

Longitude: -118.345283  
Status: Completed - Case Closed  
Status Date: 11/05/2001  
Case Worker: MB  
RB Case Number: 915040134  
Local Agency: BURBANK, CITY OF  
File Location: Not reported  
Local Case Number: Not reported  
Potential Media Affect: Soil  
Potential Contaminants of Concern: Waste Oil / Motor / Hydraulic / Lubricating  
EPA Region: 9  
Coordinate Source: Google Geocode  
Cuf Case: NO  
Quantity Released Gallons: Not reported  
Begin Date: 06/25/1986  
Leak Reported Date: 06/26/1986  
How Discovered: Tank Closure  
How Discovered Description: Not reported  
Discharge Source: Tank  
Discharge Cause: Corrosion  
Stop Method: Not reported  
Stop Description: Not reported  
No Further Action Date: 11/05/2001  
CA Water Watershed Name: Los Angeles River - San Fernando - Bull Canyon (412.21)  
Dwr Groundwater Subbasin Name: San Fernando Valley (4-012)  
Disadvantaged Community: Not reported  
CA Enviroscreen 3 Score: 76-80%  
CA Enviroscreen 4 Score: 90-95%  
Military DOD Site: No  
Facility Project Subtype: Not reported  
RWQCB Region: LOS ANGELES RWQCB (REGION 4)  
Site History: Not reported

**LUST:**

Global Id: T0603702519  
Contact Type: Local Agency Caseworker  
Contact Name: JORGE MARTINEZ  
Organization Name: BURBANK, CITY OF  
Address: 311 E ORANGE GROVE AVE  
City: BURBANK  
Email: jmartinez@ci.burbank.ca.us  
Phone Number: Not reported

Global Id: T0603702519  
Contact Type: Regional Board Caseworker - Primary Caseworker  
Contact Name: MAGDY BAIADY  
Organization Name: LOS ANGELES RWQCB (REGION 4)  
Address: 320 W. 4TH ST., SUITE 200  
City: LOS ANGELES  
Email: mbaiady@waterboards.ca.gov  
Phone Number: 2135766699

**LUST:**

Global Id: T0603702519  
Action Type: Other  
Date: 06/25/1986  
Action: Leak Discovery

Map ID  
Direction  
Distance  
Elevation

MAP FINDINGS

Site

Database(s)

EDR ID Number  
EPA ID Number

**SUN BANK (Continued)**

**U002285096**

Global Id: T0603702519  
Action Type: Other  
Date: 06/26/1986  
Action: Leak Reported

Global Id: T0603702519  
Action Type: Other  
Date: 06/25/1986  
Action: Leak Stopped

**LUST:**

Global Id: T0603702519  
Status: Open - Case Begin Date  
Status Date: 06/25/1986

Global Id: T0603702519  
Status: Open - Site Assessment  
Status Date: 06/26/1986

Global Id: T0603702519  
Status: Completed - Case Closed  
Status Date: 11/05/2001

**LUST REG 4:**

Region: 4  
Regional Board: 04  
County: Los Angeles  
Facility Id: 915040134  
Status: Case Closed  
Substance: Cutting Oil  
Substance Quantity: Not reported  
Local Case No: Not reported  
Case Type: Soil  
Abatement Method Used at the Site: Not reported  
Global ID: T0603702519  
W Global ID: Not reported  
Staff: MB  
Local Agency: 19007  
Cross Street: SAN FERNANDO  
Enforcement Type: Not reported  
Date Leak Discovered: 6/25/1986  
Date Leak First Reported: 6/26/1986  
Date Leak Record Entered: 12/31/1986  
Date Confirmation Began: 6/26/1986  
Date Leak Stopped: 6/25/1986  
Date Case Last Changed on Database: 8/18/1987  
Date the Case was Closed: 11/5/2001  
How Leak Discovered: Tank Closure  
How Leak Stopped: Not reported  
Cause of Leak: Corrosion  
Leak Source: Tank  
Operator: HEEG, R.E.  
Water System: Not reported  
Well Name: Not reported  
Approx. Dist To Production Well (ft): 2906.6354484499156184698828338



Map ID  
Direction  
Distance  
Elevation

MAP FINDINGS

Site

Database(s)

EDR ID Number  
EPA ID Number

**SUN BANK (Continued)**

**U002285096**

Source of Cleanup Funding: Tank  
Preliminary Site Assessment Workplan Submitted: Not reported  
Preliminary Site Assessment Began: Not reported  
Pollution Characterization Began: Not reported  
Remediation Plan Submitted: Not reported  
Remedial Action Underway: Not reported  
Post Remedial Action Monitoring Began: Not reported  
Enforcement Action Date: Not reported  
Historical Max MTBE Date: Not reported  
Hist Max MTBE Conc in Groundwater: Not reported  
Hist Max MTBE Conc in Soil: Not reported  
Significant Interim Remedial Action Taken: Not reported  
GW Qualifier: Not reported  
Soil Qualifier: Not reported  
Organization: Not reported  
Owner Contact: Not reported  
Responsible Party: MR. LENNIE MARVIN  
RP Address: 3100 WINONA AVE.  
Program: LUST  
Lat/Long: 34.199056 / -1  
Local Agency Staff: DB  
Beneficial Use: Not reported  
Priority: Not reported  
Cleanup Fund Id: Not reported  
Suspended: Not reported  
Assigned Name: Not reported  
Summary: Not reported

**SWEEPS UST:**

Name: SUN BANK  
Address: 3110 WINONA AVE  
City: BURBANK  
Status: Active  
Comp Number: 12141  
Number: 9  
Board Of Equalization: Not reported  
Referral Date: 12-06-90  
Action Date: 12-06-90  
Created Date: 06-30-89  
Owner Tank Id: Not reported  
SWRCB Tank Id: Not reported  
Tank Status: Not reported  
Capacity: Not reported  
Active Date: Not reported  
Tank Use: Not reported  
STG: Not reported  
Content: Not reported  
Number Of Tanks: Not reported

**CORTESE:**

Name: SUN BANK  
Address: 3110 WINONA AVE  
City,State,Zip: BURBANK, CA 91504  
Region: CORTESE  
Envirostor Id: Not reported  
Global ID: T0603702519

Map ID  
Direction  
Distance  
Elevation

MAP FINDINGS

Site

Database(s)

EDR ID Number  
EPA ID Number

**SUN BANK (Continued)**

**U002285096**

Site/Facility Type: LUST CLEANUP SITE  
Cleanup Status: COMPLETED - CASE CLOSED  
Status Date: Not reported  
Site Code: Not reported  
Latitude: Not reported  
Longitude: Not reported  
Owner: Not reported  
Enf Type: Not reported  
Swat R: Not reported  
Flag: active  
Order No: Not reported  
Waste Discharge System No: Not reported  
Effective Date: Not reported  
Region 2: Not reported  
WID Id: Not reported  
Solid Waste Id No: Not reported  
Waste Management Uit Name: Not reported  
File Name: Active Open

**HIST CORTESE:**

edr\_fname: SUN BANK  
edr\_fadd1: 3110 WINONA  
City,State,Zip: BURBANK, CA 91504  
Region: CORTESE  
Facility County Code: 19  
Reg By: LTNKA  
Reg Id: 915040134

**LOS ANGELES CO. HMS:**

Name: SUN BANK  
Address: 3110 WINONA AVE  
City,State,Zip: BURBANK, CA 91505  
Region: LA  
Permit Category: Not reported  
Facility Id: 012042-012141  
Facility Type: Not reported  
Facility Status: Removed  
Area: 3E  
Permit Number: Not reported  
Permit Status: Not reported

**CERS:**

Name: ED & D ELECTRONICS, INC.  
Address: 3110 WINONA AVE.  
City,State,Zip: BURBANK, CA 91504  
Site ID: 727295  
CERS ID: T10000015280  
CERS Description: Cleanup Program Site

**Affiliation:**

Affiliation Type Desc: Regional Board Caseworker  
Entity Name: WELL INVESTIGATION PROGRAM - LOS ANGELES RWQCB (REGION 4)  
Entity Title: Not reported  
Affiliation Address: 320 W. 4TH ST., SUITE 200  
Affiliation City: LOS ANGELES  
Affiliation State: CA

Map ID  
Direction  
Distance  
Elevation

MAP FINDINGS

Site

Database(s)

EDR ID Number  
EPA ID Number

**SUN BANK (Continued)**

**U002285096**

Affiliation Country: Not reported  
Affiliation Zip: Not reported  
Affiliation Phone: ,

Name: SUN BANK  
Address: 3110 WINONA AVE  
City,State,Zip: BURBANK, CA 91504  
Site ID: 764730  
CERS ID: T0603702519  
CERS Description: Leaking Underground Storage Tank Cleanup Site

**Affiliation:**

Affiliation Type Desc: Local Agency Caseworker  
Entity Name: JORGE MARTINEZ - BURBANK, CITY OF  
Entity Title: Not reported  
Affiliation Address: 311 E ORANGE GROVE AVE  
Affiliation City: BURBANK  
Affiliation State: CA  
Affiliation Country: Not reported  
Affiliation Zip: Not reported  
Affiliation Phone: ,

Affiliation Type Desc: Regional Board Caseworker  
Entity Name: MAGDY BAIADY - LOS ANGELES RWQCB (REGION 4)  
Entity Title: Not reported  
Affiliation Address: 320 W. 4TH ST., SUITE 200  
Affiliation City: LOS ANGELES  
Affiliation State: CA  
Affiliation Country: Not reported  
Affiliation Zip: Not reported  
Affiliation Phone: 2135766699,

**Y185**  
**West**  
**1/4-1/2**  
**0.289 mi.**  
**1527 ft.**  
**Relative:**  
**Higher**  
**Actual:**  
**679 ft.**

**LOCKHEED PLANT A-1-F**  
**2555 HOLLYWOOD WY**  
**BURBANK, CA 91520**  
**Site 3 of 9 in cluster Y**

**LUST** **S103945706**  
**Cortese** **N/A**  
**ENF**  
**HIST CORTESE**  
**CIWQS**  
**CERS**

**LUST:**

Name: LOCKHEED PLANT A-1-F  
Address: 2555 HOLLYWOOD WY  
City,State,Zip: BURBANK, CA 91520  
Lead Agency: LOS ANGELES RWQCB (REGION 4)  
Case Type: LUST Cleanup Site  
Geo Track: [http://geotracker.waterboards.ca.gov/profile\\_report.asp?global\\_id=T0603700080](http://geotracker.waterboards.ca.gov/profile_report.asp?global_id=T0603700080)  
Global Id: T0603700080  
Latitude: 34.200284  
Longitude: -118.351085  
Status: Completed - Case Closed  
Status Date: 05/01/1994  
Case Worker: YR  
RB Case Number: 052489-05  
Local Agency: BURBANK, CITY OF  
File Location: Not reported  
Local Case Number: Not reported

Map ID  
Direction  
Distance  
Elevation

MAP FINDINGS

Site

Database(s)

EDR ID Number  
EPA ID Number

**LOCKHEED PLANT A-1-F (Continued)**

**S103945706**

Potential Media Affect: Aquifer used for drinking water supply  
Potential Contaminants of Concern: Diesel  
EPA Region: 9  
Coordinate Source: Google Geocode  
Cuf Case: NO  
Quantity Released Gallons: Not reported  
Begin Date: 12/20/1988  
Leak Reported Date: 12/20/1988  
How Discovered: Subsurface Monitoring  
How Discovered Description: Not reported  
Discharge Source: Piping  
Discharge Cause: Unknown  
Stop Method: Not reported  
Stop Description: Not reported  
No Further Action Date: 05/01/1994  
CA Water Watershed Name: Los Angeles River - San Fernando - Bull Canyon (412.21)  
Dwr Groundwater Subbasin Name: San Fernando Valley (4-012)  
Disadvantaged Community: Not reported  
CA Enviroscreen 3 Score: Not reported  
CA Enviroscreen 4 Score: NA  
Military DOD Site: No  
Facility Project Subtype: Not reported  
RWQCB Region: LOS ANGELES RWQCB (REGION 4)  
Site History: Not reported

**LUST:**

Global Id: T0603700080  
Contact Type: Local Agency Caseworker  
Contact Name: JORGE MARTINEZ  
Organization Name: BURBANK, CITY OF  
Address: 311 E ORANGE GROVE AVE  
City: BURBANK  
Email: jmartinez@ci.burbank.ca.us  
Phone Number: Not reported

Global Id: T0603700080  
Contact Type: Regional Board Caseworker - Primary Caseworker  
Contact Name: YUE RONG  
Organization Name: LOS ANGELES RWQCB (REGION 4)  
Address: 320 W. 4TH ST., SUITE 200  
City: Los Angeles  
Email: yrong@waterboards.ca.gov  
Phone Number: Not reported

**LUST:**

Global Id: T0603700080  
Action Type: Other  
Date: 12/20/1988  
Action: Leak Discovery

Global Id: T0603700080  
Action Type: Other  
Date: 12/20/1988  
Action: Leak Reported

Global Id: T0603700080  
Action Type: Other

Map ID  
Direction  
Distance  
Elevation

MAP FINDINGS

Site

Database(s)

EDR ID Number  
EPA ID Number

**LOCKHEED PLANT A-1-F (Continued)**

**S103945706**

Date: 12/20/1988  
Action: Leak Stopped

LUST:

Global Id: T0603700080  
Status: Open - Case Begin Date  
Status Date: 12/20/1988

Global Id: T0603700080  
Status: Open - Site Assessment  
Status Date: 05/24/1989

Global Id: T0603700080  
Status: Completed - Case Closed  
Status Date: 05/01/1994

LUST REG 4:

Region: 4  
Regional Board: 04  
County: Los Angeles  
Facility Id: 052489-05  
Status: Case Closed  
Substance: Diesel  
Substance Quantity: Not reported  
Local Case No: Not reported  
Case Type: Specific tank leak that has contaminated an aquifer used for drinking water  
Abatement Method Used at the Site: Not reported  
Global ID: T0603700080  
W Global ID: Not reported  
Staff: UNK  
Local Agency: 19007  
Cross Street: ONTARIO  
Enforcement Type: Not reported  
Date Leak Discovered: 12/20/1988  
Date Leak First Reported: 12/20/1988  
Date Leak Record Entered: Not reported  
Date Confirmation Began: Not reported  
Date Leak Stopped: 12/20/1988  
Date Case Last Changed on Database: 6/30/1994  
Date the Case was Closed: 5/1/1994  
How Leak Discovered: Subsurface Monitoring  
How Leak Stopped: Not reported  
Cause of Leak: UNK  
Leak Source: Piping  
Operator: LOCKHEED  
Water System: Not reported  
Well Name: Not reported  
Approx. Dist To Production Well (ft): 1387.5750709439872957025330791  
Source of Cleanup Funding: Piping  
Preliminary Site Assessment Workplan Submitted: Not reported  
Preliminary Site Assessment Began: Not reported  
Pollution Characterization Began: 5/24/1989  
Remediation Plan Submitted: Not reported  
Remedial Action Underway: Not reported  
Post Remedial Action Monitoring Began: Not reported

Map ID  
Direction  
Distance  
Elevation

MAP FINDINGS

Site

Database(s)

EDR ID Number  
EPA ID Number

**LOCKHEED PLANT A-1-F (Continued)**

**S103945706**

Enforcement Action Date: Not reported  
Historical Max MTBE Date: Not reported  
Hist Max MTBE Conc in Groundwater: Not reported  
Hist Max MTBE Conc in Soil: Not reported  
Significant Interim Remedial Action Taken: Not reported  
GW Qualifier: Not reported  
Soil Qualifier: Not reported  
Organization: Not reported  
Owner Contact: Not reported  
Responsible Party: LOCKHEED  
RP Address: 2555 N HOLLYWOOD WY, BURBANK, CA 91520  
Program: LUST  
Lat/Long: 34.1954171 / -1  
Local Agency Staff: DB  
Beneficial Use: Not reported  
Priority: Not reported  
Cleanup Fund Id: Not reported  
Suspended: Not reported  
Assigned Name: Not reported  
Summary: THERE ARE 8 TANKS REPORTED AT THIS SITE. THEY ARE: B1F1(DIESEL), A-1-F2(DIESEL), A-1-F3(DIESEL), A-1-F8(UNLEADED GAS), A-1-F9(UNLEADED GAS), A-1-F10(DIESEL), A-1-N(PCE), B-1-H(COOLANT)

**CORTESE:**

Name: LOCKHEED PLANT A-1-F  
Address: 2555 HOLLYWOOD WY  
City,State,Zip: BURBANK, CA 91520  
Region: CORTESE  
Envirostor Id: Not reported  
Global ID: T0603700080  
Site/Facility Type: LUST CLEANUP SITE  
Cleanup Status: COMPLETED - CASE CLOSED  
Status Date: Not reported  
Site Code: Not reported  
Latitude: Not reported  
Longitude: Not reported  
Owner: Not reported  
Enf Type: Not reported  
Swat R: Not reported  
Flag: active  
Order No: Not reported  
Waste Discharge System No: Not reported  
Effective Date: Not reported  
Region 2: Not reported  
WID Id: Not reported  
Solid Waste Id No: Not reported  
Waste Management Uit Name: Not reported  
File Name: Active Open

**ENF:**

Name: LOCKHEED PLANT A-1 NORTH  
Address: 2555 HOLLYWOOD WAY  
City,State,Zip: BURBANK, CA  
Region: 4  
Facility Id: 238490  
Agency Name: Lockheed Martin Corp

Map ID  
Direction  
Distance  
Elevation

MAP FINDINGS

Site

Database(s)

EDR ID Number  
EPA ID Number

LOCKHEED PLANT A-1-F (Continued)

S103945706

Place Type:	Facility
Place Subtype:	Not reported
Facility Type:	Industrial
Agency Type:	Privately-Owned Business
# Of Agencies:	1
Place Latitude:	Not reported
Place Longitude:	Not reported
SIC Code 1:	Not reported
SIC Desc 1:	Not reported
SIC Code 2:	Not reported
SIC Desc 2:	Not reported
SIC Code 3:	Not reported
SIC Desc 3:	Not reported
NAICS Code 1:	Not reported
NAICS Desc 1:	Not reported
NAICS Code 2:	Not reported
NAICS Desc 2:	Not reported
NAICS Code 3:	Not reported
NAICS Desc 3:	Not reported
# Of Places:	1
Source Of Facility:	Reg Meas
Design Flow:	Not reported
Threat To Water Quality:	Not reported
Complexity:	Not reported
Pretreatment:	Not reported
Facility Waste Type:	Not reported
Facility Waste Type 2:	Not reported
Facility Waste Type 3:	Not reported
Facility Waste Type 4:	Not reported
Program:	WIP
Program Category1:	MONITORING
Program Category2:	MONITORING
# Of Programs:	1
WDID:	4WIP1045152
Reg Measure Id:	152213
Reg Measure Type:	Unregulated
Region:	4
Order #:	Not reported
Npdes# CA#:	Not reported
Major-Minor:	Not reported
Npdes Type:	Not reported
Reclamation:	Not reported
Dredge Fill Fee:	Not reported
301H:	Not reported
Application Fee Amt Received:	Not reported
Status:	Never Active
Status Date:	02/20/2013
Effective Date:	Not reported
Expiration/Review Date:	Not reported
Termination Date:	Not reported
WDR Review - Amend:	Not reported
WDR Review - Revise/Renew:	Not reported
WDR Review - Rescind:	Not reported
WDR Review - No Action Required:	Not reported
WDR Review - Pending:	Not reported
WDR Review - Planned:	Not reported
Status Enrollee:	N

Map ID  
Direction  
Distance  
Elevation

MAP FINDINGS

Site

Database(s)

EDR ID Number  
EPA ID Number

**LOCKHEED PLANT A-1-F (Continued)**

**S103945706**

Individual/General:	I
Fee Code:	Not reported
Direction/Voice:	Passive
Enforcement Id(EID):	225991
Region:	4
Order / Resolution Number:	R4-1987-0161
Enforcement Action Type:	Clean-up and Abatement Order
Effective Date:	12/17/1987
Adoption/Issuance Date:	Not reported
Achieve Date:	Not reported
Termination Date:	Not reported
ACL Issuance Date:	Not reported
EPL Issuance Date:	Not reported
Status:	Historical
Title:	CAO 87-161 - 4WIP1045152
Description:	Not reported
Program:	WIP
Latest Milestone Completion Date:	Not reported
# Of Programs1:	1
Total Assessment Amount:	0
Initial Assessed Amount:	0
Liability \$ Amount:	0
Project \$ Amount:	0
Liability \$ Paid:	0
Project \$ Completed:	0
Total \$ Paid/Completed Amount:	0
Name:	LOCKHEED PLANT A-1 NORTH
Address:	2555 HOLLYWOOD WAY
City,State,Zip:	BURBANK, CA
Region:	4
Facility Id:	238490
Agency Name:	Lockheed Martin Corp
Place Type:	Facility
Place Subtype:	Not reported
Facility Type:	Industrial
Agency Type:	Privately-Owned Business
# Of Agencies:	1
Place Latitude:	Not reported
Place Longitude:	Not reported
SIC Code 1:	Not reported
SIC Desc 1:	Not reported
SIC Code 2:	Not reported
SIC Desc 2:	Not reported
SIC Code 3:	Not reported
SIC Desc 3:	Not reported
NAICS Code 1:	Not reported
NAICS Desc 1:	Not reported
NAICS Code 2:	Not reported
NAICS Desc 2:	Not reported
NAICS Code 3:	Not reported
NAICS Desc 3:	Not reported
# Of Places:	1
Source Of Facility:	Reg Meas
Design Flow:	Not reported
Threat To Water Quality:	Not reported
Complexity:	Not reported



Map ID  
Direction  
Distance  
Elevation

MAP FINDINGS

Site

Database(s)

EDR ID Number  
EPA ID Number

LOCKHEED PLANT A-1-F (Continued)

S103945706

Pretreatment:	Not reported
Facility Waste Type:	Not reported
Facility Waste Type 2:	Not reported
Facility Waste Type 3:	Not reported
Facility Waste Type 4:	Not reported
Program:	WIP
Program Category1:	MONITORING
Program Category2:	MONITORING
# Of Programs:	1
WDID:	4WIP1045152
Reg Measure Id:	152213
Reg Measure Type:	Unregulated
Region:	4
Order #:	Not reported
Npdes# CA#:	Not reported
Major-Minor:	Not reported
Npdes Type:	Not reported
Reclamation:	Not reported
Dredge Fill Fee:	Not reported
301H:	Not reported
Application Fee Amt Received:	Not reported
Status:	Never Active
Status Date:	02/20/2013
Effective Date:	Not reported
Expiration/Review Date:	Not reported
Termination Date:	Not reported
WDR Review - Amend:	Not reported
WDR Review - Revise/Renew:	Not reported
WDR Review - Rescind:	Not reported
WDR Review - No Action Required:	Not reported
WDR Review - Pending:	Not reported
WDR Review - Planned:	Not reported
Status Enrollee:	N
Individual/General:	I
Fee Code:	Not reported
Direction/Voice:	Passive
Enforcement Id(EID):	221258
Region:	4
Order / Resolution Number:	13267 Letter
Enforcement Action Type:	13267 Letter
Effective Date:	11/29/2000
Adoption/Issuance Date:	Not reported
Achieve Date:	Not reported
Termination Date:	11/29/2000
ACL Issuance Date:	Not reported
EPL Issuance Date:	Not reported
Status:	Historical
Title:	Enforcement - 4WIP1045152
Description:	Not reported
Program:	WIP
Latest Milestone Completion Date:	Not reported
# Of Programs1:	1
Total Assessment Amount:	0
Initial Assessed Amount:	0
Liability \$ Amount:	0
Project \$ Amount:	0
Liability \$ Paid:	0

Map ID  
Direction  
Distance  
Elevation

MAP FINDINGS

Site

Database(s)

EDR ID Number  
EPA ID Number

**LOCKHEED PLANT A-1-F (Continued)**

**S103945706**

Project \$ Completed: 0  
Total \$ Paid/Completed Amount: 0

**HIST CORTESE:**

edr\_fname: LOCKHEED PLANT A-1  
edr\_fadd1: 2555 HOLLYWOOD  
City,State,Zip: BURBANK, CA 91520  
Region: CORTESE  
Facility County Code: 19  
Reg By: LTNKA  
Reg Id: 915200016

**CIWQS:**

Name: BUILD RITC  
Address: 2555 NORTH HOLLYWOOD WAY  
City,State,Zip: BURBANK, CA 91505  
Agency: Burbank Glendale Pasadena Airport Authority  
Agency Address: 2627 North Hollywood Way, Burbank, CA 91505  
Place/Project Type: Construction - Commercial, Transportation  
SIC/NAICS: Not reported  
Region: 4  
Program: CONSTW  
Regulatory Measure Status: Terminated  
Regulatory Measure Type: Storm water construction  
Order Number: 2009-0009-DWQ  
WDID: 4 19C363716  
NPDES Number: CAS000002  
Adoption Date: Not reported  
Effective Date: 05/24/2012  
Termination Date: 11/14/2014  
Expiration/Review Date: Not reported  
Design Flow: Not reported  
Major/Minor: Not reported  
Complexity: Not reported  
TTWQ: Not reported  
Enforcement Actions within 5 years: 0  
Violations within 5 years: 0  
Latitude: 34.19639  
Longitude: -118.35417

**CERS:**

Name: LOCKHEED PLANT A-1-F  
Address: 2555 HOLLYWOOD WY  
City,State,Zip: BURBANK, CA 91520  
Site ID: 741767  
CERS ID: T0603700080  
CERS Description: Leaking Underground Storage Tank Cleanup Site

**Affiliation:**

Affiliation Type Desc: Regional Board Caseworker  
Entity Name: YUE RONG - LOS ANGELES RWQCB (REGION 4)  
Entity Title: Not reported  
Affiliation Address: 320 W. 4TH ST., SUITE 200  
Affiliation City: Los Angeles  
Affiliation State: CA  
Affiliation Country: Not reported

Map ID  
 Direction  
 Distance  
 Elevation

MAP FINDINGS

Site

Database(s)

EDR ID Number  
 EPA ID Number

**LOCKHEED PLANT A-1-F (Continued)**

**S103945706**

Affiliation Zip: Not reported  
 Affiliation Phone: ,  
 Affiliation Type Desc: Local Agency Caseworker  
 Entity Name: JORGE MARTINEZ - BURBANK, CITY OF  
 Entity Title: Not reported  
 Affiliation Address: 311 E ORANGE GROVE AVE  
 Affiliation City: BURBANK  
 Affiliation State: CA  
 Affiliation Country: Not reported  
 Affiliation Zip: Not reported  
 Affiliation Phone: ,

**Y186**  
**West**  
**1/4-1/2**  
**0.289 mi.**  
**1527 ft.**

**LOCKHEED-BURBANK PLANTS A-1, B-1, B-6 & C-1**  
**2555 NO. HOLLYWOOD WAY**  
**BURBANK, CA 91520**

**CA BOND EXP. PLAN** **S100833478**  
**N/A**

**Site 4 of 9 in cluster Y**

**Relative:**  
**Higher**  
**Actual:**  
**679 ft.**

**CA BOND EXP. PLAN:**  
 Responsible Party: RWQCB REFERRAL SITE  
 Project Revenue Source Company: Not reported  
 Project Revenue Source Addr: Not reported  
 Project Revenue Source City,St,Zip: Not reported  
 Project Revenue Source Desc: The PRP is providing for the remediation of the site under RWQCB lead and will pay all costs associated with site cleanup. There are no current plans for expenditure of Bond funds for the site.  
 Site Description: The site is the location of an aircraft manufacturing facility constructed in the late 1930's and early 1940's. Operational activities include aircraft research, manufacturing and maintenance. Hazardous materials which are used at the facility include plating solutions, acids, fuels, and solvents.  
 Hazardous Waste Desc: The facility overlies the San Fernando Valley Ground Water Basin. Analysis of monitoring wells on the facility and downgradient has revealed contamination of the ground water by perchloroethylene (PCE) and trichloroethylene (TCE). Concentrations of PCE vary from approximately 20 to 12,000 parts per billion (ppb) and from approximately 20 to 1,600 ppb for TCE. Other compounds detected at low levels are acetone, chloroform, methyl ethyl ketone, chlorobenzene, ethylbenzene, and benzene.  
 Threat To Public Health & Env: The contaminated aquifer is a major source of drinking water for the city. Wells downgradient have been shut down due to contamination from this or other sources. If the contamination migrates further offsite, additional wells may become contaminated, thus leading to a reduction in water quality and potential long-term loss of water supply.  
 Site Activity Status: The potentially responsible party (PRP) has installed ground water monitoring wells and is currently working under the direction of the Regional Water Quality Control Board to determine the nature and extent of the contamination.

MAP FINDINGS

Map ID  
 Direction  
 Distance  
 Elevation

Site

Database(s)

EDR ID Number  
 EPA ID Number

**Y187**  
**West**  
**1/4-1/2**  
**0.289 mi.**  
**1527 ft.**

**LOCKHEED PLANT A-1**  
**2555 HOLLYWOOD WY N**  
**BURBANK, CA 91520**

**UST FINDER RELEASE 1029016071**  
**N/A**

**Site 5 of 9 in cluster Y**

**Relative:**  
**Higher**  
**Actual:**  
**679 ft.**

UST FINDER RELEASE:

Object ID: 60803  
 Facility ID: Not reported  
 Lust ID: CAT0603702542  
 Name: LOCKHEED PLANT A-1  
 Address: 2555 HOLLYWOOD WY N  
 City,State,Zip: BURBANK, CA 91520  
 Address Match Type: StreetAddress  
 Reported Date: Not reported  
 Status: No Further Action  
 Substance: Not reported  
 Population within 1500ft: 147  
 Domestic Wells within 1500ft: 0  
 Land Use: Developed, Medium Intensity  
 Within SPA: Yes  
 SPA PWS Facility ID: CA1910067\_28257  
 SPA Water Type: SW - SurRELEASEe Water  
 SPA Facility Type: IN - Intake  
 SPA HUC12: 180701050210  
 Within WHPA: Yes  
 WHPA PWS Facility ID: CA1910179\_14296  
 WHPA Water Type: GW - Ground water  
 WHPA Facility Type: WL - Well  
 WHPA HUC12: 180701050208  
 Within 100yr Floodplain: No  
 Tribe: Not reported  
 EPA Region: 9  
 NFA Letter 1: Not reported  
 NFA Letter 2: Not reported  
 NFA Letter 3: Not reported  
 NFA Letter 4: Not reported  
 Closed With Residual Contaminate: Not reported  
 Coordinate Source: Geocode  
 X Coord: -118.34898  
 Y Coord: 34.19465  
 Latitude: 34.19465  
 Longitude: -118.348979999999

**Y188**  
**West**  
**1/4-1/2**  
**0.289 mi.**  
**1527 ft.**

**LOCKHEED PLANT A-1-F**  
**2555 HOLLYWOOD WY**  
**BURBANK, CA 91520**

**UST FINDER RELEASE 1029016070**  
**N/A**

**Site 6 of 9 in cluster Y**

**Relative:**  
**Higher**  
**Actual:**  
**679 ft.**

UST FINDER RELEASE:

Object ID: 60804  
 Facility ID: Not reported  
 Lust ID: CAT0603700080  
 Name: LOCKHEED PLANT A-1-F  
 Address: 2555 HOLLYWOOD WY  
 City,State,Zip: BURBANK, CA 91520  
 Address Match Type: StreetAddress  
 Reported Date: Not reported  
 Status: No Further Action

Map ID  
 Direction  
 Distance  
 Elevation

MAP FINDINGS

Site

Database(s)

EDR ID Number  
 EPA ID Number

**LOCKHEED PLANT A-1-F (Continued)**

**1029016070**

Substance: Not reported  
 Population within 1500ft: 147  
 Domestic Wells within 1500ft: 0  
 Land Use: Developed, Medium Intensity  
 Within SPA: Yes  
 SPA PWS Facility ID: CA1910067\_28257  
 SPA Water Type: SW - SurRELEASEe Water  
 SPA Facility Type: IN - Intake  
 SPA HUC12: 180701050210  
 Within WHPA: Yes  
 WHPA PWS Facility ID: CA1910179\_14296  
 WHPA Water Type: GW - Ground water  
 WHPA Facility Type: WL - Well  
 WHPA HUC12: 180701050208  
 Within 100yr Floodplain: No  
 Tribe: Not reported  
 EPA Region: 9  
 NFA Letter 1: Not reported  
 NFA Letter 2: Not reported  
 NFA Letter 3: Not reported  
 NFA Letter 4: Not reported  
 Closed With Residual Contaminate: Not reported  
 Coordinate Source: Geocode  
 X Coord: -118.34898  
 Y Coord: 34.19465  
 Latitude: 34.19465  
 Longitude: -118.348979999999

**Y189**  
**West**  
**1/4-1/2**  
**0.289 mi.**  
**1527 ft.**

**LOCKHEED PLANT A-1**  
**2555 HOLLYWOOD WY N**  
**BURBANK, CA 91520**  
**Site 7 of 9 in cluster Y**

**LUST** **S101582663**  
**SWEEPS UST** **N/A**  
**CA FID UST**  
**Cortese**  
**LOS ANGELES CO. HMS**  
**WIP**  
**CERS**

**Relative:**  
**Higher**

**Actual:**  
**679 ft.**

**LUST:**  
 Name: LOCKHEED PLANT A-1  
 Address: 2555 HOLLYWOOD WY N  
 City,State,Zip: BURBANK, CA 91520  
 Lead Agency: LOS ANGELES RWQCB (REGION 4)  
 Case Type: LUST Cleanup Site  
 Geo Track: [http://geotracker.waterboards.ca.gov/profile\\_report.asp?global\\_id=T0603702542](http://geotracker.waterboards.ca.gov/profile_report.asp?global_id=T0603702542)  
 Global Id: T0603702542  
 Latitude: 34.200284  
 Longitude: -118.351085  
 Status: Completed - Case Closed  
 Status Date: 05/01/1994  
 Case Worker: YR  
 RB Case Number: 915200016  
 Local Agency: BURBANK, CITY OF  
 File Location: Not reported  
 Local Case Number: Not reported  
 Potential Media Affect: Aquifer used for drinking water supply  
 Potential Contaminants of Concern: \* Solvents  
 EPA Region: 9  
 Coordinate Source: Google Geocode  
 Cuf Case: NO

Map ID  
Direction  
Distance  
Elevation

MAP FINDINGS

Site

Database(s)

EDR ID Number  
EPA ID Number

**LOCKHEED PLANT A-1 (Continued)**

**S101582663**

Quantity Released Gallons: Not reported  
Begin Date: 11/18/1983  
Leak Reported Date: 11/18/1983  
How Discovered: Not reported  
How Discovered Description: Not reported  
Discharge Source: Other  
Discharge Cause: Unknown  
Stop Method: Not reported  
Stop Description: Not reported  
No Further Action Date: 05/01/1994  
CA Water Watershed Name: Los Angeles River - San Fernando - Bull Canyon (412.21)  
Dwr Groundwater Subbasin Name: San Fernando Valley (4-012)  
Disadvantaged Community: Not reported  
CA EnviroScreen 3 Score: Not reported  
CA EnviroScreen 4 Score: NA  
Military DOD Site: No  
Facility Project Subtype: Not reported  
RWQCB Region: LOS ANGELES RWQCB (REGION 4)  
Site History: Not reported

LUST:

Global Id: T0603702542  
Contact Type: Local Agency Caseworker  
Contact Name: JORGE MARTINEZ  
Organization Name: BURBANK, CITY OF  
Address: 311 E ORANGE GROVE AVE  
City: BURBANK  
Email: jmartinez@ci.burbank.ca.us  
Phone Number: Not reported

Global Id: T0603702542  
Contact Type: Regional Board Caseworker - Primary Caseworker  
Contact Name: YUE RONG  
Organization Name: LOS ANGELES RWQCB (REGION 4)  
Address: 320 W. 4TH ST., SUITE 200  
City: Los Angeles  
Email: yrong@waterboards.ca.gov  
Phone Number: Not reported

LUST:

Global Id: T0603702542  
Action Type: Other  
Date: 11/18/1983  
Action: Leak Reported

LUST:

Global Id: T0603702542  
Status: Open - Case Begin Date  
Status Date: 11/18/1983

Global Id: T0603702542  
Status: Open - Site Assessment  
Status Date: 09/28/1987

Global Id: T0603702542  
Status: Completed - Case Closed  
Status Date: 05/01/1994

Map ID  
Direction  
Distance  
Elevation

MAP FINDINGS

Site

Database(s)

EDR ID Number  
EPA ID Number

**LOCKHEED PLANT A-1 (Continued)**

**S101582663**

LUST REG 4:

Region: 4  
Regional Board: 04  
County: Los Angeles  
Facility Id: 915200016  
Status: Case Closed  
Substance: Solvents  
Substance Quantity: Not reported  
Local Case No: Not reported  
Case Type: Specific tank leak that has contaminated an aquifer used for drinking water  
Abatement Method Used at the Site: Not reported  
Global ID: T0603702542  
W Global ID: Not reported  
Staff: UNK  
Local Agency: 19007  
Cross Street: Not reported  
Enforcement Type: Not reported  
Date Leak Discovered: Not reported  
Date Leak First Reported: 11/18/1983  
Date Leak Record Entered: 12/31/1986  
Date Confirmation Began: Not reported  
Date Leak Stopped: Not reported  
Date Case Last Changed on Database: 3/13/1989  
Date the Case was Closed: 5/1/1994  
How Leak Discovered: Not reported  
How Leak Stopped: Not reported  
Cause of Leak: UNK  
Leak Source: UNK  
Operator: FAEDER, EDWARD J.  
Water System: Not reported  
Well Name: Not reported  
Approx. Dist To Production Well (ft): 1387.5750709439872957025330791  
Source of Cleanup Funding: UNK  
Preliminary Site Assessment Workplan Submitted: Not reported  
Preliminary Site Assessment Began: Not reported  
Pollution Characterization Began: 9/28/1987  
Remediation Plan Submitted: Not reported  
Remedial Action Underway: Not reported  
Post Remedial Action Monitoring Began: Not reported  
Enforcement Action Date: Not reported  
Historical Max MTBE Date: Not reported  
Hist Max MTBE Conc in Groundwater: Not reported  
Hist Max MTBE Conc in Soil: Not reported  
Significant Interim Remedial Action Taken: Not reported  
GW Qualifier: Not reported  
Soil Qualifier: Not reported  
Organization: Not reported  
Owner Contact: Not reported  
Responsible Party: LOCKHEED AERONAUTICAL SYSTEMS  
RP Address: PO BOX 551, BURBANK, CA 91520  
Program: LUST  
Lat/Long: 34.1954171 / -1  
Local Agency Staff: DB  
Beneficial Use: Not reported  
Priority: Not reported  
Cleanup Fund Id: Not reported  
Suspended: Not reported

Map ID  
Direction  
Distance  
Elevation

MAP FINDINGS

Site

Database(s)

EDR ID Number  
EPA ID Number

**LOCKHEED PLANT A-1 (Continued)**

**S101582663**

Assigned Name: Not reported  
Summary: THIS CASE WAS INITIATED BY RWQCB. SITE ASSESSMENT IS IN PROGRESS.  
AB-1803 UNIT 2 IS HANDLING.

**SWEEPS UST:**

Name: BURBANK PLANT A-1  
Address: 2555 N HOLLYWOOD WAY  
City: BURBANK  
Status: Active  
Comp Number: 9780  
Number: 1  
Board Of Equalization: Not reported  
Referral Date: 04-03-91  
Action Date: 04-03-91  
Created Date: 06-30-89  
Owner Tank Id: A-1-B  
SWRCB Tank Id: 19-007-009780-000001  
Tank Status: A  
Capacity: 6800  
Active Date: 04-03-91  
Tank Use: CHEMICAL  
STG: W  
Content: SPENT DEVELO  
Number Of Tanks: 14

Name: BURBANK PLANT A-1  
Address: 2555 N HOLLYWOOD WAY  
City: BURBANK  
Status: Active  
Comp Number: 9780  
Number: 1  
Board Of Equalization: Not reported  
Referral Date: 04-03-91  
Action Date: 04-03-91  
Created Date: 06-30-89  
Owner Tank Id: A-1-F8  
SWRCB Tank Id: 19-007-009780-000002  
Tank Status: A  
Capacity: 12000  
Active Date: 04-03-91  
Tank Use: M.V. FUEL  
STG: P  
Content: REG UNLEADED  
Number Of Tanks: Not reported

Name: BURBANK PLANT A-1  
Address: 2555 N HOLLYWOOD WAY  
City: BURBANK  
Status: Active  
Comp Number: 9780  
Number: 1  
Board Of Equalization: Not reported  
Referral Date: 04-03-91  
Action Date: 04-03-91  
Created Date: 06-30-89  
Owner Tank Id: A-A-F9  
SWRCB Tank Id: 19-007-009780-000003



Map ID  
Direction  
Distance  
Elevation

MAP FINDINGS

Site

Database(s)

EDR ID Number  
EPA ID Number

**LOCKHEED PLANT A-1 (Continued)**

**S101582663**

Tank Status: A  
Capacity: 12000  
Active Date: 04-03-91  
Tank Use: M.V. FUEL  
STG: P  
Content: REG UNLEADED  
Number Of Tanks: Not reported

Name: BURBANK PLANT A-1  
Address: 2555 N HOLLYWOOD WAY  
City: BURBANK  
Status: Active  
Comp Number: 9780  
Number: 1  
Board Of Equalization: Not reported  
Referral Date: 04-03-91  
Action Date: 04-03-91  
Created Date: 06-30-89  
Owner Tank Id: A-1-F10  
SWRCB Tank Id: 19-007-009780-000004  
Tank Status: A  
Capacity: 12000  
Active Date: 04-03-91  
Tank Use: M.V. FUEL  
STG: P  
Content: DIESEL  
Number Of Tanks: Not reported

Name: BURBANK PLANT A-1  
Address: 2555 N HOLLYWOOD WAY  
City: BURBANK  
Status: Active  
Comp Number: 9780  
Number: 1  
Board Of Equalization: Not reported  
Referral Date: 04-03-91  
Action Date: 04-03-91  
Created Date: 06-30-89  
Owner Tank Id: A-1-N  
SWRCB Tank Id: 19-007-009780-000010  
Tank Status: A  
Capacity: 12000  
Active Date: 04-03-91  
Tank Use: CHEMICAL  
STG: P  
Content: PERCHLOROETH  
Number Of Tanks: Not reported

Name: BURBANK PLANT A-1  
Address: 2555 N HOLLYWOOD WAY  
City: BURBANK  
Status: Active  
Comp Number: 9780  
Number: 1  
Board Of Equalization: Not reported  
Referral Date: 04-03-91  
Action Date: 04-03-91

Map ID  
Direction  
Distance  
Elevation

MAP FINDINGS

Site

Database(s)

EDR ID Number  
EPA ID Number

**LOCKHEED PLANT A-1 (Continued)**

**S101582663**

Created Date: 06-30-89  
Owner Tank Id: A-1-F2  
SWRCB Tank Id: 19-007-009780-000012  
Tank Status: A  
Capacity: 10000  
Active Date: 04-03-91  
Tank Use: PETROLEUM  
STG: P  
Content: DIESEL #2  
Number Of Tanks: Not reported

Name: BURBANK PLANT A-1  
Address: 2555 N HOLLYWOOD WAY  
City: BURBANK  
Status: Active  
Comp Number: 9780  
Number: 1  
Board Of Equalization: Not reported  
Referral Date: 04-03-91  
Action Date: 04-03-91  
Created Date: 06-30-89  
Owner Tank Id: Not reported  
SWRCB Tank Id: 19-007-009780-000018  
Tank Status: A  
Capacity: Not reported  
Active Date: 06-30-89  
Tank Use: UNKNOWN  
STG: W  
Content: Not reported  
Number Of Tanks: Not reported

Name: BURBANK PLANT A-1  
Address: 2555 N HOLLYWOOD WAY  
City: BURBANK  
Status: Active  
Comp Number: 9780  
Number: 1  
Board Of Equalization: Not reported  
Referral Date: 04-03-91  
Action Date: 04-03-91  
Created Date: 06-30-89  
Owner Tank Id: Not reported  
SWRCB Tank Id: 19-007-009780-000019  
Tank Status: A  
Capacity: Not reported  
Active Date: 06-30-89  
Tank Use: UNKNOWN  
STG: W  
Content: Not reported  
Number Of Tanks: Not reported

Name: BURBANK PLANT A-1  
Address: 2555 N HOLLYWOOD WAY  
City: BURBANK  
Status: Active  
Comp Number: 9780  
Number: 1

Map ID  
Direction  
Distance  
Elevation

MAP FINDINGS

Site

Database(s)

EDR ID Number  
EPA ID Number

**LOCKHEED PLANT A-1 (Continued)**

**S101582663**

Board Of Equalization: Not reported  
Referral Date: 04-03-91  
Action Date: 04-03-91  
Created Date: 06-30-89  
Owner Tank Id: Not reported  
SWRCB Tank Id: 19-007-009780-000020  
Tank Status: A  
Capacity: Not reported  
Active Date: 06-30-89  
Tank Use: UNKNOWN  
STG: W  
Content: Not reported  
Number Of Tanks: Not reported

Name: BURBANK PLANT A-1  
Address: 2555 N HOLLYWOOD WAY  
City: BURBANK  
Status: Active  
Comp Number: 9780  
Number: 1

Board Of Equalization: Not reported  
Referral Date: 04-03-91  
Action Date: 04-03-91  
Created Date: 06-30-89  
Owner Tank Id: Not reported  
SWRCB Tank Id: 19-007-009780-000021  
Tank Status: A  
Capacity: Not reported  
Active Date: 06-30-89  
Tank Use: UNKNOWN  
STG: W  
Content: Not reported  
Number Of Tanks: Not reported

Name: BURBANK PLANT A-1  
Address: 2555 N HOLLYWOOD WAY  
City: BURBANK  
Status: Active  
Comp Number: 9780  
Number: 1

Board Of Equalization: Not reported  
Referral Date: 04-03-91  
Action Date: 04-03-91  
Created Date: 06-30-89  
Owner Tank Id: Not reported  
SWRCB Tank Id: 19-007-009780-000022  
Tank Status: A  
Capacity: Not reported  
Active Date: 06-30-89  
Tank Use: UNKNOWN  
STG: W  
Content: Not reported  
Number Of Tanks: Not reported

Name: BURBANK PLANT A-1  
Address: 2555 N HOLLYWOOD WAY  
City: BURBANK

Map ID  
Direction  
Distance  
Elevation

MAP FINDINGS

Site

Database(s)

EDR ID Number  
EPA ID Number

**LOCKHEED PLANT A-1 (Continued)**

**S101582663**

Status: Active  
Comp Number: 9780  
Number: 1  
Board Of Equalization: Not reported  
Referral Date: 04-03-91  
Action Date: 04-03-91  
Created Date: 06-30-89  
Owner Tank Id: Not reported  
SWRCB Tank Id: 19-007-009780-000023  
Tank Status: A  
Capacity: Not reported  
Active Date: 06-30-89  
Tank Use: UNKNOWN  
STG: W  
Content: Not reported  
Number Of Tanks: Not reported

Name: BURBANK PLANT A-1  
Address: 2555 N HOLLYWOOD WAY  
City: BURBANK  
Status: Active  
Comp Number: 9780  
Number: 1  
Board Of Equalization: Not reported  
Referral Date: 04-03-91  
Action Date: 04-03-91  
Created Date: 06-30-89  
Owner Tank Id: Not reported  
SWRCB Tank Id: 19-007-009780-000024  
Tank Status: A  
Capacity: Not reported  
Active Date: 06-30-89  
Tank Use: UNKNOWN  
STG: W  
Content: Not reported  
Number Of Tanks: Not reported

Name: BURBANK PLANT A-1  
Address: 2555 N HOLLYWOOD WAY  
City: BURBANK  
Status: Active  
Comp Number: 9780  
Number: 1  
Board Of Equalization: Not reported  
Referral Date: 04-03-91  
Action Date: 04-03-91  
Created Date: 06-30-89  
Owner Tank Id: Not reported  
SWRCB Tank Id: 19-007-009780-000025  
Tank Status: A  
Capacity: Not reported  
Active Date: 06-30-89  
Tank Use: UNKNOWN  
STG: W  
Content: Not reported  
Number Of Tanks: Not reported

Map ID  
Direction  
Distance  
Elevation

MAP FINDINGS

Site

Database(s)

EDR ID Number  
EPA ID Number

**LOCKHEED PLANT A-1 (Continued)**

**S101582663**

Name: BURBANK PLANT A-1  
Address: 2555 N HOLLYWOOD WAY  
City: BURBANK  
Status: Not reported  
Comp Number: 9780  
Number: Not reported  
Board Of Equalization: Not reported  
Referral Date: Not reported  
Action Date: Not reported  
Created Date: Not reported  
Owner Tank Id: Not reported  
SWRCB Tank Id: 19-007-009780-000005  
Tank Status: Not reported  
Capacity: 300  
Active Date: Not reported  
Tank Use: M.V. FUEL  
STG: PRODUCT  
Content: REG UNLEADED  
Number Of Tanks: 11

Name: BURBANK PLANT A-1  
Address: 2555 N HOLLYWOOD WAY  
City: BURBANK  
Status: Not reported  
Comp Number: 9780  
Number: Not reported  
Board Of Equalization: Not reported  
Referral Date: Not reported  
Action Date: Not reported  
Created Date: Not reported  
Owner Tank Id: Not reported  
SWRCB Tank Id: 19-007-009780-000006  
Tank Status: Not reported  
Capacity: 1000  
Active Date: Not reported  
Tank Use: M.V. FUEL  
STG: PRODUCT  
Content: REG UNLEADED  
Number Of Tanks: Not reported

Name: BURBANK PLANT A-1  
Address: 2555 N HOLLYWOOD WAY  
City: BURBANK  
Status: Not reported  
Comp Number: 9780  
Number: Not reported  
Board Of Equalization: Not reported  
Referral Date: Not reported  
Action Date: Not reported  
Created Date: Not reported  
Owner Tank Id: Not reported  
SWRCB Tank Id: 19-007-009780-000007  
Tank Status: Not reported  
Capacity: 150  
Active Date: Not reported  
Tank Use: M.V. FUEL  
STG: PRODUCT

Map ID  
Direction  
Distance  
Elevation

MAP FINDINGS

Site

Database(s)

EDR ID Number  
EPA ID Number

**LOCKHEED PLANT A-1 (Continued)**

**S101582663**

Content: REG UNLEADED  
Number Of Tanks: Not reported

Name: BURBANK PLANT A-1  
Address: 2555 N HOLLYWOOD WAY  
City: BURBANK  
Status: Not reported  
Comp Number: 9780  
Number: Not reported  
Board Of Equalization: Not reported  
Referral Date: Not reported  
Action Date: Not reported  
Created Date: Not reported  
Owner Tank Id: Not reported  
SWRCB Tank Id: 19-007-009780-000008  
Tank Status: Not reported  
Capacity: 130  
Active Date: Not reported  
Tank Use: M.V. FUEL  
STG: PRODUCT  
Content: REG UNLEADED  
Number Of Tanks: Not reported

Name: BURBANK PLANT A-1  
Address: 2555 N HOLLYWOOD WAY  
City: BURBANK  
Status: Not reported  
Comp Number: 9780  
Number: Not reported  
Board Of Equalization: Not reported  
Referral Date: Not reported  
Action Date: Not reported  
Created Date: Not reported  
Owner Tank Id: Not reported  
SWRCB Tank Id: 19-007-009780-000009  
Tank Status: Not reported  
Capacity: 30000  
Active Date: Not reported  
Tank Use: PETROLEUM  
STG: PRODUCT  
Content: DIESEL #2  
Number Of Tanks: Not reported

Name: BURBANK PLANT A-1  
Address: 2555 N HOLLYWOOD WAY  
City: BURBANK  
Status: Not reported  
Comp Number: 9780  
Number: Not reported  
Board Of Equalization: Not reported  
Referral Date: Not reported  
Action Date: Not reported  
Created Date: Not reported  
Owner Tank Id: Not reported  
SWRCB Tank Id: 19-007-009780-000011  
Tank Status: Not reported  
Capacity: 1000

Map ID  
Direction  
Distance  
Elevation

MAP FINDINGS

Site

Database(s)

EDR ID Number  
EPA ID Number

**LOCKHEED PLANT A-1 (Continued)**

**S101582663**

Active Date: Not reported  
Tank Use: OIL  
STG: PRODUCT  
Content: MOTOR OIL  
Number Of Tanks: Not reported

Name: BURBANK PLANT A-1  
Address: 2555 N HOLLYWOOD WAY  
City: BURBANK  
Status: Not reported  
Comp Number: 9780  
Number: Not reported  
Board Of Equalization: Not reported  
Referral Date: Not reported  
Action Date: Not reported  
Created Date: Not reported  
Owner Tank Id: Not reported  
SWRCB Tank Id: 19-007-009780-000013  
Tank Status: Not reported  
Capacity: 1000  
Active Date: Not reported  
Tank Use: PETROLEUM  
STG: PRODUCT  
Content: DIESEL #2  
Number Of Tanks: Not reported

Name: BURBANK PLANT A-1  
Address: 2555 N HOLLYWOOD WAY  
City: BURBANK  
Status: Not reported  
Comp Number: 9780  
Number: Not reported  
Board Of Equalization: Not reported  
Referral Date: Not reported  
Action Date: Not reported  
Created Date: Not reported  
Owner Tank Id: Not reported  
SWRCB Tank Id: 19-007-009780-000014  
Tank Status: Not reported  
Capacity: 6000  
Active Date: Not reported  
Tank Use: CHEMICAL  
STG: WASTE  
Content: SOFTENER BRI  
Number Of Tanks: Not reported

Name: BURBANK PLANT A-1  
Address: 2555 N HOLLYWOOD WAY  
City: BURBANK  
Status: Not reported  
Comp Number: 9780  
Number: Not reported  
Board Of Equalization: Not reported  
Referral Date: Not reported  
Action Date: Not reported  
Created Date: Not reported  
Owner Tank Id: Not reported

Map ID  
Direction  
Distance  
Elevation

MAP FINDINGS

Site

Database(s)

EDR ID Number  
EPA ID Number

**LOCKHEED PLANT A-1 (Continued)**

**S101582663**

SWRCB Tank Id: 19-007-009780-000015  
Tank Status: Not reported  
Capacity: 2000  
Active Date: Not reported  
Tank Use: CHEMICAL  
STG: WASTE  
Content: PENETRATE IN  
Number Of Tanks: Not reported

Name: BURBANK PLANT A-1  
Address: 2555 N HOLLYWOOD WAY  
City: BURBANK  
Status: Not reported  
Comp Number: 9780  
Number: Not reported  
Board Of Equalization: Not reported  
Referral Date: Not reported  
Action Date: Not reported  
Created Date: Not reported  
Owner Tank Id: Not reported  
SWRCB Tank Id: 19-007-009780-000016  
Tank Status: Not reported  
Capacity: 2000  
Active Date: Not reported  
Tank Use: OIL  
STG: PRODUCT  
Content: DIESEL  
Number Of Tanks: Not reported

Name: BURBANK PLANT A-1  
Address: 2555 N HOLLYWOOD WAY  
City: BURBANK  
Status: Not reported  
Comp Number: 9780  
Number: Not reported  
Board Of Equalization: Not reported  
Referral Date: Not reported  
Action Date: Not reported  
Created Date: Not reported  
Owner Tank Id: Not reported  
SWRCB Tank Id: 19-007-009780-000017  
Tank Status: Not reported  
Capacity: 2000  
Active Date: Not reported  
Tank Use: CHEMICAL  
STG: WASTE  
Content: WASTE OIL  
Number Of Tanks: Not reported

**CA FID UST:**

Facility ID: 19000989  
Regulated By: UTKNA  
Regulated ID: 00046944  
Cortese Code: Not reported  
SIC Code: Not reported  
Facility Phone: 8180000000  
Mail To: Not reported



Map ID  
Direction  
Distance  
Elevation

MAP FINDINGS

Site

Database(s)

EDR ID Number  
EPA ID Number

**LOCKHEED PLANT A-1 (Continued)**

**S101582663**

Mailing Address: P O BOX  
Mailing Address 2: Not reported  
Mailing City,St,Zip: BURBANK 91505  
Contact: Not reported  
Contact Phone: Not reported  
DUNS Number: Not reported  
NPDES Number: Not reported  
EPA ID: Not reported  
Comments: Not reported  
Status: Active

**CORTESE:**

Name: LOCKHEED PLANT A-1  
Address: 2555 HOLLYWOOD WY N  
City,State,Zip: BURBANK, CA 91520  
Region: CORTESE  
Envirostor Id: Not reported  
Global ID: T0603702542  
Site/Facility Type: LUST CLEANUP SITE  
Cleanup Status: COMPLETED - CASE CLOSED  
Status Date: Not reported  
Site Code: Not reported  
Latitude: Not reported  
Longitude: Not reported  
Owner: Not reported  
Enf Type: Not reported  
Swat R: Not reported  
Flag: active  
Order No: Not reported  
Waste Discharge System No: Not reported  
Effective Date: Not reported  
Region 2: Not reported  
WID Id: Not reported  
Solid Waste Id No: Not reported  
Waste Management Uit Name: Not reported  
File Name: Active Open

**LOS ANGELES CO. HMS:**

Name: LOCKHEED CALIFORNIA-PLANT A-1  
Address: 2555 N HOLLYWOOD WAY  
City,State,Zip: BURBANK, CA 91504  
Region: LA  
Permit Category: T  
Facility Id: 009933-009780  
Facility Type: 0  
Facility Status: Removed  
Area: 3E  
Permit Number: 00001079T  
Permit Status: Removed

**WIP:**

Name: LOCKHEED PLANT A-1 NORTH  
Address: 2555 N Hollywood Way  
City,State,Zip: BURBANK, CA  
Region: 4  
File Number: 104.5152

Map ID  
Direction  
Distance  
Elevation

MAP FINDINGS

Site

Database(s)

EDR ID Number  
EPA ID Number

**LOCKHEED PLANT A-1 (Continued)**

**S101582663**

**File Status:** Active  
Staff: ACARLOS  
Facility Suite: Not reported

**CERS:**

Name: LOCKHEED PLANT A-1  
Address: 2555 HOLLYWOOD WY N  
City,State,Zip: BURBANK, CA 91520  
Site ID: 741765  
CERS ID: T0603702542  
CERS Description: Leaking Underground Storage Tank Cleanup Site

**Affiliation:**

Affiliation Type Desc: Regional Board Caseworker  
Entity Name: YUE RONG - LOS ANGELES RWQCB (REGION 4)  
Entity Title: Not reported  
Affiliation Address: 320 W. 4TH ST., SUITE 200  
Affiliation City: Los Angeles  
Affiliation State: CA  
Affiliation Country: Not reported  
Affiliation Zip: Not reported  
Affiliation Phone: ,

Affiliation Type Desc: Local Agency Caseworker  
Entity Name: JORGE MARTINEZ - BURBANK, CITY OF  
Entity Title: Not reported  
Affiliation Address: 311 E ORANGE GROVE AVE  
Affiliation City: BURBANK  
Affiliation State: CA  
Affiliation Country: Not reported  
Affiliation Zip: Not reported  
Affiliation Phone: ,

**Y190**  
**West**  
**1/4-1/2**  
**0.289 mi.**  
**1527 ft.**

**LOCKHEED MARTIN PLANT A-1 NORTH**  
**2555 N HOLLYWOOD WY**  
**BURBANK, CA 91505**  
**Site 8 of 9 in cluster Y**

**SEMS-ARCHIVE 1015732629**  
**RCRA-SQG CAD008255283**

**Relative:**  
**Higher**  
**Actual:**  
**679 ft.**

SEMS Archive:  
Site ID: 0903859  
EPA ID: CAD008255283  
Name: LOCKHEED CAL. COMPANY PLANT A1  
Address: 2555 N. HOLLYWOOD WAY  
Address 2: Not reported  
City,State,Zip: BURBANK, CA 91520  
Cong District: Not reported  
FIPS Code: 06037  
FF: N  
NPL: Not on the NPL  
Non NPL Status: NFRAP-Site does not qualify for the NPL based on existing information

**SEMS Archive Detail:**

Region: 09  
Site ID: 0903859  
EPA ID: CAD008255283  
Site Name: LOCKHEED CAL. COMPANY PLANT A1

Map ID  
Direction  
Distance  
Elevation

MAP FINDINGS

Site

Database(s)

EDR ID Number  
EPA ID Number

**LOCKHEED MARTIN PLANT A-1 NORTH (Continued)**

**1015732629**

NPL: N  
FF: N  
OU: 00  
Action Code: PA  
Action Name: PA  
SEQ: 1  
Start Date: Not reported  
Finish Date: 1991-02-04 05:00:00  
Qual: H  
Current Action Lead: St Perf

Region: 09  
Site ID: 0903859  
EPA ID: CAD008255283  
Site Name: LOCKHEED CAL. COMPANY PLANT A1  
NPL: N  
FF: N  
OU: 00  
Action Code: DS  
Action Name: DISCVRY  
SEQ: 1  
Start Date: 1990-02-02 05:00:00  
Finish Date: 1990-02-02 05:00:00  
Qual: Not reported  
Current Action Lead: St Perf

Region: 09  
Site ID: 0903859  
EPA ID: CAD008255283  
Site Name: LOCKHEED CAL. COMPANY PLANT A1  
NPL: N  
FF: N  
OU: 00  
Action Code: SI  
Action Name: SI  
SEQ: 1  
Start Date: Not reported  
Finish Date: 1991-02-04 05:00:00  
Qual: N  
Current Action Lead: St Perf

Region: 09  
Site ID: 0903859  
EPA ID: CAD008255283  
Site Name: LOCKHEED CAL. COMPANY PLANT A1  
NPL: N  
FF: N  
OU: 00  
Action Code: VS  
Action Name: ARCH SITE  
SEQ: 1  
Start Date: Not reported  
Finish Date: 1992-11-02 05:00:00  
Qual: Not reported  
Current Action Lead: EPA Perf In-Hse

Map ID  
 Direction  
 Distance  
 Elevation

MAP FINDINGS

Site

Database(s)

EDR ID Number  
 EPA ID Number

**LOCKHEED MARTIN PLANT A-1 NORTH (Continued)**

**1015732629**

RCRA Listings:	
Date Form Received by Agency:	20020218
Handler Name:	Lockheed Martin Plant A-1 North
Handler Address:	2555 N HOLLYWOOD WY
Handler City,State,Zip:	BURBANK, CA 91505
EPA ID:	CAD008255283
Contact Name:	GENE S MATSUSHITA
Contact Address:	Not reported
Contact City,State,Zip:	Not reported
Contact Telephone:	818-847-0197
Contact Fax:	Not reported
Contact Email:	Not reported
Contact Title:	Not reported
EPA Region:	09
Land Type:	Not reported
Federal Waste Generator Description:	Small Quantity Generator
Non-Notifier:	Not reported
Biennial Report Cycle:	Not reported
Accessibility:	Not reported
Active Site Indicator:	Handler Activities
State District Owner:	Not reported
State District:	Not reported
Mailing Address:	2550 N HOLLYWOOD WY STE 301
Mailing City,State,Zip:	BURBANK, CA 91505
Owner Name:	Not reported
Owner Type:	Not reported
Operator Name:	Not reported
Operator Type:	Not reported
Short-Term Generator Activity:	No
Importer Activity:	No
Mixed Waste Generator:	No
Transporter Activity:	No
Transfer Facility Activity:	No
Recycler Activity with Storage:	No
Small Quantity On-Site Burner Exemption:	No
Smelting Melting and Refining Furnace Exemption:	No
Underground Injection Control:	No
Off-Site Waste Receipt:	No
Universal Waste Indicator:	No
Universal Waste Destination Facility:	No
Federal Universal Waste:	No
Active Site State-Reg Handler:	---
Federal Facility Indicator:	Not reported
Hazardous Secondary Material Indicator:	N
Sub-Part K Indicator:	Not reported
2018 GPRA Permit Baseline:	Not on the Baseline
2018 GPRA Renewals Baseline:	Not on the Baseline
202 GPRA Corrective Action Baseline:	No
Subject to Corrective Action Universe:	No
Non-TSDFs Where RCRA CA has Been Imposed Universe:	No
Corrective Action Priority Ranking:	No NCAPS ranking
Environmental Control Indicator:	No
Institutional Control Indicator:	No
Human Exposure Controls Indicator:	N/A
Groundwater Controls Indicator:	N/A
Significant Non-Complier Universe:	No
Unaddressed Significant Non-Complier Universe:	No

Map ID  
Direction  
Distance  
Elevation

MAP FINDINGS

Site

Database(s)

EDR ID Number  
EPA ID Number

**LOCKHEED MARTIN PLANT A-1 NORTH (Continued)**

**1015732629**

Addressed Significant Non-Complier Universe: No  
Significant Non-Complier With a Compliance Schedule Universe: No  
Financial Assurance Required: Not reported  
Handler Date of Last Change: 20060905  
Recognized Trader-Importer: No  
Recognized Trader-Exporter: No  
Importer of Spent Lead Acid Batteries: No  
Exporter of Spent Lead Acid Batteries: No  
Recycler Activity Without Storage: No  
Manifest Broker: No  
Sub-Part P Indicator: No

Biennial: List of Years

Year: 2001

[Click Here for Biennial Reporting System Data:](#)

Handler - Owner Operator:

Owner/Operator Indicator: Owner  
Owner/Operator Name: LOCKHEED MARTIN CORP  
Legal Status: Private  
Date Became Current: Not reported  
Date Ended Current: Not reported  
Owner/Operator Address: 2550 N HOLLYWOOD WAY  
Owner/Operator City,State,Zip: PHOENIX, AZ 91505  
Owner/Operator Telephone: 818-847-6927  
Owner/Operator Telephone Ext: Not reported  
Owner/Operator Fax: Not reported  
Owner/Operator Email: Not reported

Historic Generators:

Receive Date: 20020218  
Handler Name: LOCKHEED MARTIN PLANT A-1 NORTH  
Federal Waste Generator Description: Small Quantity Generator  
State District Owner: Not reported  
Large Quantity Handler of Universal Waste: No  
Recognized Trader Importer: No  
Recognized Trader Exporter: No  
Spent Lead Acid Battery Importer: No  
Spent Lead Acid Battery Exporter: No  
Current Record: Yes  
Non Storage Recycler Activity: Not reported  
Electronic Manifest Broker: Not reported

Receive Date: 19950426  
Handler Name: LOCKHEED MARTIN CORP  
Federal Waste Generator Description: Large Quantity Generator  
State District Owner: Ca  
Large Quantity Handler of Universal Waste: No  
Recognized Trader Importer: No  
Recognized Trader Exporter: No  
Spent Lead Acid Battery Importer: No  
Spent Lead Acid Battery Exporter: No  
Current Record: No  
Non Storage Recycler Activity: Not reported  
Electronic Manifest Broker: Not reported

Map ID  
Direction  
Distance  
Elevation

MAP FINDINGS

Site

Database(s)

EDR ID Number  
EPA ID Number

**LOCKHEED MARTIN PLANT A-1 NORTH (Continued)**

**1015732629**

Receive Date: 19900416  
Handler Name: LOCKHEED AERONAUTICAL SYSTEMS COMPANY  
Federal Waste Generator Description: Large Quantity Generator  
State District Owner: Not reported  
Large Quantity Handler of Universal Waste: No  
Recognized Trader Importer: No  
Recognized Trader Exporter: No  
Spent Lead Acid Battery Importer: No  
Spent Lead Acid Battery Exporter: No  
Current Record: No  
Non Storage Recycler Activity: Not reported  
Electronic Manifest Broker: Not reported

Receive Date: 19920331  
Handler Name: LOCKHEED ADVANCED DEVELOPMENT COMPANY  
Federal Waste Generator Description: Large Quantity Generator  
State District Owner: Not reported  
Large Quantity Handler of Universal Waste: No  
Recognized Trader Importer: No  
Recognized Trader Exporter: No  
Spent Lead Acid Battery Importer: No  
Spent Lead Acid Battery Exporter: No  
Current Record: No  
Non Storage Recycler Activity: Not reported  
Electronic Manifest Broker: Not reported

Receive Date: 20001012  
Handler Name: LOCKHEED MARTIN PLANT A-1  
Federal Waste Generator Description: Large Quantity Generator  
State District Owner: Not reported  
Large Quantity Handler of Universal Waste: No  
Recognized Trader Importer: No  
Recognized Trader Exporter: No  
Spent Lead Acid Battery Importer: No  
Spent Lead Acid Battery Exporter: No  
Current Record: No  
Non Storage Recycler Activity: Not reported  
Electronic Manifest Broker: Not reported

Receive Date: 20020218  
Handler Name: LOCKHEED MARTIN PLANT A-1 NORTH  
Federal Waste Generator Description: Large Quantity Generator  
State District Owner: Not reported  
Large Quantity Handler of Universal Waste: No  
Recognized Trader Importer: No  
Recognized Trader Exporter: No  
Spent Lead Acid Battery Importer: No  
Spent Lead Acid Battery Exporter: No  
Current Record: No  
Non Storage Recycler Activity: Not reported  
Electronic Manifest Broker: Not reported

List of NAICS Codes and Descriptions:

NAICS Code: 336411  
NAICS Description: AIRCRAFT MANUFACTURING  
  
NAICS Code: 336413

Map ID  
Direction  
Distance  
Elevation

MAP FINDINGS

Site

Database(s)

EDR ID Number  
EPA ID Number

**LOCKHEED MARTIN PLANT A-1 NORTH (Continued)**

**1015732629**

NAICS Description: OTHER AIRCRAFT PARTS AND AUXILIARY EQUIPMENT MANUFACTURING  
NAICS Code: 56291  
NAICS Description: REMEDIATION SERVICES

Has the Facility Received Notices of Violations:

Found Violation: Yes  
Agency Which Determined Violation: EPA  
Violation Short Description: LDR - General  
Date Violation was Determined: 19900314  
Actual Return to Compliance Date: 19900523  
Return to Compliance Qualifier: Observed  
Violation Responsible Agency: EPA  
Scheduled Compliance Date: 19900530  
Enforcement Identifier: 001  
Date of Enforcement Action: 19900425  
Enforcement Responsible Agency: EPA  
Enforcement Docket Number: Not reported  
Enforcement Attorney: Not reported  
Corrective Action Component: No  
Appeal Initiated Date: Not reported  
Appeal Resolution Date: Not reported  
Disposition Status Date: Not reported  
Disposition Status: Not reported  
Disposition Status Description: Not reported  
Consent/Final Order Sequence Number: Not reported  
Consent/Final Order Respondent Name: Not reported  
Consent/Final Order Lead Agency: Not reported  
Enforcement Type: WRITTEN INFORMAL  
Enforcement Responsible Person: R9EPA  
Enforcement Responsible Sub-Organization: Not reported  
SEP Sequence Number: Not reported  
SEP Expenditure Amount: Not reported  
SEP Scheduled Completion Date: Not reported  
SEP Actual Date: Not reported  
SEP Defaulted Date: Not reported  
SEP Type: Not reported  
SEP Type Description: Not reported  
Proposed Amount: Not reported  
Final Monetary Amount: Not reported  
Paid Amount: Not reported  
Final Count: Not reported  
Final Amount: Not reported

Found Violation: Yes  
Agency Which Determined Violation: State  
Violation Short Description: Generators - General  
Date Violation was Determined: 19850117  
Actual Return to Compliance Date: 19850301  
Return to Compliance Qualifier: Observed  
Violation Responsible Agency: State  
Scheduled Compliance Date: Not reported  
Enforcement Identifier: 001  
Date of Enforcement Action: 19850211  
Enforcement Responsible Agency: State  
Enforcement Docket Number: Not reported  
Enforcement Attorney: Not reported

Map ID  
Direction  
Distance  
Elevation

MAP FINDINGS

Site

Database(s)

EDR ID Number  
EPA ID Number

**LOCKHEED MARTIN PLANT A-1 NORTH (Continued)**

**1015732629**

Corrective Action Component:	No
Appeal Initiated Date:	Not reported
Appeal Resolution Date:	Not reported
Disposition Status Date:	Not reported
Disposition Status:	Not reported
Disposition Status Description:	Not reported
Consent/Final Order Sequence Number:	Not reported
Consent/Final Order Respondent Name:	Not reported
Consent/Final Order Lead Agency:	Not reported
Enforcement Type:	WRITTEN INFORMAL
Enforcement Responsible Person:	R9STA
Enforcement Responsible Sub-Organization:	Not reported
SEP Sequence Number:	Not reported
SEP Expenditure Amount:	Not reported
SEP Scheduled Completion Date:	Not reported
SEP Actual Date:	Not reported
SEP Defaulted Date:	Not reported
SEP Type:	Not reported
SEP Type Description:	Not reported
Proposed Amount:	Not reported
Final Monetary Amount:	Not reported
Paid Amount:	Not reported
Final Count:	Not reported
Final Amount:	Not reported
Found Violation:	Yes
Agency Which Determined Violation:	State
Violation Short Description:	Generators - General
Date Violation was Determined:	19850220
Actual Return to Compliance Date:	19850301
Return to Compliance Qualifier:	Observed
Violation Responsible Agency:	State
Scheduled Compliance Date:	19850420
Enforcement Identifier:	002
Date of Enforcement Action:	19850220
Enforcement Responsible Agency:	State
Enforcement Docket Number:	Not reported
Enforcement Attorney:	Not reported
Corrective Action Component:	No
Appeal Initiated Date:	Not reported
Appeal Resolution Date:	Not reported
Disposition Status Date:	Not reported
Disposition Status:	Not reported
Disposition Status Description:	Not reported
Consent/Final Order Sequence Number:	Not reported
Consent/Final Order Respondent Name:	Not reported
Consent/Final Order Lead Agency:	Not reported
Enforcement Type:	WRITTEN INFORMAL
Enforcement Responsible Person:	R9STA
Enforcement Responsible Sub-Organization:	Not reported
SEP Sequence Number:	Not reported
SEP Expenditure Amount:	Not reported
SEP Scheduled Completion Date:	Not reported
SEP Actual Date:	Not reported
SEP Defaulted Date:	Not reported
SEP Type:	Not reported
SEP Type Description:	Not reported



Map ID  
Direction  
Distance  
Elevation

MAP FINDINGS

Site

Database(s)

EDR ID Number  
EPA ID Number

**LOCKHEED MARTIN PLANT A-1 NORTH (Continued)**

**1015732629**

Proposed Amount:	Not reported
Final Monetary Amount:	Not reported
Paid Amount:	Not reported
Final Count:	Not reported
Final Amount:	Not reported
Found Violation:	Yes
Agency Which Determined Violation:	EPA
Violation Short Description:	Generators - General
Date Violation was Determined:	19900314
Actual Return to Compliance Date:	19900523
Return to Compliance Qualifier:	Observed
Violation Responsible Agency:	EPA
Scheduled Compliance Date:	19900530
Enforcement Identifier:	001
Date of Enforcement Action:	19900425
Enforcement Responsible Agency:	EPA
Enforcement Docket Number:	Not reported
Enforcement Attorney:	Not reported
Corrective Action Component:	No
Appeal Initiated Date:	Not reported
Appeal Resolution Date:	Not reported
Disposition Status Date:	Not reported
Disposition Status:	Not reported
Disposition Status Description:	Not reported
Consent/Final Order Sequence Number:	Not reported
Consent/Final Order Respondent Name:	Not reported
Consent/Final Order Lead Agency:	Not reported
Enforcement Type:	WRITTEN INFORMAL
Enforcement Responsible Person:	R9EPA
Enforcement Responsible Sub-Organization:	Not reported
SEP Sequence Number:	Not reported
SEP Expenditure Amount:	Not reported
SEP Scheduled Completion Date:	Not reported
SEP Actual Date:	Not reported
SEP Defaulted Date:	Not reported
SEP Type:	Not reported
SEP Type Description:	Not reported
Proposed Amount:	Not reported
Final Monetary Amount:	Not reported
Paid Amount:	Not reported
Final Count:	Not reported
Final Amount:	Not reported
Found Violation:	No
Agency Which Determined Violation:	Not reported
Violation Short Description:	Not reported
Date Violation was Determined:	Not reported
Actual Return to Compliance Date:	Not reported
Return to Compliance Qualifier:	Not reported
Violation Responsible Agency:	Not reported
Scheduled Compliance Date:	Not reported
Enforcement Identifier:	Not reported
Date of Enforcement Action:	Not reported
Enforcement Responsible Agency:	Not reported
Enforcement Docket Number:	Not reported
Enforcement Attorney:	Not reported

Map ID  
Direction  
Distance  
Elevation

MAP FINDINGS

Site

Database(s)

EDR ID Number  
EPA ID Number

**LOCKHEED MARTIN PLANT A-1 NORTH (Continued)**

**1015732629**

Corrective Action Component:	Not reported
Appeal Initiated Date:	Not reported
Appeal Resolution Date:	Not reported
Disposition Status Date:	Not reported
Disposition Status:	Not reported
Disposition Status Description:	Not reported
Consent/Final Order Sequence Number:	Not reported
Consent/Final Order Respondent Name:	Not reported
Consent/Final Order Lead Agency:	Not reported
Enforcement Type:	Not reported
Enforcement Responsible Person:	Not reported
Enforcement Responsible Sub-Organization:	Not reported
SEP Sequence Number:	Not reported
SEP Expenditure Amount:	Not reported
SEP Scheduled Completion Date:	Not reported
SEP Actual Date:	Not reported
SEP Defaulted Date:	Not reported
SEP Type:	Not reported
SEP Type Description:	Not reported
Proposed Amount:	Not reported
Final Monetary Amount:	Not reported
Paid Amount:	Not reported
Final Count:	Not reported
Final Amount:	Not reported
Found Violation:	No
Agency Which Determined Violation:	Not reported
Violation Short Description:	Not reported
Date Violation was Determined:	Not reported
Actual Return to Compliance Date:	Not reported
Return to Compliance Qualifier:	Not reported
Violation Responsible Agency:	Not reported
Scheduled Compliance Date:	Not reported
Enforcement Identifier:	Not reported
Date of Enforcement Action:	Not reported
Enforcement Responsible Agency:	Not reported
Enforcement Docket Number:	Not reported
Enforcement Attorney:	Not reported
Corrective Action Component:	Not reported
Appeal Initiated Date:	Not reported
Appeal Resolution Date:	Not reported
Disposition Status Date:	Not reported
Disposition Status:	Not reported
Disposition Status Description:	Not reported
Consent/Final Order Sequence Number:	Not reported
Consent/Final Order Respondent Name:	Not reported
Consent/Final Order Lead Agency:	Not reported
Enforcement Type:	Not reported
Enforcement Responsible Person:	Not reported
Enforcement Responsible Sub-Organization:	Not reported
SEP Sequence Number:	Not reported
SEP Expenditure Amount:	Not reported
SEP Scheduled Completion Date:	Not reported
SEP Actual Date:	Not reported
SEP Defaulted Date:	Not reported
SEP Type:	Not reported
SEP Type Description:	Not reported

Map ID  
Direction  
Distance  
Elevation

MAP FINDINGS

Site

Database(s)

EDR ID Number  
EPA ID Number

**LOCKHEED MARTIN PLANT A-1 NORTH (Continued)**

**1015732629**

Proposed Amount: Not reported  
Final Monetary Amount: Not reported  
Paid Amount: Not reported  
Final Count: Not reported  
Final Amount: Not reported

Evaluation Action Summary:

Evaluation Date: 19900314  
Evaluation Responsible Agency: EPA  
Found Violation: Yes  
Evaluation Type Description: COMPLIANCE EVALUATION INSPECTION  
Evaluation Responsible Person Identifier: R9EPA  
Evaluation Responsible Sub-Organization: Not reported  
Actual Return to Compliance Date: 19900523  
Scheduled Compliance Date: 19900530  
Date of Request: Not reported  
Date Response Received: Not reported  
Request Agency: Not reported  
Former Citation: Not reported

Evaluation Date: 19850117  
Evaluation Responsible Agency: State  
Found Violation: Yes  
Evaluation Type Description: COMPLIANCE EVALUATION INSPECTION  
Evaluation Responsible Person Identifier: R9STA  
Evaluation Responsible Sub-Organization: Not reported  
Actual Return to Compliance Date: 19850301  
Scheduled Compliance Date: Not reported  
Date of Request: Not reported  
Date Response Received: Not reported  
Request Agency: Not reported  
Former Citation: Not reported

Evaluation Date: 19850220  
Evaluation Responsible Agency: State  
Found Violation: Yes  
Evaluation Type Description: NON-FINANCIAL RECORD REVIEW  
Evaluation Responsible Person Identifier: R9STA  
Evaluation Responsible Sub-Organization: Not reported  
Actual Return to Compliance Date: 19850301  
Scheduled Compliance Date: 19850420  
Date of Request: Not reported  
Date Response Received: Not reported  
Request Agency: Not reported  
Former Citation: Not reported

Evaluation Date: 19900314  
Evaluation Responsible Agency: EPA  
Found Violation: Yes  
Evaluation Type Description: COMPLIANCE EVALUATION INSPECTION  
Evaluation Responsible Person Identifier: R9EPA  
Evaluation Responsible Sub-Organization: Not reported  
Actual Return to Compliance Date: 19900523  
Scheduled Compliance Date: 19900530  
Date of Request: Not reported  
Date Response Received: Not reported  
Request Agency: Not reported

Map ID  
Direction  
Distance  
Elevation

MAP FINDINGS

Site

Database(s)

EDR ID Number  
EPA ID Number

**LOCKHEED MARTIN PLANT A-1 NORTH (Continued)**

**1015732629**

Former Citation: Not reported

Evaluation Date: 19850220  
Evaluation Responsible Agency: State  
Found Violation: No  
Evaluation Type Description: COMPLIANCE EVALUATION INSPECTION  
Evaluation Responsible Person Identifier: R9STA  
Evaluation Responsible Sub-Organization: Not reported  
Actual Return to Compliance Date: Not reported  
Scheduled Compliance Date: Not reported  
Date of Request: Not reported  
Date Response Received: Not reported  
Request Agency: Not reported  
Former Citation: Not reported

Evaluation Date: 19850117  
Evaluation Responsible Agency: State  
Found Violation: No  
Evaluation Type Description: NON-FINANCIAL RECORD REVIEW  
Evaluation Responsible Person Identifier: R9STA  
Evaluation Responsible Sub-Organization: Not reported  
Actual Return to Compliance Date: Not reported  
Scheduled Compliance Date: Not reported  
Date of Request: Not reported  
Date Response Received: Not reported  
Request Agency: Not reported  
Former Citation: Not reported

Y191  
West  
1/4-1/2  
0.289 mi.  
1527 ft.

**LOCKHEED AERONAUTICAL SYSTEMS CO.**  
**2555 N. HOLLYWOOD WAY**  
**BURBANK, CA 91505**

**ENVIROSTOR S103646938**  
**CPS-SLIC N/A**  
**CERS**

**Site 9 of 9 in cluster Y**

**Relative:**  
**Higher**  
**Actual:**  
**679 ft.**

ENVIROSTOR:  
Name: LOCKHEED AERONAUTICAL SYSTEMS CO.  
Address: 2555 N. HOLLYWOOD WAY  
City,State,Zip: BURBANK, CA 91505  
Facility ID: 71002158  
Status: Refer: Other Agency  
Status Date: Not reported  
Site Code: Not reported  
Site Type: Tiered Permit  
Site Type Detailed: Tiered Permit  
Acres: Not reported  
NPL: NO  
Regulatory Agencies: NONE SPECIFIED  
Lead Agency: NONE SPECIFIED  
Program Manager: Not reported  
Supervisor: Not reported  
Division Branch: Cleanup Chatsworth  
Assembly: 44  
Senate: 20  
Special Program: Not reported  
Restricted Use: NO  
Site Mgmt Req: NONE SPECIFIED  
Funding: Not reported

Map ID  
Direction  
Distance  
Elevation

MAP FINDINGS

Site

Database(s)

EDR ID Number  
EPA ID Number

**LOCKHEED AERONAUTICAL SYSTEMS CO. (Continued)**

**S103646938**

Latitude: 34.20028  
Longitude: -118.3510  
APN: NONE SPECIFIED  
Past Use: NONE SPECIFIED  
Potential COC: NONE SPECIFIED  
Confirmed COC: NONE SPECIFIED  
Potential Description: NONE SPECIFIED  
Alias Name: CAD008255283  
Alias Type: EPA Identification Number  
Alias Name: 110001200094  
Alias Type: EPA (FRS #)  
Alias Name: 71002158  
Alias Type: Envirostor ID Number

Completed Info:

Completed Area Name: Not reported  
Completed Sub Area Name: Not reported  
Completed Document Type: Not reported  
Completed Date: Not reported  
Comments: Not reported

Future Area Name: Not reported  
Future Sub Area Name: Not reported  
Future Document Type: Not reported  
Future Due Date: Not reported  
Schedule Area Name: Not reported  
Schedule Sub Area Name: Not reported  
Schedule Document Type: Not reported  
Schedule Due Date: Not reported  
Schedule Revised Date: Not reported

Name: LOCKHEED AIRCRAFT CORPORATION  
Address: 2555 NORTH HOLLYWOOD WAY  
City,State,Zip: BURBANK, CA 91505  
Facility ID: 19370189  
Status: Refer: RWQCB  
Status Date: 06/01/1995  
Site Code: 300426  
Site Type: Historical  
Site Type Detailed: \* Historical  
Acres: Not reported  
NPL: NO  
Regulatory Agencies: NONE SPECIFIED  
Lead Agency: NONE SPECIFIED  
Program Manager: Not reported  
Supervisor: Not reported  
Division Branch: Cleanup Chatsworth  
Assembly: 44  
Senate: 20  
Special Program: Not reported  
Restricted Use: NO  
Site Mgmt Req: NONE SPECIFIED  
Funding: Not reported  
Latitude: 34.20028  
Longitude: -118.3510  
APN: 2466011908  
Past Use: NONE SPECIFIED  
Potential COC: NONE SPECIFIED

Map ID  
Direction  
Distance  
Elevation

MAP FINDINGS

Site

Database(s)

EDR ID Number  
EPA ID Number

**LOCKHEED AERONAUTICAL SYSTEMS CO. (Continued)**

**S103646938**

Confirmed COC: NONE SPECIFIED  
Potential Description: NONE SPECIFIED  
Alias Name: LOCKHEED BURBANK PLANTS A-1,B-1,B-6,C-1  
Alias Type: Alternate Name  
Alias Name: SAN FERNANDO VALLEY, BURBANK OU  
Alias Type: Alternate Name  
Alias Name: 2466011908  
Alias Type: APN  
Alias Name: CAD008255283  
Alias Type: EPA Identification Number  
Alias Name: 110001200094  
Alias Type: EPA (FRS #)  
Alias Name: 300426  
Alias Type: Project Code (Site Code)  
Alias Name: 19370189  
Alias Type: Envirostor ID Number

Completed Info:

Completed Area Name: PROJECT WIDE  
Completed Sub Area Name: Not reported  
Completed Document Type: \* Discovery  
Completed Date: 08/10/1982  
Comments: Facility identified: LA Chamber of Commerce Dir 1963-64; mfg aircraft, missiles. On 1981 map.

Future Area Name: Not reported  
Future Sub Area Name: Not reported  
Future Document Type: Not reported  
Future Due Date: Not reported  
Schedule Area Name: Not reported  
Schedule Sub Area Name: Not reported  
Schedule Document Type: Not reported  
Schedule Due Date: Not reported  
Schedule Revised Date: Not reported

CPS-SLIC:

Name: LOCKHEED PLANT A-1 NORTH  
Address: 2555 N. HOLLYWOOD WAY.  
City,State,Zip: BURBANK, CA  
Region: STATE  
**Facility Status: Open - Eligible for Closure**  
Status Date: 09/27/2016  
Global Id: SL603798649  
Lead Agency: LOS ANGELES RWQCB (REGION 4)  
Lead Agency Case Number: Not reported  
Latitude: 34.195182  
Longitude: -118.348014  
Case Type: Cleanup Program Site  
Case Worker: JVS  
Local Agency: Not reported  
RB Case Number: 104.5152  
File Location: Regional Board  
Potential Media Affected: Aquifer used for drinking water supply  
Potential Contaminants of Concern: Not reported  
EPA Region: 9  
Coordinate Source: Not reported  
Cuf Case: NO

Map ID  
 Direction  
 Distance  
 Elevation

MAP FINDINGS

Site

Database(s)

EDR ID Number  
 EPA ID Number

**LOCKHEED AERONAUTICAL SYSTEMS CO. (Continued)**

**S103646938**

Quantity Released Gallons: Not reported  
 Begin Date: 12/17/1987  
 Leak Reported Date: 01/02/1965  
 How Discovered: Not reported  
 How Discovered Description: Not reported  
 Discharge Source: Not reported  
 Discharge Cause: Not reported  
 Stop Method: Not reported  
 Stop Description: Not reported  
 No Further Action Date: Not reported  
 CA Water Watershed Name: Los Angeles River - San Fernando - Bull Canyon (412.21)  
 Dwr Groundwater Subbasin Name: San Fernando Valley (4-012)  
 Disadvantaged Community: Disadvantaged Community  
 CA Enviroscreen 3 Score: 91-95%  
 CA Enviroscreen 4 Score: 90-95%  
 Military DOD Site: No  
 Facility Project Subtype: Not reported  
 RWQCB Region: LOS ANGELES RWQCB (REGION 4)  
 Site History: An SVE system operated at the site from 2003 - 2008 and removed approximately 28,000 lbs of VOCs, particularly PCE. Historical metals investigation data shows CrVI was removed during remedial excavation activities. This site is being reviewed for a soils-only closure. No monitoring wells are located on site.

[Click here to access the California GeoTracker records for this facility:](#)

**CERS:**

Name: LOCKHEED PLANT A-1 NORTH  
 Address: 2555 N. HOLLYWOOD WAY.  
 City,State,Zip: BURBANK, CA  
 Site ID: 741766  
 CERS ID: SL603798649  
 CERS Description: Cleanup Program Site

**Affiliation:**

Affiliation Type Desc: Regional Board Caseworker  
 Entity Name: JONATAN VELASQUEZ SANCHEZ - LOS ANGELES RWQCB (REGION 4)  
 Entity Title: Not reported  
 Affiliation Address: 320 W 4th St STE 200  
 Affiliation City: LOS ANGELES  
 Affiliation State: CA  
 Affiliation Country: Not reported  
 Affiliation Zip: Not reported  
 Affiliation Phone: 2135766633,

**U192**  
**NE**  
**1/4-1/2**  
**0.292 mi.**  
**1541 ft.**

**SHELTERCLEAN INC**  
**2514 N NAOMI ST**  
**BURBANK, CA 91504**  
**Site 3 of 3 in cluster U**

**CPS-SLIC** **S113039896**  
**HWTS** **N/A**  
**HAZNET**  
**NPDES**  
**CIWQS**  
**CERS**

**Relative:**  
**Higher**

**CPS-SLIC:**

**Actual:**  
**672 ft.**

Name: SHELTER MEDIA COMM., INC.  
 Address: 2514 N. NAOMI ST.  
 City,State,Zip: BURBANK, CA 91504  
 Region: STATE

Map ID  
Direction  
Distance  
Elevation

MAP FINDINGS

Site

Database(s)

EDR ID Number  
EPA ID Number

**SHELTERCLEAN INC (Continued)**

**S113039896**

<b>Facility Status:</b>	<b>Completed - Case Closed</b>
Status Date:	11/17/1987
Global Id:	T10000015324
Lead Agency:	LOS ANGELES RWQCB (REGION 4)
Lead Agency Case Number:	Not reported
Latitude:	34.19813
Longitude:	-118.33975
Case Type:	Cleanup Program Site
Case Worker:	WIP
Local Agency:	Not reported
RB Case Number:	104.1368
File Location:	Not reported
Potential Media Affected:	Not reported
Potential Contaminants of Concern:	Not reported
EPA Region:	9
Coordinate Source:	Not reported
Cuf Case:	NO
Quantity Released Gallons:	Not reported
Begin Date:	01/01/1985
Leak Reported Date:	Not reported
How Discovered:	Not reported
How Discovered Description:	Not reported
Discharge Source:	Not reported
Discharge Cause:	Not reported
Stop Method:	Not reported
Stop Description:	Not reported
No Further Action Date:	11/17/1987
CA Water Watershed Name:	Los Angeles River - San Fernando - Bull Canyon (412.21)
Dwr Groundwater Subbasin Name:	San Fernando Valley (4-012)
Disadvantaged Community:	Not reported
CA Enviroscreen 3 Score:	91-95%
CA Enviroscreen 4 Score:	90-95%
Military DOD Site:	No
Facility Project Subtype:	Not reported
RWQCB Region:	LOS ANGELES RWQCB (REGION 4)
Site History:	Not reported

[Click here to access the California GeoTracker records for this facility:](#)

**HWTS:**

Name:	SHELTERCLEAN INC
Address:	2514 N NAOMI ST
Address 2:	Not reported
City,State,Zip:	BURBANK, CA 91504
EPA ID:	CAL000045386
Inactive Date:	06/30/2001
Create Date:	04/02/1991
Last Act Date:	Not reported
Mailing Name:	Not reported
Mailing Address:	2514 N NAOMI ST
Mailing Address 2:	Not reported
Mailing City,State,Zip:	BURBANK, CA 915043235
Owner Name:	SANDRA S WILLIAMS
Owner Address:	2514 N NAOMI ST
Owner Address 2:	Not reported
Owner City,State,Zip:	BURBANK, CA 915043235
Owner Phone:	Not reported



Map ID  
Direction  
Distance  
Elevation

MAP FINDINGS

Site

Database(s)

EDR ID Number  
EPA ID Number

**SHELTERCLEAN INC (Continued)**

**S113039896**

Owner Fax: Not reported  
Contact Name: ALAN MUDGE  
Contact Address: INACTIVE PER VQ01 - BMI  
Contact Address 2: Not reported  
City,State,Zip: BURBANK, CA 915043235  
Contact Phone: Not reported  
Contact Fax: Not reported  
Facility Status: Inactive  
Facility Type: PERMANENT  
Category: STATE  
Latitude: 34.197374  
Longitude: -118.34011

**HAZNET:**

Name: SHELTERCLEAN INC  
Address: 2514 N NAOMI ST  
Address 2: Not reported  
City,State,Zip: BURBANK, CA 915040000  
Contact: ALAN MUDGE  
Telephone: 8188461300  
Mailing Name: Not reported  
Mailing Address: 2514 N NAOMI ST

Year: 2000  
Gepaid: CAL000045386  
TSD EPA ID: CAD008252405  
CA Waste Code: 352 - Other organic solids  
Disposal Method: H01 - Transfer Station  
Tons: 0.125

Year: 2000  
Gepaid: CAL000045386  
TSD EPA ID: CAD008252405  
CA Waste Code: 212 - Oxygenated solvents (acetone, butanol, ethyl acetate, etc.)  
Disposal Method: R01 - Recycler  
Tons: 0.1815

Year: 1999  
Gepaid: CAL000045386  
TSD EPA ID: CAD000088252  
CA Waste Code: 212 - Oxygenated solvents (acetone, butanol, ethyl acetate, etc.)  
Disposal Method: H01 - Transfer Station  
Tons: 0.1815

Year: 1999  
Gepaid: CAL000045386  
TSD EPA ID: CAD000088252  
CA Waste Code: 352 - Other organic solids  
Disposal Method: H01 - Transfer Station  
Tons: 0.0275

Year: 1998  
Gepaid: CAL000045386  
TSD EPA ID: CAD000088252  
CA Waste Code: 352 - Other organic solids  
Disposal Method: H01 - Transfer Station  
Tons: 0.1

Map ID  
Direction  
Distance  
Elevation

MAP FINDINGS

Site

Database(s)

EDR ID Number  
EPA ID Number

**SHELTERCLEAN INC (Continued)**

**S113039896**

Year: 1998  
Gepaid: CAL000045386  
TSD EPA ID: CAD000088252  
CA Waste Code: 212 - Oxygenated solvents (acetone, butanol, ethyl acetate, etc.)  
Disposal Method: H01 - Transfer Station  
Tons: 0.132

Year: 1998  
Gepaid: CAL000045386  
TSD EPA ID: CAD000088252  
CA Waste Code: 214 - Unspecified solvent mixture  
Disposal Method: H01 - Transfer Station  
Tons: 0.11

Year: 1997  
Gepaid: CAL000045386  
TSD EPA ID: CAD000088252  
CA Waste Code: 214 - Unspecified solvent mixture  
Disposal Method: H01 - Transfer Station  
Tons: 0.7125

Year: 1996  
Gepaid: CAL000045386  
TSD EPA ID: CAD000088252  
CA Waste Code: 214 - Unspecified solvent mixture  
Disposal Method: H01 - Transfer Station  
Tons: 0.6475

Year: 1995  
Gepaid: CAL000045386  
TSD EPA ID: CAD000088252  
CA Waste Code: 214 - Unspecified solvent mixture  
Disposal Method: H01 - Transfer Station  
Tons: 1.075

[Click this hyperlink](#) while viewing on your computer to access 8 additional CA HAZNET: record(s) in the EDR Site Report.

**Additional Info:**

Year: 2000  
Gen EPA ID: CAL000045386

Shipment Date: 20000302  
Creation Date: 5/17/2000 0:00:00  
Receipt Date: 20000307  
Manifest ID: 99725675  
Trans EPA ID: CAR000053405  
Trans Name: Not reported  
Trans 2 EPA ID: Not reported  
Trans 2 Name: Not reported  
TSDF EPA ID: CAD008252405  
Trans Name: Not reported  
TSDF Alt EPA ID: CAD008252405  
TSDF Alt Name: Not reported  
Waste Code Description: 352 - Other organic solids  
RCRA Code: D001

Map ID  
Direction  
Distance  
Elevation

MAP FINDINGS

Site

Database(s)

EDR ID Number  
EPA ID Number

**SHELTERCLEAN INC (Continued)**

**S113039896**

Meth Code:	H01 - Transfer Station
Quantity Tons:	0.125
Waste Quantity:	250
Quantity Unit:	P
Additional Code 1:	Not reported
Additional Code 2:	Not reported
Additional Code 3:	Not reported
Additional Code 4:	Not reported
Additional Code 5:	Not reported
Shipment Date:	20000302
Creation Date:	5/17/2000 0:00:00
Receipt Date:	20000307
Manifest ID:	99725675
Trans EPA ID:	CAR000053405
Trans Name:	Not reported
Trans 2 EPA ID:	Not reported
Trans 2 Name:	Not reported
TSDf EPA ID:	CAD008252405
Trans Name:	Not reported
TSDf Alt EPA ID:	CAD008252405
TSDf Alt Name:	Not reported
Waste Code Description:	212 - Oxygenated solvents (acetone, butanol, ethyl acetate, etc.
RCRA Code:	D001
Meth Code:	R01 - Recycler
Quantity Tons:	0.1815
Waste Quantity:	55
Quantity Unit:	G
Additional Code 1:	Not reported
Additional Code 2:	Not reported
Additional Code 3:	Not reported
Additional Code 4:	Not reported
Additional Code 5:	Not reported
Additional Info:	
Year:	1999
Gen EPA ID:	CAL000045386
Shipment Date:	19990527
Creation Date:	8/16/1999 0:00:00
Receipt Date:	19990604
Manifest ID:	98547510
Trans EPA ID:	CAD981376213
Trans Name:	Not reported
Trans 2 EPA ID:	Not reported
Trans 2 Name:	Not reported
TSDf EPA ID:	CAD000088252
Trans Name:	Not reported
TSDf Alt EPA ID:	Not reported
TSDf Alt Name:	Not reported
Waste Code Description:	352 - Other organic solids
RCRA Code:	D001
Meth Code:	H01 - Transfer Station
Quantity Tons:	0.0275
Waste Quantity:	55
Quantity Unit:	P
Additional Code 1:	Not reported

Map ID  
Direction  
Distance  
Elevation

MAP FINDINGS

Site

Database(s)

EDR ID Number  
EPA ID Number

**SHELTERCLEAN INC (Continued)**

**S113039896**

Additional Code 2:	Not reported
Additional Code 3:	Not reported
Additional Code 4:	Not reported
Additional Code 5:	Not reported
Shipment Date:	19990527
Creation Date:	8/16/1999 0:00:00
Receipt Date:	19990604
Manifest ID:	98547510
Trans EPA ID:	CAD981376213
Trans Name:	Not reported
Trans 2 EPA ID:	Not reported
Trans 2 Name:	Not reported
TSDf EPA ID:	CAD000088252
Trans Name:	Not reported
TSDf Alt EPA ID:	Not reported
TSDf Alt Name:	Not reported
Waste Code Description:	212 - Oxygenated solvents (acetone, butanol, ethyl acetate, etc.
RCRA Code:	D001
Meth Code:	H01 - Transfer Station
Quantity Tons:	0.1815
Waste Quantity:	55
Quantity Unit:	G
Additional Code 1:	Not reported
Additional Code 2:	Not reported
Additional Code 3:	Not reported
Additional Code 4:	Not reported
Additional Code 5:	Not reported
Additional Info:	
Year:	1998
Gen EPA ID:	CAL000045386
Shipment Date:	19980921
Creation Date:	11/24/1998 0:00:00
Receipt Date:	19980925
Manifest ID:	98088132
Trans EPA ID:	CAD981376213
Trans Name:	Not reported
Trans 2 EPA ID:	Not reported
Trans 2 Name:	Not reported
TSDf EPA ID:	CAD000088252
Trans Name:	Not reported
TSDf Alt EPA ID:	CAD000088252
TSDf Alt Name:	Not reported
Waste Code Description:	212 - Oxygenated solvents (acetone, butanol, ethyl acetate, etc.
RCRA Code:	D001
Meth Code:	H01 - Transfer Station
Quantity Tons:	0.132
Waste Quantity:	40
Quantity Unit:	G
Additional Code 1:	Not reported
Additional Code 2:	Not reported
Additional Code 3:	Not reported
Additional Code 4:	Not reported
Additional Code 5:	Not reported

Map ID  
Direction  
Distance  
Elevation

MAP FINDINGS

Site

Database(s)

EDR ID Number  
EPA ID Number

**SHELTERCLEAN INC (Continued)**

**S113039896**

Shipment Date: 19980921  
Creation Date: 11/24/1998 0:00:00  
Receipt Date: 19980925  
Manifest ID: 98088132  
Trans EPA ID: CAD981376213  
Trans Name: Not reported  
Trans 2 EPA ID: Not reported  
Trans 2 Name: Not reported  
TSDf EPA ID: CAD000088252  
Trans Name: Not reported  
TSDf Alt EPA ID: CAD000088252  
TSDf Alt Name: Not reported  
Waste Code Description: 352 - Other organic solids  
RCRA Code: D001  
Meth Code: H01 - Transfer Station  
Quantity Tons: 0.1  
Waste Quantity: 200  
Quantity Unit: P  
Additional Code 1: Not reported  
Additional Code 2: Not reported  
Additional Code 3: Not reported  
Additional Code 4: Not reported  
Additional Code 5: Not reported

Shipment Date: 19980331  
Creation Date: 4/4/2000 0:00:00  
Receipt Date: 19980401  
Manifest ID: 97377156  
Trans EPA ID: CAD980694848  
Trans Name: Not reported  
Trans 2 EPA ID: Not reported  
Trans 2 Name: Not reported  
TSDf EPA ID: CAD000088252  
Trans Name: Not reported  
TSDf Alt EPA ID: CAD000088252  
TSDf Alt Name: Not reported  
Waste Code Description: 214 - Unspecified solvent mixture  
RCRA Code: D001  
Meth Code: H01 - Transfer Station  
Quantity Tons: 0.11  
Waste Quantity: 220  
Quantity Unit: P  
Additional Code 1: Not reported  
Additional Code 2: Not reported  
Additional Code 3: Not reported  
Additional Code 4: Not reported  
Additional Code 5: Not reported

Additional Info:  
Year: 1997  
Gen EPA ID: CAL000045386

Shipment Date: 19971015  
Creation Date: 7/23/1998 0:00:00  
Receipt Date: 19971015  
Manifest ID: 96636134  
Trans EPA ID: CAD980694848

Map ID  
Direction  
Distance  
Elevation

MAP FINDINGS

Site

Database(s)

EDR ID Number  
EPA ID Number

**SHELTERCLEAN INC (Continued)**

**S113039896**

Trans Name: Not reported  
Trans 2 EPA ID: Not reported  
Trans 2 Name: Not reported  
TSDf EPA ID: CAD000088252  
Trans Name: Not reported  
TSDf Alt EPA ID: CAD000088252  
TSDf Alt Name: Not reported  
Waste Code Description: 214 - Unspecified solvent mixture  
RCRA Code: D001  
Meth Code: H01 - Transfer Station  
Quantity Tons: 0.1425  
Waste Quantity: 285  
Quantity Unit: P  
Additional Code 1: Not reported  
Additional Code 2: Not reported  
Additional Code 3: Not reported  
Additional Code 4: Not reported  
Additional Code 5: Not reported

Shipment Date: 19971015  
Creation Date: 7/23/1998 0:00:00  
Receipt Date: 19971015  
Manifest ID: 96636206  
Trans EPA ID: CAD980694848  
Trans Name: Not reported  
Trans 2 EPA ID: Not reported  
Trans 2 Name: Not reported  
TSDf EPA ID: CAD000088252  
Trans Name: Not reported  
TSDf Alt EPA ID: CAD000088252  
TSDf Alt Name: Not reported  
Waste Code Description: 214 - Unspecified solvent mixture  
RCRA Code: D001  
Meth Code: H01 - Transfer Station  
Quantity Tons: 0.285  
Waste Quantity: 570  
Quantity Unit: P  
Additional Code 1: Not reported  
Additional Code 2: Not reported  
Additional Code 3: Not reported  
Additional Code 4: Not reported  
Additional Code 5: Not reported

Shipment Date: 19970408  
Creation Date: 6/26/1997 0:00:00  
Receipt Date: 19970408  
Manifest ID: 96682745  
Trans EPA ID: CAD980694848  
Trans Name: Not reported  
Trans 2 EPA ID: Not reported  
Trans 2 Name: Not reported  
TSDf EPA ID: CAD000088252  
Trans Name: Not reported  
TSDf Alt EPA ID: CAD000088252  
TSDf Alt Name: Not reported  
Waste Code Description: 214 - Unspecified solvent mixture  
RCRA Code: D001

Map ID  
Direction  
Distance  
Elevation

MAP FINDINGS

Site

Database(s)

EDR ID Number  
EPA ID Number

**SHELTERCLEAN INC (Continued)**

**S113039896**

Meth Code: H01 - Transfer Station  
Quantity Tons: 0.1425  
Waste Quantity: 285  
Quantity Unit: P  
Additional Code 1: Not reported  
Additional Code 2: Not reported  
Additional Code 3: Not reported  
Additional Code 4: Not reported  
Additional Code 5: Not reported

Shipment Date: 19970408  
Creation Date: 6/26/1997 0:00:00  
Receipt Date: 19970408  
Manifest ID: 96682745  
Trans EPA ID: CAD980694848  
Trans Name: Not reported  
Trans 2 EPA ID: Not reported  
Trans 2 Name: Not reported  
TSDf EPA ID: CAD000088252  
Trans Name: Not reported  
TSDf Alt EPA ID: CAD000088252  
TSDf Alt Name: Not reported  
Waste Code Description: 214 - Unspecified solvent mixture  
RCRA Code: D001  
Meth Code: H01 - Transfer Station  
Quantity Tons: 0.1425  
Waste Quantity: 285  
Quantity Unit: P  
Additional Code 1: Not reported  
Additional Code 2: Not reported  
Additional Code 3: Not reported  
Additional Code 4: Not reported  
Additional Code 5: Not reported

Additional Info:

Year: 1996  
Gen EPA ID: CAL000045386

Shipment Date: 19960919  
Creation Date: 5/21/1997 0:00:00  
Receipt Date: 19960919  
Manifest ID: 96573940  
Trans EPA ID: CAD000088252  
Trans Name: Not reported  
Trans 2 EPA ID: Not reported  
Trans 2 Name: Not reported  
TSDf EPA ID: CAD000088252  
Trans Name: Not reported  
TSDf Alt EPA ID: Not reported  
TSDf Alt Name: Not reported  
Waste Code Description: 214 - Unspecified solvent mixture  
RCRA Code: D001  
Meth Code: H01 - Transfer Station  
Quantity Tons: 0.285  
Waste Quantity: 570  
Quantity Unit: P  
Additional Code 1: Not reported

Map ID  
Direction  
Distance  
Elevation

MAP FINDINGS

Site

Database(s)

EDR ID Number  
EPA ID Number

**SHELTERCLEAN INC (Continued)**

**S113039896**

Additional Code 2:	Not reported
Additional Code 3:	Not reported
Additional Code 4:	Not reported
Additional Code 5:	Not reported
Shipment Date:	19960919
Creation Date:	5/21/1997 0:00:00
Receipt Date:	19960919
Manifest ID:	96573941
Trans EPA ID:	CAD980694848
Trans Name:	Not reported
Trans 2 EPA ID:	Not reported
Trans 2 Name:	Not reported
TSDf EPA ID:	CAD000088252
Trans Name:	Not reported
TSDf Alt EPA ID:	Not reported
TSDf Alt Name:	Not reported
Waste Code Description:	214 - Unspecified solvent mixture
RCRA Code:	D001
Meth Code:	H01 - Transfer Station
Quantity Tons:	0.11
Waste Quantity:	220
Quantity Unit:	P
Additional Code 1:	Not reported
Additional Code 2:	Not reported
Additional Code 3:	Not reported
Additional Code 4:	Not reported
Additional Code 5:	Not reported
Shipment Date:	19960306
Creation Date:	10/16/1996 0:00:00
Receipt Date:	19960306
Manifest ID:	96205981
Trans EPA ID:	CAD980694848
Trans Name:	Not reported
Trans 2 EPA ID:	Not reported
Trans 2 Name:	Not reported
TSDf EPA ID:	CAD000088252
Trans Name:	Not reported
TSDf Alt EPA ID:	CAD000088252
TSDf Alt Name:	Not reported
Waste Code Description:	214 - Unspecified solvent mixture
RCRA Code:	D001
Meth Code:	H01 - Transfer Station
Quantity Tons:	0.1425
Waste Quantity:	285
Quantity Unit:	P
Additional Code 1:	Not reported
Additional Code 2:	Not reported
Additional Code 3:	Not reported
Additional Code 4:	Not reported
Additional Code 5:	Not reported
Shipment Date:	19960306
Creation Date:	10/16/1996 0:00:00
Receipt Date:	19960306
Manifest ID:	96205982



Map ID  
Direction  
Distance  
Elevation

MAP FINDINGS

Site

Database(s)

EDR ID Number  
EPA ID Number

**SHELTERCLEAN INC (Continued)**

**S113039896**

Trans EPA ID:	CAD980694848
Trans Name:	Not reported
Trans 2 EPA ID:	Not reported
Trans 2 Name:	Not reported
TSDf EPA ID:	CAD000088252
Trans Name:	Not reported
TSDf Alt EPA ID:	CAD000088252
TSDf Alt Name:	Not reported
Waste Code Description:	214 - Unspecified solvent mixture
RCRA Code:	D001
Meth Code:	H01 - Transfer Station
Quantity Tons:	0.11
Waste Quantity:	220
Quantity Unit:	P
Additional Code 1:	Not reported
Additional Code 2:	Not reported
Additional Code 3:	Not reported
Additional Code 4:	Not reported
Additional Code 5:	Not reported
Additional Info:	
Year:	1995
Gen EPA ID:	CAL000045386
Shipment Date:	19951128
Creation Date:	7/26/1996 0:00:00
Receipt Date:	19951128
Manifest ID:	95866581
Trans EPA ID:	CAD980694848
Trans Name:	Not reported
Trans 2 EPA ID:	Not reported
Trans 2 Name:	Not reported
TSDf EPA ID:	CAD000088252
Trans Name:	Not reported
TSDf Alt EPA ID:	Not reported
TSDf Alt Name:	Not reported
Waste Code Description:	214 - Unspecified solvent mixture
RCRA Code:	D001
Meth Code:	H01 - Transfer Station
Quantity Tons:	0.1425
Waste Quantity:	285
Quantity Unit:	P
Additional Code 1:	Not reported
Additional Code 2:	Not reported
Additional Code 3:	Not reported
Additional Code 4:	Not reported
Additional Code 5:	Not reported
Shipment Date:	19951128
Creation Date:	7/26/1996 0:00:00
Receipt Date:	19951128
Manifest ID:	95866580
Trans EPA ID:	CAD980694848
Trans Name:	Not reported
Trans 2 EPA ID:	Not reported
Trans 2 Name:	Not reported
TSDf EPA ID:	CAD000088252

Map ID  
Direction  
Distance  
Elevation

MAP FINDINGS

Site

Database(s)

EDR ID Number  
EPA ID Number

**SHELTERCLEAN INC (Continued)**

**S113039896**

Trans Name: Not reported  
TSDf Alt EPA ID: Not reported  
TSDf Alt Name: Not reported  
Waste Code Description: 214 - Unspecified solvent mixture  
RCRA Code: D001  
Meth Code: H01 - Transfer Station  
Quantity Tons: 0.285  
Waste Quantity: 570  
Quantity Unit: P  
Additional Code 1: Not reported  
Additional Code 2: Not reported  
Additional Code 3: Not reported  
Additional Code 4: Not reported  
Additional Code 5: Not reported

Shipment Date: 19950711  
Creation Date: 4/2/1996 0:00:00  
Receipt Date: 19950711  
Manifest ID: 95491208  
Trans EPA ID: CAD980694848  
Trans Name: Not reported  
Trans 2 EPA ID: Not reported  
Trans 2 Name: Not reported  
TSDf EPA ID: CAD000088252  
Trans Name: Not reported  
TSDf Alt EPA ID: CAD000088252  
TSDf Alt Name: Not reported  
Waste Code Description: 214 - Unspecified solvent mixture  
RCRA Code: D001  
Meth Code: H01 - Transfer Station  
Quantity Tons: 0.1425  
Waste Quantity: 285  
Quantity Unit: P  
Additional Code 1: Not reported  
Additional Code 2: Not reported  
Additional Code 3: Not reported  
Additional Code 4: Not reported  
Additional Code 5: Not reported

Shipment Date: 19950711  
Creation Date: 11/13/1995 0:00:00  
Receipt Date: 19950711  
Manifest ID: 95491209  
Trans EPA ID: CAD980694848  
Trans Name: Not reported  
Trans 2 EPA ID: Not reported  
Trans 2 Name: Not reported  
TSDf EPA ID: CAD000088252  
Trans Name: Not reported  
TSDf Alt EPA ID: Not reported  
TSDf Alt Name: Not reported  
Waste Code Description: 214 - Unspecified solvent mixture  
RCRA Code: D001  
Meth Code: H01 - Transfer Station  
Quantity Tons: 0.11  
Waste Quantity: 220  
Quantity Unit: P

Map ID  
Direction  
Distance  
Elevation

MAP FINDINGS

Site

Database(s)

EDR ID Number  
EPA ID Number

**SHELTERCLEAN INC (Continued)**

**S113039896**

Additional Code 1:	Not reported
Additional Code 2:	Not reported
Additional Code 3:	Not reported
Additional Code 4:	Not reported
Additional Code 5:	Not reported
Shipment Date:	19950206
Creation Date:	3/29/1996 0:00:00
Receipt Date:	19950206
Manifest ID:	95274428
Trans EPA ID:	CAD980694848
Trans Name:	Not reported
Trans 2 EPA ID:	Not reported
Trans 2 Name:	Not reported
TSDf EPA ID:	CAD000088252
Trans Name:	Not reported
TSDf Alt EPA ID:	CAD000088252
TSDf Alt Name:	Not reported
Waste Code Description:	214 - Unspecified solvent mixture
RCRA Code:	D001
Meth Code:	H01 - Transfer Station
Quantity Tons:	0.285
Waste Quantity:	570
Quantity Unit:	P
Additional Code 1:	Not reported
Additional Code 2:	Not reported
Additional Code 3:	Not reported
Additional Code 4:	Not reported
Additional Code 5:	Not reported
Shipment Date:	19950206
Creation Date:	3/29/1996 0:00:00
Receipt Date:	19950206
Manifest ID:	95274401
Trans EPA ID:	CAD980694848
Trans Name:	Not reported
Trans 2 EPA ID:	Not reported
Trans 2 Name:	Not reported
TSDf EPA ID:	CAD000088252
Trans Name:	Not reported
TSDf Alt EPA ID:	CAD000088252
TSDf Alt Name:	Not reported
Waste Code Description:	214 - Unspecified solvent mixture
RCRA Code:	D001
Meth Code:	H01 - Transfer Station
Quantity Tons:	0.11
Waste Quantity:	220
Quantity Unit:	P
Additional Code 1:	Not reported
Additional Code 2:	Not reported
Additional Code 3:	Not reported
Additional Code 4:	Not reported
Additional Code 5:	Not reported
Additional Info:	
Year:	1994
Gen EPA ID:	CAL000045386

Map ID  
Direction  
Distance  
Elevation

MAP FINDINGS

Site

Database(s)

EDR ID Number  
EPA ID Number

**SHELTERCLEAN INC (Continued)**

**S113039896**

Shipment Date: 19940920  
Creation Date: 3/26/1996 0:00:00  
Receipt Date: 19940920  
Manifest ID: 93636699  
Trans EPA ID: CAD980694848  
Trans Name: Not reported  
Trans 2 EPA ID: Not reported  
Trans 2 Name: Not reported  
TSDf EPA ID: CAD000088252  
Trans Name: Not reported  
TSDf Alt EPA ID: CAD000088252  
TSDf Alt Name: Not reported  
Waste Code Description: 214 - Unspecified solvent mixture  
RCRA Code: D001  
Meth Code: H01 - Transfer Station  
Quantity Tons: 0.11  
Waste Quantity: 220  
Quantity Unit: P  
Additional Code 1: Not reported  
Additional Code 2: Not reported  
Additional Code 3: Not reported  
Additional Code 4: Not reported  
Additional Code 5: Not reported

Shipment Date: 19940920  
Creation Date: 3/26/1996 0:00:00  
Receipt Date: 19940920  
Manifest ID: 93636701  
Trans EPA ID: CAD980694848  
Trans Name: Not reported  
Trans 2 EPA ID: Not reported  
Trans 2 Name: Not reported  
TSDf EPA ID: CAD000088252  
Trans Name: Not reported  
TSDf Alt EPA ID: CAD000088252  
TSDf Alt Name: Not reported  
Waste Code Description: 214 - Unspecified solvent mixture  
RCRA Code: D001  
Meth Code: H01 - Transfer Station  
Quantity Tons: 0.1425  
Waste Quantity: 285  
Quantity Unit: P  
Additional Code 1: Not reported  
Additional Code 2: Not reported  
Additional Code 3: Not reported  
Additional Code 4: Not reported  
Additional Code 5: Not reported

Shipment Date: 19940516  
Creation Date: 3/25/1996 0:00:00  
Receipt Date: 19940516  
Manifest ID: 93625012  
Trans EPA ID: CAD980694848  
Trans Name: Not reported  
Trans 2 EPA ID: Not reported  
Trans 2 Name: Not reported  
TSDf EPA ID: CAD000088252

Map ID  
Direction  
Distance  
Elevation

MAP FINDINGS

Site

Database(s)

EDR ID Number  
EPA ID Number

**SHELTERCLEAN INC (Continued)**

**S113039896**

Trans Name: Not reported  
TSDf Alt EPA ID: CAD000088252  
TSDf Alt Name: Not reported  
Waste Code Description: 214 - Unspecified solvent mixture  
RCRA Code: D001  
Meth Code: H01 - Transfer Station  
Quantity Tons: 0.22  
Waste Quantity: 440  
Quantity Unit: P  
Additional Code 1: Not reported  
Additional Code 2: Not reported  
Additional Code 3: Not reported  
Additional Code 4: Not reported  
Additional Code 5: Not reported

Additional Info:

Year: 1993  
Gen EPA ID: CAL000045386

Shipment Date: 19931021  
Creation Date: 9/13/1995 0:00:00  
Receipt Date: 19931021  
Manifest ID: 92018784  
Trans EPA ID: CAD980665707  
Trans Name: Not reported  
Trans 2 EPA ID: Not reported  
Trans 2 Name: Not reported  
TSDf EPA ID: CAD000088252  
Trans Name: Not reported  
TSDf Alt EPA ID: CAD000088252  
TSDf Alt Name: Not reported  
Waste Code Description: 214 - Unspecified solvent mixture  
RCRA Code: D001  
Meth Code: H01 - Transfer Station  
Quantity Tons: 0.1928  
Waste Quantity: 175  
Quantity Unit: L  
Additional Code 1: Not reported  
Additional Code 2: Not reported  
Additional Code 3: Not reported  
Additional Code 4: Not reported  
Additional Code 5: Not reported

Shipment Date: 19930701  
Creation Date: 9/8/1995 0:00:00  
Receipt Date: Not reported  
Manifest ID: 90322464  
Trans EPA ID: CAD982446049  
Trans Name: Not reported  
Trans 2 EPA ID: Not reported  
Trans 2 Name: Not reported  
TSDf EPA ID: CAD000088252  
Trans Name: Not reported  
TSDf Alt EPA ID: Not reported  
TSDf Alt Name: Not reported  
Waste Code Description: 352 - Other organic solids  
RCRA Code: D001

Map ID  
Direction  
Distance  
Elevation

MAP FINDINGS

Site

Database(s)

EDR ID Number  
EPA ID Number

**SHELTERCLEAN INC (Continued)**

**S113039896**

Meth Code: - Not reported  
Quantity Tons: 0.075  
Waste Quantity: 150  
Quantity Unit: P  
Additional Code 1: Not reported  
Additional Code 2: Not reported  
Additional Code 3: Not reported  
Additional Code 4: Not reported  
Additional Code 5: Not reported

**NPDES:**

Name: ASCSO PRODUCTS INC  
Address: 2514 N NAOMI ST  
City,State,Zip: BURBANK, CA 91504  
Facility Status: Not reported  
NPDES Number: Not reported  
Region: Not reported  
Agency Number: Not reported  
Regulatory Measure ID: Not reported  
Place ID: Not reported  
Order Number: Not reported  
WDID: 4 19NEC009571  
Regulatory Measure Type: Industrial  
Program Type: Not reported  
Adoption Date Of Regulatory Measure: Not reported  
Effective Date Of Regulatory Measure: Not reported  
Termination Date Of Regulatory Measure: Not reported  
Expiration Date Of Regulatory Measure: Not reported  
Discharge Address: Not reported  
Discharge Name: Not reported  
Discharge City: Not reported  
Discharge State: Not reported  
Discharge Zip: Not reported  
Status: Active  
Status Date: 07/14/2021  
Operator Name: ASCSO Products Inc  
Operator Address: 313 N Lake Street  
Operator City: Burbank  
Operator State: California  
Operator Zip: 91502

Name: ASCSO PRODUCTS INC  
Address: 2514 N NAOMI ST  
City,State,Zip: BURBANK, CA 91504  
Facility Status: Active  
NPDES Number: CAS000001  
Region: 4  
Agency Number: 0  
Regulatory Measure ID: 538650  
Place ID: Not reported  
Order Number: 97-03-DWQ  
WDID: 4 19NEC009571  
Regulatory Measure Type: Enrollee  
Program Type: Industrial  
Adoption Date Of Regulatory Measure: Not reported  
Effective Date Of Regulatory Measure: 07/14/2021  
Termination Date Of Regulatory Measure: Not reported

Map ID  
Direction  
Distance  
Elevation

MAP FINDINGS

Site

Database(s)

EDR ID Number  
EPA ID Number

**SHELTERCLEAN INC (Continued)**

**S113039896**

Expiration Date Of Regulatory Measure: Not reported  
Discharge Address: 313 N Lake Street  
Discharge Name: ASCSO Products Inc  
Discharge City: Burbank  
Discharge State: California  
Discharge Zip: 91502  
Status: Not reported  
Status Date: Not reported  
Operator Name: Not reported  
Operator Address: Not reported  
Operator City: Not reported  
Operator State: Not reported  
Operator Zip: Not reported

**CIWQS:**

Name: ASCSO PRODUCTS INC  
Address: 2514 N NAOMI ST  
City,State,Zip: BURBANK, CA 91504  
Agency: ASCSO Products Inc  
Agency Address: 313 N Lake Street, Burbank, CA 91502  
Place/Project Type: Industrial - Textile Automotive Trimmings  
SIC/NAICS: 2396  
Region: 4  
Program: INDSTW  
Regulatory Measure Status: Active  
Regulatory Measure Type: Storm water industrial  
Order Number: 2014-0057-DWQ  
WDID: 4 19NEC009571  
NPDES Number: CAS000001  
Adoption Date: Not reported  
Effective Date: 07/14/2021  
Termination Date: Not reported  
Expiration/Review Date: Not reported  
Design Flow: Not reported  
Major/Minor: Not reported  
Complexity: Not reported  
TTWQ: Not reported  
Enforcement Actions within 5 years: 0  
Violations within 5 years: 0  
Latitude: 34.19814  
Longitude: -118.33976

**CERS:**

Name: ASCSO PRODUCTS INC  
Address: 2514 N NAOMI ST  
City,State,Zip: BURBANK, CA 91504  
Site ID: 578991  
CERS ID: 896038  
CERS Description: Industrial Facility Storm Water

**Affiliation:**

Affiliation Type Desc: Owner/Operator  
Entity Name: ASCSO Products Inc  
Entity Title: Operator  
Affiliation Address: 313 N Lake Street  
Affiliation City: Burbank  
Affiliation State: CA

Map ID  
 Direction  
 Distance  
 Elevation

MAP FINDINGS

Site

Database(s)

EDR ID Number  
 EPA ID Number

**SHELTERCLEAN INC (Continued)**

**S113039896**

Affiliation Country: Not reported  
 Affiliation Zip: 91502  
 Affiliation Phone: ,

Name: SHELTER MEDIA COMM., INC.  
 Address: 2514 N. NAOMI ST.  
 City,State,Zip: BURBANK, CA 91504  
 Site ID: 762132  
 CERS ID: T10000015324  
 CERS Description: Cleanup Program Site

Affiliation:  
 Affiliation Type Desc: Regional Board Caseworker  
 Entity Name: WELL INVESTIGATION PROGRAM - LOS ANGELES RWQCB (REGION 4)  
 Entity Title: Not reported  
 Affiliation Address: 320 W. 4TH ST., SUITE 200  
 Affiliation City: LOS ANGELES  
 Affiliation State: CA  
 Affiliation Country: Not reported  
 Affiliation Zip: Not reported  
 Affiliation Phone: ,

V193  
 South  
 1/4-1/2  
 0.294 mi.  
 1551 ft.

**WILLIAMS ENGRAVING CO.**  
**3101 VALHALLA DR.**  
**BURBANK, CA 91505**  
 Site 5 of 6 in cluster V

**CPS-SLIC S106764581**  
**WIP N/A**

Relative:  
 Lower  
 Actual:  
 655 ft.

CPS-SLIC:  
 Name: WILLIAMS ENGRAVING CO.  
 Address: 3101 VALHALLA DR.  
 City,State,Zip: BURBANK, CA 91505  
 Region: STATE  
**Facility Status: Completed - Case Closed**  
 Status Date: 01/30/1997  
 Global Id: T10000015239  
 Lead Agency: LOS ANGELES RWQCB (REGION 4)  
 Lead Agency Case Number: Not reported  
 Latitude: 34.19023  
 Longitude: -118.34462  
 Case Type: Cleanup Program Site  
 Case Worker: WIP  
 Local Agency: Not reported  
 RB Case Number: 104.1148  
 File Location: Not reported  
 Potential Media Affected: Not reported  
 Potential Contaminants of Concern: Not reported  
 EPA Region: 9  
 Coordinate Source: Not reported  
 Cuf Case: NO  
 Quantity Released Gallons: Not reported  
 Begin Date: 01/01/1985  
 Leak Reported Date: Not reported  
 How Discovered: Not reported  
 How Discovered Description: Not reported  
 Discharge Source: Not reported



Map ID  
Direction  
Distance  
Elevation

MAP FINDINGS

Site

Database(s)

EDR ID Number  
EPA ID Number

**WILLIAMS ENGRAVING CO. (Continued)**

**S106764581**

Discharge Cause: Not reported  
Stop Method: Not reported  
Stop Description: Not reported  
No Further Action Date: 01/30/1997  
CA Water Watershed Name: Los Angeles River - San Fernando - Bull Canyon (412.21)  
Dwr Groundwater Subbasin Name: San Fernando Valley (4-012)  
Disadvantaged Community: Not reported  
CA Enviroscreen 3 Score: 56-60%  
CA Enviroscreen 4 Score: 60-65%  
Military DOD Site: No  
Facility Project Subtype: Not reported  
RWQCB Region: LOS ANGELES RWQCB (REGION 4)  
Site History: Not reported

[Click here to access the California GeoTracker records for this facility:](#)

WIP:

Name: WILLIAMS ENGRAVING CO.  
Address: 3101 Valhalla Dr  
City,State,Zip: BURBANK, CA 91505  
Region: 4  
File Number: 104.1148  
**File Status: Historical**  
Staff: EN  
Facility Suite: Not reported

V194  
South  
1/4-1/2  
0.294 mi.  
1552 ft.

**THOUGHT FACTORY**  
**3103 VALHALLA DR.**  
**BURBANK, CA 91505**  
**Site 6 of 6 in cluster V**

**CPS-SLIC S113087080**  
**HWTS N/A**  
**HAZNET**

**Relative:**  
**Lower**  
**Actual:**  
**656 ft.**

CPS-SLIC:  
Name: THOUGHT FACTORY  
Address: 3103 VALHALLA DR.  
City,State,Zip: BURBANK, CA 91505  
Region: STATE  
**Facility Status: Completed - Case Closed**  
Status Date: 01/18/1990  
Global Id: T10000015223  
Lead Agency: LOS ANGELES RWQCB (REGION 4)  
Lead Agency Case Number: Not reported  
Latitude: 34.19023  
Longitude: -118.34464  
Case Type: Cleanup Program Site  
Case Worker: WIP  
Local Agency: Not reported  
RB Case Number: 104.1058  
File Location: Not reported  
Potential Media Affected: Not reported  
Potential Contaminants of Concern: Not reported  
EPA Region: 9  
Coordinate Source: Not reported  
Cuf Case: NO  
Quantity Released Gallons: Not reported  
Begin Date: 01/01/1985  
Leak Reported Date: Not reported

Map ID  
Direction  
Distance  
Elevation

MAP FINDINGS

Site

Database(s)

EDR ID Number  
EPA ID Number

**THOUGHT FACTORY (Continued)**

**S113087080**

How Discovered: Not reported  
How Discovered Description: Not reported  
Discharge Source: Not reported  
Discharge Cause: Not reported  
Stop Method: Not reported  
Stop Description: Not reported  
No Further Action Date: 01/18/1990  
CA Water Watershed Name: Los Angeles River - San Fernando - Bull Canyon (412.21)  
Dwr Groundwater Subbasin Name: San Fernando Valley (4-012)  
Disadvantaged Community: Not reported  
CA Enviroscreen 3 Score: 56-60%  
CA Enviroscreen 4 Score: 60-65%  
Military DOD Site: No  
Facility Project Subtype: Not reported  
RWQCB Region: LOS ANGELES RWQCB (REGION 4)  
Site History: Not reported

[Click here to access the California GeoTracker records for this facility:](#)

**HWTS:**

Name: SUN LABEL  
Address: 3103 VALHALLA DR  
Address 2: Not reported  
City,State,Zip: BURBANK, CA 91505  
EPA ID: CAL000162717  
Inactive Date: 06/30/2002  
Create Date: 04/28/1995  
Last Act Date: Not reported  
Mailing Name: Not reported  
Mailing Address: 3103 W VALHALLA DR  
Mailing Address 2: Not reported  
Mailing City,State,Zip: BURBANK, CA 915051234  
Owner Name: GARY SUNDELL  
Owner Address: 3103 W VALHALLA DR  
Owner Address 2: Not reported  
Owner City,State,Zip: BURBANK, CA 915051234  
Owner Phone: Not reported  
Owner Fax: Not reported  
Contact Name: GARY SUNDELL/OWNER  
Contact Address: 3103 W VALHALLA DR  
Contact Address 2: Not reported  
City,State,Zip: BURBANK, CA 915051234  
Contact Phone: Not reported  
Contact Fax: Not reported  
Facility Status: Inactive  
Facility Type: PERMANENT  
Category: STATE  
Latitude: 34.190255  
Longitude: -118.344672

**HAZNET:**

Name: SUN LABEL  
Address: 3103 VALHALLA DR  
Address 2: Not reported  
City,State,Zip: BURBANK, CA 915050000  
Contact: GARY SUNDELL/OWNER

Map ID  
Direction  
Distance  
Elevation

MAP FINDINGS

Site

Database(s)

EDR ID Number  
EPA ID Number

**THOUGHT FACTORY (Continued)**

**S113087080**

Telephone:	8185634303
Mailing Name:	Not reported
Mailing Address:	3103 W VALHALLA DR
Year:	2002
Gepaid:	CAL000162717
TSD EPA ID:	WAH000016212
CA Waste Code:	214 - Unspecified solvent mixture
Disposal Method:	R01 - Recycler
Tons:	0.216
Year:	2001
Gepaid:	CAL000162717
TSD EPA ID:	WAH000007013
CA Waste Code:	214 - Unspecified solvent mixture
Disposal Method:	R01 - Recycler
Tons:	0.216
Year:	2000
Gepaid:	CAL000162717
TSD EPA ID:	WAH000007013
CA Waste Code:	212 - Oxygenated solvents (acetone, butanol, ethyl acetate, etc.)
Disposal Method:	-
Tons:	0.099
Year:	2000
Gepaid:	CAL000162717
TSD EPA ID:	WAH000007013
CA Waste Code:	212 - Oxygenated solvents (acetone, butanol, ethyl acetate, etc.)
Disposal Method:	R01 - Recycler
Tons:	0.099
Year:	2000
Gepaid:	CAL000162717
TSD EPA ID:	CAD008252405
CA Waste Code:	133 - Aqueous solution with total organic residues 10 percent or more
Disposal Method:	R01 - Recycler
Tons:	0.1251
Year:	1998
Gepaid:	CAL000162717
TSD EPA ID:	CAD003963592
CA Waste Code:	541 - Photochemicals/photoprocessing waste
Disposal Method:	R01 - Recycler
Tons:	0.0625
Year:	1996
Gepaid:	CAL000162717
TSD EPA ID:	WAD980978142
CA Waste Code:	212 - Oxygenated solvents (acetone, butanol, ethyl acetate, etc.)
Disposal Method:	R01 - Recycler
Tons:	0.3333
Year:	1995
Gepaid:	CAL000162717
TSD EPA ID:	CAD000088252
CA Waste Code:	541 - Photochemicals/photoprocessing waste

Map ID  
Direction  
Distance  
Elevation

MAP FINDINGS

Site

Database(s)

EDR ID Number  
EPA ID Number

**THOUGHT FACTORY (Continued)**

**S113087080**

Disposal Method: H01 - Transfer Station  
Tons: 0.1251  
  
Year: 1995  
Gepaid: CAL000162717  
TSD EPA ID: CAT080022148  
CA Waste Code: 343 - Unspecified organic liquid mixture  
Disposal Method: H01 - Transfer Station  
Tons: 0.102

Additional Info:  
Year: 2002  
Gen EPA ID: CAL000162717

Shipment Date: 20020812  
Creation Date: 1/31/2003 15:02:08  
Receipt Date: 20020815  
Manifest ID: 21268907  
Trans EPA ID: WAH000016212  
Trans Name: Not reported  
Trans 2 EPA ID: Not reported  
Trans 2 Name: Not reported  
TSD EPA ID: WAH000016212  
Trans Name: Not reported  
TSD Alt EPA ID: Not reported  
TSD Alt Name: Not reported  
Waste Code Description: 214 - Unspecified solvent mixture  
RCRA Code: Not reported  
Meth Code: R01 - Recycler  
Quantity Tons: 0.108  
Waste Quantity: 30  
Quantity Unit: G  
Additional Code 1: Not reported  
Additional Code 2: Not reported  
Additional Code 3: Not reported  
Additional Code 4: Not reported  
Additional Code 5: Not reported

Shipment Date: 20020312  
Creation Date: 7/22/2002 18:31:22  
Receipt Date: 20020314  
Manifest ID: 20103557  
Trans EPA ID: WAH000016212  
Trans Name: Not reported  
Trans 2 EPA ID: Not reported  
Trans 2 Name: Not reported  
TSD EPA ID: WAH000016212  
Trans Name: Not reported  
TSD Alt EPA ID: Not reported  
TSD Alt Name: Not reported  
Waste Code Description: 214 - Unspecified solvent mixture  
RCRA Code: Not reported  
Meth Code: R01 - Recycler  
Quantity Tons: 0.108  
Waste Quantity: 30  
Quantity Unit: G

Map ID  
Direction  
Distance  
Elevation

MAP FINDINGS

Site

Database(s)

EDR ID Number  
EPA ID Number

**THOUGHT FACTORY (Continued)**

**S113087080**

Additional Code 1: Not reported  
Additional Code 2: Not reported  
Additional Code 3: Not reported  
Additional Code 4: Not reported  
Additional Code 5: Not reported

Additional Info:

Year: 2001  
Gen EPA ID: CAL000162717

Shipment Date: 20011009  
Creation Date: 1/16/2002 0:00:00  
Receipt Date: 20011012  
Manifest ID: 20103565  
Trans EPA ID: WAH000007013  
Trans Name: Not reported  
Trans 2 EPA ID: Not reported  
Trans 2 Name: Not reported  
TSDf EPA ID: WAH000007013  
Trans Name: Not reported  
TSDf Alt EPA ID: Not reported  
TSDf Alt Name: Not reported  
Waste Code Description: 214 - Unspecified solvent mixture  
RCRA Code: Not reported  
Meth Code: R01 - Recycler  
Quantity Tons: 0.108  
Waste Quantity: 30  
Quantity Unit: G  
Additional Code 1: Not reported  
Additional Code 2: Not reported  
Additional Code 3: Not reported  
Additional Code 4: Not reported  
Additional Code 5: Not reported

Shipment Date: 20010409  
Creation Date: 6/20/2001 0:00:00  
Receipt Date: 20010411  
Manifest ID: 20103396  
Trans EPA ID: WAH000007013  
Trans Name: Not reported  
Trans 2 EPA ID: Not reported  
Trans 2 Name: Not reported  
TSDf EPA ID: WAH000007013  
Trans Name: Not reported  
TSDf Alt EPA ID: Not reported  
TSDf Alt Name: Not reported  
Waste Code Description: 214 - Unspecified solvent mixture  
RCRA Code: Not reported  
Meth Code: R01 - Recycler  
Quantity Tons: 0.108  
Waste Quantity: 30  
Quantity Unit: G  
Additional Code 1: Not reported  
Additional Code 2: Not reported  
Additional Code 3: Not reported  
Additional Code 4: Not reported  
Additional Code 5: Not reported

Map ID  
Direction  
Distance  
Elevation

MAP FINDINGS

Site

Database(s)

EDR ID Number  
EPA ID Number

THOUGHT FACTORY (Continued)

S113087080

Additional Info:

Year:	2000
Gen EPA ID:	CAL000162717
Shipment Date:	20001010
Creation Date:	12/13/2000 0:00:00
Receipt Date:	20001012
Manifest ID:	20103280
Trans EPA ID:	WAH000007013
Trans Name:	Not reported
Trans 2 EPA ID:	Not reported
Trans 2 Name:	Not reported
TSDF EPA ID:	WAH000007013
Trans Name:	Not reported
TSDF Alt EPA ID:	Not reported
TSDF Alt Name:	Not reported
Waste Code Description:	212 - Oxygenated solvents (acetone, butanol, ethyl acetate, etc.
RCRA Code:	Not reported
Meth Code:	R01 - Recycler
Quantity Tons:	0.099
Waste Quantity:	30
Quantity Unit:	G
Additional Code 1:	Not reported
Additional Code 2:	Not reported
Additional Code 3:	Not reported
Additional Code 4:	Not reported
Additional Code 5:	Not reported
Shipment Date:	20000505
Creation Date:	7/12/2000 0:00:00
Receipt Date:	20000508
Manifest ID:	98381496
Trans EPA ID:	WAH000007013
Trans Name:	Not reported
Trans 2 EPA ID:	Not reported
Trans 2 Name:	Not reported
TSDF EPA ID:	CAD008252405
Trans Name:	Not reported
TSDF Alt EPA ID:	CAD008252405
TSDF Alt Name:	Not reported
Waste Code Description:	133 - Aqueous solution with 10% or more total organic residues
RCRA Code:	Not reported
Meth Code:	R01 - Recycler
Quantity Tons:	0.1251
Waste Quantity:	30
Quantity Unit:	G
Additional Code 1:	Not reported
Additional Code 2:	Not reported
Additional Code 3:	Not reported
Additional Code 4:	Not reported
Additional Code 5:	Not reported
Shipment Date:	20000410
Creation Date:	6/7/2000 0:00:00
Receipt Date:	20000412
Manifest ID:	98381492
Trans EPA ID:	WAH000007013

Map ID  
Direction  
Distance  
Elevation

MAP FINDINGS

Site

Database(s)

EDR ID Number  
EPA ID Number

**THOUGHT FACTORY (Continued)**

**S113087080**

Trans Name:	Not reported
Trans 2 EPA ID:	Not reported
Trans 2 Name:	Not reported
TSDf EPA ID:	WAH000007013
Trans Name:	Not reported
TSDf Alt EPA ID:	Not reported
TSDf Alt Name:	Not reported
Waste Code Description:	212 - Oxygenated solvents (acetone, butanol, ethyl acetate, etc.
RCRA Code:	Not reported
Meth Code:	- Not reported
Quantity Tons:	0.099
Waste Quantity:	30
Quantity Unit:	G
Additional Code 1:	Not reported
Additional Code 2:	Not reported
Additional Code 3:	Not reported
Additional Code 4:	Not reported
Additional Code 5:	Not reported
Additional Info:	
Year:	1998
Gen EPA ID:	CAL000162717
Shipment Date: 19980702	
Creation Date: 10/1/1998 0:00:00	
Receipt Date: 19980708	
Manifest ID: 98343921	
Trans EPA ID: CAD981446156	
Trans Name: Not reported	
Trans 2 EPA ID: Not reported	
Trans 2 Name: Not reported	
TSDf EPA ID: CAD003963592	
Trans Name: Not reported	
TSDf Alt EPA ID: CAD003963592	
TSDf Alt Name: Not reported	
Waste Code Description: 541 - Photochemicals / photo processing waste	
RCRA Code: D011	
Meth Code: R01 - Recycler	
Quantity Tons: 0.0625	
Waste Quantity: 15	
Quantity Unit: G	
Additional Code 1: Not reported	
Additional Code 2: Not reported	
Additional Code 3: Not reported	
Additional Code 4: Not reported	
Additional Code 5: Not reported	
Additional Info:	
Year:	1996
Gen EPA ID:	CAL000162717
Shipment Date: 19961204	
Creation Date: 5/20/1997 0:00:00	
Receipt Date: 19961206	
Manifest ID: 95140235	
Trans EPA ID: CAD981634116	

Map ID  
Direction  
Distance  
Elevation

MAP FINDINGS

Site

Database(s)

EDR ID Number  
EPA ID Number

**THOUGHT FACTORY (Continued)**

**S113087080**

Trans Name:	Not reported
Trans 2 EPA ID:	Not reported
Trans 2 Name:	Not reported
TSDf EPA ID:	WAD980978142
Trans Name:	Not reported
TSDf Alt EPA ID:	Not reported
TSDf Alt Name:	Not reported
Waste Code Description:	212 - Oxygenated solvents (acetone, butanol, ethyl acetate, etc.
RCRA Code:	Not reported
Meth Code:	R01 - Recycler
Quantity Tons:	0.0033
Waste Quantity:	1
Quantity Unit:	G
Additional Code 1:	Not reported
Additional Code 2:	Not reported
Additional Code 3:	Not reported
Additional Code 4:	Not reported
Additional Code 5:	Not reported
Shipment Date:	19960730
Creation Date:	5/20/1997 0:00:00
Receipt Date:	19960805
Manifest ID:	95140119
Trans EPA ID:	CAD076548635
Trans Name:	Not reported
Trans 2 EPA ID:	Not reported
Trans 2 Name:	Not reported
TSDf EPA ID:	WAD980978142
Trans Name:	Not reported
TSDf Alt EPA ID:	Not reported
TSDf Alt Name:	Not reported
Waste Code Description:	212 - Oxygenated solvents (acetone, butanol, ethyl acetate, etc.
RCRA Code:	Not reported
Meth Code:	R01 - Recycler
Quantity Tons:	0.099
Waste Quantity:	30
Quantity Unit:	G
Additional Code 1:	Not reported
Additional Code 2:	Not reported
Additional Code 3:	Not reported
Additional Code 4:	Not reported
Additional Code 5:	Not reported
Shipment Date:	19960328
Creation Date:	10/16/1996 0:00:00
Receipt Date:	19960412
Manifest ID:	92878740
Trans EPA ID:	CAD076548635
Trans Name:	Not reported
Trans 2 EPA ID:	Not reported
Trans 2 Name:	Not reported
TSDf EPA ID:	WAD980978142
Trans Name:	Not reported
TSDf Alt EPA ID:	Not reported
TSDf Alt Name:	Not reported
Waste Code Description:	212 - Oxygenated solvents (acetone, butanol, ethyl acetate, etc.
RCRA Code:	D001



Map ID  
Direction  
Distance  
Elevation

MAP FINDINGS

Site

Database(s)

EDR ID Number  
EPA ID Number

**THOUGHT FACTORY (Continued)**

**S113087080**

Meth Code: R01 - Recycler  
Quantity Tons: 0.231  
Waste Quantity: 70  
Quantity Unit: G  
Additional Code 1: Not reported  
Additional Code 2: Not reported  
Additional Code 3: Not reported  
Additional Code 4: Not reported  
Additional Code 5: Not reported

Additional Info:

Year: 1995  
Gen EPA ID: CAL000162717

Shipment Date: 19950508  
Creation Date: 10/24/1995 0:00:00  
Receipt Date: 19950509  
Manifest ID: 93626473  
Trans EPA ID: CAD980585293  
Trans Name: Not reported  
Trans 2 EPA ID: Not reported  
Trans 2 Name: Not reported  
TSDf EPA ID: CAT080022148  
Trans Name: Not reported  
TSDf Alt EPA ID: Not reported  
TSDf Alt Name: Not reported  
Waste Code Description: 343 - Unspecified organic liquid mixture  
RCRA Code: Not reported  
Meth Code: H01 - Transfer Station  
Quantity Tons: 0.102  
Waste Quantity: 30  
Quantity Unit: G  
Additional Code 1: Not reported  
Additional Code 2: Not reported  
Additional Code 3: Not reported  
Additional Code 4: Not reported  
Additional Code 5: Not reported

Shipment Date: 19950508  
Creation Date: 10/24/1995 0:00:00  
Receipt Date: 19950515  
Manifest ID: 93626472  
Trans EPA ID: CAD980585293  
Trans Name: Not reported  
Trans 2 EPA ID: Not reported  
Trans 2 Name: Not reported  
TSDf EPA ID: CAD000088252  
Trans Name: Not reported  
TSDf Alt EPA ID: Not reported  
TSDf Alt Name: Not reported  
Waste Code Description: 541 - Photochemicals / photo processing waste  
RCRA Code: D011  
Meth Code: H01 - Transfer Station  
Quantity Tons: 0.1251  
Waste Quantity: 30  
Quantity Unit: G  
Additional Code 1: Not reported

Map ID  
Direction  
Distance  
Elevation

MAP FINDINGS

Site

Database(s)

EDR ID Number  
EPA ID Number

**THOUGHT FACTORY (Continued)**

**S113087080**

Additional Code 2: Not reported  
Additional Code 3: Not reported  
Additional Code 4: Not reported  
Additional Code 5: Not reported

**AA195**  
**SE**  
**1/4-1/2**  
**0.295 mi.**  
**1557 ft.**

**MUSIC EXPRESS**  
**2601 EMPIRE AVE**  
**BURBANK, CA 91504**  
**Site 2 of 3 in cluster AA**

**CPS-SLIC** **S113076488**  
**HWTS** **N/A**  
**HAZNET**

**Relative:**  
**Lower**

**Actual:**  
**648 ft.**

**CPS-SLIC:**  
Name: NORMAN ENTERPRISES INC.  
Address: 2601 EMPIRE AVE.  
City,State,Zip: BURBANK, CA 91504  
Region: STATE  
**Facility Status: Completed - Case Closed**  
Status Date: 04/12/1988  
Global Id: T10000015155  
Lead Agency: LOS ANGELES RWQCB (REGION 4)  
Lead Agency Case Number: Not reported  
Latitude: 34.19216  
Longitude: -118.33952  
Case Type: Cleanup Program Site  
Case Worker: WIP  
Local Agency: Not reported  
RB Case Number: 104.0781  
File Location: Not reported  
Potential Media Affected: Not reported  
Potential Contaminants of Concern: Not reported  
EPA Region: 9  
Coordinate Source: Not reported  
Cuf Case: NO  
Quantity Released Gallons: Not reported  
Begin Date: 01/01/1985  
Leak Reported Date: Not reported  
How Discovered: Not reported  
How Discovered Description: Not reported  
Discharge Source: Not reported  
Discharge Cause: Not reported  
Stop Method: Not reported  
Stop Description: Not reported  
No Further Action Date: 04/12/1988  
CA Water Watershed Name: Los Angeles River - San Fernando - Bull Canyon (412.21)  
Dwr Groundwater Subbasin Name: San Fernando Valley (4-012)  
Disadvantaged Community: Not reported  
CA Enviroscreen 3 Score: 91-95%  
CA Enviroscreen 4 Score: 90-95%  
Military DOD Site: No  
Facility Project Subtype: Not reported  
RWQCB Region: LOS ANGELES RWQCB (REGION 4)  
Site History: Not reported

Click here to access the California GeoTracker records for this facility:

**HWTS:**

Name: MUSIC EXPRESS

Map ID  
Direction  
Distance  
Elevation

MAP FINDINGS

Site

Database(s)

EDR ID Number  
EPA ID Number

**MUSIC EXPRESS (Continued)**

**S113076488**

Address: 2601 EMPIRE AVE  
Address 2: Not reported  
City,State,Zip: BURBANK, CA 91504  
EPA ID: CAL000139887  
Inactive Date: Not reported  
Create Date: 01/06/1998  
Last Act Date: Not reported  
Mailing Name: Not reported  
Mailing Address: 2601 EMPIRE AVE  
Mailing Address 2: Not reported  
Mailing City,State,Zip: BURBANK, CA 915040000  
Owner Name: RITA BERKMAN  
Owner Address: 2601 EMPIRE AVE  
Owner Address 2: Not reported  
Owner City,State,Zip: BURBANK, CA 915040000  
Owner Phone: Not reported  
Owner Fax: Not reported  
Contact Name: JOE DI ROSSA  
Contact Address: 2601 EMPIRE AVE  
Contact Address 2: Not reported  
City,State,Zip: BURBANK, CA 91504  
Contact Phone: Not reported  
Contact Fax: Not reported  
Facility Status: Active  
Facility Type: PERMANENT  
Category: STATE  
Latitude: 34.19189  
Longitude: -118.339109

**NAICS:**

EPA ID: CAL000139887  
Create Date: 2009-12-03 12:41:18.000  
NAICS Code: 485999  
NAICS Description: All Other Transit and Ground Passenger Transportation  
Issued EPA ID Date: 1998-01-06 00:00:00  
Inactive Date: Not reported  
Facility Name: MUSIC EXPRESS  
Facility Address: 2601 EMPIRE AVE  
Facility Address 2: Not reported  
Facility City: BURBANK  
Facility County: Not reported  
Facility State: CA  
Facility Zip: 915040000

**HAZNET:**

Name: MUSIC EXPRESS  
Address: 2601 EMPIRE AVE  
Address 2: Not reported  
City,State,Zip: BURBANK, CA 915040000  
Contact: Joe Di Rossa  
Telephone: 8182545580  
Mailing Name: Not reported  
Mailing Address: 2601 EMPIRE AVE  
  
Year: 2009  
Gepaid: CAL000139887

Map ID  
Direction  
Distance  
Elevation

MAP FINDINGS

Site

Database(s)

EDR ID Number  
EPA ID Number

**MUSIC EXPRESS (Continued)**

**S113076488**

TSD EPA ID:	CAT080013352
CA Waste Code:	221 - Waste oil and mixed oil
Disposal Method:	H039 - Other Recovery Of Reclamation For Reuse Including Acid Regeneration, Organics Recovery Ect
Tons:	1.881
Year:	2008
Gepaid:	CAL000139887
TSD EPA ID:	CAT080013352
CA Waste Code:	221 - Waste oil and mixed oil
Disposal Method:	H039 - Other Recovery Of Reclamation For Reuse Including Acid Regeneration, Organics Recovery Ect
Tons:	3.686
Year:	2007
Gepaid:	CAL000139887
TSD EPA ID:	CAT080013352
CA Waste Code:	221 - Waste oil and mixed oil
Disposal Method:	H039 - Other Recovery Of Reclamation For Reuse Including Acid Regeneration, Organics Recovery Ect
Tons:	3.762
Year:	2006
Gepaid:	CAL000139887
TSD EPA ID:	CAT080013352
CA Waste Code:	221 - Waste oil and mixed oil
Disposal Method:	R01 - Recycler
Tons:	0.627
Year:	2006
Gepaid:	CAL000139887
TSD EPA ID:	CAT080013352
CA Waste Code:	221 - Waste oil and mixed oil
Disposal Method:	H039 - Other Recovery Of Reclamation For Reuse Including Acid Regeneration, Organics Recovery Ect
Tons:	0.627
Year:	2003
Gepaid:	CAL000139887
TSD EPA ID:	CAT000613893
CA Waste Code:	134 - Aqueous solution with total organic residues less than 10 percent
Disposal Method:	H01 - Transfer Station
Tons:	0.084
Year:	2003
Gepaid:	CAL000139887
TSD EPA ID:	CAD980887418
CA Waste Code:	221 - Waste oil and mixed oil
Disposal Method:	R01 - Recycler
Tons:	0.722
Year:	2001
Gepaid:	CAL000139887
TSD EPA ID:	CAT000613893
CA Waste Code:	134 - Aqueous solution with total organic residues less than 10 percent

Map ID  
Direction  
Distance  
Elevation

MAP FINDINGS

Site

Database(s)

EDR ID Number  
EPA ID Number

**MUSIC EXPRESS (Continued)**

**S113076488**

Disposal Method:	H01 - Transfer Station
Tons:	0.084
Additional Info:	
Year:	2009
Gen EPA ID:	CAL000139887
Shipment Date:	20090520
Creation Date:	7/2/2009 18:30:26
Receipt Date:	20090521
Manifest ID:	004203475JJK
Trans EPA ID:	CAL000264806
Trans Name:	EXPRESS OIL CO
Trans 2 EPA ID:	Not reported
Trans 2 Name:	Not reported
TSDf EPA ID:	CAT080013352
Trans Name:	DEMENNO KERDOON
TSDf Alt EPA ID:	Not reported
TSDf Alt Name:	Not reported
Waste Code Description:	221 - Waste oil and mixed oil
RCRA Code:	Not reported
Meth Code:	H039 - Other Recovery Of Reclamation For Reuse Including Acid Regeneration, Organics Recovery Ect
Quantity Tons:	0.627
Waste Quantity:	165
Quantity Unit:	G
Additional Code 1:	Not reported
Additional Code 2:	Not reported
Additional Code 3:	Not reported
Additional Code 4:	Not reported
Additional Code 5:	Not reported
Shipment Date:	20090311
Creation Date:	4/14/2009 18:30:09
Receipt Date:	20090311
Manifest ID:	004203064JJK
Trans EPA ID:	CAL000264806
Trans Name:	EXPRESS OIL CO
Trans 2 EPA ID:	Not reported
Trans 2 Name:	Not reported
TSDf EPA ID:	CAT080013352
Trans Name:	DEMENNO KERDOON
TSDf Alt EPA ID:	Not reported
TSDf Alt Name:	Not reported
Waste Code Description:	221 - Waste oil and mixed oil
RCRA Code:	Not reported
Meth Code:	H039 - Other Recovery Of Reclamation For Reuse Including Acid Regeneration, Organics Recovery Ect
Quantity Tons:	0.627
Waste Quantity:	165
Quantity Unit:	G
Additional Code 1:	Not reported
Additional Code 2:	Not reported
Additional Code 3:	Not reported
Additional Code 4:	Not reported
Additional Code 5:	Not reported

Map ID  
Direction  
Distance  
Elevation

MAP FINDINGS

Site

Database(s)

EDR ID Number  
EPA ID Number

**MUSIC EXPRESS (Continued)**

**S113076488**

Shipment Date: 20090105  
Creation Date: 3/9/2009 18:30:38  
Receipt Date: 20090105  
Manifest ID: 004203660JJK  
Trans EPA ID: CAL000264806  
Trans Name: EXPRESS OIL CO  
Trans 2 EPA ID: Not reported  
Trans 2 Name: Not reported  
TSDf EPA ID: CAT080013352  
Trans Name: DEMENNO KERDOON  
TSDf Alt EPA ID: Not reported  
TSDf Alt Name: Not reported  
Waste Code Description: 221 - Waste oil and mixed oil  
RCRA Code: Not reported  
Meth Code: H039 - Other Recovery Of Reclamation For Reuse Including Acid  
Regeneration, Organics Recovery Ect  
  
Quantity Tons: 0.627  
Waste Quantity: 165  
Quantity Unit: G  
Additional Code 1: Not reported  
Additional Code 2: Not reported  
Additional Code 3: Not reported  
Additional Code 4: Not reported  
Additional Code 5: Not reported

Additional Info:

Year: 2008  
Gen EPA ID: CAL000139887

Shipment Date: 20081029  
Creation Date: 12/22/2008 18:30:09  
Receipt Date: 20081029  
Manifest ID: 004203972JJK  
Trans EPA ID: CAL000264806  
Trans Name: EXPRESS OIL CO  
Trans 2 EPA ID: Not reported  
Trans 2 Name: Not reported  
TSDf EPA ID: CAT080013352  
Trans Name: DEMENNO KERDOON  
TSDf Alt EPA ID: Not reported  
TSDf Alt Name: Not reported  
Waste Code Description: 221 - Waste oil and mixed oil  
RCRA Code: Not reported  
Meth Code: H039 - Other Recovery Of Reclamation For Reuse Including Acid  
Regeneration, Organics Recovery Ect  
  
Quantity Tons: 0.608  
Waste Quantity: 160  
Quantity Unit: G  
Additional Code 1: Not reported  
Additional Code 2: Not reported  
Additional Code 3: Not reported  
Additional Code 4: Not reported  
Additional Code 5: Not reported

Shipment Date: 20080828  
Creation Date: 10/13/2008 18:30:55  
Receipt Date: 20080829

Map ID  
Direction  
Distance  
Elevation

MAP FINDINGS

Site

Database(s)

EDR ID Number  
EPA ID Number

**MUSIC EXPRESS (Continued)**

**S113076488**

Manifest ID: 004201229JJK  
Trans EPA ID: CAL000264806  
Trans Name: EXPRESS OIL CO  
Trans 2 EPA ID: Not reported  
Trans 2 Name: Not reported  
TSDf EPA ID: CAT080013352  
Trans Name: DEMENNO KERDOON  
TSDf Alt EPA ID: Not reported  
TSDf Alt Name: Not reported  
Waste Code Description: 221 - Waste oil and mixed oil  
RCRA Code: Not reported  
Meth Code: H039 - Other Recovery Of Reclamation For Reuse Including Acid  
Regeneration, Organics Recovery Ect  
Quantity Tons: 0.646  
Waste Quantity: 170  
Quantity Unit: G  
Additional Code 1: Not reported  
Additional Code 2: Not reported  
Additional Code 3: Not reported  
Additional Code 4: Not reported  
Additional Code 5: Not reported  
Shipment Date: 20080626  
Creation Date: 8/20/2008 18:30:46  
Receipt Date: 20080626  
Manifest ID: 003858887JJK  
Trans EPA ID: CAL000264806  
Trans Name: EXPRESS OIL CO  
Trans 2 EPA ID: Not reported  
Trans 2 Name: Not reported  
TSDf EPA ID: CAT080013352  
Trans Name: DEMENNO KERDOON  
TSDf Alt EPA ID: Not reported  
TSDf Alt Name: Not reported  
Waste Code Description: 221 - Waste oil and mixed oil  
RCRA Code: Not reported  
Meth Code: H039 - Other Recovery Of Reclamation For Reuse Including Acid  
Regeneration, Organics Recovery Ect  
Quantity Tons: 0.627  
Waste Quantity: 165  
Quantity Unit: G  
Additional Code 1: Not reported  
Additional Code 2: Not reported  
Additional Code 3: Not reported  
Additional Code 4: Not reported  
Additional Code 5: Not reported  
Shipment Date: 20080501  
Creation Date: 7/16/2008 18:30:16  
Receipt Date: 20080501  
Manifest ID: 003858632JJK  
Trans EPA ID: CAL000264806  
Trans Name: EXPRESS OIL CO  
Trans 2 EPA ID: Not reported  
Trans 2 Name: Not reported  
TSDf EPA ID: CAT080013352  
Trans Name: DEMENNO KERDOON

Map ID  
Direction  
Distance  
Elevation

MAP FINDINGS

Site

Database(s)

EDR ID Number  
EPA ID Number

**MUSIC EXPRESS (Continued)**

**S113076488**

TSDf Alt EPA ID:	Not reported
TSDf Alt Name:	Not reported
Waste Code Description:	221 - Waste oil and mixed oil
RCRA Code:	Not reported
Meth Code:	H039 - Other Recovery Of Reclamation For Reuse Including Acid Regeneration, Organics Recovery Ect
Quantity Tons:	0.608
Waste Quantity:	160
Quantity Unit:	G
Additional Code 1:	Not reported
Additional Code 2:	Not reported
Additional Code 3:	Not reported
Additional Code 4:	Not reported
Additional Code 5:	Not reported
Shipment Date:	20080312
Creation Date:	5/5/2008 18:30:30
Receipt Date:	20080312
Manifest ID:	003864279JJK
Trans EPA ID:	CAL000264806
Trans Name:	EXPRESS OIL CO
Trans 2 EPA ID:	Not reported
Trans 2 Name:	Not reported
TSDf EPA ID:	CAT080013352
Trans Name:	DEMENNO KERDOON
TSDf Alt EPA ID:	Not reported
TSDf Alt Name:	Not reported
Waste Code Description:	221 - Waste oil and mixed oil
RCRA Code:	Not reported
Meth Code:	H039 - Other Recovery Of Reclamation For Reuse Including Acid Regeneration, Organics Recovery Ect
Quantity Tons:	0.57
Waste Quantity:	150
Quantity Unit:	G
Additional Code 1:	Not reported
Additional Code 2:	Not reported
Additional Code 3:	Not reported
Additional Code 4:	Not reported
Additional Code 5:	Not reported
Shipment Date:	20080115
Creation Date:	3/18/2008 18:30:29
Receipt Date:	20080116
Manifest ID:	003863363JJK
Trans EPA ID:	CAL000264806
Trans Name:	EXPRESS OIL CO
Trans 2 EPA ID:	Not reported
Trans 2 Name:	Not reported
TSDf EPA ID:	CAT080013352
Trans Name:	DEMENNO KERDOON
TSDf Alt EPA ID:	Not reported
TSDf Alt Name:	Not reported
Waste Code Description:	221 - Waste oil and mixed oil
RCRA Code:	Not reported
Meth Code:	H039 - Other Recovery Of Reclamation For Reuse Including Acid Regeneration, Organics Recovery Ect
Quantity Tons:	0.627



Map ID  
Direction  
Distance  
Elevation

MAP FINDINGS

Site

Database(s)

EDR ID Number  
EPA ID Number

**MUSIC EXPRESS (Continued)**

**S113076488**

Waste Quantity: 165  
Quantity Unit: G  
Additional Code 1: Not reported  
Additional Code 2: Not reported  
Additional Code 3: Not reported  
Additional Code 4: Not reported  
Additional Code 5: Not reported

Additional Info:

Year: 2007  
Gen EPA ID: CAL000139887

Shipment Date: 20071120  
Creation Date: 3/4/2008 18:30:21  
Receipt Date: 20071120  
Manifest ID: 003863166JJK  
Trans EPA ID: CAL000264806  
Trans Name: EXPRESS OIL CO  
Trans 2 EPA ID: Not reported  
Trans 2 Name: Not reported  
TSDf EPA ID: CAT080013352  
Trans Name: DEMENNO KERDOON  
TSDf Alt EPA ID: Not reported  
TSDf Alt Name: Not reported  
Waste Code Description: 221 - Waste oil and mixed oil  
RCRA Code: Not reported  
Meth Code: H039 - Other Recovery Of Reclamation For Reuse Including Acid  
Regeneration, Organics Recovery Ect

Quantity Tons: 0.627  
Waste Quantity: 165  
Quantity Unit: G  
Additional Code 1: Not reported  
Additional Code 2: Not reported  
Additional Code 3: Not reported  
Additional Code 4: Not reported  
Additional Code 5: Not reported

Shipment Date: 20070926  
Creation Date: 1/25/2008 18:30:39  
Receipt Date: 20070927  
Manifest ID: 002362727JJK  
Trans EPA ID: CAL000264806  
Trans Name: EXPRESS OIL CO  
Trans 2 EPA ID: Not reported  
Trans 2 Name: Not reported  
TSDf EPA ID: CAT080013352  
Trans Name: DEMENNO KERDOON  
TSDf Alt EPA ID: Not reported  
TSDf Alt Name: Not reported  
Waste Code Description: 221 - Waste oil and mixed oil  
RCRA Code: Not reported  
Meth Code: H039 - Other Recovery Of Reclamation For Reuse Including Acid  
Regeneration, Organics Recovery Ect

Quantity Tons: 0.627  
Waste Quantity: 165  
Quantity Unit: G  
Additional Code 1: Not reported

Map ID  
Direction  
Distance  
Elevation

MAP FINDINGS

Site

Database(s)

EDR ID Number  
EPA ID Number

**MUSIC EXPRESS (Continued)**

**S113076488**

Additional Code 2:	Not reported
Additional Code 3:	Not reported
Additional Code 4:	Not reported
Additional Code 5:	Not reported
Shipment Date:	20070730
Creation Date:	11/5/2007 18:30:29
Receipt Date:	20070731
Manifest ID:	002361748JJK
Trans EPA ID:	CAL000264806
Trans Name:	EXPRESS OIL CO
Trans 2 EPA ID:	Not reported
Trans 2 Name:	Not reported
TSDf EPA ID:	CAT080013352
Trans Name:	DEMENNO KERDOON
TSDf Alt EPA ID:	Not reported
TSDf Alt Name:	Not reported
Waste Code Description:	221 - Waste oil and mixed oil
RCRA Code:	Not reported
Meth Code:	H039 - Other Recovery Of Reclamation For Reuse Including Acid Regeneration, Organics Recovery Ect
Quantity Tons:	0.627
Waste Quantity:	165
Quantity Unit:	G
Additional Code 1:	Not reported
Additional Code 2:	Not reported
Additional Code 3:	Not reported
Additional Code 4:	Not reported
Additional Code 5:	Not reported
Shipment Date:	20070531
Creation Date:	10/18/2007 18:30:31
Receipt Date:	20070531
Manifest ID:	002362215JJK
Trans EPA ID:	CAL000264806
Trans Name:	EXPRESS OIL CO
Trans 2 EPA ID:	Not reported
Trans 2 Name:	Not reported
TSDf EPA ID:	CAT080013352
Trans Name:	DEMENNO KERDOON
TSDf Alt EPA ID:	Not reported
TSDf Alt Name:	Not reported
Waste Code Description:	221 - Waste oil and mixed oil
RCRA Code:	Not reported
Meth Code:	H039 - Other Recovery Of Reclamation For Reuse Including Acid Regeneration, Organics Recovery Ect
Quantity Tons:	0.627
Waste Quantity:	165
Quantity Unit:	G
Additional Code 1:	Not reported
Additional Code 2:	Not reported
Additional Code 3:	Not reported
Additional Code 4:	Not reported
Additional Code 5:	Not reported
Shipment Date:	20070406
Creation Date:	10/24/2007 18:30:22

Map ID  
Direction  
Distance  
Elevation

MAP FINDINGS

Site

Database(s)

EDR ID Number  
EPA ID Number

**MUSIC EXPRESS (Continued)**

**S113076488**

Receipt Date: 20070406  
Manifest ID: 002361171JJK  
Trans EPA ID: CAL000264806  
Trans Name: EXPRESS OIL CO  
Trans 2 EPA ID: Not reported  
Trans 2 Name: Not reported  
TSDf EPA ID: CAT080013352  
Trans Name: DEMENNO KERDOON  
TSDf Alt EPA ID: Not reported  
TSDf Alt Name: Not reported  
Waste Code Description: 221 - Waste oil and mixed oil  
RCRA Code: Not reported  
Meth Code: H039 - Other Recovery Of Reclamation For Reuse Including Acid  
Regeneration, Organics Recovery Ect

Quantity Tons: 0.627  
Waste Quantity: 165  
Quantity Unit: G  
Additional Code 1: Not reported  
Additional Code 2: Not reported  
Additional Code 3: Not reported  
Additional Code 4: Not reported  
Additional Code 5: Not reported

Shipment Date: 20070214  
Creation Date: 8/9/2007 18:31:20  
Receipt Date: 20070214  
Manifest ID: 000248687JJK  
Trans EPA ID: CAL000264806  
Trans Name: EXPRESS OIL CO  
Trans 2 EPA ID: Not reported  
Trans 2 Name: Not reported  
TSDf EPA ID: CAT080013352  
Trans Name: DEMENNO KERDOON  
TSDf Alt EPA ID: Not reported  
TSDf Alt Name: Not reported  
Waste Code Description: 221 - Waste oil and mixed oil  
RCRA Code: Not reported  
Meth Code: H039 - Other Recovery Of Reclamation For Reuse Including Acid  
Regeneration, Organics Recovery Ect

Quantity Tons: 0.627  
Waste Quantity: 165  
Quantity Unit: G  
Additional Code 1: Not reported  
Additional Code 2: Not reported  
Additional Code 3: Not reported  
Additional Code 4: Not reported  
Additional Code 5: Not reported

Additional Info:  
Year: 2006  
Gen EPA ID: CAL000139887

Shipment Date: 20061220  
Creation Date: 4/19/2007 18:31:38  
Receipt Date: 20061220  
Manifest ID: 000249134JJK  
Trans EPA ID: CAL000264806

Map ID  
Direction  
Distance  
Elevation

MAP FINDINGS

Site

Database(s)

EDR ID Number  
EPA ID Number

**MUSIC EXPRESS (Continued)**

**S113076488**

Trans Name: EXPRESS OIL CO  
Trans 2 EPA ID: Not reported  
Trans 2 Name: Not reported  
TSDf EPA ID: CAT080013352  
Trans Name: DEMENNO KERDOON  
TSDf Alt EPA ID: Not reported  
TSDf Alt Name: Not reported  
Waste Code Description: 221 - Waste oil and mixed oil  
RCRA Code: Not reported  
Meth Code: H039 - Other Recovery Of Reclamation For Reuse Including Acid  
Regeneration, Organics Recovery Ect

Quantity Tons: 0.627  
Waste Quantity: 165  
Quantity Unit: G  
Additional Code 1: Not reported  
Additional Code 2: Not reported  
Additional Code 3: Not reported  
Additional Code 4: Not reported  
Additional Code 5: Not reported

Shipment Date: 20060706  
Creation Date: 9/17/2006 18:32:40  
Receipt Date: 20060706  
Manifest ID: 25292445  
Trans EPA ID: CAL000264806  
Trans Name: EXPRESS OIL CO  
Trans 2 EPA ID: Not reported  
Trans 2 Name: Not reported  
TSDf EPA ID: CAT080013352  
Trans Name: DEMENNO KERDOON  
TSDf Alt EPA ID: CAT080013352  
TSDf Alt Name: Not reported  
Waste Code Description: 221 - Waste oil and mixed oil  
RCRA Code: Not reported  
Meth Code: R01 - Recycler  
Quantity Tons: 0.627  
Waste Quantity: 165  
Quantity Unit: G  
Additional Code 1: Not reported  
Additional Code 2: Not reported  
Additional Code 3: Not reported  
Additional Code 4: Not reported  
Additional Code 5: Not reported

Additional Info:  
Year: 2003  
Gen EPA ID: CAL000139887

Shipment Date: 20031007  
Creation Date: 8/3/2004 15:00:31  
Receipt Date: 20031013  
Manifest ID: 22510406  
Trans EPA ID: TXR000050930  
Trans Name: SAFETY-KLEEN SYSTEMS INC  
Trans 2 EPA ID: Not reported  
Trans 2 Name: Not reported  
TSDf EPA ID: CAT000613893

Map ID  
Direction  
Distance  
Elevation

MAP FINDINGS

Site

Database(s)

EDR ID Number  
EPA ID Number

**MUSIC EXPRESS (Continued)**

**S113076488**

Trans Name: SAFETY-KLEEN SYSTEMS INC  
TSDf Alt EPA ID: CAT000613893  
TSDf Alt Name: Not reported  
Waste Code Description: 134 - Aqueous solution with <10% total organic residues  
RCRA Code: D039  
Meth Code: H01 - Transfer Station  
Quantity Tons: 0.021  
Waste Quantity: 5  
Quantity Unit: G  
Additional Code 1: Not reported  
Additional Code 2: Not reported  
Additional Code 3: Not reported  
Additional Code 4: Not reported  
Additional Code 5: Not reported

Shipment Date: 20031007  
Creation Date: 8/3/2004 15:00:31  
Receipt Date: 20031013  
Manifest ID: 22510406  
Trans EPA ID: TXR000050930  
Trans Name: SAFETY-KLEEN SYSTEMS INC  
Trans 2 EPA ID: Not reported  
Trans 2 Name: Not reported  
TSDf EPA ID: CAT000613893  
Trans Name: SAFETY-KLEEN SYSTEMS INC  
TSDf Alt EPA ID: CAT000613893  
TSDf Alt Name: Not reported  
Waste Code Description: 134 - Aqueous solution with <10% total organic residues  
RCRA Code: Not reported  
Meth Code: H01 - Transfer Station  
Quantity Tons: 0.063  
Waste Quantity: 15  
Quantity Unit: G  
Additional Code 1: Not reported  
Additional Code 2: Not reported  
Additional Code 3: Not reported  
Additional Code 4: Not reported  
Additional Code 5: Not reported

Shipment Date: 20030806  
Creation Date: 7/26/2004 18:31:36  
Receipt Date: 20030808  
Manifest ID: 22208129  
Trans EPA ID: CAD981377633  
Trans Name: Not reported  
Trans 2 EPA ID: Not reported  
Trans 2 Name: Not reported  
TSDf EPA ID: CAD980887418  
Trans Name: Not reported  
TSDf Alt EPA ID: CAD980887418  
TSDf Alt Name: Not reported  
Waste Code Description: 221 - Waste oil and mixed oil  
RCRA Code: Not reported  
Meth Code: R01 - Recycler  
Quantity Tons: 0.722  
Waste Quantity: 190  
Quantity Unit: G

Map ID  
Direction  
Distance  
Elevation

MAP FINDINGS

Site

Database(s)

EDR ID Number  
EPA ID Number

**MUSIC EXPRESS (Continued)**

**S113076488**

Additional Code 1: Not reported  
Additional Code 2: Not reported  
Additional Code 3: Not reported  
Additional Code 4: Not reported  
Additional Code 5: Not reported

Additional Info:

Year: 2001  
Gen EPA ID: CAL000139887

Shipment Date: 20010813  
Creation Date: 7/28/2004 10:45:53  
Receipt Date: 20030818  
Manifest ID: 22388952  
Trans EPA ID: TXR000050930  
Trans Name: Not reported  
Trans 2 EPA ID: Not reported  
Trans 2 Name: Not reported  
TSDf EPA ID: CAT000613893  
Trans Name: Not reported  
TSDf Alt EPA ID: CAT000613893  
TSDf Alt Name: Not reported  
Waste Code Description: 134 - Aqueous solution with <10% total organic residues  
RCRA Code: Not reported  
Meth Code: H01 - Transfer Station  
Quantity Tons: 0.063  
Waste Quantity: 15  
Quantity Unit: G  
Additional Code 1: Not reported  
Additional Code 2: Not reported  
Additional Code 3: Not reported  
Additional Code 4: Not reported  
Additional Code 5: Not reported

Shipment Date: 20010813  
Creation Date: 7/28/2004 10:45:53  
Receipt Date: 20030818  
Manifest ID: 22388952  
Trans EPA ID: TXR000050930  
Trans Name: Not reported  
Trans 2 EPA ID: Not reported  
Trans 2 Name: Not reported  
TSDf EPA ID: CAT000613893  
Trans Name: Not reported  
TSDf Alt EPA ID: CAT000613893  
TSDf Alt Name: Not reported  
Waste Code Description: 134 - Aqueous solution with <10% total organic residues  
RCRA Code: D039  
Meth Code: H01 - Transfer Station  
Quantity Tons: 0.021  
Waste Quantity: 5  
Quantity Unit: G  
Additional Code 1: Not reported  
Additional Code 2: Not reported  
Additional Code 3: Not reported  
Additional Code 4: Not reported  
Additional Code 5: Not reported

Map ID  
Direction  
Distance  
Elevation

MAP FINDINGS

Site

Database(s)

EDR ID Number  
EPA ID Number

**AB196**    **FLO CONTROL**  
**NNW**     **3210 WINONA AVE.**  
**1/4-1/2**   **BURBANK, CA 91504**  
**0.298 mi.**  
**1573 ft.**   **Site 4 of 6 in cluster AB**

**CPS-SLIC**   **S113001224**  
**HWTS**       **N/A**  
**HAZNET**

**Relative:**  
**Higher**  
**Actual:**  
**689 ft.**

**CPS-SLIC:**  
Name: FLO CONTROL  
Address: 3210 WINONA AVE.  
City,State,Zip: BURBANK, CA 91504  
Region: STATE  
**Facility Status: Completed - Case Closed**  
Status Date: 01/06/1988  
Global Id: T10000015078  
Lead Agency: LOS ANGELES RWQCB (REGION 4)  
Lead Agency Case Number: Not reported  
Latitude: 34.19875  
Longitude: -118.34573  
Case Type: Cleanup Program Site  
Case Worker: WIP  
Local Agency: Not reported  
RB Case Number: 104.0438  
File Location: Not reported  
Potential Media Affected: Not reported  
Potential Contaminants of Concern: Not reported  
EPA Region: 9  
Coordinate Source: Not reported  
Cuf Case: NO  
Quantity Released Gallons: Not reported  
Begin Date: 01/01/1985  
Leak Reported Date: Not reported  
How Discovered: Not reported  
How Discovered Description: Not reported  
Discharge Source: Not reported  
Discharge Cause: Not reported  
Stop Method: Not reported  
Stop Description: Not reported  
No Further Action Date: 01/06/1988  
CA Water Watershed Name: Los Angeles River - San Fernando - Bull Canyon (412.21)  
Dwr Groundwater Subbasin Name: San Fernando Valley (4-012)  
Disadvantaged Community: Disadvantaged Community  
CA Enviroscreen 3 Score: 91-95%  
CA Enviroscreen 4 Score: 90-95%  
Military DOD Site: No  
Facility Project Subtype: Not reported  
RWQCB Region: LOS ANGELES RWQCB (REGION 4)  
Site History: Not reported

[Click here to access the California GeoTracker records for this facility:](#)

**HWTS:**  
Name: FLO CONTROL INC  
Address: 3210 WINONA AVE  
Address 2: Not reported  
City,State,Zip: BURBANK, CA 91504  
EPA ID: CAD059804112  
Inactive Date: 06/30/2000  
Create Date: 04/10/1987  
Last Act Date: Not reported

Map ID  
Direction  
Distance  
Elevation

MAP FINDINGS

Site

Database(s)

EDR ID Number  
EPA ID Number

**FLO CONTROL (Continued)**

**S113001224**

Mailing Name: Not reported  
Mailing Address: PO BOX 7211  
Mailing Address 2: Not reported  
Mailing City,State,Zip: BURBANK, CA 91510  
Owner Name: FLO CONTROL INC  
Owner Address: 3210 WINONA AVE  
Owner Address 2: Not reported  
Owner City,State,Zip: BURBANK, CA 915042544  
Owner Phone: Not reported  
Owner Fax: Not reported  
Contact Name: CURTIS LEWIS  
Contact Address: INACT 00VQ FINAL NOTICE - BATCH  
Contact Address 2: Not reported  
City,State,Zip: BURBANK, CA 915042544  
Contact Phone: Not reported  
Contact Fax: Not reported  
Facility Status: Inactive  
Facility Type: PERMANENT  
Category: STATE  
Latitude: 34.199303  
Longitude: -118.345656

**HAZNET:**

Name: FLO CONTROL INC  
Address: 3210 WINONA AVE  
Address 2: Not reported  
City,State,Zip: BURBANK, CA 915040000  
Contact: CURTIS LEWIS  
Telephone: 8188458741  
Mailing Name: Not reported  
Mailing Address: PO BOX 7211

Year: 2004  
Gepaid: CAD059804112  
TSD EPA ID: CAD028409019  
CA Waste Code: 352 - Other organic solids  
Disposal Method: H01 - Transfer Station  
Tons: 1.3

Year: 2003  
Gepaid: CAD059804112  
TSD EPA ID: CAD028409019  
CA Waste Code: 352 - Other organic solids  
Disposal Method: H01 - Transfer Station  
Tons: 2

Year: 2002  
Gepaid: CAD059804112  
TSD EPA ID: AZD980892731  
CA Waste Code: 352 - Other organic solids  
Disposal Method: -  
Tons: 0.8

Year: 2002  
Gepaid: CAD059804112  
TSD EPA ID: AZD980892731  
CA Waste Code: 352 - Other organic solids



Map ID  
Direction  
Distance  
Elevation

MAP FINDINGS

Site

Database(s)

EDR ID Number  
EPA ID Number

**FLO CONTROL (Continued)**

**S113001224**

Disposal Method:	D80 - Disposal, Land Fill
Tons:	0.45
Year:	2001
Gepaid:	CAD059804112
TSD EPA ID:	CAD028409019
CA Waste Code:	352 - Other organic solids
Disposal Method:	H01 - Transfer Station
Tons:	1.5
Year:	2000
Gepaid:	CAD059804112
TSD EPA ID:	CAD028409019
CA Waste Code:	213 - Hydrocarbon solvents (benzene, hexane, Stoddard, Etc.)
Disposal Method:	H01 - Transfer Station
Tons:	0.4587
Year:	2000
Gepaid:	CAD059804112
TSD EPA ID:	CAD028409019
CA Waste Code:	352 - Other organic solids
Disposal Method:	H01 - Transfer Station
Tons:	0.75
Year:	2000
Gepaid:	CAD059804112
TSD EPA ID:	CAD028409019
CA Waste Code:	221 - Waste oil and mixed oil
Disposal Method:	H01 - Transfer Station
Tons:	0
Year:	1994
Gepaid:	CAD059804112
TSD EPA ID:	CAD009522988
CA Waste Code:	221 - Waste oil and mixed oil
Disposal Method:	R01 - Recycler
Tons:	1.14
Year:	1994
Gepaid:	CAD059804112
TSD EPA ID:	CAD099452708
CA Waste Code:	223 - Unspecified oil-containing waste
Disposal Method:	R01 - Recycler
Tons:	0.9174

[Click this hyperlink](#) while viewing on your computer to access 6 additional CA HAZNET: record(s) in the EDR Site Report.

Additional Info:

Year:	2004
Gen EPA ID:	CAD059804112
Shipment Date:	20040527
Creation Date:	10/15/2004 15:16:06
Receipt Date:	20040604
Manifest ID:	23490529

Map ID  
Direction  
Distance  
Elevation

MAP FINDINGS

Site

Database(s)

EDR ID Number  
EPA ID Number

**FLO CONTROL (Continued)**

**S113001224**

Trans EPA ID: CAD982413262  
Trans Name: EVERGREEN ENVIRONMENTAL SERV  
Trans 2 EPA ID: Not reported  
Trans 2 Name: Not reported  
TSDf EPA ID: CAD028409019  
Trans Name: CROSBY & OVERTON  
TSDf Alt EPA ID: CAD028409019  
TSDf Alt Name: Not reported  
Waste Code Description: 352 - Other organic solids  
RCRA Code: Not reported  
Meth Code: H01 - Transfer Station  
Quantity Tons: 0.25  
Waste Quantity: 500  
Quantity Unit: P  
Additional Code 1: Not reported  
Additional Code 2: Not reported  
Additional Code 3: Not reported  
Additional Code 4: Not reported  
Additional Code 5: Not reported

Shipment Date: 20040113  
Creation Date: 8/19/2004 11:23:00  
Receipt Date: 20040116  
Manifest ID: 22610771  
Trans EPA ID: CAD982413262  
Trans Name: EVERGREEN ENVIRONMENTAL SERVICES  
Trans 2 EPA ID: Not reported  
Trans 2 Name: Not reported  
TSDf EPA ID: CAD028409019  
Trans Name: CROSBY & OVERTON  
TSDf Alt EPA ID: CAD028409019  
TSDf Alt Name: Not reported  
Waste Code Description: 352 - Other organic solids  
RCRA Code: Not reported  
Meth Code: H01 - Transfer Station  
Quantity Tons: 1.05  
Waste Quantity: 2100  
Quantity Unit: P  
Additional Code 1: Not reported  
Additional Code 2: Not reported  
Additional Code 3: Not reported  
Additional Code 4: Not reported  
Additional Code 5: Not reported

Additional Info:  
Year: 2003  
Gen EPA ID: CAD059804112

Shipment Date: 20030527  
Creation Date: 7/20/2004 10:01:52  
Receipt Date: 20030530  
Manifest ID: 20116891  
Trans EPA ID: CAD982413262  
Trans Name: Not reported  
Trans 2 EPA ID: Not reported  
Trans 2 Name: Not reported  
TSDf EPA ID: CAD028409019

Map ID  
Direction  
Distance  
Elevation

MAP FINDINGS

Site

Database(s)

EDR ID Number  
EPA ID Number

**FLO CONTROL (Continued)**

**S113001224**

Trans Name: Not reported  
TSDf Alt EPA ID: CAD028409019  
TSDf Alt Name: Not reported  
Waste Code Description: 352 - Other organic solids  
RCRA Code: Not reported  
Meth Code: H01 - Transfer Station  
Quantity Tons: 0.5  
Waste Quantity: 1000  
Quantity Unit: P  
Additional Code 1: Not reported  
Additional Code 2: Not reported  
Additional Code 3: Not reported  
Additional Code 4: Not reported  
Additional Code 5: Not reported

Shipment Date: 20030404  
Creation Date: 8/5/2003 18:30:51  
Receipt Date: 20030411  
Manifest ID: 20116957  
Trans EPA ID: CAD982413262  
Trans Name: Not reported  
Trans 2 EPA ID: Not reported  
Trans 2 Name: Not reported  
TSDf EPA ID: CAD028409019  
Trans Name: Not reported  
TSDf Alt EPA ID: CAD028409019  
TSDf Alt Name: Not reported  
Waste Code Description: 352 - Other organic solids  
RCRA Code: Not reported  
Meth Code: H01 - Transfer Station  
Quantity Tons: 0.5  
Waste Quantity: 1000  
Quantity Unit: P  
Additional Code 1: Not reported  
Additional Code 2: Not reported  
Additional Code 3: Not reported  
Additional Code 4: Not reported  
Additional Code 5: Not reported

Shipment Date: 20030307  
Creation Date: 6/22/2003 18:31:12  
Receipt Date: 20030314  
Manifest ID: 20116902  
Trans EPA ID: CAD982413262  
Trans Name: Not reported  
Trans 2 EPA ID: Not reported  
Trans 2 Name: Not reported  
TSDf EPA ID: CAD028409019  
Trans Name: Not reported  
TSDf Alt EPA ID: CAD028409019  
TSDf Alt Name: Not reported  
Waste Code Description: 352 - Other organic solids  
RCRA Code: Not reported  
Meth Code: H01 - Transfer Station  
Quantity Tons: 0.5  
Waste Quantity: 1000  
Quantity Unit: P

Map ID  
Direction  
Distance  
Elevation

MAP FINDINGS

Site

Database(s)

EDR ID Number  
EPA ID Number

**FLO CONTROL (Continued)**

**S113001224**

Additional Code 1: Not reported  
Additional Code 2: Not reported  
Additional Code 3: Not reported  
Additional Code 4: Not reported  
Additional Code 5: Not reported

Shipment Date: 20030206  
Creation Date: 5/19/2003 18:31:05  
Receipt Date: 20030214  
Manifest ID: 20110632  
Trans EPA ID: CAD982413262  
Trans Name: Not reported  
Trans 2 EPA ID: Not reported  
Trans 2 Name: Not reported  
TSDf EPA ID: CAD028409019  
Trans Name: Not reported  
TSDf Alt EPA ID: CAD028409019  
TSDf Alt Name: Not reported  
Waste Code Description: 352 - Other organic solids  
RCRA Code: Not reported  
Meth Code: H01 - Transfer Station  
Quantity Tons: 0.5  
Waste Quantity: 1000  
Quantity Unit: P  
Additional Code 1: Not reported  
Additional Code 2: Not reported  
Additional Code 3: Not reported  
Additional Code 4: Not reported  
Additional Code 5: Not reported

Additional Info:

Year: 2002  
Gen EPA ID: CAD059804112

Shipment Date: 20020815  
Creation Date: 4/2/2003 18:31:15  
Receipt Date: 20020828  
Manifest ID: 21212900  
Trans EPA ID: CAD982413262  
Trans Name: Not reported  
Trans 2 EPA ID: CAL980585293  
Trans 2 Name: Not reported  
TSDf EPA ID: AZD980892731  
Trans Name: Not reported  
TSDf Alt EPA ID: Not reported  
TSDf Alt Name: Not reported  
Waste Code Description: 352 - Other organic solids  
RCRA Code: Not reported  
Meth Code: D80 - Disposal, Land Fill  
Quantity Tons: 0.45  
Waste Quantity: 900  
Quantity Unit: P  
Additional Code 1: Not reported  
Additional Code 2: Not reported  
Additional Code 3: Not reported  
Additional Code 4: Not reported  
Additional Code 5: Not reported

Map ID  
Direction  
Distance  
Elevation

MAP FINDINGS

Site

Database(s)

EDR ID Number  
EPA ID Number

**FLO CONTROL (Continued)**

**S113001224**

Shipment Date: 20020410  
Creation Date: 3/12/2003 18:31:29  
Receipt Date: 20020423  
Manifest ID: 21083481  
Trans EPA ID: CAD982413262  
Trans Name: Not reported  
Trans 2 EPA ID: CAD980585293  
Trans 2 Name: Not reported  
TSDf EPA ID: AZD980892731  
Trans Name: Not reported  
TSDf Alt EPA ID: Not reported  
TSDf Alt Name: Not reported  
Waste Code Description: 352 - Other organic solids  
RCRA Code: Not reported  
Meth Code: - Not reported  
Quantity Tons: 0.8  
Waste Quantity: 1600  
Quantity Unit: P  
Additional Code 1: Not reported  
Additional Code 2: Not reported  
Additional Code 3: Not reported  
Additional Code 4: Not reported  
Additional Code 5: Not reported

Additional Info:

Year: 2001  
Gen EPA ID: CAD059804112

Shipment Date: 20010822  
Creation Date: 11/1/2001 0:00:00  
Receipt Date: 20010827  
Manifest ID: 20814956  
Trans EPA ID: CAD982413262  
Trans Name: Not reported  
Trans 2 EPA ID: Not reported  
Trans 2 Name: Not reported  
TSDf EPA ID: CAD028409019  
Trans Name: Not reported  
TSDf Alt EPA ID: Not reported  
TSDf Alt Name: Not reported  
Waste Code Description: 352 - Other organic solids  
RCRA Code: Not reported  
Meth Code: H01 - Transfer Station  
Quantity Tons: 0.4  
Waste Quantity: 800  
Quantity Unit: P  
Additional Code 1: Not reported  
Additional Code 2: Not reported  
Additional Code 3: Not reported  
Additional Code 4: Not reported  
Additional Code 5: Not reported

Shipment Date: 20010502  
Creation Date: 7/20/2001 0:00:00  
Receipt Date: 20010507  
Manifest ID: 20117781  
Trans EPA ID: CAD982413262

Map ID  
Direction  
Distance  
Elevation

MAP FINDINGS

Site

Database(s)

EDR ID Number  
EPA ID Number

**FLO CONTROL (Continued)**

**S113001224**

Trans Name: Not reported  
Trans 2 EPA ID: Not reported  
Trans 2 Name: Not reported  
TSDf EPA ID: CAD028409019  
Trans Name: Not reported  
TSDf Alt EPA ID: Not reported  
TSDf Alt Name: Not reported  
Waste Code Description: 352 - Other organic solids  
RCRA Code: Not reported  
Meth Code: H01 - Transfer Station  
Quantity Tons: 0.6  
Waste Quantity: 1200  
Quantity Unit: P  
Additional Code 1: Not reported  
Additional Code 2: Not reported  
Additional Code 3: Not reported  
Additional Code 4: Not reported  
Additional Code 5: Not reported

Shipment Date: 20010202  
Creation Date: 4/19/2001 0:00:00  
Receipt Date: 20010205  
Manifest ID: 20117611  
Trans EPA ID: CAD982413262  
Trans Name: Not reported  
Trans 2 EPA ID: Not reported  
Trans 2 Name: Not reported  
TSDf EPA ID: CAD028409019  
Trans Name: Not reported  
TSDf Alt EPA ID: Not reported  
TSDf Alt Name: Not reported  
Waste Code Description: 352 - Other organic solids  
RCRA Code: Not reported  
Meth Code: H01 - Transfer Station  
Quantity Tons: 0.5  
Waste Quantity: 1000  
Quantity Unit: P  
Additional Code 1: Not reported  
Additional Code 2: Not reported  
Additional Code 3: Not reported  
Additional Code 4: Not reported  
Additional Code 5: Not reported

Additional Info:

Year: 2000  
Gen EPA ID: CAD059804112

Shipment Date: 20001215  
Creation Date: 3/6/2001 0:00:00  
Receipt Date: 20001218  
Manifest ID: 20117619  
Trans EPA ID: CAD982413262  
Trans Name: Not reported  
Trans 2 EPA ID: Not reported  
Trans 2 Name: Not reported  
TSDf EPA ID: CAD028409019  
Trans Name: Not reported

Map ID  
Direction  
Distance  
Elevation

MAP FINDINGS

Site

Database(s)

EDR ID Number  
EPA ID Number

**FLO CONTROL (Continued)**

**S113001224**

TSDF Alt EPA ID: Not reported  
TSDF Alt Name: Not reported  
Waste Code Description: 352 - Other organic solids  
RCRA Code: Not reported  
Meth Code: H01 - Transfer Station  
Quantity Tons: 0.75  
Waste Quantity: 1500  
Quantity Unit: P  
Additional Code 1: Not reported  
Additional Code 2: Not reported  
Additional Code 3: Not reported  
Additional Code 4: Not reported  
Additional Code 5: Not reported

Shipment Date: 20001017  
Creation Date: 12/13/2000 0:00:00  
Receipt Date: 20001023  
Manifest ID: 20117063  
Trans EPA ID: CAD982413262  
Trans Name: Not reported  
Trans 2 EPA ID: Not reported  
Trans 2 Name: Not reported  
TSDF EPA ID: CAD028409019  
Trans Name: Not reported  
TSDF Alt EPA ID: Not reported  
TSDF Alt Name: Not reported  
Waste Code Description: 221 - Waste oil and mixed oil  
RCRA Code: D001  
Meth Code: H01 - Transfer Station  
Quantity Tons: 0  
Waste Quantity: 55  
Quantity Unit: \*  
Additional Code 1: Not reported  
Additional Code 2: Not reported  
Additional Code 3: Not reported  
Additional Code 4: Not reported  
Additional Code 5: Not reported

Shipment Date: 20001017  
Creation Date: 12/13/2000 0:00:00  
Receipt Date: 20001023  
Manifest ID: 20117063  
Trans EPA ID: CAD982413262  
Trans Name: Not reported  
Trans 2 EPA ID: Not reported  
Trans 2 Name: Not reported  
TSDF EPA ID: CAD028409019  
Trans Name: Not reported  
TSDF Alt EPA ID: Not reported  
TSDF Alt Name: Not reported  
Waste Code Description: 213 - Hydrocarbon solvents (benzene, hexane, Stoddard, etc.  
RCRA Code: D001  
Meth Code: H01 - Transfer Station  
Quantity Tons: 0.4587  
Waste Quantity: 110  
Quantity Unit: G  
Additional Code 1: Not reported

Map ID  
Direction  
Distance  
Elevation

MAP FINDINGS

Site

Database(s)

EDR ID Number  
EPA ID Number

**FLO CONTROL (Continued)**

**S113001224**

Additional Code 2: Not reported  
Additional Code 3: Not reported  
Additional Code 4: Not reported  
Additional Code 5: Not reported

Additional Info:

Year: 1994  
Gen EPA ID: CAD059804112

Shipment Date: 19940616  
Creation Date: 10/10/1995 0:00:00  
Receipt Date: 19940616  
Manifest ID: 93625325  
Trans EPA ID: CAD980694848  
Trans Name: Not reported  
Trans 2 EPA ID: Not reported  
Trans 2 Name: Not reported  
TSDf EPA ID: CAD099452708  
Trans Name: Not reported  
TSDf Alt EPA ID: Not reported  
TSDf Alt Name: Not reported  
Waste Code Description: 223 - Unspecified oil-containing waste  
RCRA Code: Not reported  
Meth Code: R01 - Recycler  
Quantity Tons: 0.9174  
Waste Quantity: 220  
Quantity Unit: G  
Additional Code 1: Not reported  
Additional Code 2: Not reported  
Additional Code 3: Not reported  
Additional Code 4: Not reported  
Additional Code 5: Not reported

Shipment Date: 19940425  
Creation Date: 10/5/1995 0:00:00  
Receipt Date: 19940425  
Manifest ID: 93267670  
Trans EPA ID: CAD009522988  
Trans Name: Not reported  
Trans 2 EPA ID: Not reported  
Trans 2 Name: Not reported  
TSDf EPA ID: CAD009522988  
Trans Name: Not reported  
TSDf Alt EPA ID: Not reported  
TSDf Alt Name: Not reported  
Waste Code Description: 221 - Waste oil and mixed oil  
RCRA Code: Not reported  
Meth Code: R01 - Recycler  
Quantity Tons: 0.19  
Waste Quantity: 50  
Quantity Unit: G  
Additional Code 1: Not reported  
Additional Code 2: Not reported  
Additional Code 3: Not reported  
Additional Code 4: Not reported  
Additional Code 5: Not reported



Map ID  
Direction  
Distance  
Elevation

MAP FINDINGS

Site

Database(s)

EDR ID Number  
EPA ID Number

**FLO CONTROL (Continued)**

**S113001224**

Shipment Date: 19940405  
Creation Date: 10/5/1995 0:00:00  
Receipt Date: 19940405  
Manifest ID: 93267635  
Trans EPA ID: CAD009522988  
Trans Name: Not reported  
Trans 2 EPA ID: Not reported  
Trans 2 Name: Not reported  
TSDf EPA ID: CAD009522988  
Trans Name: Not reported  
TSDf Alt EPA ID: Not reported  
TSDf Alt Name: Not reported  
Waste Code Description: 221 - Waste oil and mixed oil  
RCRA Code: Not reported  
Meth Code: R01 - Recycler  
Quantity Tons: 0.38  
Waste Quantity: 100  
Quantity Unit: G  
Additional Code 1: Not reported  
Additional Code 2: Not reported  
Additional Code 3: Not reported  
Additional Code 4: Not reported  
Additional Code 5: Not reported

Shipment Date: 19940301  
Creation Date: 9/15/1995 0:00:00  
Receipt Date: 19940301  
Manifest ID: 93267573  
Trans EPA ID: CAD009522988  
Trans Name: Not reported  
Trans 2 EPA ID: Not reported  
Trans 2 Name: Not reported  
TSDf EPA ID: CAD009522988  
Trans Name: Not reported  
TSDf Alt EPA ID: Not reported  
TSDf Alt Name: Not reported  
Waste Code Description: 221 - Waste oil and mixed oil  
RCRA Code: Not reported  
Meth Code: R01 - Recycler  
Quantity Tons: 0.38  
Waste Quantity: 100  
Quantity Unit: G  
Additional Code 1: Not reported  
Additional Code 2: Not reported  
Additional Code 3: Not reported  
Additional Code 4: Not reported  
Additional Code 5: Not reported

Shipment Date: 19940202  
Creation Date: 9/15/1995 0:00:00  
Receipt Date: 19940202  
Manifest ID: 93267533  
Trans EPA ID: CAD009522988  
Trans Name: Not reported  
Trans 2 EPA ID: Not reported  
Trans 2 Name: Not reported  
TSDf EPA ID: CAD009522988

Map ID  
Direction  
Distance  
Elevation

MAP FINDINGS

Site

Database(s)

EDR ID Number  
EPA ID Number

**FLO CONTROL (Continued)**

**S113001224**

Trans Name: Not reported  
TSDf Alt EPA ID: Not reported  
TSDf Alt Name: Not reported  
Waste Code Description: 221 - Waste oil and mixed oil  
RCRA Code: Not reported  
Meth Code: R01 - Recycler  
Quantity Tons: 0.19  
Waste Quantity: 50  
Quantity Unit: G  
Additional Code 1: Not reported  
Additional Code 2: Not reported  
Additional Code 3: Not reported  
Additional Code 4: Not reported  
Additional Code 5: Not reported

Additional Info:

Year: 1993  
Gen EPA ID: CAD059804112

Shipment Date: 19931210  
Creation Date: 9/14/1995 0:00:00  
Receipt Date: 19931210  
Manifest ID: 93267445  
Trans EPA ID: CAD009522988  
Trans Name: Not reported  
Trans 2 EPA ID: Not reported  
Trans 2 Name: Not reported  
TSDf EPA ID: CAD009522988  
Trans Name: Not reported  
TSDf Alt EPA ID: Not reported  
TSDf Alt Name: Not reported  
Waste Code Description: 221 - Waste oil and mixed oil  
RCRA Code: Not reported  
Meth Code: R01 - Recycler  
Quantity Tons: 0.38  
Waste Quantity: 100  
Quantity Unit: G  
Additional Code 1: Not reported  
Additional Code 2: Not reported  
Additional Code 3: Not reported  
Additional Code 4: Not reported  
Additional Code 5: Not reported

Shipment Date: 19931119  
Creation Date: 9/14/1995 0:00:00  
Receipt Date: 19931119  
Manifest ID: 93267409  
Trans EPA ID: CAD009522988  
Trans Name: Not reported  
Trans 2 EPA ID: Not reported  
Trans 2 Name: Not reported  
TSDf EPA ID: CAD009522988  
Trans Name: Not reported  
TSDf Alt EPA ID: Not reported  
TSDf Alt Name: Not reported  
Waste Code Description: 221 - Waste oil and mixed oil  
RCRA Code: Not reported

Map ID  
Direction  
Distance  
Elevation

MAP FINDINGS

Site

Database(s)

EDR ID Number  
EPA ID Number

**FLO CONTROL (Continued)**

**S113001224**

Meth Code:	R01 - Recycler
Quantity Tons:	0.19
Waste Quantity:	50
Quantity Unit:	G
Additional Code 1:	Not reported
Additional Code 2:	Not reported
Additional Code 3:	Not reported
Additional Code 4:	Not reported
Additional Code 5:	Not reported
Shipment Date:	19931102
Creation Date:	9/13/1995 0:00:00
Receipt Date:	19931102
Manifest ID:	93267376
Trans EPA ID:	CAD009522988
Trans Name:	Not reported
Trans 2 EPA ID:	Not reported
Trans 2 Name:	Not reported
TSDf EPA ID:	CAD009522988
Trans Name:	Not reported
TSDf Alt EPA ID:	Not reported
TSDf Alt Name:	Not reported
Waste Code Description:	221 - Waste oil and mixed oil
RCRA Code:	Not reported
Meth Code:	R01 - Recycler
Quantity Tons:	0.38
Waste Quantity:	100
Quantity Unit:	G
Additional Code 1:	Not reported
Additional Code 2:	Not reported
Additional Code 3:	Not reported
Additional Code 4:	Not reported
Additional Code 5:	Not reported
Shipment Date:	19930806
Creation Date:	9/12/1995 0:00:00
Receipt Date:	19930806
Manifest ID:	93267207
Trans EPA ID:	CAD009522988
Trans Name:	Not reported
Trans 2 EPA ID:	Not reported
Trans 2 Name:	Not reported
TSDf EPA ID:	CAD009522988
Trans Name:	Not reported
TSDf Alt EPA ID:	Not reported
TSDf Alt Name:	Not reported
Waste Code Description:	221 - Waste oil and mixed oil
RCRA Code:	Not reported
Meth Code:	R01 - Recycler
Quantity Tons:	0.57
Waste Quantity:	150
Quantity Unit:	G
Additional Code 1:	Not reported
Additional Code 2:	Not reported
Additional Code 3:	Not reported
Additional Code 4:	Not reported
Additional Code 5:	Not reported

Map ID  
Direction  
Distance  
Elevation

MAP FINDINGS

Site

Database(s)

EDR ID Number  
EPA ID Number

**FLO CONTROL (Continued)**

**S113001224**

Shipment Date: 19930723  
Creation Date: 9/11/1995 0:00:00  
Receipt Date: 19930723  
Manifest ID: 92075984  
Trans EPA ID: CAD009522988  
Trans Name: Not reported  
Trans 2 EPA ID: Not reported  
Trans 2 Name: Not reported  
TSDf EPA ID: CAD009522988  
Trans Name: Not reported  
TSDf Alt EPA ID: Not reported  
TSDf Alt Name: Not reported  
Waste Code Description: 221 - Waste oil and mixed oil  
RCRA Code: Not reported  
Meth Code: R01 - Recycler  
Quantity Tons: 0.38  
Waste Quantity: 100  
Quantity Unit: G  
Additional Code 1: Not reported  
Additional Code 2: Not reported  
Additional Code 3: Not reported  
Additional Code 4: Not reported  
Additional Code 5: Not reported

Shipment Date: 19930622  
Creation Date: 9/8/1995 0:00:00  
Receipt Date: 19930622  
Manifest ID: 92075916  
Trans EPA ID: CAD009522988  
Trans Name: Not reported  
Trans 2 EPA ID: Not reported  
Trans 2 Name: Not reported  
TSDf EPA ID: CAD009522988  
Trans Name: Not reported  
TSDf Alt EPA ID: Not reported  
TSDf Alt Name: Not reported  
Waste Code Description: 221 - Waste oil and mixed oil  
RCRA Code: Not reported  
Meth Code: R01 - Recycler  
Quantity Tons: 0.38  
Waste Quantity: 100  
Quantity Unit: G  
Additional Code 1: Not reported  
Additional Code 2: Not reported  
Additional Code 3: Not reported  
Additional Code 4: Not reported  
Additional Code 5: Not reported

Shipment Date: 19930325  
Creation Date: 9/1/1995 0:00:00  
Receipt Date: 19930325  
Manifest ID: 92075758  
Trans EPA ID: CAD009522988  
Trans Name: Not reported  
Trans 2 EPA ID: Not reported  
Trans 2 Name: Not reported  
TSDf EPA ID: CAD009522988

Map ID  
Direction  
Distance  
Elevation

MAP FINDINGS

Site

Database(s)

EDR ID Number  
EPA ID Number

**FLO CONTROL (Continued)**

**S113001224**

Trans Name: Not reported  
TSDF Alt EPA ID: Not reported  
TSDF Alt Name: Not reported  
Waste Code Description: 221 - Waste oil and mixed oil  
RCRA Code: Not reported  
Meth Code: R01 - Recycler  
Quantity Tons: 0.57  
Waste Quantity: 150  
Quantity Unit: G  
Additional Code 1: Not reported  
Additional Code 2: Not reported  
Additional Code 3: Not reported  
Additional Code 4: Not reported  
Additional Code 5: Not reported

Shipment Date: 19930301  
Creation Date: 9/7/1995 0:00:00  
Receipt Date: 19930301  
Manifest ID: 92075705  
Trans EPA ID: CAD009522988  
Trans Name: Not reported  
Trans 2 EPA ID: Not reported  
Trans 2 Name: Not reported  
TSDF EPA ID: CAD009522988  
Trans Name: Not reported  
TSDF Alt EPA ID: Not reported  
TSDF Alt Name: Not reported  
Waste Code Description: 221 - Waste oil and mixed oil  
RCRA Code: Not reported  
Meth Code: R01 - Recycler  
Quantity Tons: 0.57  
Waste Quantity: 150  
Quantity Unit: G  
Additional Code 1: Not reported  
Additional Code 2: Not reported  
Additional Code 3: Not reported  
Additional Code 4: Not reported  
Additional Code 5: Not reported

Shipment Date: 19930112  
Creation Date: 9/5/1995 0:00:00  
Receipt Date: 19930112  
Manifest ID: 92075633  
Trans EPA ID: CAD009522988  
Trans Name: Not reported  
Trans 2 EPA ID: Not reported  
Trans 2 Name: Not reported  
TSDF EPA ID: CAD009522988  
Trans Name: Not reported  
TSDF Alt EPA ID: Not reported  
TSDF Alt Name: Not reported  
Waste Code Description: 221 - Waste oil and mixed oil  
RCRA Code: Not reported  
Meth Code: R01 - Recycler  
Quantity Tons: 0.19  
Waste Quantity: 50  
Quantity Unit: G

Map ID  
 Direction  
 Distance  
 Elevation

MAP FINDINGS

Site

Database(s)

EDR ID Number  
 EPA ID Number

**FLO CONTROL (Continued)**

**S113001224**

Additional Code 1:	Not reported
Additional Code 2:	Not reported
Additional Code 3:	Not reported
Additional Code 4:	Not reported
Additional Code 5:	Not reported

**AC197**  
**North**  
**1/4-1/2**  
**0.300 mi.**  
**1586 ft.**

**AEROQUIP FACILITY (FORMER)**  
**3015 WINONA AVE**  
**BURBANK, CA 91504**

**UST FINDER RELEASE 1028914727**  
**N/A**

**Site 1 of 3 in cluster AC**

**Relative:**  
**Higher**

**UST FINDER RELEASE:**

**Actual:**  
**683 ft.**

Object ID:	60900
Facility ID:	Not reported
Lust ID:	CAT0603700140
Name:	AEROQUIP FACILITY (FORMER)
Address:	3015 WINONA AVE
City,State,Zip:	BURBANK, CA 91504
Address Match Type:	PointAddress
Reported Date:	Not reported
Status:	No Further Action
Substance:	Not reported
Population within 1500ft:	358
Domestic Wells within 1500ft:	0
Land Use:	Developed, High Intensity
Within SPA:	Yes
SPA PWS Facility ID:	CA1910067_28257
SPA Water Type:	SW - SurRELEASEe Water
SPA Facility Type:	IN - Intake
SPA HUC12:	180701050210
Within WHPA:	Yes
WHPA PWS Facility ID:	CA1910179_14296
WHPA Water Type:	GW - Ground water
WHPA Facility Type:	WL - Well
WHPA HUC12:	180701050208
Within 100yr Floodplain:	No
Tribe:	Not reported
EPA Region:	9
NFA Letter 1:	Not reported
NFA Letter 2:	Not reported
NFA Letter 3:	Not reported
NFA Letter 4:	Not reported
Closed With Residual Contaminate:	Not reported
Coordinate Source:	Geocode
X Coord:	-118.34376
Y Coord:	34.19928
Latitude:	34.19928
Longitude:	-118.34376

Map ID  
Direction  
Distance  
Elevation

MAP FINDINGS

Site

Database(s)

EDR ID Number  
EPA ID Number

**AC198**     **AEROQUIP FACILITY (FORMER)**  
**North**     **3015 WINONA AVE**  
**1/4-1/2**     **BURBANK, CA 91504**  
**0.300 mi.**  
**1586 ft.**     **Site 2 of 3 in cluster AC**

**LUST**     **S103587492**  
**SWEEPS UST**     **N/A**  
**Cortese**  
**HIST CORTESE**  
**WIP**  
**CERS**

**Relative:**  
**Higher**

**Actual:**  
**683 ft.**

LUST:

Name: AEROQUIP FACILITY (FORMER)  
Address: 3015 WINONA AVE  
City,State,Zip: BURBANK, CA 91504  
Lead Agency: LOS ANGELES RWQCB (REGION 4)  
Case Type: LUST Cleanup Site  
Geo Track: [http://geotracker.waterboards.ca.gov/profile\\_report.asp?global\\_id=T0603700140](http://geotracker.waterboards.ca.gov/profile_report.asp?global_id=T0603700140)  
Global Id: T0603700140  
Latitude: 34.199283  
Longitude: -118.343468  
Status: Completed - Case Closed  
Status Date: 08/30/1996  
Case Worker: WIP  
RB Case Number: 104.0043  
Local Agency: BURBANK, CITY OF  
File Location: Not reported  
Local Case Number: Not reported  
Potential Media Affect: Aquifer used for drinking water supply  
Potential Contaminants of Concern: Diesel  
EPA Region: 9  
Coordinate Source: \* Historical Geocode - Exact Address Match  
Cuf Case: NO  
Quantity Released Gallons: Not reported  
Begin Date: 10/21/1986  
Leak Reported Date: 10/21/1986  
How Discovered: Not reported  
How Discovered Description: Not reported  
Discharge Source: Other  
Discharge Cause: Unknown  
Stop Method: Not reported  
Stop Description: Not reported  
No Further Action Date: 08/30/1996  
CA Water Watershed Name: Los Angeles River - San Fernando - Bull Canyon (412.21)  
Dwr Groundwater Subbasin Name: San Fernando Valley (4-012)  
Disadvantaged Community: Not reported  
CA Enviroscreen 3 Score: 76-80%  
CA Enviroscreen 4 Score: 90-95%  
Military DOD Site: No  
Facility Project Subtype: Not reported  
RWQCB Region: LOS ANGELES RWQCB (REGION 4)  
Site History: Not reported

LUST:

Global Id: T0603700140  
Contact Type: Local Agency Caseworker  
Contact Name: JORGE MARTINEZ  
Organization Name: BURBANK, CITY OF  
Address: 311 E ORANGE GROVE AVE  
City: BURBANK  
Email: [jmartinez@ci.burbank.ca.us](mailto:jmartinez@ci.burbank.ca.us)  
Phone Number: Not reported

Global Id: T0603700140

Map ID  
Direction  
Distance  
Elevation

MAP FINDINGS

Site

Database(s)

EDR ID Number  
EPA ID Number

**AEROQUIP FACILITY (FORMER) (Continued)**

**S103587492**

Contact Type: Regional Board Caseworker - Primary Caseworker  
Contact Name: WELL INVESTIGATION PROGRAM  
Organization Name: LOS ANGELES RWQCB (REGION 4)  
Address: 320 W. 4TH ST., SUITE 200  
City: LOS ANGELES  
Email: Not reported  
Phone Number: Not reported

**LUST:**

Global Id: T0603700140  
Action Type: Other  
Date: 10/21/1986  
Action: Leak Reported

Global Id: T0603700140  
Action Type: ENFORCEMENT  
Date: 08/30/1996  
Action: Closure/No Further Action Letter

**LUST:**

Global Id: T0603700140  
Status: Open - Case Begin Date  
Status Date: 10/21/1986

Global Id: T0603700140  
Status: Open - Site Assessment  
Status Date: 04/06/1988

Global Id: T0603700140  
Status: Completed - Case Closed  
Status Date: 08/30/1996

**LUST REG 4:**

Region: 4  
Regional Board: 04  
County: Los Angeles  
Facility Id: 104.0043  
Status: Case Closed  
Substance: Diesel  
Substance Quantity: Not reported  
Local Case No: Not reported  
Case Type: Groundwater  
Abatement Method Used at the Site: Not reported  
Global ID: T0603700140  
W Global ID: Not reported  
Staff: WIP  
Local Agency: 19007  
Cross Street: ONTARIO  
Enforcement Type: Not reported  
Date Leak Discovered: Not reported  
Date Leak First Reported: 10/21/1986  
Date Leak Record Entered: 9/28/1987  
Date Confirmation Began: Not reported  
Date Leak Stopped: Not reported  
Date Case Last Changed on Database: 8/30/1996



Map ID  
Direction  
Distance  
Elevation

MAP FINDINGS

Site

Database(s)

EDR ID Number  
EPA ID Number

**AEROQUIP FACILITY (FORMER) (Continued)**

**S103587492**

Date the Case was Closed: 8/30/1996  
How Leak Discovered: Not reported  
How Leak Stopped: Not reported  
Cause of Leak: UNK  
Leak Source: UNK  
Operator: OLD CASE #915040052  
Water System: Not reported  
Well Name: Not reported  
Approx. Dist To Production Well (ft): 3038.1069761564114308060600689  
Source of Cleanup Funding: UNK  
Preliminary Site Assessment Workplan Submitted: Not reported  
Preliminary Site Assessment Began: Not reported  
Pollution Characterization Began: 4/6/1988  
Remediation Plan Submitted: Not reported  
Remedial Action Underway: Not reported  
Post Remedial Action Monitoring Began: Not reported  
Enforcement Action Date: Not reported  
Historical Max MTBE Date: Not reported  
Hist Max MTBE Conc in Groundwater: Not reported  
Hist Max MTBE Conc in Soil: Not reported  
Significant Interim Remedial Action Taken: Not reported  
GW Qualifier: Not reported  
Soil Qualifier: Not reported  
Organization: Not reported  
Owner Contact: Not reported  
Responsible Party: TRINOVA/AEROQUIP CORPORATION  
RP Address: 3000 STRAYER, P.O. BOX 50, MAUMEE, OH 43537-0050  
Program: LUST  
Lat/Long: 34.199283 / -1  
Local Agency Staff: DB  
Beneficial Use: Not reported  
Priority: Not reported  
Cleanup Fund Id: Not reported  
Suspended: Not reported  
Assigned Name: Not reported  
Summary: NEW INVESTIGATION IS LEAD BY AB1803 OF CRWQCB-LA REGION. DOWN GRADIENT DRINKING WATER SUPPLY WELL WAS FOUND CONTAMINATED AND SHUT DOWN.

**SWEEPS UST:**

Name: AEROQUIP CORPORATION  
Address: 3015 WINONA AVE  
City: BURBANK  
Status: Active  
Comp Number: 12443  
Number: 9  
Board Of Equalization: Not reported  
Referral Date: 12-06-90  
Action Date: 12-06-90  
Created Date: 06-30-89  
Owner Tank Id: Not reported  
SWRCB Tank Id: Not reported  
Tank Status: Not reported  
Capacity: Not reported  
Active Date: Not reported  
Tank Use: Not reported  
STG: Not reported  
Content: Not reported

Map ID  
Direction  
Distance  
Elevation

MAP FINDINGS

Site

Database(s)

EDR ID Number  
EPA ID Number

**AEROQUIP FACILITY (FORMER) (Continued)**

**S103587492**

Number Of Tanks: Not reported

**CORTESE:**

Name: AEROQUIP FACILITY (FORMER)  
Address: 3015 WINONA AVE  
City,State,Zip: BURBANK, CA 91504  
Region: CORTESE  
Envirostor Id: Not reported  
Global ID: T0603700140  
Site/Facility Type: LUST CLEANUP SITE  
Cleanup Status: COMPLETED - CASE CLOSED  
Status Date: Not reported  
Site Code: Not reported  
Latitude: Not reported  
Longitude: Not reported  
Owner: Not reported  
Enf Type: Not reported  
Swat R: Not reported  
Flag: active  
Order No: Not reported  
Waste Discharge System No: Not reported  
Effective Date: Not reported  
Region 2: Not reported  
WID Id: Not reported  
Solid Waste Id No: Not reported  
Waste Management Uit Name: Not reported  
File Name: Active Open

**HIST CORTESE:**

edr\_fname: AEROQUIP FACILITY (FORMER)  
edr\_fadd1: 3015 WINONA  
City,State,Zip: BURBANK, CA 91504  
Region: CORTESE  
Facility County Code: 19  
Reg By: LTNKA  
Reg Id: 104.0043

**WIP:**

Name: AEROQUIP CORP.  
Address: 3015 Winona Ave  
City,State,Zip: BURBANK, CA 91504  
Region: 4  
File Number: 104.0043  
**File Status: Historical**  
Staff: WS  
Facility Suite: Not reported

**CERS:**

Name: AEROQUIP FACILITY (FORMER)  
Address: 3015 WINONA AVE  
City,State,Zip: BURBANK, CA 91504  
Site ID: 708493  
CERS ID: T0603700140  
CERS Description: Leaking Underground Storage Tank Cleanup Site

Map ID  
Direction  
Distance  
Elevation

MAP FINDINGS

Site

Database(s)

EDR ID Number  
EPA ID Number

**AEROQUIP FACILITY (FORMER) (Continued)**

**S103587492**

Affiliation:

Affiliation Type Desc: Regional Board Caseworker  
Entity Name: WELL INVESTIGATION PROGRAM - LOS ANGELES RWQCB (REGION 4)  
Entity Title: Not reported  
Affiliation Address: 320 W. 4TH ST., SUITE 200  
Affiliation City: LOS ANGELES  
Affiliation State: CA  
Affiliation Country: Not reported  
Affiliation Zip: Not reported  
Affiliation Phone: ,

Affiliation Type Desc: Local Agency Caseworker  
Entity Name: JORGE MARTINEZ - BURBANK, CITY OF  
Entity Title: Not reported  
Affiliation Address: 311 E ORANGE GROVE AVE  
Affiliation City: BURBANK  
Affiliation State: CA  
Affiliation Country: Not reported  
Affiliation Zip: Not reported  
Affiliation Phone: ,

**AC199**  
**North**  
**1/4-1/2**  
**0.301 mi.**  
**1590 ft.**

**GIBBONS LTD**  
**2911 WINONA AVE**  
**BURBANK, CA 91504**  
**Site 3 of 3 in cluster AC**

**CPS-SLIC** **S113105094**  
**HWTS** **N/A**  
**HAZNET**

**Relative:**  
**Higher**  
**Actual:**  
**683 ft.**

CPS-SLIC:  
Name: CLEMCO  
Address: 2911 WINONA AVE.  
City,State,Zip: BURBANK, CA 91504  
Region: STATE  
**Facility Status: Completed - Case Closed**  
Status Date: 11/19/1990  
Global Id: T10000015339  
Lead Agency: LOS ANGELES RWQCB (REGION 4)  
Lead Agency Case Number: Not reported  
Latitude: 34.19969  
Longitude: -118.34302  
Case Type: Cleanup Program Site  
Case Worker: WIP  
Local Agency: Not reported  
RB Case Number: 104.1390  
File Location: Not reported  
Potential Media Affected: Not reported  
Potential Contaminants of Concern: Not reported  
EPA Region: 9  
Coordinate Source: Not reported  
Cuf Case: NO  
Quantity Released Gallons: Not reported  
Begin Date: 01/01/1985  
Leak Reported Date: Not reported  
How Discovered: Not reported  
How Discovered Description: Not reported  
Discharge Source: Not reported  
Discharge Cause: Not reported

Map ID  
Direction  
Distance  
Elevation

MAP FINDINGS

Site

Database(s)

EDR ID Number  
EPA ID Number

**GIBBONS LTD (Continued)**

**S113105094**

Stop Method: Not reported  
Stop Description: Not reported  
No Further Action Date: 11/19/1990  
CA Water Watershed Name: Los Angeles River - San Fernando - Bull Canyon (412.21)  
Dwr Groundwater Subbasin Name: San Fernando Valley (4-012)  
Disadvantaged Community: Disadvantaged Community  
CA Enviroscreen 3 Score: 91-95%  
CA Enviroscreen 4 Score: 90-95%  
Military DOD Site: No  
Facility Project Subtype: Not reported  
RWQCB Region: LOS ANGELES RWQCB (REGION 4)  
Site History: Not reported

[Click here to access the California GeoTracker records for this facility:](#)

**HWTS:**

Name: GIBBONS LTD  
Address: 2911 WINONA AVE  
Address 2: Not reported  
City,State,Zip: BURBANK, CA 91504  
EPA ID: CAL000206712  
Inactive Date: 06/30/2009  
Create Date: 01/15/1999  
Last Act Date: Not reported  
Mailing Name: Not reported  
Mailing Address: 3133 ANASAZI WAY  
Mailing Address 2: Not reported  
Mailing City,State,Zip: SIMI VALLEY, CA 930630000  
Owner Name: MIKE AND PATTI GIBBONS  
Owner Address: 2911 WINONA AVENUE  
Owner Address 2: Not reported  
Owner City,State,Zip: BURBANK, CA 915040000  
Owner Phone: Not reported  
Owner Fax: Not reported  
Contact Name: PATTI GIBBONS/VP  
Contact Address: 2911 WINONA AVENUE  
Contact Address 2: Not reported  
City,State,Zip: BURBANK, CA 915040000  
Contact Phone: Not reported  
Contact Fax: Not reported  
Facility Status: Inactive  
Facility Type: PERMANENT  
Category: STATE  
Latitude: 34.199262  
Longitude: -118.342726

**NAICS:**

EPA ID: CAL000206712  
Create Date: 2006-11-27 18:30:15.000  
NAICS Code: 53222  
NAICS Description: Formal Wear and Costume Rental  
Issued EPA ID Date: 1999-01-15 00:00:00  
Inactive Date: 2009-06-30 00:00:00  
Facility Name: GIBBONS LTD  
Facility Address: 2911 WINONA AVE  
Facility Address 2: Not reported  
Facility City: BURBANK

Map ID  
Direction  
Distance  
Elevation

MAP FINDINGS

Site

Database(s)

EDR ID Number  
EPA ID Number

**GIBBONS LTD (Continued)**

**S113105094**

Facility County: Not reported  
Facility State: CA  
Facility Zip: 915042539

**HAZNET:**

Name: GIBBONS LTD  
Address: 2911 WINONA AVE  
Address 2: Not reported  
City,State,Zip: BURBANK, CA 915042539  
Contact: PATTI GIBBONS/VP  
Telephone: 8185664253  
Mailing Name: Not reported  
Mailing Address: 3133 ANASAZI WAY

Year: 2009  
Gepaid: CAL000206712  
TSD EPA ID: CAT000613893  
CA Waste Code: 212 - Oxygenated solvents (acetone, butanol, ethyl acetate, etc.)  
Disposal Method: H141 - Storage, Bulking, And/Or Transfer Off Site--No Treatment/Reovery (H010-H129) Or (H131-H135)  
Tons: 0.0125

Year: 2008  
Gepaid: CAL000206712  
TSD EPA ID: CAT000613893  
CA Waste Code: 212 - Oxygenated solvents (acetone, butanol, ethyl acetate, etc.)  
Disposal Method: H141 - Storage, Bulking, And/Or Transfer Off Site--No Treatment/Reovery (H010-H129) Or (H131-H135)  
Tons: 0.0325

Year: 2007  
Gepaid: CAL000206712  
TSD EPA ID: CAT000613893  
CA Waste Code: 212 - Oxygenated solvents (acetone, butanol, ethyl acetate, etc.)  
Disposal Method: H141 - Storage, Bulking, And/Or Transfer Off Site--No Treatment/Reovery (H010-H129) Or (H131-H135)  
Tons: 0.075

Year: 2006  
Gepaid: CAL000206712  
TSD EPA ID: CAT000613893  
CA Waste Code: 212 - Oxygenated solvents (acetone, butanol, ethyl acetate, etc.)  
Disposal Method: H01 - Transfer Station  
Tons: 0.0625

Year: 2006  
Gepaid: CAL000206712  
TSD EPA ID: CAT000613893  
CA Waste Code: 212 - Oxygenated solvents (acetone, butanol, ethyl acetate, etc.)  
Disposal Method: H141 - Storage, Bulking, And/Or Transfer Off Site--No Treatment/Reovery (H010-H129) Or (H131-H135)  
Tons: 0.0125

Year: 2005  
Gepaid: CAL000206712  
TSD EPA ID: CAT000613893

Map ID  
Direction  
Distance  
Elevation

MAP FINDINGS

Site

Database(s)

EDR ID Number  
EPA ID Number

**GIBBONS LTD (Continued)**

**S113105094**

CA Waste Code:	212 - Oxygenated solvents (acetone, butanol, ethyl acetate, etc.)
Disposal Method:	H01 - Transfer Station
Tons:	0.075
Year:	2004
Gepaid:	CAL000206712
TSD EPA ID:	CAT000613893
CA Waste Code:	212 - Oxygenated solvents (acetone, butanol, ethyl acetate, etc.)
Disposal Method:	H01 - Transfer Station
Tons:	0.0905
Year:	2003
Gepaid:	CAL000206712
TSD EPA ID:	CAT000613893
CA Waste Code:	134 - Aqueous solution with total organic residues less than 10 percent
Disposal Method:	H01 - Transfer Station
Tons:	0.0504
Year:	2003
Gepaid:	CAL000206712
TSD EPA ID:	CAT000613893
CA Waste Code:	212 - Oxygenated solvents (acetone, butanol, ethyl acetate, etc.)
Disposal Method:	H01 - Transfer Station
Tons:	0.0675
Year:	2002
Gepaid:	CAL000206712
TSD EPA ID:	CAT000613893
CA Waste Code:	212 - Oxygenated solvents (acetone, butanol, ethyl acetate, etc.)
Disposal Method:	H01 - Transfer Station
Tons:	0.0405

[Click this hyperlink](#) while viewing on your computer to access additional CA HAZNET: detail in the EDR Site Report.

**Additional Info:**

Year:	2009
Gen EPA ID:	CAL000206712
Shipment Date:	20090505
Creation Date:	8/28/2009 18:30:09
Receipt Date:	20090508
Manifest ID:	001908604SKS
Trans EPA ID:	TXR000050930
Trans Name:	SAFETY-KLEEN SYSTEMS INC
Trans 2 EPA ID:	Not reported
Trans 2 Name:	Not reported
TSD EPA ID:	CAT000613893
Trans Name:	SAFETY-KLEEN SYSTEMS INC
TSD EPA Alt ID:	Not reported
TSD EPA Alt Name:	Not reported
Waste Code Description:	212 - Oxygenated solvents (acetone, butanol, ethyl acetate, etc.)
RCRA Code:	F005
Meth Code:	H141 - Storage, Bulking, And/Or Transfer Off Site--No Treatment/Reovery (H010-H129) Or (H131-H135)

Map ID  
Direction  
Distance  
Elevation

MAP FINDINGS

Site

Database(s)

EDR ID Number  
EPA ID Number

**GIBBONS LTD (Continued)**

**S113105094**

Quantity Tons: 0.0125  
Waste Quantity: 25  
Quantity Unit: P  
Additional Code 1: F003  
Additional Code 2: D035  
Additional Code 3: D018  
Additional Code 4: D001  
Additional Code 5: Not reported

Additional Info:

Year: 2008  
Gen EPA ID: CAL000206712

Shipment Date: 20080606  
Creation Date: 10/30/2008 18:30:46  
Receipt Date: 20080610  
Manifest ID: 001160951SKS  
Trans EPA ID: TXR000050930  
Trans Name: SAFETY-KLEEN SYSTEMS INC  
Trans 2 EPA ID: Not reported  
Trans 2 Name: Not reported  
TSDf EPA ID: CAT000613893  
Trans Name: SAFETY-KLEEN SYSTEMS INC  
TSDf Alt EPA ID: Not reported  
TSDf Alt Name: Not reported  
Waste Code Description: 212 - Oxygenated solvents (acetone, butanol, ethyl acetate, etc.  
RCRA Code: F005  
Meth Code: H141 - Storage, Bulking, And/Or Transfer Off Site--No Treatment/Reovery (H010-H129) Or (H131-H135)

Quantity Tons: 0.0125  
Waste Quantity: 25  
Quantity Unit: P  
Additional Code 1: F003  
Additional Code 2: D035  
Additional Code 3: D018  
Additional Code 4: D001  
Additional Code 5: Not reported

Shipment Date: 20080331  
Creation Date: 8/20/2008 18:30:32  
Receipt Date: 20080404  
Manifest ID: 001170180SKS  
Trans EPA ID: TXR000050930  
Trans Name: SAFETY-KLEEN SYSTEMS INC  
Trans 2 EPA ID: Not reported  
Trans 2 Name: Not reported  
TSDf EPA ID: CAT000613893  
Trans Name: SAFETY-KLEEN SYSTEMS INC  
TSDf Alt EPA ID: Not reported  
TSDf Alt Name: Not reported  
Waste Code Description: 212 - Oxygenated solvents (acetone, butanol, ethyl acetate, etc.  
RCRA Code: F005  
Meth Code: H141 - Storage, Bulking, And/Or Transfer Off Site--No Treatment/Reovery (H010-H129) Or (H131-H135)

Quantity Tons: 0.0075  
Waste Quantity: 15  
Quantity Unit: P

Map ID  
Direction  
Distance  
Elevation

MAP FINDINGS

Site

Database(s)

EDR ID Number  
EPA ID Number

**GIBBONS LTD (Continued)**

**S113105094**

Additional Code 1: F003  
Additional Code 2: D035  
Additional Code 3: D018  
Additional Code 4: D001  
Additional Code 5: Not reported

Shipment Date: 20080104  
Creation Date: 5/30/2008 18:30:16  
Receipt Date: 20080108  
Manifest ID: 000948088SKS  
Trans EPA ID: TXR000050930  
Trans Name: SAFETY-KLEEN SYSTEMS INC  
Trans 2 EPA ID: Not reported  
Trans 2 Name: Not reported  
TSDf EPA ID: CAT000613893  
Trans Name: SAFETY-KLEEN SYSTEMS INC  
TSDf Alt EPA ID: Not reported  
TSDf Alt Name: Not reported  
Waste Code Description: 212 - Oxygenated solvents (acetone, butanol, ethyl acetate, etc.  
RCRA Code: F005  
Meth Code: H141 - Storage, Bulking, And/Or Transfer Off Site--No Treatment/Reovery (H010-H129) Or (H131-H135)

Quantity Tons: 0.0125  
Waste Quantity: 25  
Quantity Unit: P  
Additional Code 1: F003  
Additional Code 2: D035  
Additional Code 3: D018  
Additional Code 4: D001  
Additional Code 5: Not reported

Additional Info:

Year: 2007  
Gen EPA ID: CAL000206712

Shipment Date: 20071026  
Creation Date: 6/4/2008 18:30:16  
Receipt Date: 20071030  
Manifest ID: 000765408SKS  
Trans EPA ID: TXR000050930  
Trans Name: SAFETY-KLEEN SYSTEMS INC  
Trans 2 EPA ID: Not reported  
Trans 2 Name: Not reported  
TSDf EPA ID: CAT000613893  
Trans Name: SAFETY-KLEEN SYSTEMS INC  
TSDf Alt EPA ID: Not reported  
TSDf Alt Name: Not reported  
Waste Code Description: 212 - Oxygenated solvents (acetone, butanol, ethyl acetate, etc.  
RCRA Code: F005  
Meth Code: H141 - Storage, Bulking, And/Or Transfer Off Site--No Treatment/Reovery (H010-H129) Or (H131-H135)

Quantity Tons: 0.0125  
Waste Quantity: 25  
Quantity Unit: P  
Additional Code 1: F003  
Additional Code 2: D035  
Additional Code 3: D018



Map ID  
Direction  
Distance  
Elevation

MAP FINDINGS

Site

Database(s)

EDR ID Number  
EPA ID Number

**GIBBONS LTD (Continued)**

**S113105094**

Additional Code 4:	D001
Additional Code 5:	Not reported
Shipment Date:	20070907
Creation Date:	2/5/2008 18:30:13
Receipt Date:	20070911
Manifest ID:	000863705SKS
Trans EPA ID:	TXR000050930
Trans Name:	SAFETY-KLEEN SYSTEMS INC
Trans 2 EPA ID:	Not reported
Trans 2 Name:	Not reported
TSDF EPA ID:	CAT000613893
Trans Name:	SAFETY-KLEEN SYSTEMS INC 000798
TSDF Alt EPA ID:	Not reported
TSDF Alt Name:	Not reported
Waste Code Description:	212 - Oxygenated solvents (acetone, butanol, ethyl acetate, etc.
RCRA Code:	F005
Meth Code:	H141 - Storage, Bulking, And/Or Transfer Off Site--No Treatment/Reovery (H010-H129) Or (H131-H135)
Quantity Tons:	0.0125
Waste Quantity:	25
Quantity Unit:	P
Additional Code 1:	F003
Additional Code 2:	D035
Additional Code 3:	D018
Additional Code 4:	D001
Additional Code 5:	Not reported
Shipment Date:	20070717
Creation Date:	2/29/2008 18:30:06
Receipt Date:	20070720
Manifest ID:	000452020SKS
Trans EPA ID:	TXR000050930
Trans Name:	SAFETY-KLEEN SYSTEMS INC
Trans 2 EPA ID:	Not reported
Trans 2 Name:	Not reported
TSDF EPA ID:	CAT000613893
Trans Name:	SAFETY-KLEEN SYSTEMS INC
TSDF Alt EPA ID:	Not reported
TSDF Alt Name:	Not reported
Waste Code Description:	212 - Oxygenated solvents (acetone, butanol, ethyl acetate, etc.
RCRA Code:	F005
Meth Code:	H141 - Storage, Bulking, And/Or Transfer Off Site--No Treatment/Reovery (H010-H129) Or (H131-H135)
Quantity Tons:	0.0125
Waste Quantity:	25
Quantity Unit:	P
Additional Code 1:	F003
Additional Code 2:	D035
Additional Code 3:	D018
Additional Code 4:	D001
Additional Code 5:	Not reported
Shipment Date:	20070529
Creation Date:	12/20/2007 18:30:34
Receipt Date:	20070531
Manifest ID:	000316384SKS

Map ID  
Direction  
Distance  
Elevation

MAP FINDINGS

Site

Database(s)

EDR ID Number  
EPA ID Number

**GIBBONS LTD (Continued)**

**S113105094**

Trans EPA ID: TXR000050930  
Trans Name: SAFETY-KLEEN SYSTEMS INC  
Trans 2 EPA ID: Not reported  
Trans 2 Name: Not reported  
TSDf EPA ID: CAT000613893  
Trans Name: SAFETY-KLEEN SYSTEMS INC  
TSDf Alt EPA ID: Not reported  
TSDf Alt Name: Not reported  
Waste Code Description: 212 - Oxygenated solvents (acetone, butanol, ethyl acetate, etc.  
RCRA Code: F005  
Meth Code: H141 - Storage, Bulking, And/Or Transfer Off Site--No Treatment/Reovery (H010-H129) Or (H131-H135)  
  
Quantity Tons: 0.0125  
Waste Quantity: 25  
Quantity Unit: P  
Additional Code 1: F003  
Additional Code 2: D035  
Additional Code 3: D018  
Additional Code 4: D001  
Additional Code 5: Not reported  
  
Shipment Date: 20070326  
Creation Date: 9/24/2007 18:30:15  
Receipt Date: 20070330  
Manifest ID: 000416333SKS  
Trans EPA ID: TXR000050930  
Trans Name: SAFETY-KLEEN SYSTEMS INC  
Trans 2 EPA ID: Not reported  
Trans 2 Name: Not reported  
TSDf EPA ID: CAT000613893  
Trans Name: SAFETY-KLEEN SYSTEMS INC  
TSDf Alt EPA ID: Not reported  
TSDf Alt Name: Not reported  
Waste Code Description: 212 - Oxygenated solvents (acetone, butanol, ethyl acetate, etc.  
RCRA Code: F005  
Meth Code: H141 - Storage, Bulking, And/Or Transfer Off Site--No Treatment/Reovery (H010-H129) Or (H131-H135)  
  
Quantity Tons: 0.0125  
Waste Quantity: 25  
Quantity Unit: P  
Additional Code 1: F003  
Additional Code 2: D035  
Additional Code 3: D018  
Additional Code 4: D001  
Additional Code 5: Not reported  
  
Shipment Date: 20070130  
Creation Date: 8/9/2007 18:31:20  
Receipt Date: 20070201  
Manifest ID: 000355417SKS  
Trans EPA ID: TXR000050930  
Trans Name: SAFETY-KLEEN SYSTEMS INC  
Trans 2 EPA ID: Not reported  
Trans 2 Name: Not reported  
TSDf EPA ID: CAT000613893  
Trans Name: SAFETY-KLEEN SYSTEMS INC 000798  
TSDf Alt EPA ID: Not reported

Map ID  
Direction  
Distance  
Elevation

MAP FINDINGS

Site

Database(s)

EDR ID Number  
EPA ID Number

**GIBBONS LTD (Continued)**

**S113105094**

TSDF Alt Name: Not reported  
Waste Code Description: 212 - Oxygenated solvents (acetone, butanol, ethyl acetate, etc.  
RCRA Code: F005  
Meth Code: H141 - Storage, Bulking, And/Or Transfer Off Site--No  
Treatment/Reovery (H010-H129) Or (H131-H135)  
Quantity Tons: 0.0125  
Waste Quantity: 25  
Quantity Unit: P  
Additional Code 1: F003  
Additional Code 2: D035  
Additional Code 3: D018  
Additional Code 4: D001  
Additional Code 5: Not reported

Additional Info:

Year: 2006  
Gen EPA ID: CAL000206712

Shipment Date: 20061205  
Creation Date: 3/30/2007 13:34:15  
Receipt Date: 20061212  
Manifest ID: 000253797CEX  
Trans EPA ID: TXR000050930  
Trans Name: SAFETY-KLEEN SYSTEMS INC  
Trans 2 EPA ID: Not reported  
Trans 2 Name: Not reported  
TSDF EPA ID: CAT000613893  
Trans Name: SAFETY-KLEEN SYSTEMS INC  
TSDF Alt EPA ID: Not reported  
TSDF Alt Name: Not reported  
Waste Code Description: 212 - Oxygenated solvents (acetone, butanol, ethyl acetate, etc.  
RCRA Code: F005  
Meth Code: H141 - Storage, Bulking, And/Or Transfer Off Site--No  
Treatment/Reovery (H010-H129) Or (H131-H135)  
Quantity Tons: 0.0125  
Waste Quantity: 25  
Quantity Unit: P  
Additional Code 1: F003  
Additional Code 2: D035  
Additional Code 3: D018  
Additional Code 4: D001  
Additional Code 5: Not reported

Shipment Date: 20060814  
Creation Date: 9/27/2006 18:33:49  
Receipt Date: 20060816  
Manifest ID: 25000388  
Trans EPA ID: TXR000050930  
Trans Name: SAFETY KLEEN SYSTEMS INC  
Trans 2 EPA ID: Not reported  
Trans 2 Name: Not reported  
TSDF EPA ID: CAT000613893  
Trans Name: SAFETY KLEEN SYSTEMS INC  
TSDF Alt EPA ID: CAT000613893  
TSDF Alt Name: Not reported  
Waste Code Description: 212 - Oxygenated solvents (acetone, butanol, ethyl acetate, etc.  
RCRA Code: F005

Map ID  
Direction  
Distance  
Elevation

MAP FINDINGS

Site

Database(s)

EDR ID Number  
EPA ID Number

**GIBBONS LTD (Continued)**

**S113105094**

Meth Code:	H01 - Transfer Station
Quantity Tons:	0.0125
Waste Quantity:	25
Quantity Unit:	P
Additional Code 1:	Not reported
Additional Code 2:	Not reported
Additional Code 3:	Not reported
Additional Code 4:	Not reported
Additional Code 5:	Not reported
Shipment Date:	20060619
Creation Date:	8/25/2006 18:37:36
Receipt Date:	20060620
Manifest ID:	23685592
Trans EPA ID:	TXR000050930
Trans Name:	SAFETY KLEEN SYSTEMS INC
Trans 2 EPA ID:	Not reported
Trans 2 Name:	Not reported
TSDf EPA ID:	CAT000613893
Trans Name:	SAFETY KLEEN SYSTEMS INC
TSDf Alt EPA ID:	CAT000613893
TSDf Alt Name:	Not reported
Waste Code Description:	212 - Oxygenated solvents (acetone, butanol, ethyl acetate, etc.
RCRA Code:	F005
Meth Code:	H01 - Transfer Station
Quantity Tons:	0.0125
Waste Quantity:	25
Quantity Unit:	P
Additional Code 1:	Not reported
Additional Code 2:	Not reported
Additional Code 3:	Not reported
Additional Code 4:	Not reported
Additional Code 5:	Not reported
Shipment Date:	20060425
Creation Date:	7/29/2006 18:34:05
Receipt Date:	20060427
Manifest ID:	23676540
Trans EPA ID:	TXR000050930
Trans Name:	SAFETY KLEEN SYSTEMS INC
Trans 2 EPA ID:	Not reported
Trans 2 Name:	Not reported
TSDf EPA ID:	CAT000613893
Trans Name:	SAFETY KLEEN SYSTEMS INC
TSDf Alt EPA ID:	CAT000613893
TSDf Alt Name:	Not reported
Waste Code Description:	212 - Oxygenated solvents (acetone, butanol, ethyl acetate, etc.
RCRA Code:	F005
Meth Code:	H01 - Transfer Station
Quantity Tons:	0.0125
Waste Quantity:	25
Quantity Unit:	P
Additional Code 1:	Not reported
Additional Code 2:	Not reported
Additional Code 3:	Not reported
Additional Code 4:	Not reported
Additional Code 5:	Not reported

Map ID  
Direction  
Distance  
Elevation

MAP FINDINGS

Site

Database(s)

EDR ID Number  
EPA ID Number

**GIBBONS LTD (Continued)**

**S113105094**

Shipment Date: 20060228  
Creation Date: 6/22/2006 18:34:40  
Receipt Date: 20060306  
Manifest ID: 24617624  
Trans EPA ID: TXR000050930  
Trans Name: SAFETY-KLEEN SYSTEMS INC  
Trans 2 EPA ID: Not reported  
Trans 2 Name: Not reported  
TSDf EPA ID: CAT000613893  
Trans Name: SAFETY-KLEEN SYSTEMS INC  
TSDf Alt EPA ID: CAT000613893  
TSDf Alt Name: Not reported  
Waste Code Description: 212 - Oxygenated solvents (acetone, butanol, ethyl acetate, etc.  
RCRA Code: F005  
Meth Code: H01 - Transfer Station  
Quantity Tons: 0.0125  
Waste Quantity: 25  
Quantity Unit: P  
Additional Code 1: Not reported  
Additional Code 2: Not reported  
Additional Code 3: Not reported  
Additional Code 4: Not reported  
Additional Code 5: Not reported

Shipment Date: 20060103  
Creation Date: 6/22/2006 18:32:03  
Receipt Date: 20060106  
Manifest ID: 23676884  
Trans EPA ID: TXR000050930  
Trans Name: SAFETY-KLEEN SYSTEMS INC  
Trans 2 EPA ID: Not reported  
Trans 2 Name: Not reported  
TSDf EPA ID: CAT000613893  
Trans Name: SAFETY-KLEEN SYSTEMS INC  
TSDf Alt EPA ID: CAT000613893  
TSDf Alt Name: Not reported  
Waste Code Description: 212 - Oxygenated solvents (acetone, butanol, ethyl acetate, etc.  
RCRA Code: F005  
Meth Code: H01 - Transfer Station  
Quantity Tons: 0.0125  
Waste Quantity: 25  
Quantity Unit: P  
Additional Code 1: Not reported  
Additional Code 2: Not reported  
Additional Code 3: Not reported  
Additional Code 4: Not reported  
Additional Code 5: Not reported

Additional Info:

Year: 2005  
Gen EPA ID: CAL000206712

Shipment Date: 20051101  
Creation Date: 7/12/2006 18:31:35  
Receipt Date: 20051107  
Manifest ID: 24742024  
Trans EPA ID: TXR000050930

Map ID  
Direction  
Distance  
Elevation

MAP FINDINGS

Site

Database(s)

EDR ID Number  
EPA ID Number

**GIBBONS LTD (Continued)**

**S113105094**

Trans Name:	SAFETY-KLEEN SYSTEMS INC
Trans 2 EPA ID:	Not reported
Trans 2 Name:	Not reported
TSDf EPA ID:	CAT000613893
Trans Name:	SAFETY-KLEEN SYSTEMS INC
TSDf Alt EPA ID:	CAT000613893
TSDf Alt Name:	Not reported
Waste Code Description:	212 - Oxygenated solvents (acetone, butanol, ethyl acetate, etc.
RCRA Code:	F005
Meth Code:	H01 - Transfer Station
Quantity Tons:	0.0125
Waste Quantity:	25
Quantity Unit:	P
Additional Code 1:	Not reported
Additional Code 2:	Not reported
Additional Code 3:	Not reported
Additional Code 4:	Not reported
Additional Code 5:	Not reported
Shipment Date:	20050907
Creation Date:	4/13/2006 18:47:49
Receipt Date:	20050910
Manifest ID:	24720775
Trans EPA ID:	TXR000050930
Trans Name:	SAFETY-KLEEN SYSTEMS INC
Trans 2 EPA ID:	Not reported
Trans 2 Name:	Not reported
TSDf EPA ID:	CAT000613893
Trans Name:	SAFETY-KLEEN SYSTEMS INC
TSDf Alt EPA ID:	CAT000613893
TSDf Alt Name:	Not reported
Waste Code Description:	212 - Oxygenated solvents (acetone, butanol, ethyl acetate, etc.
RCRA Code:	F005
Meth Code:	H01 - Transfer Station
Quantity Tons:	0.0125
Waste Quantity:	25
Quantity Unit:	P
Additional Code 1:	Not reported
Additional Code 2:	Not reported
Additional Code 3:	Not reported
Additional Code 4:	Not reported
Additional Code 5:	Not reported
Shipment Date:	20050714
Creation Date:	10/11/2005 18:31:29
Receipt Date:	20050720
Manifest ID:	24503247
Trans EPA ID:	TXR000050930
Trans Name:	SAFETY-KLEEN SYSTEMS INC
Trans 2 EPA ID:	Not reported
Trans 2 Name:	Not reported
TSDf EPA ID:	CAT000613893
Trans Name:	SAFETY-KLEEN SYSTEMS INC
TSDf Alt EPA ID:	CAT000613893
TSDf Alt Name:	Not reported
Waste Code Description:	212 - Oxygenated solvents (acetone, butanol, ethyl acetate, etc.
RCRA Code:	F005

Map ID  
Direction  
Distance  
Elevation

MAP FINDINGS

Site

Database(s)

EDR ID Number  
EPA ID Number

**GIBBONS LTD (Continued)**

**S113105094**

Meth Code:	H01 - Transfer Station
Quantity Tons:	0.0125
Waste Quantity:	25
Quantity Unit:	P
Additional Code 1:	Not reported
Additional Code 2:	Not reported
Additional Code 3:	Not reported
Additional Code 4:	Not reported
Additional Code 5:	Not reported
Shipment Date:	20050519
Creation Date:	7/27/2005 10:48:47
Receipt Date:	20050525
Manifest ID:	24495297
Trans EPA ID:	TXR000050930
Trans Name:	SAFETY-KLEEN SYSTEMS INC
Trans 2 EPA ID:	Not reported
Trans 2 Name:	Not reported
TSDf EPA ID:	CAT000613893
Trans Name:	SAFETY-KLEEN SYSTEMS INC
TSDf Alt EPA ID:	CAT000613893
TSDf Alt Name:	Not reported
Waste Code Description:	212 - Oxygenated solvents (acetone, butanol, ethyl acetate, etc.
RCRA Code:	F005
Meth Code:	H01 - Transfer Station
Quantity Tons:	0.0125
Waste Quantity:	25
Quantity Unit:	P
Additional Code 1:	Not reported
Additional Code 2:	Not reported
Additional Code 3:	Not reported
Additional Code 4:	Not reported
Additional Code 5:	Not reported
Shipment Date:	20050323
Creation Date:	6/1/2005 18:31:04
Receipt Date:	20050401
Manifest ID:	23669082
Trans EPA ID:	TXR000050930
Trans Name:	SAFETY-KLEEN SYSTEMS INC
Trans 2 EPA ID:	Not reported
Trans 2 Name:	Not reported
TSDf EPA ID:	CAT000613893
Trans Name:	SAFETY-KLEEN SYSTEMS INC
TSDf Alt EPA ID:	CAT000613893
TSDf Alt Name:	Not reported
Waste Code Description:	212 - Oxygenated solvents (acetone, butanol, ethyl acetate, etc.
RCRA Code:	F005
Meth Code:	H01 - Transfer Station
Quantity Tons:	0.0125
Waste Quantity:	25
Quantity Unit:	P
Additional Code 1:	Not reported
Additional Code 2:	Not reported
Additional Code 3:	Not reported
Additional Code 4:	Not reported
Additional Code 5:	Not reported

Map ID  
Direction  
Distance  
Elevation

MAP FINDINGS

Site

Database(s)

EDR ID Number  
EPA ID Number

**GIBBONS LTD (Continued)**

**S113105094**

Shipment Date: 20050207  
Creation Date: 4/2/2005 18:31:07  
Receipt Date: 20050210  
Manifest ID: 23660443  
Trans EPA ID: TXR000050930  
Trans Name: SAFETY-KLEEN SYSTEMS INC  
Trans 2 EPA ID: Not reported  
Trans 2 Name: Not reported  
TSDf EPA ID: CAT000613893  
Trans Name: SAFETY-KLEEN SYSTEMS INC  
TSDf Alt EPA ID: CAT000613893  
TSDf Alt Name: Not reported  
Waste Code Description: 212 - Oxygenated solvents (acetone, butanol, ethyl acetate, etc.  
RCRA Code: F005  
Meth Code: H01 - Transfer Station  
Quantity Tons: 0.0125  
Waste Quantity: 25  
Quantity Unit: P  
Additional Code 1: Not reported  
Additional Code 2: Not reported  
Additional Code 3: Not reported  
Additional Code 4: Not reported  
Additional Code 5: Not reported

Additional Info:

Year: 2004  
Gen EPA ID: CAL000206712

Shipment Date: 20041206  
Creation Date: 2/17/2005 18:32:22  
Receipt Date: 20041214  
Manifest ID: 23723558  
Trans EPA ID: TXR000050930  
Trans Name: SAFETY-KLEEN SYSTEMS INC  
Trans 2 EPA ID: Not reported  
Trans 2 Name: Not reported  
TSDf EPA ID: CAT000613893  
Trans Name: SAFETY-KLEEN SYSTEMS INC  
TSDf Alt EPA ID: CAT000613893  
TSDf Alt Name: Not reported  
Waste Code Description: 212 - Oxygenated solvents (acetone, butanol, ethyl acetate, etc.  
RCRA Code: F005  
Meth Code: H01 - Transfer Station  
Quantity Tons: 0.0125  
Waste Quantity: 25  
Quantity Unit: P  
Additional Code 1: Not reported  
Additional Code 2: Not reported  
Additional Code 3: Not reported  
Additional Code 4: Not reported  
Additional Code 5: Not reported

Shipment Date: 20041006  
Creation Date: 12/21/2004 18:31:57  
Receipt Date: 20041012  
Manifest ID: 23722071  
Trans EPA ID: TXR000050930



Map ID  
Direction  
Distance  
Elevation

MAP FINDINGS

Site

Database(s)

EDR ID Number  
EPA ID Number

GIBBONS LTD (Continued)

S113105094

Trans Name:	SAFETY-KLEEN SYSTEMS INC
Trans 2 EPA ID:	Not reported
Trans 2 Name:	Not reported
TSDf EPA ID:	CAT000613893
Trans Name:	SAFETY-KLEEN SYSTEMS INC
TSDf Alt EPA ID:	CAT000613893
TSDf Alt Name:	Not reported
Waste Code Description:	212 - Oxygenated solvents (acetone, butanol, ethyl acetate, etc.
RCRA Code:	F005
Meth Code:	H01 - Transfer Station
Quantity Tons:	0.0125
Waste Quantity:	25
Quantity Unit:	P
Additional Code 1:	Not reported
Additional Code 2:	Not reported
Additional Code 3:	Not reported
Additional Code 4:	Not reported
Additional Code 5:	Not reported
Shipment Date:	20040816
Creation Date:	1/4/2005 18:33:27
Receipt Date:	20040818
Manifest ID:	23515577
Trans EPA ID:	TXR000050930
Trans Name:	SAFETY-KLEEN SYSTEMS INC
Trans 2 EPA ID:	Not reported
Trans 2 Name:	Not reported
TSDf EPA ID:	CAT000613893
Trans Name:	SAFETY-KLEEN SYSTEMS INC
TSDf Alt EPA ID:	CAT000613893
TSDf Alt Name:	Not reported
Waste Code Description:	212 - Oxygenated solvents (acetone, butanol, ethyl acetate, etc.
RCRA Code:	F005
Meth Code:	H01 - Transfer Station
Quantity Tons:	0.0125
Waste Quantity:	25
Quantity Unit:	P
Additional Code 1:	Not reported
Additional Code 2:	Not reported
Additional Code 3:	Not reported
Additional Code 4:	Not reported
Additional Code 5:	Not reported
Shipment Date:	20040623
Creation Date:	11/1/2004 9:00:46
Receipt Date:	20040625
Manifest ID:	23512826
Trans EPA ID:	TXR000050930
Trans Name:	SAFETY-KLEEN SYSTEMS INC
Trans 2 EPA ID:	Not reported
Trans 2 Name:	Not reported
TSDf EPA ID:	CAT000613893
Trans Name:	SAFETY-KLEEN SYSTEMS INC
TSDf Alt EPA ID:	CAT000613893
TSDf Alt Name:	Not reported
Waste Code Description:	212 - Oxygenated solvents (acetone, butanol, ethyl acetate, etc.
RCRA Code:	F005

Map ID  
Direction  
Distance  
Elevation

MAP FINDINGS

Site

Database(s)

EDR ID Number  
EPA ID Number

GIBBONS LTD (Continued)

S113105094

Meth Code:	H01 - Transfer Station
Quantity Tons:	0.0125
Waste Quantity:	25
Quantity Unit:	P
Additional Code 1:	Not reported
Additional Code 2:	Not reported
Additional Code 3:	Not reported
Additional Code 4:	Not reported
Additional Code 5:	Not reported
Shipment Date:	20040426
Creation Date:	10/14/2004 15:19:37
Receipt Date:	20040429
Manifest ID:	23472533
Trans EPA ID:	TXR000050930
Trans Name:	SAFETY-KLEEN SYSTEMS INC
Trans 2 EPA ID:	Not reported
Trans 2 Name:	Not reported
TSDf EPA ID:	CAT000613893
Trans Name:	SAFETY-KLEEN SYSTEMS INC
TSDf Alt EPA ID:	CAT000613893
TSDf Alt Name:	Not reported
Waste Code Description:	212 - Oxygenated solvents (acetone, butanol, ethyl acetate, etc.
RCRA Code:	F005
Meth Code:	H01 - Transfer Station
Quantity Tons:	0.0135
Waste Quantity:	27
Quantity Unit:	P
Additional Code 1:	Not reported
Additional Code 2:	Not reported
Additional Code 3:	Not reported
Additional Code 4:	Not reported
Additional Code 5:	Not reported
Shipment Date:	20040302
Creation Date:	9/10/2004 9:51:11
Receipt Date:	20040304
Manifest ID:	23475790
Trans EPA ID:	TXR000050930
Trans Name:	SAFETY-KLEEN SYSTEMS INC
Trans 2 EPA ID:	Not reported
Trans 2 Name:	Not reported
TSDf EPA ID:	CAT000613893
Trans Name:	SAFETY-KLEEN SYSTEMS INC
TSDf Alt EPA ID:	CAT000613893
TSDf Alt Name:	Not reported
Waste Code Description:	212 - Oxygenated solvents (acetone, butanol, ethyl acetate, etc.
RCRA Code:	F005
Meth Code:	H01 - Transfer Station
Quantity Tons:	0.0135
Waste Quantity:	27
Quantity Unit:	P
Additional Code 1:	Not reported
Additional Code 2:	Not reported
Additional Code 3:	Not reported
Additional Code 4:	Not reported
Additional Code 5:	Not reported

Map ID  
Direction  
Distance  
Elevation

MAP FINDINGS

Site

Database(s)

EDR ID Number  
EPA ID Number

**GIBBONS LTD (Continued)**

**S113105094**

Shipment Date: 20040106  
Creation Date: 8/12/2004 8:09:46  
Receipt Date: 20040108  
Manifest ID: 22575687  
Trans EPA ID: TXR000050930  
Trans Name: SAFETY-KLEEN SYSTEMS INC  
Trans 2 EPA ID: Not reported  
Trans 2 Name: Not reported  
TSDf EPA ID: CAT000613893  
Trans Name: SAFETY-KLEEN SYSTEMS INC  
TSDf Alt EPA ID: CAT000613893  
TSDf Alt Name: Not reported  
Waste Code Description: 212 - Oxygenated solvents (acetone, butanol, ethyl acetate, etc.  
RCRA Code: F005  
Meth Code: H01 - Transfer Station  
Quantity Tons: 0.0135  
Waste Quantity: 27  
Quantity Unit: P  
Additional Code 1: Not reported  
Additional Code 2: Not reported  
Additional Code 3: Not reported  
Additional Code 4: Not reported  
Additional Code 5: Not reported

Additional Info:

Year: 2003  
Gen EPA ID: CAL000206712

Shipment Date: 20031110  
Creation Date: 8/5/2004 10:07:02  
Receipt Date: 20031114  
Manifest ID: 23302538  
Trans EPA ID: TXR000050930  
Trans Name: SAFETY-KLEEN SYSTEMS INC  
Trans 2 EPA ID: Not reported  
Trans 2 Name: Not reported  
TSDf EPA ID: CAT000613893  
Trans Name: SAFETY-KLEEN SYSTEMS INC  
TSDf Alt EPA ID: CAT000613893  
TSDf Alt Name: Not reported  
Waste Code Description: 212 - Oxygenated solvents (acetone, butanol, ethyl acetate, etc.  
RCRA Code: F005  
Meth Code: H01 - Transfer Station  
Quantity Tons: 0.0135  
Waste Quantity: 27  
Quantity Unit: P  
Additional Code 1: Not reported  
Additional Code 2: Not reported  
Additional Code 3: Not reported  
Additional Code 4: Not reported  
Additional Code 5: Not reported

Shipment Date: 20030915  
Creation Date: 8/2/2004 9:36:58  
Receipt Date: 20030917  
Manifest ID: 22518459  
Trans EPA ID: TXR000050930

Map ID  
Direction  
Distance  
Elevation

MAP FINDINGS

Site

Database(s)

EDR ID Number  
EPA ID Number

**GIBBONS LTD (Continued)**

**S113105094**

Trans Name: Not reported  
Trans 2 EPA ID: Not reported  
Trans 2 Name: Not reported  
TSDf EPA ID: CAT000613893  
Trans Name: Not reported  
TSDf Alt EPA ID: CAT000613893  
TSDf Alt Name: Not reported  
Waste Code Description: 212 - Oxygenated solvents (acetone, butanol, ethyl acetate, etc.  
RCRA Code: F005  
Meth Code: H01 - Transfer Station  
Quantity Tons: 0.0135  
Waste Quantity: 27  
Quantity Unit: P  
Additional Code 1: Not reported  
Additional Code 2: Not reported  
Additional Code 3: Not reported  
Additional Code 4: Not reported  
Additional Code 5: Not reported

Shipment Date: 20030905  
Creation Date: 7/29/2004 7:46:19  
Receipt Date: 20030908  
Manifest ID: 22513243  
Trans EPA ID: TXR000050930  
Trans Name: Not reported  
Trans 2 EPA ID: Not reported  
Trans 2 Name: Not reported  
TSDf EPA ID: CAT000613893  
Trans Name: Not reported  
TSDf Alt EPA ID: CAT000613893  
TSDf Alt Name: Not reported  
Waste Code Description: 134 - Aqueous solution with <10% total organic residues  
RCRA Code: Not reported  
Meth Code: H01 - Transfer Station  
Quantity Tons: 0.0504  
Waste Quantity: 12  
Quantity Unit: G  
Additional Code 1: Not reported  
Additional Code 2: Not reported  
Additional Code 3: Not reported  
Additional Code 4: Not reported  
Additional Code 5: Not reported

Shipment Date: 20030722  
Creation Date: 7/23/2004 9:17:57  
Receipt Date: 20030725  
Manifest ID: 22887463  
Trans EPA ID: TXR000050930  
Trans Name: Not reported  
Trans 2 EPA ID: Not reported  
Trans 2 Name: Not reported  
TSDf EPA ID: CAT000613893  
Trans Name: Not reported  
TSDf Alt EPA ID: CAT000613893  
TSDf Alt Name: Not reported  
Waste Code Description: 212 - Oxygenated solvents (acetone, butanol, ethyl acetate, etc.  
RCRA Code: F005

Map ID  
Direction  
Distance  
Elevation

MAP FINDINGS

Site

Database(s)

EDR ID Number  
EPA ID Number

**GIBBONS LTD (Continued)**

**S113105094**

Meth Code:	H01 - Transfer Station
Quantity Tons:	0.0135
Waste Quantity:	27
Quantity Unit:	P
Additional Code 1:	Not reported
Additional Code 2:	Not reported
Additional Code 3:	Not reported
Additional Code 4:	Not reported
Additional Code 5:	Not reported
Shipment Date:	20030606
Creation Date:	6/23/2004 10:00:42
Receipt Date:	20030610
Manifest ID:	22380817
Trans EPA ID:	TXR000050930
Trans Name:	Not reported
Trans 2 EPA ID:	Not reported
Trans 2 Name:	Not reported
TSDf EPA ID:	CAT000613893
Trans Name:	Not reported
TSDf Alt EPA ID:	CAT000613893
TSDf Alt Name:	Not reported
Waste Code Description:	212 - Oxygenated solvents (acetone, butanol, ethyl acetate, etc.
RCRA Code:	F005
Meth Code:	H01 - Transfer Station
Quantity Tons:	0.0135
Waste Quantity:	27
Quantity Unit:	P
Additional Code 1:	Not reported
Additional Code 2:	Not reported
Additional Code 3:	Not reported
Additional Code 4:	Not reported
Additional Code 5:	Not reported
Shipment Date:	20030331
Creation Date:	6/25/2003 18:30:52
Receipt Date:	20030402
Manifest ID:	22435822
Trans EPA ID:	TXR000050930
Trans Name:	Not reported
Trans 2 EPA ID:	Not reported
Trans 2 Name:	Not reported
TSDf EPA ID:	CAT000613893
Trans Name:	Not reported
TSDf Alt EPA ID:	CAT000613893
TSDf Alt Name:	Not reported
Waste Code Description:	212 - Oxygenated solvents (acetone, butanol, ethyl acetate, etc.
RCRA Code:	F005
Meth Code:	H01 - Transfer Station
Quantity Tons:	0.0135
Waste Quantity:	27
Quantity Unit:	P
Additional Code 1:	Not reported
Additional Code 2:	Not reported
Additional Code 3:	Not reported
Additional Code 4:	Not reported
Additional Code 5:	Not reported

Map ID  
Direction  
Distance  
Elevation

MAP FINDINGS

Site

Database(s)

EDR ID Number  
EPA ID Number

**GIBBONS LTD (Continued)**

**S113105094**

Additional Info:

Year:	2002
Gen EPA ID:	CAL000206712
Shipment Date:	20021230
Creation Date:	3/31/2003 18:31:15
Receipt Date:	20030106
Manifest ID:	22205105
Trans EPA ID:	SCR000075150
Trans Name:	Not reported
Trans 2 EPA ID:	Not reported
Trans 2 Name:	Not reported
TSDf EPA ID:	CAT000613893
Trans Name:	Not reported
TSDf Alt EPA ID:	Not reported
TSDf Alt Name:	Not reported
Waste Code Description:	212 - Oxygenated solvents (acetone, butanol, ethyl acetate, etc.
RCRA Code:	F005
Meth Code:	H01 - Transfer Station
Quantity Tons:	0.0135
Waste Quantity:	27
Quantity Unit:	P
Additional Code 1:	Not reported
Additional Code 2:	Not reported
Additional Code 3:	Not reported
Additional Code 4:	Not reported
Additional Code 5:	Not reported
Shipment Date:	20021106
Creation Date:	2/21/2003 10:41:38
Receipt Date:	20021107
Manifest ID:	21908354
Trans EPA ID:	SCR000075150
Trans Name:	Not reported
Trans 2 EPA ID:	Not reported
Trans 2 Name:	Not reported
TSDf EPA ID:	CAT000613893
Trans Name:	Not reported
TSDf Alt EPA ID:	Not reported
TSDf Alt Name:	Not reported
Waste Code Description:	212 - Oxygenated solvents (acetone, butanol, ethyl acetate, etc.
RCRA Code:	F005
Meth Code:	H01 - Transfer Station
Quantity Tons:	0.0135
Waste Quantity:	27
Quantity Unit:	P
Additional Code 1:	Not reported
Additional Code 2:	Not reported
Additional Code 3:	Not reported
Additional Code 4:	Not reported
Additional Code 5:	Not reported
Shipment Date:	20020716
Creation Date:	9/18/2002 18:31:39
Receipt Date:	20020723
Manifest ID:	21744200
Trans EPA ID:	SCR000075150

Map ID  
Direction  
Distance  
Elevation

MAP FINDINGS

Site

Database(s)

EDR ID Number  
EPA ID Number

**GIBBONS LTD (Continued)**

**S113105094**

Trans Name: Not reported  
Trans 2 EPA ID: Not reported  
Trans 2 Name: Not reported  
TSDf EPA ID: CAT000613893  
Trans Name: Not reported  
TSDf Alt EPA ID: Not reported  
TSDf Alt Name: Not reported  
Waste Code Description: 212 - Oxygenated solvents (acetone, butanol, ethyl acetate, etc.)  
RCRA Code: F005  
Meth Code: H01 - Transfer Station  
Quantity Tons: 0.0135  
Waste Quantity: 27  
Quantity Unit: P  
Additional Code 1: Not reported  
Additional Code 2: Not reported  
Additional Code 3: Not reported  
Additional Code 4: Not reported  
Additional Code 5: Not reported

**AD200**  
**South**  
**1/4-1/2**  
**0.302 mi.**  
**1592 ft.**

**A.J. LEVIN CO.**  
**3108 VALHALLA DR**  
**BURBANK, CA 91505**

**CPS-SLIC** **S106764384**  
**WIP** **N/A**

**Site 1 of 4 in cluster AD**

**Relative:**  
**Lower**  
**Actual:**  
**656 ft.**

**CPS-SLIC:**  
Name: A.J. LEVIN CO.  
Address: 3108 VALHALLA DR.  
City,State,Zip: BURBANK, CA 91505  
Region: STATE  
**Facility Status: Completed - Case Closed**  
Status Date: 01/18/1990  
Global Id: T10000014556  
Lead Agency: LOS ANGELES RWQCB (REGION 4)  
Lead Agency Case Number: Not reported  
Latitude: 34.18999  
Longitude: -118.34514  
Case Type: Cleanup Program Site  
Case Worker: WIP  
Local Agency: Not reported  
RB Case Number: 104.0017  
File Location: Not reported  
Potential Media Affected: Not reported  
Potential Contaminants of Concern: Not reported  
EPA Region: 9  
Coordinate Source: Not reported  
Cuf Case: NO  
Quantity Released Gallons: Not reported  
Begin Date: 01/01/1985  
Leak Reported Date: Not reported  
How Discovered: Not reported  
How Discovered Description: Not reported  
Discharge Source: Not reported  
Discharge Cause: Not reported  
Stop Method: Not reported  
Stop Description: Not reported  
No Further Action Date: 01/18/1990  
CA Water Watershed Name: Los Angeles River - San Fernando - Bull Canyon (412.21)

Map ID  
 Direction  
 Distance  
 Elevation

MAP FINDINGS

Site

Database(s)

EDR ID Number  
 EPA ID Number

**A.J. LEVIN CO. (Continued)**

**S106764384**

Dwr Groundwater Subbasin Name: San Fernando Valley (4-012)  
 Disadvantaged Community: Not reported  
 CA EnviroScreen 3 Score: 56-60%  
 CA EnviroScreen 4 Score: 60-65%  
 Military DOD Site: No  
 Facility Project Subtype: Not reported  
 RWQCB Region: LOS ANGELES RWQCB (REGION 4)  
 Site History: Not reported

[Click here to access the California GeoTracker records for this facility:](#)

WIP:

Name: A.J. LEVIN CO.  
 Address: 3108 Valhalla Dr  
 City,State,Zip: BURBANK, CA 91505  
 Region: 4  
 File Number: 104.0017  
**File Status: Historical**  
 Staff: LM  
 Facility Suite: Not reported

**AD201**  
**SSW**  
**1/4-1/2**  
**0.302 mi.**  
**1593 ft.**

**BICO, INC.**  
**3116 VALHALLA DR**  
**BURBANK, CA 91505**  
**Site 2 of 4 in cluster AD**

**CPS-SLIC** **S104913100**  
**LOS ANGELES CO. HMS** **N/A**  
**WIP**

**Relative:**  
**Lower**  
**Actual:**  
**656 ft.**

**CPS-SLIC:**  
 Name: BICO, INC.  
 Address: 3116 VALHALLA DR.  
 City,State,Zip: BURBANK, CA 91505  
 Region: STATE  
**Facility Status: Completed - Case Closed**  
 Status Date: 06/25/1990  
 Global Id: T10000014599  
 Lead Agency: LOS ANGELES RWQCB (REGION 4)  
 Lead Agency Case Number: Not reported  
 Latitude: 34.18996  
 Longitude: -118.3456  
 Case Type: Cleanup Program Site  
 Case Worker: WIP  
 Local Agency: Not reported  
 RB Case Number: 104.0188  
 File Location: Not reported  
 Potential Media Affected: Not reported  
 Potential Contaminants of Concern: Not reported  
 EPA Region: 9  
 Coordinate Source: Not reported  
 Cuf Case: NO  
 Quantity Released Gallons: Not reported  
 Begin Date: 01/01/1985  
 Leak Reported Date: Not reported  
 How Discovered: Not reported  
 How Discovered Description: Not reported  
 Discharge Source: Not reported  
 Discharge Cause: Not reported  
 Stop Method: Not reported



Map ID  
Direction  
Distance  
Elevation

MAP FINDINGS

Site

Database(s)

EDR ID Number  
EPA ID Number

**BICO, INC. (Continued)**

**S104913100**

Stop Description: Not reported  
No Further Action Date: 06/25/1990  
CA Water Watershed Name: Los Angeles River - San Fernando - Bull Canyon (412.21)  
Dwr Groundwater Subbasin Name: San Fernando Valley (4-012)  
Disadvantaged Community: Not reported  
CA Enviroscreen 3 Score: 56-60%  
CA Enviroscreen 4 Score: 60-65%  
Military DOD Site: No  
Facility Project Subtype: Not reported  
RWQCB Region: LOS ANGELES RWQCB (REGION 4)  
Site History: Not reported

[Click here to access the California GeoTracker records for this facility:](#)

**LOS ANGELES CO. HMS:**

Name: BICO INC  
Address: 3116 VALHALLA DR  
City,State,Zip: BURBANK, CA 91505  
Region: LA  
Permit Category: Not reported  
Facility Id: 025948-035434  
Facility Type: Not reported  
Facility Status: OPEN  
Area: 3E  
Permit Number: Not reported  
Permit Status: Not reported

**WIP:**

Name: BICO, INC.  
Address: 3116 Valhalla Dr  
City,State,Zip: BURBANK, CA 91505  
Region: 4  
File Number: 104.0188  
**File Status: Historical**  
Staff: YRONG  
Facility Suite: Not reported

**AE202**  
North  
1/4-1/2  
0.303 mi.  
1598 ft.

**ALUMTREAT**  
2905 WINONA ST.  
BURBANK, CA 91504

**Site 1 of 5 in cluster AE**

**SEMS-ARCHIVE 1000857227**  
**CORRACTS CAD009561911**  
**RCRA-TSDF**  
**RCRA-SQG**

**Relative:**  
**Higher**  
**Actual:**  
**683 ft.**

SEMS Archive:  
Site ID: 0904454  
EPA ID: CAD009561911  
Name: ALUMTREAT  
Address: 2905 WINONA ST.  
Address 2: Not reported  
City,State,Zip: BURBANK, CA 91504  
Cong District: 21  
FIPS Code: 06037  
FF: N  
NPL: Not on the NPL  
Non NPL Status: Deferred to RCRA (Subtitle C)

SEMS Archive Detail:

Map ID  
Direction  
Distance  
Elevation

MAP FINDINGS

Site

Database(s)

EDR ID Number  
EPA ID Number

**ALUMTREAT (Continued)**

1000857227

Region: 09  
Site ID: 0904454  
EPA ID: CAD009561911  
Site Name: ALUMTREAT  
NPL: N  
FF: N  
OU: 00  
Action Code: PA  
Action Name: PA  
SEQ: 1  
Start Date: Not reported  
Finish Date: 1992-11-12 05:00:00  
Qual: D  
Current Action Lead: EPA Perf

Region: 09  
Site ID: 0904454  
EPA ID: CAD009561911  
Site Name: ALUMTREAT  
NPL: N  
FF: N  
OU: 00  
Action Code: DS  
Action Name: DISCVRY  
SEQ: 1  
Start Date: 1992-04-08 04:00:00  
Finish Date: 1992-04-08 04:00:00  
Qual: Not reported  
Current Action Lead: EPA Perf

Region: 09  
Site ID: 0904454  
EPA ID: CAD009561911  
Site Name: ALUMTREAT  
NPL: N  
FF: N  
OU: 00  
Action Code: VS  
Action Name: ARCH SITE  
SEQ: 1  
Start Date: Not reported  
Finish Date: 1996-01-23 05:00:00  
Qual: Not reported  
Current Action Lead: EPA Perf In-Hse

**CORRACTS:**

Name: ALUMTREAT INC  
Address: 2905 WINONA  
Address 2: Not reported  
EPA ID: CAD009561911  
Area Name: ENTIRE FACILITY  
Corrective Action: LEAD AGENCY DETERMINATION  
Actual Date: 19921105  
Air Release Indicator: Not reported  
Groundwater Release Indicator: Not reported  
Soil Release Indicator: Not reported

Map ID  
 Direction  
 Distance  
 Elevation

MAP FINDINGS

Site

Database(s)

EDR ID Number  
 EPA ID Number

**ALUMTREAT (Continued)**

**1000857227**

Surface Water Release Indicator: Not reported

Name: ALUMTREAT INC  
 Address: 2905 WINONA  
 Address 2: Not reported  
 EPA ID: CAD009561911  
 Area Name: ENTIRE FACILITY  
 Corrective Action: RFA COMPLETED-ASSESSMENT WAS A PA-PLUS  
 Actual Date: 19921105  
 Air Release Indicator: Not reported  
 Groundwater Release Indicator: Not reported  
 Soil Release Indicator: Not reported  
 Surface Water Release Indicator: Not reported

Name: ALUMTREAT INC  
 Address: 2905 WINONA  
 Address 2: Not reported  
 EPA ID: CAD009561911  
 Area Name: ENTIRE FACILITY  
 Corrective Action: CA PRIORITIZATION-LOW CA PRIORITY  
 Actual Date: 19921105  
 Air Release Indicator: Not reported  
 Groundwater Release Indicator: Not reported  
 Soil Release Indicator: Not reported  
 Surface Water Release Indicator: Not reported

Name: ALUMTREAT INC  
 Address: 2905 WINONA  
 Address 2: Not reported  
 EPA ID: CAD009561911  
 Area Name: ENTIRE FACILITY  
 Corrective Action: STABILIZATION MEASURES EVALUATION-FACILITY NOT AMENABLE TO STABILIZATION  
 Actual Date: 19970101  
 Air Release Indicator: Not reported  
 Groundwater Release Indicator: Not reported  
 Soil Release Indicator: Not reported  
 Surface Water Release Indicator: Not reported

**RCRA TSDF:**

Treatment Storage and Disposal Type:	Storage, Treatment
Full Enforcement Universe:	Not reported
Corrective Action Workload Universe:	No
Permit Renewals Workload Universe:	Not reported
Permit Workload Universe:	Not reported
Permit Progress Universe:	Storage, Treatment
Post-Closure Workload Universe:	Not reported
Closure Workload Universe:	Not reported
Operating TSDF Universe:	Not reported
Commercial TSD Indicator:	No
Active Site Fed-Reg Treatment Storage and Disposal Facility:	Not reported
Active Site Converter Treatment storage and Disposal Facility:	Not reported
Active Site State-Reg Treatment Storage and Disposal Facility:	Not reported
TSDFs Potentially Subject to CA Under 3004 (u)/(v) Universe:	No
TSDFs Only Subject to CA under Discretionary Auth Universe:	Yes

Map ID  
Direction  
Distance  
Elevation

MAP FINDINGS

Site

Database(s)

EDR ID Number  
EPA ID Number

ALUMTREAT (Continued)

1000857227

RCRA Listings:  
Date Form Received by Agency: 19960901  
Handler Name: Alumtreat Inc  
Handler Address: 2905 WINONA  
Handler City,State,Zip: BURBANK, CA 91504  
EPA ID: CAD009561911  
Contact Name: Not reported  
Contact Address: Not reported  
Contact City,State,Zip: Not reported  
Contact Telephone: Not reported  
Contact Fax: Not reported  
Contact Email: Not reported  
Contact Title: Not reported  
EPA Region: 09  
Land Type: Private  
Federal Waste Generator Description: Small Quantity Generator  
Non-Notifier: Not reported  
Biennial Report Cycle: Not reported  
Accessibility: Not reported  
Active Site Indicator: Handler Activities  
State District Owner: Ca  
State District: 3  
Mailing Address: 19 SUFFOLK AVE STE A  
Mailing City,State,Zip: SIERRA MADRE, CA 91024  
Owner Name: Not reported  
Owner Type: Not reported  
Operator Name: Alumtreat Inc  
Operator Type: Private  
Short-Term Generator Activity: No  
Importer Activity: No  
Mixed Waste Generator: No  
Transporter Activity: No  
Transfer Facility Activity: No  
Recycler Activity with Storage: No  
Small Quantity On-Site Burner Exemption: No  
Smelting Melting and Refining Furnace Exemption: No  
Underground Injection Control: No  
Off-Site Waste Receipt: Yes  
Universal Waste Indicator: No  
Universal Waste Destination Facility: No  
Federal Universal Waste: No  
Active Site State-Reg Handler: ---  
Federal Facility Indicator: Not reported  
Hazardous Secondary Material Indicator: NN  
Sub-Part K Indicator: Not reported  
2018 GPRA Permit Baseline: Not on the Baseline  
2018 GPRA Renewals Baseline: Not on the Baseline  
202 GPRA Corrective Action Baseline: No  
Subject to Corrective Action Universe: Yes  
Non-TSDFs Where RCRA CA has Been Imposed Universe: No  
Corrective Action Priority Ranking: Low  
Environmental Control Indicator: No  
Institutional Control Indicator: No  
Human Exposure Controls Indicator: N/A  
Groundwater Controls Indicator: N/A  
Significant Non-Complier Universe: No  
Unaddressed Significant Non-Complier Universe: No

Map ID  
Direction  
Distance  
Elevation

MAP FINDINGS

Site

Database(s)

EDR ID Number  
EPA ID Number

**ALUMTREAT (Continued)**

**1000857227**

Addressed Significant Non-Complier Universe: No  
Significant Non-Complier With a Compliance Schedule Universe: No  
Financial Assurance Required: Not reported  
Handler Date of Last Change: 20060905  
Recognized Trader-Importer: No  
Recognized Trader-Exporter: No  
Importer of Spent Lead Acid Batteries: No  
Exporter of Spent Lead Acid Batteries: No  
Recycler Activity Without Storage: Not reported  
Manifest Broker: Not reported  
Sub-Part P Indicator: No

Handler - Owner Operator:

Owner/Operator Indicator: Operator  
Owner/Operator Name: ALUMTREAT INC  
Legal Status: Private  
Date Became Current: Not reported  
Date Ended Current: Not reported  
Owner/Operator Address: 1455 MONTEREY PASS RD  
Owner/Operator City,State,Zip: MONTEREY PARK, CA 91754  
Owner/Operator Telephone: 213-849-6445  
Owner/Operator Telephone Ext: Not reported  
Owner/Operator Fax: Not reported  
Owner/Operator Email: Not reported

Owner/Operator Indicator: Operator  
Owner/Operator Name: ALUMTREAT INC  
Legal Status: Private  
Date Became Current: Not reported  
Date Ended Current: Not reported  
Owner/Operator Address: 1455 MONTEREY PASS RD  
Owner/Operator City,State,Zip: MONTEREY PARK, CA 91754  
Owner/Operator Telephone: 213-849-6445  
Owner/Operator Telephone Ext: Not reported  
Owner/Operator Fax: Not reported  
Owner/Operator Email: Not reported

Owner/Operator Indicator: Owner  
Owner/Operator Name: ALUMTREAT INC  
Legal Status: Private  
Date Became Current: Not reported  
Date Ended Current: Not reported  
Owner/Operator Address: 19 SUFFOLK AVE STE A  
Owner/Operator City,State,Zip: SIERRA MADRE, CA 91024  
Owner/Operator Telephone: 818-799-2592  
Owner/Operator Telephone Ext: Not reported  
Owner/Operator Fax: Not reported  
Owner/Operator Email: Not reported

Historic Generators:

Receive Date: 19960901  
Handler Name: ALUMTREAT INC  
Federal Waste Generator Description: Large Quantity Generator  
State District Owner: Ca  
Large Quantity Handler of Universal Waste: No

Map ID  
Direction  
Distance  
Elevation

MAP FINDINGS

Site

Database(s)

EDR ID Number  
EPA ID Number

**ALUMTREAT (Continued)**

**1000857227**

Recognized Trader Importer: No  
Recognized Trader Exporter: No  
Spent Lead Acid Battery Importer: No  
Spent Lead Acid Battery Exporter: No  
Current Record: No  
Non Storage Recycler Activity: Not reported  
Electronic Manifest Broker: Not reported

Receive Date: 19960901  
Handler Name: ALUMTREAT INC  
Federal Waste Generator Description: Small Quantity Generator  
State District Owner: Ca  
Large Quantity Handler of Universal Waste: No  
Recognized Trader Importer: No  
Recognized Trader Exporter: No  
Spent Lead Acid Battery Importer: No  
Spent Lead Acid Battery Exporter: No  
Current Record: Yes  
Non Storage Recycler Activity: Not reported  
Electronic Manifest Broker: Not reported

Receive Date: 19941025  
Handler Name: ALUMTREAT INC  
Federal Waste Generator Description: Large Quantity Generator  
State District Owner: Ca  
Large Quantity Handler of Universal Waste: No  
Recognized Trader Importer: No  
Recognized Trader Exporter: No  
Spent Lead Acid Battery Importer: No  
Spent Lead Acid Battery Exporter: No  
Current Record: No  
Non Storage Recycler Activity: Not reported  
Electronic Manifest Broker: Not reported

Receive Date: 19900404  
Handler Name: ALUMTREAT INC  
Federal Waste Generator Description: Large Quantity Generator  
State District Owner: Not reported  
Large Quantity Handler of Universal Waste: No  
Recognized Trader Importer: No  
Recognized Trader Exporter: No  
Spent Lead Acid Battery Importer: No  
Spent Lead Acid Battery Exporter: No  
Current Record: No  
Non Storage Recycler Activity: Not reported  
Electronic Manifest Broker: Not reported

List of NAICS Codes and Descriptions:

NAICS Code: 332813  
NAICS Description: ELECTROPLATING, PLATING, POLISHING, ANODIZING, AND COLORING

Has the Facility Received Notices of Violations:

Found Violation: Yes  
Agency Which Determined Violation: State  
Violation Short Description: TSD - Contingency Plan and Emergency Procedures  
Date Violation was Determined: 19920827

Map ID  
Direction  
Distance  
Elevation

MAP FINDINGS

Site

Database(s)

EDR ID Number  
EPA ID Number

**ALUMTREAT (Continued)**

**1000857227**

Actual Return to Compliance Date:	19930101
Return to Compliance Qualifier:	Unverifiable
Violation Responsible Agency:	State
Scheduled Compliance Date:	19920926
Enforcement Identifier:	001
Date of Enforcement Action:	19920827
Enforcement Responsible Agency:	State
Enforcement Docket Number:	Not reported
Enforcement Attorney:	R9
Corrective Action Component:	No
Appeal Initiated Date:	Not reported
Appeal Resolution Date:	Not reported
Disposition Status Date:	Not reported
Disposition Status:	Not reported
Disposition Status Description:	Not reported
Consent/Final Order Sequence Number:	Not reported
Consent/Final Order Respondent Name:	Not reported
Consent/Final Order Lead Agency:	Not reported
Enforcement Type:	WRITTEN INFORMAL
Enforcement Responsible Person:	R9
Enforcement Responsible Sub-Organization:	Not reported
SEP Sequence Number:	Not reported
SEP Expenditure Amount:	Not reported
SEP Scheduled Completion Date:	Not reported
SEP Actual Date:	Not reported
SEP Defaulted Date:	Not reported
SEP Type:	Not reported
SEP Type Description:	Not reported
Proposed Amount:	Not reported
Final Monetary Amount:	Not reported
Paid Amount:	Not reported
Final Count:	Not reported
Final Amount:	Not reported
Found Violation:	Yes
Agency Which Determined Violation:	State
Violation Short Description:	TSD - Financial Requirements
Date Violation was Determined:	19920827
Actual Return to Compliance Date:	19930101
Return to Compliance Qualifier:	Unverifiable
Violation Responsible Agency:	State
Scheduled Compliance Date:	Not reported
Enforcement Identifier:	Not reported
Date of Enforcement Action:	Not reported
Enforcement Responsible Agency:	Not reported
Enforcement Docket Number:	Not reported
Enforcement Attorney:	Not reported
Corrective Action Component:	Not reported
Appeal Initiated Date:	Not reported
Appeal Resolution Date:	Not reported
Disposition Status Date:	Not reported
Disposition Status:	Not reported
Disposition Status Description:	Not reported
Consent/Final Order Sequence Number:	Not reported
Consent/Final Order Respondent Name:	Not reported
Consent/Final Order Lead Agency:	Not reported
Enforcement Type:	Not reported

Map ID  
Direction  
Distance  
Elevation

MAP FINDINGS

Site

Database(s)

EDR ID Number  
EPA ID Number

**ALUMTREAT (Continued)**

**1000857227**

Enforcement Responsible Person: Not reported  
Enforcement Responsible Sub-Organization: Not reported  
SEP Sequence Number: Not reported  
SEP Expenditure Amount: Not reported  
SEP Scheduled Completion Date: Not reported  
SEP Actual Date: Not reported  
SEP Defaulted Date: Not reported  
SEP Type: Not reported  
SEP Type Description: Not reported  
Proposed Amount: Not reported  
Final Monetary Amount: Not reported  
Paid Amount: Not reported  
Final Count: Not reported  
Final Amount: Not reported

Found Violation: Yes  
Agency Which Determined Violation: State  
Violation Short Description: TSD - Closure/Post-Closure  
Date Violation was Determined: 19920827  
Actual Return to Compliance Date: 19930101  
Return to Compliance Qualifier: Unverifiable  
Violation Responsible Agency: State  
Scheduled Compliance Date: 19920926  
Enforcement Identifier: 001  
Date of Enforcement Action: 19920827  
Enforcement Responsible Agency: State  
Enforcement Docket Number: Not reported  
Enforcement Attorney: R9  
Corrective Action Component: No  
Appeal Initiated Date: Not reported  
Appeal Resolution Date: Not reported  
Disposition Status Date: Not reported  
Disposition Status: Not reported  
Disposition Status Description: Not reported  
Consent/Final Order Sequence Number: Not reported  
Consent/Final Order Respondent Name: Not reported  
Consent/Final Order Lead Agency: Not reported  
Enforcement Type: WRITTEN INFORMAL  
Enforcement Responsible Person: R9  
Enforcement Responsible Sub-Organization: Not reported  
SEP Sequence Number: Not reported  
SEP Expenditure Amount: Not reported  
SEP Scheduled Completion Date: Not reported  
SEP Actual Date: Not reported  
SEP Defaulted Date: Not reported  
SEP Type: Not reported  
SEP Type Description: Not reported  
Proposed Amount: Not reported  
Final Monetary Amount: Not reported  
Paid Amount: Not reported  
Final Count: Not reported  
Final Amount: Not reported

Found Violation: Yes  
Agency Which Determined Violation: State  
Violation Short Description: TSD - Container Use and Management  
Date Violation was Determined: 19940921



Map ID  
Direction  
Distance  
Elevation

MAP FINDINGS

Site

Database(s)

EDR ID Number  
EPA ID Number

**ALUMTREAT (Continued)**

**1000857227**

Actual Return to Compliance Date:	19950101
Return to Compliance Qualifier:	Unverifiable
Violation Responsible Agency:	State
Scheduled Compliance Date:	19941021
Enforcement Identifier:	001
Date of Enforcement Action:	19940921
Enforcement Responsible Agency:	State
Enforcement Docket Number:	Not reported
Enforcement Attorney:	R9
Corrective Action Component:	No
Appeal Initiated Date:	Not reported
Appeal Resolution Date:	Not reported
Disposition Status Date:	Not reported
Disposition Status:	Not reported
Disposition Status Description:	Not reported
Consent/Final Order Sequence Number:	Not reported
Consent/Final Order Respondent Name:	Not reported
Consent/Final Order Lead Agency:	Not reported
Enforcement Type:	WRITTEN INFORMAL
Enforcement Responsible Person:	R9
Enforcement Responsible Sub-Organization:	Not reported
SEP Sequence Number:	Not reported
SEP Expenditure Amount:	Not reported
SEP Scheduled Completion Date:	Not reported
SEP Actual Date:	Not reported
SEP Defaulted Date:	Not reported
SEP Type:	Not reported
SEP Type Description:	Not reported
Proposed Amount:	Not reported
Final Monetary Amount:	Not reported
Paid Amount:	Not reported
Final Count:	Not reported
Final Amount:	Not reported
Found Violation:	Yes
Agency Which Determined Violation:	State
Violation Short Description:	TSD - Financial Requirements
Date Violation was Determined:	19921028
Actual Return to Compliance Date:	19930101
Return to Compliance Qualifier:	Unverifiable
Violation Responsible Agency:	State
Scheduled Compliance Date:	Not reported
Enforcement Identifier:	Not reported
Date of Enforcement Action:	Not reported
Enforcement Responsible Agency:	Not reported
Enforcement Docket Number:	Not reported
Enforcement Attorney:	Not reported
Corrective Action Component:	Not reported
Appeal Initiated Date:	Not reported
Appeal Resolution Date:	Not reported
Disposition Status Date:	Not reported
Disposition Status:	Not reported
Disposition Status Description:	Not reported
Consent/Final Order Sequence Number:	Not reported
Consent/Final Order Respondent Name:	Not reported
Consent/Final Order Lead Agency:	Not reported
Enforcement Type:	Not reported

Map ID  
Direction  
Distance  
Elevation

MAP FINDINGS

Site

Database(s)

EDR ID Number  
EPA ID Number

**ALUMTREAT (Continued)**

**1000857227**

Enforcement Responsible Person:	Not reported
Enforcement Responsible Sub-Organization:	Not reported
SEP Sequence Number:	Not reported
SEP Expenditure Amount:	Not reported
SEP Scheduled Completion Date:	Not reported
SEP Actual Date:	Not reported
SEP Defaulted Date:	Not reported
SEP Type:	Not reported
SEP Type Description:	Not reported
Proposed Amount:	Not reported
Final Monetary Amount:	Not reported
Paid Amount:	Not reported
Final Count:	Not reported
Final Amount:	Not reported
Found Violation:	Yes
Agency Which Determined Violation:	State
Violation Short Description:	TSD - Contingency Plan and Emergency Procedures
Date Violation was Determined:	19920827
Actual Return to Compliance Date:	19930101
Return to Compliance Qualifier:	Unverifiable
Violation Responsible Agency:	State
Scheduled Compliance Date:	Not reported
Enforcement Identifier:	Not reported
Date of Enforcement Action:	Not reported
Enforcement Responsible Agency:	Not reported
Enforcement Docket Number:	Not reported
Enforcement Attorney:	Not reported
Corrective Action Component:	Not reported
Appeal Initiated Date:	Not reported
Appeal Resolution Date:	Not reported
Disposition Status Date:	Not reported
Disposition Status:	Not reported
Disposition Status Description:	Not reported
Consent/Final Order Sequence Number:	Not reported
Consent/Final Order Respondent Name:	Not reported
Consent/Final Order Lead Agency:	Not reported
Enforcement Type:	Not reported
Enforcement Responsible Person:	Not reported
Enforcement Responsible Sub-Organization:	Not reported
SEP Sequence Number:	Not reported
SEP Expenditure Amount:	Not reported
SEP Scheduled Completion Date:	Not reported
SEP Actual Date:	Not reported
SEP Defaulted Date:	Not reported
SEP Type:	Not reported
SEP Type Description:	Not reported
Proposed Amount:	Not reported
Final Monetary Amount:	Not reported
Paid Amount:	Not reported
Final Count:	Not reported
Final Amount:	Not reported
Found Violation:	Yes
Agency Which Determined Violation:	State
Violation Short Description:	TSD - Preparedness and Prevention
Date Violation was Determined:	19920827

Map ID  
 Direction  
 Distance  
 Elevation

MAP FINDINGS

Site

Database(s)

EDR ID Number  
 EPA ID Number

**ALUMTREAT (Continued)**

**1000857227**

Actual Return to Compliance Date:	19930101
Return to Compliance Qualifier:	Unverifiable
Violation Responsible Agency:	State
Scheduled Compliance Date:	19920926
Enforcement Identifier:	001
Date of Enforcement Action:	19920827
Enforcement Responsible Agency:	State
Enforcement Docket Number:	Not reported
Enforcement Attorney:	R9
Corrective Action Component:	No
Appeal Initiated Date:	Not reported
Appeal Resolution Date:	Not reported
Disposition Status Date:	Not reported
Disposition Status:	Not reported
Disposition Status Description:	Not reported
Consent/Final Order Sequence Number:	Not reported
Consent/Final Order Respondent Name:	Not reported
Consent/Final Order Lead Agency:	Not reported
Enforcement Type:	WRITTEN INFORMAL
Enforcement Responsible Person:	R9
Enforcement Responsible Sub-Organization:	Not reported
SEP Sequence Number:	Not reported
SEP Expenditure Amount:	Not reported
SEP Scheduled Completion Date:	Not reported
SEP Actual Date:	Not reported
SEP Defaulted Date:	Not reported
SEP Type:	Not reported
SEP Type Description:	Not reported
Proposed Amount:	Not reported
Final Monetary Amount:	Not reported
Paid Amount:	Not reported
Final Count:	Not reported
Final Amount:	Not reported
Found Violation:	Yes
Agency Which Determined Violation:	State
Violation Short Description:	TSD - Container Use and Management
Date Violation was Determined:	19921228
Actual Return to Compliance Date:	19930101
Return to Compliance Qualifier:	Unverifiable
Violation Responsible Agency:	State
Scheduled Compliance Date:	Not reported
Enforcement Identifier:	Not reported
Date of Enforcement Action:	Not reported
Enforcement Responsible Agency:	Not reported
Enforcement Docket Number:	Not reported
Enforcement Attorney:	Not reported
Corrective Action Component:	Not reported
Appeal Initiated Date:	Not reported
Appeal Resolution Date:	Not reported
Disposition Status Date:	Not reported
Disposition Status:	Not reported
Disposition Status Description:	Not reported
Consent/Final Order Sequence Number:	Not reported
Consent/Final Order Respondent Name:	Not reported
Consent/Final Order Lead Agency:	Not reported
Enforcement Type:	Not reported

Map ID  
Direction  
Distance  
Elevation

MAP FINDINGS

Site

Database(s)

EDR ID Number  
EPA ID Number

**ALUMTREAT (Continued)**

**1000857227**

Enforcement Responsible Person:	Not reported
Enforcement Responsible Sub-Organization:	Not reported
SEP Sequence Number:	Not reported
SEP Expenditure Amount:	Not reported
SEP Scheduled Completion Date:	Not reported
SEP Actual Date:	Not reported
SEP Defaulted Date:	Not reported
SEP Type:	Not reported
SEP Type Description:	Not reported
Proposed Amount:	Not reported
Final Monetary Amount:	Not reported
Paid Amount:	Not reported
Final Count:	Not reported
Final Amount:	Not reported
Found Violation:	Yes
Agency Which Determined Violation:	State
Violation Short Description:	TSD - Manifest/Records/Reporting
Date Violation was Determined:	19920827
Actual Return to Compliance Date:	19930101
Return to Compliance Qualifier:	Unverifiable
Violation Responsible Agency:	State
Scheduled Compliance Date:	Not reported
Enforcement Identifier:	Not reported
Date of Enforcement Action:	Not reported
Enforcement Responsible Agency:	Not reported
Enforcement Docket Number:	Not reported
Enforcement Attorney:	Not reported
Corrective Action Component:	Not reported
Appeal Initiated Date:	Not reported
Appeal Resolution Date:	Not reported
Disposition Status Date:	Not reported
Disposition Status:	Not reported
Disposition Status Description:	Not reported
Consent/Final Order Sequence Number:	Not reported
Consent/Final Order Respondent Name:	Not reported
Consent/Final Order Lead Agency:	Not reported
Enforcement Type:	Not reported
Enforcement Responsible Person:	Not reported
Enforcement Responsible Sub-Organization:	Not reported
SEP Sequence Number:	Not reported
SEP Expenditure Amount:	Not reported
SEP Scheduled Completion Date:	Not reported
SEP Actual Date:	Not reported
SEP Defaulted Date:	Not reported
SEP Type:	Not reported
SEP Type Description:	Not reported
Proposed Amount:	Not reported
Final Monetary Amount:	Not reported
Paid Amount:	Not reported
Final Count:	Not reported
Final Amount:	Not reported
Found Violation:	Yes
Agency Which Determined Violation:	State
Violation Short Description:	TSD - General Facility Standards
Date Violation was Determined:	19920827

Map ID  
Direction  
Distance  
Elevation

MAP FINDINGS

Site

Database(s)

EDR ID Number  
EPA ID Number

**ALUMTREAT (Continued)**

**1000857227**

Actual Return to Compliance Date:	19930101
Return to Compliance Qualifier:	Unverifiable
Violation Responsible Agency:	State
Scheduled Compliance Date:	Not reported
Enforcement Identifier:	Not reported
Date of Enforcement Action:	Not reported
Enforcement Responsible Agency:	Not reported
Enforcement Docket Number:	Not reported
Enforcement Attorney:	Not reported
Corrective Action Component:	Not reported
Appeal Initiated Date:	Not reported
Appeal Resolution Date:	Not reported
Disposition Status Date:	Not reported
Disposition Status:	Not reported
Disposition Status Description:	Not reported
Consent/Final Order Sequence Number:	Not reported
Consent/Final Order Respondent Name:	Not reported
Consent/Final Order Lead Agency:	Not reported
Enforcement Type:	Not reported
Enforcement Responsible Person:	Not reported
Enforcement Responsible Sub-Organization:	Not reported
SEP Sequence Number:	Not reported
SEP Expenditure Amount:	Not reported
SEP Scheduled Completion Date:	Not reported
SEP Actual Date:	Not reported
SEP Defaulted Date:	Not reported
SEP Type:	Not reported
SEP Type Description:	Not reported
Proposed Amount:	Not reported
Final Monetary Amount:	Not reported
Paid Amount:	Not reported
Final Count:	Not reported
Final Amount:	Not reported
Found Violation:	Yes
Agency Which Determined Violation:	State
Violation Short Description:	Permits - Application
Date Violation was Determined:	19921028
Actual Return to Compliance Date:	19930101
Return to Compliance Qualifier:	Unverifiable
Violation Responsible Agency:	State
Scheduled Compliance Date:	Not reported
Enforcement Identifier:	Not reported
Date of Enforcement Action:	Not reported
Enforcement Responsible Agency:	Not reported
Enforcement Docket Number:	Not reported
Enforcement Attorney:	Not reported
Corrective Action Component:	Not reported
Appeal Initiated Date:	Not reported
Appeal Resolution Date:	Not reported
Disposition Status Date:	Not reported
Disposition Status:	Not reported
Disposition Status Description:	Not reported
Consent/Final Order Sequence Number:	Not reported
Consent/Final Order Respondent Name:	Not reported
Consent/Final Order Lead Agency:	Not reported
Enforcement Type:	Not reported

Map ID  
Direction  
Distance  
Elevation

MAP FINDINGS

Site

Database(s)

EDR ID Number  
EPA ID Number

**ALUMTREAT (Continued)**

**1000857227**

Enforcement Responsible Person:	Not reported
Enforcement Responsible Sub-Organization:	Not reported
SEP Sequence Number:	Not reported
SEP Expenditure Amount:	Not reported
SEP Scheduled Completion Date:	Not reported
SEP Actual Date:	Not reported
SEP Defaulted Date:	Not reported
SEP Type:	Not reported
SEP Type Description:	Not reported
Proposed Amount:	Not reported
Final Monetary Amount:	Not reported
Paid Amount:	Not reported
Final Count:	Not reported
Final Amount:	Not reported
Found Violation:	Yes
Agency Which Determined Violation:	State
Violation Short Description:	TSD - Contingency Plan and Emergency Procedures
Date Violation was Determined:	19940921
Actual Return to Compliance Date:	19950101
Return to Compliance Qualifier:	Unverifiable
Violation Responsible Agency:	State
Scheduled Compliance Date:	19941021
Enforcement Identifier:	001
Date of Enforcement Action:	19940921
Enforcement Responsible Agency:	State
Enforcement Docket Number:	Not reported
Enforcement Attorney:	R9
Corrective Action Component:	No
Appeal Initiated Date:	Not reported
Appeal Resolution Date:	Not reported
Disposition Status Date:	Not reported
Disposition Status:	Not reported
Disposition Status Description:	Not reported
Consent/Final Order Sequence Number:	Not reported
Consent/Final Order Respondent Name:	Not reported
Consent/Final Order Lead Agency:	Not reported
Enforcement Type:	WRITTEN INFORMAL
Enforcement Responsible Person:	R9
Enforcement Responsible Sub-Organization:	Not reported
SEP Sequence Number:	Not reported
SEP Expenditure Amount:	Not reported
SEP Scheduled Completion Date:	Not reported
SEP Actual Date:	Not reported
SEP Defaulted Date:	Not reported
SEP Type:	Not reported
SEP Type Description:	Not reported
Proposed Amount:	Not reported
Final Monetary Amount:	Not reported
Paid Amount:	Not reported
Final Count:	Not reported
Final Amount:	Not reported
Found Violation:	Yes
Agency Which Determined Violation:	State
Violation Short Description:	TSD - Manifest/Records/Reporting
Date Violation was Determined:	19921028

Map ID  
Direction  
Distance  
Elevation

MAP FINDINGS

Site

Database(s)

EDR ID Number  
EPA ID Number

**ALUMTREAT (Continued)**

**1000857227**

Actual Return to Compliance Date:	19930101
Return to Compliance Qualifier:	Unverifiable
Violation Responsible Agency:	State
Scheduled Compliance Date:	Not reported
Enforcement Identifier:	Not reported
Date of Enforcement Action:	Not reported
Enforcement Responsible Agency:	Not reported
Enforcement Docket Number:	Not reported
Enforcement Attorney:	Not reported
Corrective Action Component:	Not reported
Appeal Initiated Date:	Not reported
Appeal Resolution Date:	Not reported
Disposition Status Date:	Not reported
Disposition Status:	Not reported
Disposition Status Description:	Not reported
Consent/Final Order Sequence Number:	Not reported
Consent/Final Order Respondent Name:	Not reported
Consent/Final Order Lead Agency:	Not reported
Enforcement Type:	Not reported
Enforcement Responsible Person:	Not reported
Enforcement Responsible Sub-Organization:	Not reported
SEP Sequence Number:	Not reported
SEP Expenditure Amount:	Not reported
SEP Scheduled Completion Date:	Not reported
SEP Actual Date:	Not reported
SEP Defaulted Date:	Not reported
SEP Type:	Not reported
SEP Type Description:	Not reported
Proposed Amount:	Not reported
Final Monetary Amount:	Not reported
Paid Amount:	Not reported
Final Count:	Not reported
Final Amount:	Not reported
Found Violation:	Yes
Agency Which Determined Violation:	State
Violation Short Description:	TSD - General Facility Standards
Date Violation was Determined:	19920827
Actual Return to Compliance Date:	19930101
Return to Compliance Qualifier:	Unverifiable
Violation Responsible Agency:	State
Scheduled Compliance Date:	19920926
Enforcement Identifier:	001
Date of Enforcement Action:	19920827
Enforcement Responsible Agency:	State
Enforcement Docket Number:	Not reported
Enforcement Attorney:	R9
Corrective Action Component:	No
Appeal Initiated Date:	Not reported
Appeal Resolution Date:	Not reported
Disposition Status Date:	Not reported
Disposition Status:	Not reported
Disposition Status Description:	Not reported
Consent/Final Order Sequence Number:	Not reported
Consent/Final Order Respondent Name:	Not reported
Consent/Final Order Lead Agency:	Not reported
Enforcement Type:	WRITTEN INFORMAL

Map ID  
Direction  
Distance  
Elevation

MAP FINDINGS

Site

Database(s)

EDR ID Number  
EPA ID Number

**ALUMTREAT (Continued)**

**1000857227**

Enforcement Responsible Person:	R9
Enforcement Responsible Sub-Organization:	Not reported
SEP Sequence Number:	Not reported
SEP Expenditure Amount:	Not reported
SEP Scheduled Completion Date:	Not reported
SEP Actual Date:	Not reported
SEP Defaulted Date:	Not reported
SEP Type:	Not reported
SEP Type Description:	Not reported
Proposed Amount:	Not reported
Final Monetary Amount:	Not reported
Paid Amount:	Not reported
Final Count:	Not reported
Final Amount:	Not reported
Found Violation:	Yes
Agency Which Determined Violation:	State
Violation Short Description:	TSD - Contingency Plan and Emergency Procedures
Date Violation was Determined:	19921028
Actual Return to Compliance Date:	19930101
Return to Compliance Qualifier:	Unverifiable
Violation Responsible Agency:	State
Scheduled Compliance Date:	Not reported
Enforcement Identifier:	Not reported
Date of Enforcement Action:	Not reported
Enforcement Responsible Agency:	Not reported
Enforcement Docket Number:	Not reported
Enforcement Attorney:	Not reported
Corrective Action Component:	Not reported
Appeal Initiated Date:	Not reported
Appeal Resolution Date:	Not reported
Disposition Status Date:	Not reported
Disposition Status:	Not reported
Disposition Status Description:	Not reported
Consent/Final Order Sequence Number:	Not reported
Consent/Final Order Respondent Name:	Not reported
Consent/Final Order Lead Agency:	Not reported
Enforcement Type:	Not reported
Enforcement Responsible Person:	Not reported
Enforcement Responsible Sub-Organization:	Not reported
SEP Sequence Number:	Not reported
SEP Expenditure Amount:	Not reported
SEP Scheduled Completion Date:	Not reported
SEP Actual Date:	Not reported
SEP Defaulted Date:	Not reported
SEP Type:	Not reported
SEP Type Description:	Not reported
Proposed Amount:	Not reported
Final Monetary Amount:	Not reported
Paid Amount:	Not reported
Final Count:	Not reported
Final Amount:	Not reported
Found Violation:	Yes
Agency Which Determined Violation:	State
Violation Short Description:	TSD - Closure/Post-Closure
Date Violation was Determined:	19920827



Map ID  
Direction  
Distance  
Elevation

MAP FINDINGS

Site

Database(s)

EDR ID Number  
EPA ID Number

**ALUMTREAT (Continued)**

**1000857227**

Actual Return to Compliance Date:	19930101
Return to Compliance Qualifier:	Unverifiable
Violation Responsible Agency:	State
Scheduled Compliance Date:	Not reported
Enforcement Identifier:	Not reported
Date of Enforcement Action:	Not reported
Enforcement Responsible Agency:	Not reported
Enforcement Docket Number:	Not reported
Enforcement Attorney:	Not reported
Corrective Action Component:	Not reported
Appeal Initiated Date:	Not reported
Appeal Resolution Date:	Not reported
Disposition Status Date:	Not reported
Disposition Status:	Not reported
Disposition Status Description:	Not reported
Consent/Final Order Sequence Number:	Not reported
Consent/Final Order Respondent Name:	Not reported
Consent/Final Order Lead Agency:	Not reported
Enforcement Type:	Not reported
Enforcement Responsible Person:	Not reported
Enforcement Responsible Sub-Organization:	Not reported
SEP Sequence Number:	Not reported
SEP Expenditure Amount:	Not reported
SEP Scheduled Completion Date:	Not reported
SEP Actual Date:	Not reported
SEP Defaulted Date:	Not reported
SEP Type:	Not reported
SEP Type Description:	Not reported
Proposed Amount:	Not reported
Final Monetary Amount:	Not reported
Paid Amount:	Not reported
Final Count:	Not reported
Final Amount:	Not reported
Found Violation:	No
Agency Which Determined Violation:	Not reported
Violation Short Description:	Not reported
Date Violation was Determined:	Not reported
Actual Return to Compliance Date:	Not reported
Return to Compliance Qualifier:	Not reported
Violation Responsible Agency:	Not reported
Scheduled Compliance Date:	Not reported
Enforcement Identifier:	Not reported
Date of Enforcement Action:	Not reported
Enforcement Responsible Agency:	Not reported
Enforcement Docket Number:	Not reported
Enforcement Attorney:	Not reported
Corrective Action Component:	Not reported
Appeal Initiated Date:	Not reported
Appeal Resolution Date:	Not reported
Disposition Status Date:	Not reported
Disposition Status:	Not reported
Disposition Status Description:	Not reported
Consent/Final Order Sequence Number:	Not reported
Consent/Final Order Respondent Name:	Not reported
Consent/Final Order Lead Agency:	Not reported
Enforcement Type:	Not reported

Map ID  
Direction  
Distance  
Elevation

MAP FINDINGS

Site

Database(s)

EDR ID Number  
EPA ID Number

**ALUMTREAT (Continued)**

**1000857227**

Enforcement Responsible Person:	Not reported
Enforcement Responsible Sub-Organization:	Not reported
SEP Sequence Number:	Not reported
SEP Expenditure Amount:	Not reported
SEP Scheduled Completion Date:	Not reported
SEP Actual Date:	Not reported
SEP Defaulted Date:	Not reported
SEP Type:	Not reported
SEP Type Description:	Not reported
Proposed Amount:	Not reported
Final Monetary Amount:	Not reported
Paid Amount:	Not reported
Final Count:	Not reported
Final Amount:	Not reported
Found Violation:	Yes
Agency Which Determined Violation:	State
Violation Short Description:	Generators - Pre-transport
Date Violation was Determined:	19921028
Actual Return to Compliance Date:	19930101
Return to Compliance Qualifier:	Unverifiable
Violation Responsible Agency:	State
Scheduled Compliance Date:	Not reported
Enforcement Identifier:	Not reported
Date of Enforcement Action:	Not reported
Enforcement Responsible Agency:	Not reported
Enforcement Docket Number:	Not reported
Enforcement Attorney:	Not reported
Corrective Action Component:	Not reported
Appeal Initiated Date:	Not reported
Appeal Resolution Date:	Not reported
Disposition Status Date:	Not reported
Disposition Status:	Not reported
Disposition Status Description:	Not reported
Consent/Final Order Sequence Number:	Not reported
Consent/Final Order Respondent Name:	Not reported
Consent/Final Order Lead Agency:	Not reported
Enforcement Type:	Not reported
Enforcement Responsible Person:	Not reported
Enforcement Responsible Sub-Organization:	Not reported
SEP Sequence Number:	Not reported
SEP Expenditure Amount:	Not reported
SEP Scheduled Completion Date:	Not reported
SEP Actual Date:	Not reported
SEP Defaulted Date:	Not reported
SEP Type:	Not reported
SEP Type Description:	Not reported
Proposed Amount:	Not reported
Final Monetary Amount:	Not reported
Paid Amount:	Not reported
Final Count:	Not reported
Final Amount:	Not reported
Found Violation:	Yes
Agency Which Determined Violation:	State
Violation Short Description:	Generators - General
Date Violation was Determined:	19931028

Map ID  
Direction  
Distance  
Elevation

MAP FINDINGS

Site

Database(s)

EDR ID Number  
EPA ID Number

**ALUMTREAT (Continued)**

**1000857227**

Actual Return to Compliance Date:	19940101
Return to Compliance Qualifier:	Unverifiable
Violation Responsible Agency:	State
Scheduled Compliance Date:	Not reported
Enforcement Identifier:	Not reported
Date of Enforcement Action:	Not reported
Enforcement Responsible Agency:	Not reported
Enforcement Docket Number:	Not reported
Enforcement Attorney:	Not reported
Corrective Action Component:	Not reported
Appeal Initiated Date:	Not reported
Appeal Resolution Date:	Not reported
Disposition Status Date:	Not reported
Disposition Status:	Not reported
Disposition Status Description:	Not reported
Consent/Final Order Sequence Number:	Not reported
Consent/Final Order Respondent Name:	Not reported
Consent/Final Order Lead Agency:	Not reported
Enforcement Type:	Not reported
Enforcement Responsible Person:	Not reported
Enforcement Responsible Sub-Organization:	Not reported
SEP Sequence Number:	Not reported
SEP Expenditure Amount:	Not reported
SEP Scheduled Completion Date:	Not reported
SEP Actual Date:	Not reported
SEP Defaulted Date:	Not reported
SEP Type:	Not reported
SEP Type Description:	Not reported
Proposed Amount:	Not reported
Final Monetary Amount:	Not reported
Paid Amount:	Not reported
Final Count:	Not reported
Final Amount:	Not reported
Found Violation:	Yes
Agency Which Determined Violation:	State
Violation Short Description:	TSD - Manifest/Records/Reporting
Date Violation was Determined:	19920827
Actual Return to Compliance Date:	19930101
Return to Compliance Qualifier:	Unverifiable
Violation Responsible Agency:	State
Scheduled Compliance Date:	19920926
Enforcement Identifier:	001
Date of Enforcement Action:	19920827
Enforcement Responsible Agency:	State
Enforcement Docket Number:	Not reported
Enforcement Attorney:	R9
Corrective Action Component:	No
Appeal Initiated Date:	Not reported
Appeal Resolution Date:	Not reported
Disposition Status Date:	Not reported
Disposition Status:	Not reported
Disposition Status Description:	Not reported
Consent/Final Order Sequence Number:	Not reported
Consent/Final Order Respondent Name:	Not reported
Consent/Final Order Lead Agency:	Not reported
Enforcement Type:	WRITTEN INFORMAL

Map ID  
Direction  
Distance  
Elevation

MAP FINDINGS

Site

Database(s)

EDR ID Number  
EPA ID Number

**ALUMTREAT (Continued)**

**1000857227**

Enforcement Responsible Person:	R9
Enforcement Responsible Sub-Organization:	Not reported
SEP Sequence Number:	Not reported
SEP Expenditure Amount:	Not reported
SEP Scheduled Completion Date:	Not reported
SEP Actual Date:	Not reported
SEP Defaulted Date:	Not reported
SEP Type:	Not reported
SEP Type Description:	Not reported
Proposed Amount:	Not reported
Final Monetary Amount:	Not reported
Paid Amount:	Not reported
Final Count:	Not reported
Final Amount:	Not reported
Found Violation:	No
Agency Which Determined Violation:	Not reported
Violation Short Description:	Not reported
Date Violation was Determined:	Not reported
Actual Return to Compliance Date:	Not reported
Return to Compliance Qualifier:	Not reported
Violation Responsible Agency:	Not reported
Scheduled Compliance Date:	Not reported
Enforcement Identifier:	Not reported
Date of Enforcement Action:	Not reported
Enforcement Responsible Agency:	Not reported
Enforcement Docket Number:	Not reported
Enforcement Attorney:	Not reported
Corrective Action Component:	Not reported
Appeal Initiated Date:	Not reported
Appeal Resolution Date:	Not reported
Disposition Status Date:	Not reported
Disposition Status:	Not reported
Disposition Status Description:	Not reported
Consent/Final Order Sequence Number:	Not reported
Consent/Final Order Respondent Name:	Not reported
Consent/Final Order Lead Agency:	Not reported
Enforcement Type:	Not reported
Enforcement Responsible Person:	Not reported
Enforcement Responsible Sub-Organization:	Not reported
SEP Sequence Number:	Not reported
SEP Expenditure Amount:	Not reported
SEP Scheduled Completion Date:	Not reported
SEP Actual Date:	Not reported
SEP Defaulted Date:	Not reported
SEP Type:	Not reported
SEP Type Description:	Not reported
Proposed Amount:	Not reported
Final Monetary Amount:	Not reported
Paid Amount:	Not reported
Final Count:	Not reported
Final Amount:	Not reported
Found Violation:	Yes
Agency Which Determined Violation:	State
Violation Short Description:	Generators - Pre-transport
Date Violation was Determined:	19940921

Map ID  
Direction  
Distance  
Elevation

MAP FINDINGS

Site

Database(s)

EDR ID Number  
EPA ID Number

**ALUMTREAT (Continued)**

**1000857227**

Actual Return to Compliance Date:	19950101
Return to Compliance Qualifier:	Unverifiable
Violation Responsible Agency:	State
Scheduled Compliance Date:	19941021
Enforcement Identifier:	001
Date of Enforcement Action:	19940921
Enforcement Responsible Agency:	State
Enforcement Docket Number:	Not reported
Enforcement Attorney:	R9
Corrective Action Component:	No
Appeal Initiated Date:	Not reported
Appeal Resolution Date:	Not reported
Disposition Status Date:	Not reported
Disposition Status:	Not reported
Disposition Status Description:	Not reported
Consent/Final Order Sequence Number:	Not reported
Consent/Final Order Respondent Name:	Not reported
Consent/Final Order Lead Agency:	Not reported
Enforcement Type:	WRITTEN INFORMAL
Enforcement Responsible Person:	R9
Enforcement Responsible Sub-Organization:	Not reported
SEP Sequence Number:	Not reported
SEP Expenditure Amount:	Not reported
SEP Scheduled Completion Date:	Not reported
SEP Actual Date:	Not reported
SEP Defaulted Date:	Not reported
SEP Type:	Not reported
SEP Type Description:	Not reported
Proposed Amount:	Not reported
Final Monetary Amount:	Not reported
Paid Amount:	Not reported
Final Count:	Not reported
Final Amount:	Not reported
Found Violation:	Yes
Agency Which Determined Violation:	State
Violation Short Description:	TSD - Financial Requirements
Date Violation was Determined:	19920827
Actual Return to Compliance Date:	19930101
Return to Compliance Qualifier:	Unverifiable
Violation Responsible Agency:	State
Scheduled Compliance Date:	19920926
Enforcement Identifier:	001
Date of Enforcement Action:	19920827
Enforcement Responsible Agency:	State
Enforcement Docket Number:	Not reported
Enforcement Attorney:	R9
Corrective Action Component:	No
Appeal Initiated Date:	Not reported
Appeal Resolution Date:	Not reported
Disposition Status Date:	Not reported
Disposition Status:	Not reported
Disposition Status Description:	Not reported
Consent/Final Order Sequence Number:	Not reported
Consent/Final Order Respondent Name:	Not reported
Consent/Final Order Lead Agency:	Not reported
Enforcement Type:	WRITTEN INFORMAL

Map ID  
Direction  
Distance  
Elevation

MAP FINDINGS

Site

Database(s)

EDR ID Number  
EPA ID Number

**ALUMTREAT (Continued)**

**1000857227**

Enforcement Responsible Person:	R9
Enforcement Responsible Sub-Organization:	Not reported
SEP Sequence Number:	Not reported
SEP Expenditure Amount:	Not reported
SEP Scheduled Completion Date:	Not reported
SEP Actual Date:	Not reported
SEP Defaulted Date:	Not reported
SEP Type:	Not reported
SEP Type Description:	Not reported
Proposed Amount:	Not reported
Final Monetary Amount:	Not reported
Paid Amount:	Not reported
Final Count:	Not reported
Final Amount:	Not reported
Found Violation:	Yes
Agency Which Determined Violation:	State
Violation Short Description:	TSD - General Facility Standards
Date Violation was Determined:	19921028
Actual Return to Compliance Date:	19930101
Return to Compliance Qualifier:	Unverifiable
Violation Responsible Agency:	State
Scheduled Compliance Date:	Not reported
Enforcement Identifier:	Not reported
Date of Enforcement Action:	Not reported
Enforcement Responsible Agency:	Not reported
Enforcement Docket Number:	Not reported
Enforcement Attorney:	Not reported
Corrective Action Component:	Not reported
Appeal Initiated Date:	Not reported
Appeal Resolution Date:	Not reported
Disposition Status Date:	Not reported
Disposition Status:	Not reported
Disposition Status Description:	Not reported
Consent/Final Order Sequence Number:	Not reported
Consent/Final Order Respondent Name:	Not reported
Consent/Final Order Lead Agency:	Not reported
Enforcement Type:	Not reported
Enforcement Responsible Person:	Not reported
Enforcement Responsible Sub-Organization:	Not reported
SEP Sequence Number:	Not reported
SEP Expenditure Amount:	Not reported
SEP Scheduled Completion Date:	Not reported
SEP Actual Date:	Not reported
SEP Defaulted Date:	Not reported
SEP Type:	Not reported
SEP Type Description:	Not reported
Proposed Amount:	Not reported
Final Monetary Amount:	Not reported
Paid Amount:	Not reported
Final Count:	Not reported
Final Amount:	Not reported
Found Violation:	Yes
Agency Which Determined Violation:	State
Violation Short Description:	Generators - General
Date Violation was Determined:	19940921

Map ID  
Direction  
Distance  
Elevation

MAP FINDINGS

Site

Database(s)

EDR ID Number  
EPA ID Number

**ALUMTREAT (Continued)**

**1000857227**

Actual Return to Compliance Date:	19950101
Return to Compliance Qualifier:	Unverifiable
Violation Responsible Agency:	State
Scheduled Compliance Date:	19941021
Enforcement Identifier:	001
Date of Enforcement Action:	19940921
Enforcement Responsible Agency:	State
Enforcement Docket Number:	Not reported
Enforcement Attorney:	R9
Corrective Action Component:	No
Appeal Initiated Date:	Not reported
Appeal Resolution Date:	Not reported
Disposition Status Date:	Not reported
Disposition Status:	Not reported
Disposition Status Description:	Not reported
Consent/Final Order Sequence Number:	Not reported
Consent/Final Order Respondent Name:	Not reported
Consent/Final Order Lead Agency:	Not reported
Enforcement Type:	WRITTEN INFORMAL
Enforcement Responsible Person:	R9
Enforcement Responsible Sub-Organization:	Not reported
SEP Sequence Number:	Not reported
SEP Expenditure Amount:	Not reported
SEP Scheduled Completion Date:	Not reported
SEP Actual Date:	Not reported
SEP Defaulted Date:	Not reported
SEP Type:	Not reported
SEP Type Description:	Not reported
Proposed Amount:	Not reported
Final Monetary Amount:	Not reported
Paid Amount:	Not reported
Final Count:	Not reported
Final Amount:	Not reported
Found Violation:	Yes
Agency Which Determined Violation:	State
Violation Short Description:	TSD - Preparedness and Prevention
Date Violation was Determined:	19920827
Actual Return to Compliance Date:	19930101
Return to Compliance Qualifier:	Unverifiable
Violation Responsible Agency:	State
Scheduled Compliance Date:	Not reported
Enforcement Identifier:	Not reported
Date of Enforcement Action:	Not reported
Enforcement Responsible Agency:	Not reported
Enforcement Docket Number:	Not reported
Enforcement Attorney:	Not reported
Corrective Action Component:	Not reported
Appeal Initiated Date:	Not reported
Appeal Resolution Date:	Not reported
Disposition Status Date:	Not reported
Disposition Status:	Not reported
Disposition Status Description:	Not reported
Consent/Final Order Sequence Number:	Not reported
Consent/Final Order Respondent Name:	Not reported
Consent/Final Order Lead Agency:	Not reported
Enforcement Type:	Not reported

Map ID  
Direction  
Distance  
Elevation

MAP FINDINGS

Site

Database(s)

EDR ID Number  
EPA ID Number

**ALUMTREAT (Continued)**

**1000857227**

Enforcement Responsible Person:	Not reported
Enforcement Responsible Sub-Organization:	Not reported
SEP Sequence Number:	Not reported
SEP Expenditure Amount:	Not reported
SEP Scheduled Completion Date:	Not reported
SEP Actual Date:	Not reported
SEP Defaulted Date:	Not reported
SEP Type:	Not reported
SEP Type Description:	Not reported
Proposed Amount:	Not reported
Final Monetary Amount:	Not reported
Paid Amount:	Not reported
Final Count:	Not reported
Final Amount:	Not reported
Found Violation:	Yes
Agency Which Determined Violation:	State
Violation Short Description:	TSD - Closure/Post-Closure
Date Violation was Determined:	19921028
Actual Return to Compliance Date:	19930101
Return to Compliance Qualifier:	Unverifiable
Violation Responsible Agency:	State
Scheduled Compliance Date:	Not reported
Enforcement Identifier:	Not reported
Date of Enforcement Action:	Not reported
Enforcement Responsible Agency:	Not reported
Enforcement Docket Number:	Not reported
Enforcement Attorney:	Not reported
Corrective Action Component:	Not reported
Appeal Initiated Date:	Not reported
Appeal Resolution Date:	Not reported
Disposition Status Date:	Not reported
Disposition Status:	Not reported
Disposition Status Description:	Not reported
Consent/Final Order Sequence Number:	Not reported
Consent/Final Order Respondent Name:	Not reported
Consent/Final Order Lead Agency:	Not reported
Enforcement Type:	Not reported
Enforcement Responsible Person:	Not reported
Enforcement Responsible Sub-Organization:	Not reported
SEP Sequence Number:	Not reported
SEP Expenditure Amount:	Not reported
SEP Scheduled Completion Date:	Not reported
SEP Actual Date:	Not reported
SEP Defaulted Date:	Not reported
SEP Type:	Not reported
SEP Type Description:	Not reported
Proposed Amount:	Not reported
Final Monetary Amount:	Not reported
Paid Amount:	Not reported
Final Count:	Not reported
Final Amount:	Not reported
Found Violation:	Yes
Agency Which Determined Violation:	State
Violation Short Description:	TSD - General Facility Standards
Date Violation was Determined:	19940921



Map ID  
Direction  
Distance  
Elevation

MAP FINDINGS

Site

Database(s)

EDR ID Number  
EPA ID Number

**ALUMTREAT (Continued)**

**1000857227**

Actual Return to Compliance Date: 19950101  
Return to Compliance Qualifier: Unverifiable  
Violation Responsible Agency: State  
Scheduled Compliance Date: 19941021  
Enforcement Identifier: 001  
Date of Enforcement Action: 19940921  
Enforcement Responsible Agency: State  
Enforcement Docket Number: Not reported  
Enforcement Attorney: R9  
Corrective Action Component: No  
Appeal Initiated Date: Not reported  
Appeal Resolution Date: Not reported  
Disposition Status Date: Not reported  
Disposition Status: Not reported  
Disposition Status Description: Not reported  
Consent/Final Order Sequence Number: Not reported  
Consent/Final Order Respondent Name: Not reported  
Consent/Final Order Lead Agency: Not reported  
Enforcement Type: WRITTEN INFORMAL  
Enforcement Responsible Person: R9  
Enforcement Responsible Sub-Organization: Not reported  
SEP Sequence Number: Not reported  
SEP Expenditure Amount: Not reported  
SEP Scheduled Completion Date: Not reported  
SEP Actual Date: Not reported  
SEP Defaulted Date: Not reported  
SEP Type: Not reported  
SEP Type Description: Not reported  
Proposed Amount: Not reported  
Final Monetary Amount: Not reported  
Paid Amount: Not reported  
Final Count: Not reported  
Final Amount: Not reported

**Evaluation Action Summary:**

Evaluation Date: 19920714  
Evaluation Responsible Agency: State  
Found Violation: Yes  
Evaluation Type Description: COMPLIANCE EVALUATION INSPECTION  
Evaluation Responsible Person Identifier: R9  
Evaluation Responsible Sub-Organization: Not reported  
Actual Return to Compliance Date: 19930101  
Scheduled Compliance Date: 19920926  
Date of Request: Not reported  
Date Response Received: Not reported  
Request Agency: Not reported  
Former Citation: Not reported

Evaluation Date: 19920714  
Evaluation Responsible Agency: State  
Found Violation: Yes  
Evaluation Type Description: COMPLIANCE EVALUATION INSPECTION  
Evaluation Responsible Person Identifier: R9  
Evaluation Responsible Sub-Organization: Not reported  
Actual Return to Compliance Date: 19930101  
Scheduled Compliance Date: Not reported  
Date of Request: Not reported

Map ID  
Direction  
Distance  
Elevation

MAP FINDINGS

Site

Database(s)

EDR ID Number  
EPA ID Number

**ALUMTREAT (Continued)**

**1000857227**

Date Response Received:	Not reported
Request Agency:	Not reported
Former Citation:	Not reported
Evaluation Date:	19920714
Evaluation Responsible Agency:	State
Found Violation:	Yes
Evaluation Type Description:	COMPLIANCE EVALUATION INSPECTION
Evaluation Responsible Person Identifier:	R9
Evaluation Responsible Sub-Organization:	Not reported
Actual Return to Compliance Date:	19930101
Scheduled Compliance Date:	19920926
Date of Request:	Not reported
Date Response Received:	Not reported
Request Agency:	Not reported
Former Citation:	Not reported
Evaluation Date:	19940921
Evaluation Responsible Agency:	State
Found Violation:	Yes
Evaluation Type Description:	COMPLIANCE EVALUATION INSPECTION
Evaluation Responsible Person Identifier:	R9
Evaluation Responsible Sub-Organization:	Not reported
Actual Return to Compliance Date:	19950101
Scheduled Compliance Date:	19941021
Date of Request:	Not reported
Date Response Received:	Not reported
Request Agency:	Not reported
Former Citation:	Not reported
Evaluation Date:	19920817
Evaluation Responsible Agency:	State
Found Violation:	Yes
Evaluation Type Description:	FOCUSED COMPLIANCE INSPECTION
Evaluation Responsible Person Identifier:	R9
Evaluation Responsible Sub-Organization:	Not reported
Actual Return to Compliance Date:	19930101
Scheduled Compliance Date:	Not reported
Date of Request:	Not reported
Date Response Received:	Not reported
Request Agency:	Not reported
Former Citation:	Not reported
Evaluation Date:	19920714
Evaluation Responsible Agency:	State
Found Violation:	Yes
Evaluation Type Description:	COMPLIANCE EVALUATION INSPECTION
Evaluation Responsible Person Identifier:	R9
Evaluation Responsible Sub-Organization:	Not reported
Actual Return to Compliance Date:	19930101
Scheduled Compliance Date:	Not reported
Date of Request:	Not reported
Date Response Received:	Not reported
Request Agency:	Not reported
Former Citation:	Not reported
Evaluation Date:	19920714

Map ID  
Direction  
Distance  
Elevation

MAP FINDINGS

Site

Database(s)

EDR ID Number  
EPA ID Number

**ALUMTREAT (Continued)**

**1000857227**

Evaluation Responsible Agency:	State
Found Violation:	Yes
Evaluation Type Description:	COMPLIANCE EVALUATION INSPECTION
Evaluation Responsible Person Identifier:	R9
Evaluation Responsible Sub-Organization:	Not reported
Actual Return to Compliance Date:	19930101
Scheduled Compliance Date:	19920926
Date of Request:	Not reported
Date Response Received:	Not reported
Request Agency:	Not reported
Former Citation:	Not reported
Evaluation Date:	19920817
Evaluation Responsible Agency:	State
Found Violation:	Yes
Evaluation Type Description:	FOCUSED COMPLIANCE INSPECTION
Evaluation Responsible Person Identifier:	R9
Evaluation Responsible Sub-Organization:	Not reported
Actual Return to Compliance Date:	19930101
Scheduled Compliance Date:	Not reported
Date of Request:	Not reported
Date Response Received:	Not reported
Request Agency:	Not reported
Former Citation:	Not reported
Evaluation Date:	19920714
Evaluation Responsible Agency:	State
Found Violation:	Yes
Evaluation Type Description:	COMPLIANCE EVALUATION INSPECTION
Evaluation Responsible Person Identifier:	R9
Evaluation Responsible Sub-Organization:	Not reported
Actual Return to Compliance Date:	19930101
Scheduled Compliance Date:	Not reported
Date of Request:	Not reported
Date Response Received:	Not reported
Request Agency:	Not reported
Former Citation:	Not reported
Evaluation Date:	19920714
Evaluation Responsible Agency:	State
Found Violation:	Yes
Evaluation Type Description:	COMPLIANCE EVALUATION INSPECTION
Evaluation Responsible Person Identifier:	R9
Evaluation Responsible Sub-Organization:	Not reported
Actual Return to Compliance Date:	19930101
Scheduled Compliance Date:	Not reported
Date of Request:	Not reported
Date Response Received:	Not reported
Request Agency:	Not reported
Former Citation:	Not reported
Evaluation Date:	19920817
Evaluation Responsible Agency:	State
Found Violation:	Yes
Evaluation Type Description:	FOCUSED COMPLIANCE INSPECTION
Evaluation Responsible Person Identifier:	R9
Evaluation Responsible Sub-Organization:	Not reported

Map ID  
Direction  
Distance  
Elevation

MAP FINDINGS

Site

Database(s)

EDR ID Number  
EPA ID Number

**ALUMTREAT (Continued)**

**1000857227**

Actual Return to Compliance Date: 19930101  
Scheduled Compliance Date: Not reported  
Date of Request: Not reported  
Date Response Received: Not reported  
Request Agency: Not reported  
Former Citation: Not reported

Evaluation Date: 19940921  
Evaluation Responsible Agency: State  
Found Violation: Yes  
Evaluation Type Description: COMPLIANCE EVALUATION INSPECTION  
Evaluation Responsible Person Identifier: R9  
Evaluation Responsible Sub-Organization: Not reported  
Actual Return to Compliance Date: 19950101  
Scheduled Compliance Date: 19941021  
Date of Request: Not reported  
Date Response Received: Not reported  
Request Agency: Not reported  
Former Citation: Not reported

Evaluation Date: 19920817  
Evaluation Responsible Agency: State  
Found Violation: Yes  
Evaluation Type Description: FOCUSED COMPLIANCE INSPECTION  
Evaluation Responsible Person Identifier: R9  
Evaluation Responsible Sub-Organization: Not reported  
Actual Return to Compliance Date: 19930101  
Scheduled Compliance Date: Not reported  
Date of Request: Not reported  
Date Response Received: Not reported  
Request Agency: Not reported  
Former Citation: Not reported

Evaluation Date: 19920714  
Evaluation Responsible Agency: State  
Found Violation: Yes  
Evaluation Type Description: COMPLIANCE EVALUATION INSPECTION  
Evaluation Responsible Person Identifier: R9  
Evaluation Responsible Sub-Organization: Not reported  
Actual Return to Compliance Date: 19930101  
Scheduled Compliance Date: 19920926  
Date of Request: Not reported  
Date Response Received: Not reported  
Request Agency: Not reported  
Former Citation: Not reported

Evaluation Date: 19920817  
Evaluation Responsible Agency: State  
Found Violation: Yes  
Evaluation Type Description: FOCUSED COMPLIANCE INSPECTION  
Evaluation Responsible Person Identifier: R9  
Evaluation Responsible Sub-Organization: Not reported  
Actual Return to Compliance Date: 19930101  
Scheduled Compliance Date: Not reported  
Date of Request: Not reported  
Date Response Received: Not reported  
Request Agency: Not reported

Map ID  
Direction  
Distance  
Elevation

MAP FINDINGS

Site

Database(s)

EDR ID Number  
EPA ID Number

**ALUMTREAT (Continued)**

**1000857227**

Former Citation:	Not reported
Evaluation Date:	19920714
Evaluation Responsible Agency:	State
Found Violation:	Yes
Evaluation Type Description:	COMPLIANCE EVALUATION INSPECTION
Evaluation Responsible Person Identifier:	R9
Evaluation Responsible Sub-Organization:	Not reported
Actual Return to Compliance Date:	19930101
Scheduled Compliance Date:	Not reported
Date of Request:	Not reported
Date Response Received:	Not reported
Request Agency:	Not reported
Former Citation:	Not reported
Evaluation Date:	19950628
Evaluation Responsible Agency:	State
Found Violation:	No
Evaluation Type Description:	FINANCIAL RECORD REVIEW
Evaluation Responsible Person Identifier:	R9
Evaluation Responsible Sub-Organization:	Not reported
Actual Return to Compliance Date:	Not reported
Scheduled Compliance Date:	Not reported
Date of Request:	Not reported
Date Response Received:	Not reported
Request Agency:	Not reported
Former Citation:	Not reported
Evaluation Date:	19920817
Evaluation Responsible Agency:	State
Found Violation:	Yes
Evaluation Type Description:	FOCUSED COMPLIANCE INSPECTION
Evaluation Responsible Person Identifier:	R9
Evaluation Responsible Sub-Organization:	Not reported
Actual Return to Compliance Date:	19930101
Scheduled Compliance Date:	Not reported
Date of Request:	Not reported
Date Response Received:	Not reported
Request Agency:	Not reported
Former Citation:	Not reported
Evaluation Date:	19920817
Evaluation Responsible Agency:	State
Found Violation:	Yes
Evaluation Type Description:	FOCUSED COMPLIANCE INSPECTION
Evaluation Responsible Person Identifier:	R9
Evaluation Responsible Sub-Organization:	Not reported
Actual Return to Compliance Date:	19940101
Scheduled Compliance Date:	Not reported
Date of Request:	Not reported
Date Response Received:	Not reported
Request Agency:	Not reported
Former Citation:	Not reported
Evaluation Date:	19920714
Evaluation Responsible Agency:	State
Found Violation:	Yes

Map ID  
Direction  
Distance  
Elevation

MAP FINDINGS

Site

Database(s)

EDR ID Number  
EPA ID Number

**ALUMTREAT (Continued)**

**1000857227**

Evaluation Type Description: COMPLIANCE EVALUATION INSPECTION  
Evaluation Responsible Person Identifier: R9  
Evaluation Responsible Sub-Organization: Not reported  
Actual Return to Compliance Date: 19930101  
Scheduled Compliance Date: 19920926  
Date of Request: Not reported  
Date Response Received: Not reported  
Request Agency: Not reported  
Former Citation: Not reported

Evaluation Date: 19920814  
Evaluation Responsible Agency: State  
Found Violation: No  
Evaluation Type Description: FINANCIAL RECORD REVIEW  
Evaluation Responsible Person Identifier: R9  
Evaluation Responsible Sub-Organization: Not reported  
Actual Return to Compliance Date: Not reported  
Scheduled Compliance Date: Not reported  
Date of Request: Not reported  
Date Response Received: Not reported  
Request Agency: Not reported  
Former Citation: Not reported

Evaluation Date: 19940921  
Evaluation Responsible Agency: State  
Found Violation: Yes  
Evaluation Type Description: COMPLIANCE EVALUATION INSPECTION  
Evaluation Responsible Person Identifier: R9  
Evaluation Responsible Sub-Organization: Not reported  
Actual Return to Compliance Date: 19950101  
Scheduled Compliance Date: 19941021  
Date of Request: Not reported  
Date Response Received: Not reported  
Request Agency: Not reported  
Former Citation: Not reported

Evaluation Date: 19920714  
Evaluation Responsible Agency: State  
Found Violation: Yes  
Evaluation Type Description: COMPLIANCE EVALUATION INSPECTION  
Evaluation Responsible Person Identifier: R9  
Evaluation Responsible Sub-Organization: Not reported  
Actual Return to Compliance Date: 19930101  
Scheduled Compliance Date: 19920926  
Date of Request: Not reported  
Date Response Received: Not reported  
Request Agency: Not reported  
Former Citation: Not reported

Evaluation Date: 19920817  
Evaluation Responsible Agency: State  
Found Violation: Yes  
Evaluation Type Description: FOCUSED COMPLIANCE INSPECTION  
Evaluation Responsible Person Identifier: R9  
Evaluation Responsible Sub-Organization: Not reported  
Actual Return to Compliance Date: 19930101  
Scheduled Compliance Date: Not reported

Map ID  
Direction  
Distance  
Elevation

MAP FINDINGS

Site

Database(s)

EDR ID Number  
EPA ID Number

**ALUMTREAT (Continued)**

**1000857227**

Date of Request: Not reported  
Date Response Received: Not reported  
Request Agency: Not reported  
Former Citation: Not reported

Evaluation Date: 19940921  
Evaluation Responsible Agency: State  
Found Violation: Yes  
Evaluation Type Description: COMPLIANCE EVALUATION INSPECTION  
Evaluation Responsible Person Identifier: R9  
Evaluation Responsible Sub-Organization: Not reported  
Actual Return to Compliance Date: 19950101  
Scheduled Compliance Date: 19941021  
Date of Request: Not reported  
Date Response Received: Not reported  
Request Agency: Not reported  
Former Citation: Not reported

Evaluation Date: 19920714  
Evaluation Responsible Agency: State  
Found Violation: Yes  
Evaluation Type Description: COMPLIANCE EVALUATION INSPECTION  
Evaluation Responsible Person Identifier: R9  
Evaluation Responsible Sub-Organization: Not reported  
Actual Return to Compliance Date: 19930101  
Scheduled Compliance Date: Not reported  
Date of Request: Not reported  
Date Response Received: Not reported  
Request Agency: Not reported  
Former Citation: Not reported

Evaluation Date: 19920817  
Evaluation Responsible Agency: State  
Found Violation: Yes  
Evaluation Type Description: FOCUSED COMPLIANCE INSPECTION  
Evaluation Responsible Person Identifier: R9  
Evaluation Responsible Sub-Organization: Not reported  
Actual Return to Compliance Date: 19930101  
Scheduled Compliance Date: Not reported  
Date of Request: Not reported  
Date Response Received: Not reported  
Request Agency: Not reported  
Former Citation: Not reported

Evaluation Date: 19940921  
Evaluation Responsible Agency: State  
Found Violation: Yes  
Evaluation Type Description: COMPLIANCE EVALUATION INSPECTION  
Evaluation Responsible Person Identifier: R9  
Evaluation Responsible Sub-Organization: Not reported  
Actual Return to Compliance Date: 19950101  
Scheduled Compliance Date: 19941021  
Date of Request: Not reported  
Date Response Received: Not reported  
Request Agency: Not reported  
Former Citation: Not reported

Map ID  
Direction  
Distance  
Elevation

MAP FINDINGS

Site

Database(s)

EDR ID Number  
EPA ID Number

**AE203**  
**North**  
**1/4-1/2**  
**0.303 mi.**  
**1598 ft.**  
**ALUMTREAT, INC.**  
**2905 WINONA AVE.**  
**BURBANK, CA 91504**  
**Site 2 of 5 in cluster AE**

**CPS-SLIC**  
**HWTS**  
**S124602263**  
**N/A**

**Relative:**  
**Higher**

**CPS-SLIC:**

**Actual:**  
**683 ft.**

Name: ALUMTREAT, INC.  
Address: 2905 WINONA AVE.  
City,State,Zip: BURBANK, CA 91504  
Region: STATE  
**Facility Status: Completed - Case Closed**  
Status Date: 12/08/1997  
Global Id: T10000014580  
Lead Agency: LOS ANGELES RWQCB (REGION 4)  
Lead Agency Case Number: Not reported  
Latitude: 34.19969  
Longitude: -118.34263  
Case Type: Cleanup Program Site  
Case Worker: WIP  
Local Agency: Not reported  
RB Case Number: 104.0088  
File Location: Not reported  
Potential Media Affected: Not reported  
Potential Contaminants of Concern: Not reported  
EPA Region: 9  
Coordinate Source: Not reported  
Cuf Case: NO  
Quantity Released Gallons: Not reported  
Begin Date: 01/01/1985  
Leak Reported Date: Not reported  
How Discovered: Not reported  
How Discovered Description: Not reported  
Discharge Source: Not reported  
Discharge Cause: Not reported  
Stop Method: Not reported  
Stop Description: Not reported  
No Further Action Date: 12/08/1997  
CA Water Watershed Name: Los Angeles River - San Fernando - Bull Canyon (412.21)  
Dwr Groundwater Subbasin Name: San Fernando Valley (4-012)  
Disadvantaged Community: Disadvantaged Community  
CA Enviroscreen 3 Score: 91-95%  
CA Enviroscreen 4 Score: 90-95%  
Military DOD Site: No  
Facility Project Subtype: Not reported  
RWQCB Region: LOS ANGELES RWQCB (REGION 4)  
Site History: Not reported

[Click here to access the California GeoTracker records for this facility:](#)

**HWTS:**

Name: AMERICAN BEST ENGINEERING INC  
Address: 2905 WINONA AVE  
Address 2: Not reported  
City,State,Zip: BURBANK, CA 91504  
EPA ID: CAC002646578  
Inactive Date: 03/22/2010  
Create Date: 09/22/2009  
Last Act Date: Not reported



Map ID  
 Direction  
 Distance  
 Elevation

MAP FINDINGS

Site

Database(s)

EDR ID Number  
 EPA ID Number

**ALUMTREAT, INC. (Continued)**

**S124602263**

Mailing Name: Not reported  
 Mailing Address: 2905 WINONA AVE  
 Mailing Address 2: Not reported  
 Mailing City,State,Zip: BURBANK, CA 915040000  
 Owner Name: SEVAK AVAKIAN  
 Owner Address: 2905 WINONA AVE  
 Owner Address 2: Not reported  
 Owner City,State,Zip: BURBANK, CA 915040000  
 Owner Phone: Not reported  
 Owner Fax: Not reported  
 Contact Name: SERJIK AVAKIAN  
 Contact Address: 2905 WINONA AVE  
 Contact Address 2: Not reported  
 City,State,Zip: BURBANK, CA 915040000  
 Contact Phone: Not reported  
 Contact Fax: Not reported  
 Facility Status: Inactive  
 Facility Type: TEMPORARY  
 Category: FEDERAL  
 Latitude: 34.199261  
 Longitude: -118.342672

**AE204**  
**North**  
**1/4-1/2**  
**0.303 mi.**  
**1598 ft.**

**ALUMTREAT INC**  
**2905 WINOMA AVENUE**  
**BURBANK, CA 91504**  
**Site 3 of 5 in cluster AE**

**DEED S122354244**  
**N/A**

**Relative:**  
**Higher**  
**Actual:**  
**683 ft.**

**DEED:**  
 Name: ALUMTREAT INC  
 Address: 2905 WINOMA AVENUE  
 City,State,Zip: BURBANK, CA 915040000  
 Envirostor ID: CAD009561911  
 Area: Not reported  
 Sub Area: Not reported  
 Site Type: CLOSED  
 Status: CLOSED  
 Agency: Not reported  
 Covenant Uploaded: Not reported  
 Deed Date(s): Not reported  
 File Name: Envirostor Land Use Restrictions

**AE205**  
**North**  
**1/4-1/2**  
**0.303 mi.**  
**1598 ft.**

**ALUMTREAT INC**  
**2905 WINONA AVE**  
**BURBANK, CA 91504**  
**Site 4 of 5 in cluster AE**

**ENVIROSTOR 1000818182**  
**SWEEPS UST CAD983566902**  
**DEED**  
**RCRA NonGen / NLR**  
**LOS ANGELES CO. HMS**  
**HWP**  
**HWTS**  
**HAZNET**  
**WIP**  
**CERS**

**Relative:**  
**Higher**  
**Actual:**  
**683 ft.**

**ENVIROSTOR:**  
 Name: ALUMTREAT INC  
 Address: 2905 WINOMA AVENUE

Map ID  
Direction  
Distance  
Elevation

MAP FINDINGS

Site

Database(s)

EDR ID Number  
EPA ID Number

**ALUMTREAT INC (Continued)**

**1000818182**

City,State,Zip: BURBANK, CA 915040000  
Facility ID: 80001642  
Status: Certified O&M - Land Use Restrictions Only  
Status Date: 09/19/1997  
Site Code: 301620  
Site Type: Corrective Action  
Site Type Detailed: Corrective Action  
Acres: 0.65  
NPL: NO  
Regulatory Agencies: SMBRP  
Lead Agency: WM  
Program Manager: Viktoriya Kim  
Supervisor: Jose Diaz  
Division Branch: Cleanup Chatsworth  
Assembly: 44  
Senate: 20  
Special Program: Not reported  
Restricted Use: YES  
Site Mgmt Req: NONE SPECIFIED  
Funding: Not reported  
Latitude: 34.19965  
Longitude: -118.3426  
APN: 2466022023  
Past Use: MANUFACTURING - METAL  
Potential COC: Lead Chromium III Copper and compounds Nickel Zinc  
Confirmed COC: Lead Chromium III Copper and compounds Nickel Zinc  
Potential Description: SOIL  
Alias Name: 2466022023  
Alias Type: APN  
Alias Name: CAD009561911  
Alias Type: EPA Identification Number  
Alias Name: 301620  
Alias Type: Project Code (Site Code)  
Alias Name: 80001642  
Alias Type: Envirostor ID Number

**Completed Info:**

Completed Area Name: PROJECT WIDE  
Completed Sub Area Name: Not reported  
Completed Document Type: Annual Oversight Cost Estimate  
Completed Date: 09/10/2020  
Comments: Completed

Completed Area Name: PROJECT WIDE  
Completed Sub Area Name: Not reported  
Completed Document Type: Land Use Restriction - Site Inspection/Visit  
Completed Date: 11/24/2020  
Comments: Activity completed

Completed Area Name: PROJECT WIDE  
Completed Sub Area Name: Not reported  
Completed Document Type: Correspondence  
Completed Date: 09/20/2021  
Comments: Completed

Completed Area Name: PROJECT WIDE  
Completed Sub Area Name: Not reported  
Completed Document Type: Land Use Restriction - Site Inspection/Visit

Map ID  
Direction  
Distance  
Elevation

MAP FINDINGS

Site

Database(s)

EDR ID Number  
EPA ID Number

**ALUMTREAT INC (Continued)**

**1000818182**

Completed Date: 01/28/2022  
Comments: Not reported

Completed Area Name: PROJECT WIDE  
Completed Sub Area Name: Not reported  
Completed Document Type: Land Use Restriction - Site Inspection/Visit  
Completed Date: 01/19/2021  
Comments: Activity Completed

Completed Area Name: PROJECT WIDE  
Completed Sub Area Name: Not reported  
Completed Document Type: 5 Year Review Reports  
Completed Date: 06/07/2018  
Comments: Not reported

Completed Area Name: PROJECT WIDE  
Completed Sub Area Name: Not reported  
Completed Document Type: Land Use Restriction  
Completed Date: 09/19/1997  
Comments: Not reported

Completed Area Name: PROJECT WIDE  
Completed Sub Area Name: Not reported  
Completed Document Type: Land Use Restriction - Site Inspection/Visit  
Completed Date: 11/20/2010  
Comments: Drive by visit. Land and building configuration has not changed.

Completed Area Name: PROJECT WIDE  
Completed Sub Area Name: Not reported  
Completed Document Type: Land Use Restriction - Site Inspection/Visit  
Completed Date: 03/26/2012  
Comments: 3/22/2012, DTSC's PM visited the site, and performed walk through of the site with Mr. Sergik Avakian representing the American Best Engineering, the current operator at the site. It was observed that the restricted area as defined by the LUC is in full compliance with the stipulated terms in the LUC. Mr. Avakian mentioned that he is renting/lease the site from a new owner. On 3/26/2012 DTSC's PM contacted Mr Richard Fond, and was confirmed Mr Fond sold the property on March 2012. DTSC's PM requested Mr Fond to advise DTSC regarding the particulars on the ownership transfer as required by the LUC, Mr. Fond will respond to the request.

Completed Area Name: PROJECT WIDE  
Completed Sub Area Name: Not reported  
Completed Document Type: Annual Oversight Cost Estimate  
Completed Date: 10/02/2018  
Comments: Not Applicable

Completed Area Name: PROJECT WIDE  
Completed Sub Area Name: Not reported  
Completed Document Type: Annual Oversight Cost Estimate  
Completed Date: 10/11/2019  
Comments: Not reported

Completed Area Name: PROJECT WIDE  
Completed Sub Area Name: Not reported  
Completed Document Type: Annual Oversight Cost Estimate

Map ID  
Direction  
Distance  
Elevation

MAP FINDINGS

Site

Database(s)

EDR ID Number  
EPA ID Number

**ALUMTREAT INC (Continued)**

**1000818182**

Completed Date: 10/11/2017  
Comments: No comment needed

Completed Area Name: PROJECT WIDE  
Completed Sub Area Name: Not reported  
Completed Document Type: Amendment - Order/Agreement  
Completed Date: 07/22/2013  
Comments: Not reported

Completed Area Name: PROJECT WIDE  
Completed Sub Area Name: Not reported  
Completed Document Type: Interim Measures Questionnaire  
Completed Date: 01/01/1997  
Comments: Not reported

Completed Area Name: PROJECT WIDE  
Completed Sub Area Name: Not reported  
Completed Document Type: RCRA Facility Assessment Report  
Completed Date: 11/05/1992  
Comments: Not reported

Completed Area Name: PROJECT WIDE  
Completed Sub Area Name: Not reported  
Completed Document Type: Land Use Restriction - Site Inspection/Visit  
Completed Date: 10/11/2013  
Comments: Not reported

Completed Area Name: PROJECT WIDE  
Completed Sub Area Name: Not reported  
Completed Document Type: Land Use Restriction - Site Inspection/Visit  
Completed Date: 07/15/2014  
Comments: Not reported

Completed Area Name: PROJECT WIDE  
Completed Sub Area Name: Not reported  
Completed Document Type: Land Use Restriction - Site Inspection/Visit  
Completed Date: 11/19/2015  
Comments: Not reported

Completed Area Name: PROJECT WIDE  
Completed Sub Area Name: Not reported  
Completed Document Type: Land Use Restriction - Site Inspection/Visit  
Completed Date: 03/02/2017  
Comments: Not reported

Completed Area Name: PROJECT WIDE  
Completed Sub Area Name: Not reported  
Completed Document Type: Land Use Restriction - Site Inspection/Visit  
Completed Date: 01/24/2018  
Comments: Not reported

Completed Area Name: PROJECT WIDE  
Completed Sub Area Name: Not reported  
Completed Document Type: Land Use Restriction - Site Inspection/Visit  
Completed Date: 11/30/2018  
Comments: LUC Annual Inspection Report completed

Map ID  
Direction  
Distance  
Elevation

MAP FINDINGS

Site

Database(s)

EDR ID Number  
EPA ID Number

**ALUMTREAT INC (Continued)**

**1000818182**

Completed Area Name: PROJECT WIDE  
Completed Sub Area Name: Not reported  
Completed Document Type: Land Use Restriction - Site Inspection/Visit  
Completed Date: 12/12/2019  
Comments: The site meets the LUC terms

Future Area Name: PROJECT WIDE  
Future Sub Area Name: Not reported  
Future Document Type: Five-Year Review Reports  
Future Due Date: 2028  
Schedule Area Name: Not reported  
Schedule Sub Area Name: Not reported  
Schedule Document Type: Not reported  
Schedule Due Date: Not reported  
Schedule Revised Date: Not reported

**SWEEPS UST:**

Name: ALUMTREAT INC  
Address: 2905 WINONA AVE  
City: BURBANK  
Status: Active  
Comp Number: 14201  
Number: 9  
Board Of Equalization: Not reported  
Referral Date: 12-06-90  
Action Date: 12-06-90  
Created Date: 06-30-89  
Owner Tank Id: Not reported  
SWRCB Tank Id: Not reported  
Tank Status: Not reported  
Capacity: Not reported  
Active Date: Not reported  
Tank Use: Not reported  
STG: Not reported  
Content: Not reported  
Number Of Tanks: Not reported

**DEED:**

Name: ALUMTREAT INC  
Address: 2905 WINOMA AVENUE  
City,State,Zip: BURBANK, CA 915040000  
Envirostor ID: 80001642  
Area: PROJECT WIDE  
Sub Area: Not reported  
Site Type: CORRECTIVE ACTION  
Status: CERTIFIED O&M - LAND USE RESTRICTIONS ONLY  
Agency: Not reported  
Covenant Uploaded: Not reported  
Deed Date(s): Not reported  
File Name: Envirostor Land Use Restrictions

Name: ALUMTREAT, INC.  
Address: 2905 WINONA  
City,State,Zip: BURBANK, CA 91504  
Envirostor ID: Not reported  
Area: Not reported

Map ID  
Direction  
Distance  
Elevation

MAP FINDINGS

Site

Database(s)

EDR ID Number  
EPA ID Number

**ALUMTREAT INC (Continued)**

**1000818182**

Sub Area: Not reported  
Site Type: Land Use Restrictions  
Status: Not reported  
Agency: Not reported  
Covenant Uploaded: Not reported  
Deed Date(s): Not reported  
File Name: HWMP Restrictions

RCRA Listings:

Date Form Received by Agency: 19980105  
Handler Name: Alumtreat Inc  
Handler Address: 2905 WINONA AVE  
Handler City,State,Zip: BURBANK, CA 91504-2578  
EPA ID: CAD983566902  
Contact Name: Not reported  
Contact Address: Not reported  
Contact City,State,Zip: Not reported  
Contact Telephone: Not reported  
Contact Fax: Not reported  
Contact Email: Not reported  
Contact Title: Not reported  
EPA Region: 09  
Land Type: Private  
Federal Waste Generator Description: Not a generator, verified  
Non-Notifier: Not reported  
Biennial Report Cycle: Not reported  
Accessibility: Not reported  
Active Site Indicator: Not reported  
State District Owner: Ca  
State District: 4  
Mailing Address: 2905 WINONA AVE  
Mailing City,State,Zip: BURBANK, CA 91504-2578  
Owner Name: Not reported  
Owner Type: Not reported  
Operator Name: Not reported  
Operator Type: Not reported  
Short-Term Generator Activity: No  
Importer Activity: No  
Mixed Waste Generator: No  
Transporter Activity: No  
Transfer Facility Activity: No  
Recycler Activity with Storage: No  
Small Quantity On-Site Burner Exemption: No  
Smelting Melting and Refining Furnace Exemption: No  
Underground Injection Control: No  
Off-Site Waste Receipt: No  
Universal Waste Indicator: No  
Universal Waste Destination Facility: No  
Federal Universal Waste: No  
Active Site State-Reg Handler: ---  
Federal Facility Indicator: Not reported  
Hazardous Secondary Material Indicator: NN  
Sub-Part K Indicator: Not reported  
2018 GPRA Permit Baseline: Not on the Baseline  
2018 GPRA Renewals Baseline: Not on the Baseline  
202 GPRA Corrective Action Baseline: No  
Subject to Corrective Action Universe: No

Map ID  
Direction  
Distance  
Elevation

MAP FINDINGS

Site

Database(s)

EDR ID Number  
EPA ID Number

**ALUMTREAT INC (Continued)**

**1000818182**

Non-TSDFs Where RCRA CA has Been Imposed Universe: No  
Corrective Action Priority Ranking: No NCAPS ranking  
Environmental Control Indicator: No  
Institutional Control Indicator: No  
Human Exposure Controls Indicator: N/A  
Groundwater Controls Indicator: N/A  
Significant Non-Complier Universe: No  
Unaddressed Significant Non-Complier Universe: No  
Addressed Significant Non-Complier Universe: No  
Significant Non-Complier With a Compliance Schedule Universe: No  
Financial Assurance Required: Not reported  
Handler Date of Last Change: 20020627  
Recognized Trader-Importer: No  
Recognized Trader-Exporter: No  
Importer of Spent Lead Acid Batteries: No  
Exporter of Spent Lead Acid Batteries: No  
Recycler Activity Without Storage: Not reported  
Manifest Broker: Not reported  
Sub-Part P Indicator: No

Handler - Owner Operator:

Owner/Operator Indicator: Owner  
Owner/Operator Name: ALUMTREAT INC  
Legal Status: Private  
Date Became Current: Not reported  
Date Ended Current: Not reported  
Owner/Operator Address: 2905 WINONA AVE  
Owner/Operator City,State,Zip: BURBANK, CA 91504-2578  
Owner/Operator Telephone: 818-841-5936  
Owner/Operator Telephone Ext: Not reported  
Owner/Operator Fax: Not reported  
Owner/Operator Email: Not reported

Historic Generators:

Receive Date: 19980105  
Handler Name: ALUMTREAT INC  
Federal Waste Generator Description: Not a generator, verified  
State District Owner: Ca  
Large Quantity Handler of Universal Waste: No  
Recognized Trader Importer: No  
Recognized Trader Exporter: No  
Spent Lead Acid Battery Importer: No  
Spent Lead Acid Battery Exporter: No  
Current Record: Yes  
Non Storage Recycler Activity: Not reported  
Electronic Manifest Broker: Not reported

Receive Date: 19940927  
Handler Name: ALUMTREAT INC  
Federal Waste Generator Description: Not a generator, verified  
State District Owner: Ca  
Large Quantity Handler of Universal Waste: No  
Recognized Trader Importer: No  
Recognized Trader Exporter: No  
Spent Lead Acid Battery Importer: No

Map ID  
Direction  
Distance  
Elevation

MAP FINDINGS

Site

Database(s)

EDR ID Number  
EPA ID Number

**ALUMTREAT INC (Continued)**

**1000818182**

Spent Lead Acid Battery Exporter: No  
Current Record: No  
Non Storage Recycler Activity: Not reported  
Electronic Manifest Broker: Not reported

List of NAICS Codes and Descriptions:  
NAICS Codes: No NAICS Codes Found

Facility Has Received Notices of Violations:  
Violations: No Violations Found

Evaluation Action Summary:  
Evaluations: No Evaluations Found

**LOS ANGELES CO. HMS:**

Name: ALUMTREAT INC  
Address: 2905 WINONA AVE  
City,State,Zip: BURBANK, CA 91505  
Region: LA  
Permit Category: Not reported  
Facility Id: 013773-014201  
Facility Type: Not reported  
Facility Status: OPEN  
Area: 3E  
Permit Number: Not reported  
Permit Status: Not reported

**HWP:**

EPA ID: CAD983566902  
Name: ALUMTREAT INC  
Address: 2905 WINONA AVE  
Cleanup Status: CLOSED  
Latitude: 34.19965  
Longitude: -118.3426  
Facility Type: Historical - Non-Operating  
Facility Size: Not reported  
Supervisor: Not reported  
Site Code: Not reported  
Senate District: 20  
Assembly District: 44  
Public Information Officer: Not reported  
Commercial Offsite Facility Types: Not reported  
Quarterly Update: Alumtreat manufactured from 1973 to 1992 anodizing aluminum parts for the construction industry. The facility covers an approximate rectangular area 100 x 400 feet. Alumtreat generated waste water and sludge from the anodizing process. Waste water was treated in an on-site clarifier prior to discharge to the City of Burbank Sewer System and sludges were stored in drums in a secondary containment area prior to off site disposal. These units were permitted by DTSC as an on-site interim status facility pursuant to the California Hazardous Waste Control Law Health & Safety Code 25100 et seq., and the Federal Resource Conservation and Recovery Act 42 U.S.C. 6901 et seq. Operations ceased in 1992 when the City of Burbank suspended Alumtreat's waste water discharge permit. Alumtreat submitted a



Map ID  
Direction  
Distance  
Elevation

MAP FINDINGS

Site

Database(s)

EDR ID Number  
EPA ID Number

**ALUMTREAT INC (Continued)**

**1000818182**

Closure Plan to DTSC for closure of the two regulated units which were a hazardous waste drum storage area and the clarifier. The Closure Plan was approved in 1995. The property owner implemented the closure plan approved by DTSC for closure of the hazardous waste storage & treatment units and other solid waste management units. Certain heavy metals remain in the soils in the area formerly occupied by the aluminum anodizing process tanks. A land use covenant with a provision to run with the land was signed in August 1997. Annual site inspections are conducted to ensure that the land use remains unchanged. 10/18/2017 Closure Administrative: This facility is a duplicate of CAD009561911. The CAD009561911 EPA ID # was already Clean Closed and there was a closure document present. Closed administratively due to being a duplicate.

Project Manager Lead: Not reported  
Project Manager: Not reported  
Permit Type: RCRA  
Permit Effective Date: Not reported  
Permit Expiration Date: Not reported  
Calenviroscreen Score: 91-95%  
Total Planned Hours: Not reported  
Total Planned Amount: Not reported  
Total Actual Hours: Not reported

Closure:

EPA ID: CAD983566902  
Facility Type: Historical - Non-Operating  
Facility Name: ALUMTREAT INC  
Project Manager: Not reported  
Project Manager Lead: Not reported  
Supervisor: Not reported  
Facility Size: Not reported  
Facility Status: CLOSED  
Activity Type: Closure Administrative  
Final Date: Not reported  
Type: RCRA  
Title Description: Closure Administrative of a Duplicate Facility.  
Due Date: Not reported  
Comments: This Facility is a duplicate of CAD009561911.  
Unit Names: Unit1  
Event Description: Closure Administrative - ISSUE CLOSURE VERIFICATION  
Actual Date: 10/18/2017

EPA ID: CAD009561911  
Name: ALUMTREAT INC  
Address: 2905 WINOMA AVENUE  
Cleanup Status: CLOSED  
Latitude: 34.19965  
Longitude: -118.3426  
Facility Type: Historical - Non-Operating  
Facility Size: Not reported  
Supervisor: Not reported  
Site Code: Not reported  
Senate District: 20  
Assembly District: 44  
Public Information Officer: Not reported  
Commercial Offsite Facility Types: Not reported  
Quarterly Update: Inactive Facility - Landuse covenant. The Alumatreat, Inc, facility

Map ID  
Direction  
Distance  
Elevation

MAP FINDINGS

Site

Database(s)

EDR ID Number  
EPA ID Number

**ALUMTREAT INC (Continued)**

**1000818182**

manufactured anodized aluminum parts for the construction industry. The facility generated waste water and sludge from the anodizing process. Waste waters were treated in an onsite clarifier prior to discharge to the sewer system, and sludges were stored in a secondary containment area prior to off-site disposal. Operations at the facility ceased on March 11, 1992. Alumtreat submitted a RCRA Part A Permit Application in November 1980. An Interim Status Document was issued in August 1983 to Alumtreat for treatment and storage of hazardous waste onsite in two solid waste management units (SWMUs). In August 1994, Alumtreat submitted a closure plan for proper closure of the SWMUs. Closure certification was accepted in August 1997. A covenant to restrict use of the property was recorded on September 19, 1997.

Project Manager Lead: Not reported  
Project Manager: Not reported  
Permit Type: RCRA  
Permit Effective Date: Not reported  
Permit Expiration Date: Not reported  
Calenviroscreen Score: 91-95%  
Total Planned Hours: Not reported  
Total Planned Amount: Not reported  
Total Actual Hours: Not reported

Activities:

EPA ID: CAD009561911  
Facility Type: Historical - Non-Operating  
Facility Name: ALUMTREAT INC  
Project Manager: Not reported  
Project Manager Lead: Not reported  
Supervisor: Not reported  
Facility Status: CLOSED  
Activity Type: New Operating Permit  
Permit Being Renewed: Not reported  
Permit Being Modified: Not reported  
Final Date: Not reported  
Type: RCRA  
Title Description: PERMIT  
Due Date: Not reported  
Comments: Not reported  
Unit Names: Not reported  
Event Description: New Operating Permit - CALL-IN LETTER ISSUED  
Actual Date: 04/26/1990

EPA ID: CAD009561911  
Facility Type: Historical - Non-Operating  
Facility Name: ALUMTREAT INC  
Project Manager: Not reported  
Project Manager Lead: Not reported  
Supervisor: Not reported  
Facility Status: CLOSED  
Activity Type: New Operating Permit  
Permit Being Renewed: Not reported  
Permit Being Modified: Not reported  
Final Date: Not reported  
Type: RCRA  
Title Description: PERMIT  
Due Date: Not reported  
Comments: Not reported

Map ID  
Direction  
Distance  
Elevation

MAP FINDINGS

Site

Database(s)

EDR ID Number  
EPA ID Number

**ALUMTREAT INC (Continued)**

**1000818182**

Unit Names: Not reported  
Event Description: New Operating Permit - APPLICATION PART A RECEIVED  
Actual Date: 08/30/1983

Closure:

EPA ID: CAD009561911  
Facility Type: Historical - Non-Operating  
Facility Name: ALUMTREAT INC  
Project Manager: Not reported  
Project Manager Lead: Not reported  
Supervisor: Not reported  
Facility Size: Not reported  
Facility Status: CLOSED  
Activity Type: Closure Final  
Final Date: Not reported  
Type: RCRA  
Title Description: Closure  
Due Date: Not reported  
Comments: Not reported  
Unit Names: CONTAIN1, TANKTRT1  
Event Description: Closure Final - ISSUE CLOSURE VERIFICATION  
Actual Date: 09/30/1997

Maint:

EPA ID: CAD009561911  
Facility Type: Historical - Non-Operating  
Facility Name: ALUMTREAT INC  
Title: LUC for the Alumtreat Inc. facility dated 9/19.1997.  
Document Type: Deed Restriction / LUC Issued  
Receive Date: 09/19/1997  
Project Manager: Not reported  
Project Manager Lead: Not reported  
Supervisor: Not reported  
Facility Status: CLOSED  
Due Date: Not reported

HWTS:

Name: ALUMTREAT INC  
Address: 2905 WINONA AVE  
Address 2: Not reported  
City,State,Zip: BURBANK, CA 91504  
EPA ID: CAD983566902  
Inactive Date: 06/30/1996  
Create Date: 03/25/1993  
Last Act Date: Not reported  
Mailing Name: Not reported  
Mailing Address: 2905 WINONA AVE  
Mailing Address 2: Not reported  
Mailing City,State,Zip: BURBANK, CA 915040000  
Owner Name: ALUMTREAT INC  
Owner Address: 2905 WINONA AVE  
Owner Address 2: Not reported  
Owner City,State,Zip: BURBANK, CA 915040000  
Owner Phone: Not reported  
Owner Fax: Not reported

Map ID  
Direction  
Distance  
Elevation

MAP FINDINGS

Site

Database(s)

EDR ID Number  
EPA ID Number

**ALUMTREAT INC (Continued)**

**1000818182**

Contact Name: INACTIVE,UNDELIVERABLE 96 FEE  
Contact Address: Not reported  
Contact Address 2: Not reported  
City,State,Zip: 999990000  
Contact Phone: Not reported  
Contact Fax: Not reported  
Facility Status: Inactive  
Facility Type: PERMANENT  
Category: FEDERAL  
Latitude: 34.199083  
Longitude: -118.342396

**HAZNET:**

Name: ALUMTREAT INC  
Address: 2905 WINONA AVE  
Address 2: Not reported  
City,State,Zip: BURBANK, CA 915040000  
Contact: INACTIVE,UNDELIVERABLE 96 FEE  
Telephone: --  
Mailing Name: Not reported  
Mailing Address: 2905 WINONA AVE

Year: 1993  
Gepaid: CAD983566902  
TSD EPA ID: CAD097030993  
CA Waste Code: 132 - Aqueous solution with metals (< restricted levels and (Alkaline solution (pH >= 12.5) with metals))  
Disposal Method: T01 - Treatment, Tank  
Tons: 10.425

Year: 1993  
Gepaid: CAD983566902  
TSD EPA ID: NVT330010000  
CA Waste Code: 171 - Metal sludge (Alkaline solution (pH >= 12.5) with metals)  
Disposal Method: -  
Tons: 8.428

**Additional Info:**

Year: 1993  
Gen EPA ID: CAD983566902

Shipment Date: 19930519  
Creation Date: 9/8/1995 0:00:00  
Receipt Date: 19930526  
Manifest ID: 90805676  
Trans EPA ID: CAD980735310  
Trans Name: Not reported  
Trans 2 EPA ID: Not reported  
Trans 2 Name: Not reported  
TSD EPA ID: NVT330010000  
Trans Name: Not reported  
TSD Alt EPA ID: Not reported  
TSD Alt Name: Not reported  
Waste Code Description: 171 - Metal sludge (see 121  
RCRA Code: Not reported

Map ID  
Direction  
Distance  
Elevation

MAP FINDINGS

Site

Database(s)

EDR ID Number  
EPA ID Number

ALUMTREAT INC (Continued)

1000818182

Meth Code: - Not reported  
Quantity Tons: 8.428  
Waste Quantity: 10  
Quantity Unit: Y  
Additional Code 1: Not reported  
Additional Code 2: Not reported  
Additional Code 3: Not reported  
Additional Code 4: Not reported  
Additional Code 5: Not reported

Shipment Date: 19930517  
Creation Date: 9/8/1995 0:00:00  
Receipt Date: 19930517  
Manifest ID: 92741012  
Trans EPA ID: CAD000628636  
Trans Name: Not reported  
Trans 2 EPA ID: Not reported  
Trans 2 Name: Not reported  
TSDf EPA ID: CAD097030993  
Trans Name: Not reported  
TSDf Alt EPA ID: Not reported  
TSDf Alt Name: Not reported  
Waste Code Description: 132 - Aqueous solution w/metals (< restricted levels and see waste code 121 for a list of metals

RCRA Code: Not reported  
Meth Code: T01 - Treatment, Tank  
Quantity Tons: 10.425  
Waste Quantity: 2500  
Quantity Unit: G  
Additional Code 1: Not reported  
Additional Code 2: Not reported  
Additional Code 3: Not reported  
Additional Code 4: Not reported  
Additional Code 5: Not reported

WIP:

Name: ALUMTREAT, INC.  
Address: 2905 Winona Ave  
City,State,Zip: BURBANK, CA 91504  
Region: 4  
File Number: 104.0088  
**File Status: Historical**  
Staff: WS  
Facility Suite: Not reported

CERS:

Name: ALUMTREAT INC  
Address: 2905 WINONA AVE  
City,State,Zip: BURBANK, CA 915040000  
Site ID: 605983  
CERS ID: CAD983566902  
CERS Description: Hazardous Waste

Affiliation:

Affiliation Type Desc: Facility Owner  
Entity Name: ALUMTREAT INC  
Entity Title: Not reported

Map ID  
 Direction  
 Distance  
 Elevation

MAP FINDINGS

Site

Database(s)

EDR ID Number  
 EPA ID Number

**ALUMTREAT INC (Continued)**

**1000818182**

Affiliation Address: 2905 WINONA AVE  
 Affiliation City: BURBANK  
 Affiliation State: CA  
 Affiliation Country: Not reported  
 Affiliation Zip: 915040000  
 Affiliation Phone: 8188415936,

Affiliation Type Desc: Facility Contact  
 Entity Name: INACTIVE,UNDELIVERABLE 96 FEE  
 Entity Title: Not reported  
 Affiliation Address: --  
 Affiliation City: --  
 Affiliation State: 99  
 Affiliation Country: Not reported  
 Affiliation Zip: 999990000  
 Affiliation Phone: --,

Name: ALUMTREAT, INC.  
 Address: 2905 WINONA AVE.  
 City,State,Zip: BURBANK, CA 91504  
 Site ID: 709644  
 CERS ID: T10000014580  
 CERS Description: Cleanup Program Site

Affiliation:  
 Affiliation Type Desc: Regional Board Caseworker  
 Entity Name: WELL INVESTIGATION PROGRAM - LOS ANGELES RWQCB (REGION 4)  
 Entity Title: Not reported  
 Affiliation Address: 320 W. 4TH ST., SUITE 200  
 Affiliation City: LOS ANGELES  
 Affiliation State: CA  
 Affiliation Country: Not reported  
 Affiliation Zip: Not reported  
 Affiliation Phone: ,

**206**  
**SW**  
**1/4-1/2**  
**0.303 mi.**  
**1602 ft.**

**ACCURATE LASER INTERNATIONAL**  
**3310 VANOWEN ST**  
**BURBANK, CA 91505**

**CPS-SLIC**  
**LOS ANGELES CO. HMS**  
**WIP**

**S104828089**  
**N/A**

**Relative:**  
**Higher**

CPS-SLIC:  
 Name: ACCURATE LASER INTERNATIONAL  
 Address: 3310 VANOWEN ST.  
 City,State,Zip: BURBANK, CA 91505  
 Region: STATE  
**Facility Status: Completed - Case Closed**  
 Status Date: 01/28/1992  
 Global Id: T10000015217  
 Lead Agency: LOS ANGELES RWQCB (REGION 4)  
 Lead Agency Case Number: Not reported  
 Latitude: 34.19111  
 Longitude: -118.34731  
 Case Type: Cleanup Program Site  
 Case Worker: WIP  
 Local Agency: Not reported

**Actual:**  
**671 ft.**

Map ID  
Direction  
Distance  
Elevation

MAP FINDINGS

Site

Database(s)

EDR ID Number  
EPA ID Number

**ACCURATE LASER INTERNATIONAL (Continued)**

**S104828089**

RB Case Number: 104.1030  
File Location: Not reported  
Potential Media Affected: Not reported  
Potential Contaminants of Concern: Not reported  
EPA Region: 9  
Coordinate Source: Not reported  
Cuf Case: NO  
Quantity Released Gallons: Not reported  
Begin Date: 01/01/1985  
Leak Reported Date: Not reported  
How Discovered: Not reported  
How Discovered Description: Not reported  
Discharge Source: Not reported  
Discharge Cause: Not reported  
Stop Method: Not reported  
Stop Description: Not reported  
No Further Action Date: 01/28/1992  
CA Water Watershed Name: Los Angeles River - San Fernando - Bull Canyon (412.21)  
Dwr Groundwater Subbasin Name: San Fernando Valley (4-012)  
Disadvantaged Community: Not reported  
CA Enviroscreen 3 Score: 56-60%  
CA Enviroscreen 4 Score: 60-65%  
Military DOD Site: No  
Facility Project Subtype: Not reported  
RWQCB Region: LOS ANGELES RWQCB (REGION 4)  
Site History: Not reported

[Click here to access the California GeoTracker records for this facility:](#)

**LOS ANGELES CO. HMS:**

Name: CONSOLIDATED ROUTING  
Address: 3310 VANOWEN ST  
City,State,Zip: BURBANK, CA 91502  
Region: LA  
Permit Category: Not reported  
Facility Id: 025982-035468  
Facility Type: Not reported  
Facility Status: OPEN  
Area: 3E  
Permit Number: Not reported  
Permit Status: Not reported

**WIP:**

Name: ACCURATE LASER INTERNATIONAL  
Address: 3310 Vanowen St  
City,State,Zip: BURBANK, CA 91505  
Region: 4  
File Number: 104.1030  
**File Status: Historical**  
Staff: MPW  
Facility Suite: Not reported

MAP FINDINGS

Map ID  
 Direction  
 Distance  
 Elevation

Site

Database(s)

EDR ID Number  
 EPA ID Number

**AB207**  
**NNW**  
**1/4-1/2**  
**0.304 mi.**  
**1606 ft.**  
  
**Relative:**  
**Higher**  
  
**Actual:**  
**688 ft.**

**JANCO CORP**  
**3111 WINONA AVE**  
**BURBANK, CA 91504**  
  
**Site 5 of 6 in cluster AB**

**RCRA-SQG** **1000175608**  
**ENVIROSTOR** **CAD008263204**  
**CPS-SLIC**  
**FINDS**  
**ECHO**  
**EMI**  
**ENF**  
**LOS ANGELES CO. HMS**  
**HWTS**  
**HAZNET**  
**NPDES**  
**LA Co. Site Mitigation**  
**WDS**  
**WIP**  
**CIWQS**  
**CERS**

RCRA Listings:

Date Form Received by Agency:	19861208
Handler Name:	Janco Corporation
Handler Address:	3111 WINONA AVE
Handler City,State,Zip:	BURBANK, CA 91504
EPA ID:	CAD008263204
Contact Name:	ENVIRONMENTAL MANAGER
Contact Address:	3111 WINONA AVE
Contact City,State,Zip:	BURBANK, CA 91504
Contact Telephone:	818-846-1800
Contact Fax:	Not reported
Contact Email:	Not reported
Contact Title:	Not reported
EPA Region:	09
Land Type:	Other
Federal Waste Generator Description:	Small Quantity Generator
Non-Notifier:	Not reported
Biennial Report Cycle:	Not reported
Accessibility:	Not reported
Active Site Indicator:	Handler Activities
State District Owner:	Ca
State District:	3
Mailing Address:	3111 WINONA AVE PO BOX 3038
Mailing City,State,Zip:	BURBANK, CA 91504
Owner Name:	Janco Corporation
Owner Type:	Private
Operator Name:	Not Required
Operator Type:	Private
Short-Term Generator Activity:	No
Importer Activity:	No
Mixed Waste Generator:	No
Transporter Activity:	No
Transfer Facility Activity:	No
Recycler Activity with Storage:	No
Small Quantity On-Site Burner Exemption:	No
Smelting Melting and Refining Furnace Exemption:	No
Underground Injection Control:	No
Off-Site Waste Receipt:	No
Universal Waste Indicator:	No
Universal Waste Destination Facility:	No
Federal Universal Waste:	No
Active Site State-Reg Handler:	---



Map ID  
Direction  
Distance  
Elevation

MAP FINDINGS

Site

Database(s)

EDR ID Number  
EPA ID Number

**JANCO CORP (Continued)**

**1000175608**

Federal Facility Indicator:	Not reported
Hazardous Secondary Material Indicator:	NN
Sub-Part K Indicator:	Not reported
2018 GPRA Permit Baseline:	Not on the Baseline
2018 GPRA Renewals Baseline:	Not on the Baseline
202 GPRA Corrective Action Baseline:	No
Subject to Corrective Action Universe:	No
Non-TSDFs Where RCRA CA has Been Imposed Universe:	No
Corrective Action Priority Ranking:	No NCAPS ranking
Environmental Control Indicator:	No
Institutional Control Indicator:	No
Human Exposure Controls Indicator:	N/A
Groundwater Controls Indicator:	N/A
Significant Non-Complier Universe:	No
Unaddressed Significant Non-Complier Universe:	No
Addressed Significant Non-Complier Universe:	No
Significant Non-Complier With a Compliance Schedule Universe:	No
Financial Assurance Required:	Not reported
Handler Date of Last Change:	20020627
Recognized Trader-Importer:	No
Recognized Trader-Exporter:	No
Importer of Spent Lead Acid Batteries:	No
Exporter of Spent Lead Acid Batteries:	No
Recycler Activity Without Storage:	Not reported
Manifest Broker:	Not reported
Sub-Part P Indicator:	No

Handler - Owner Operator:

Owner/Operator Indicator:	Operator
Owner/Operator Name: NOT REQUIRED	
Legal Status:	Private
Date Became Current:	Not reported
Date Ended Current:	Not reported
Owner/Operator Address:	NOT REQUIRED
Owner/Operator City,State,Zip:	NOT REQUIRED, ME 99999
Owner/Operator Telephone:	415-555-1212
Owner/Operator Telephone Ext:	Not reported
Owner/Operator Fax:	Not reported
Owner/Operator Email:	Not reported

Owner/Operator Indicator:	Owner
Owner/Operator Name: JANCO CORPORATION	
Legal Status:	Private
Date Became Current:	Not reported
Date Ended Current:	Not reported
Owner/Operator Address:	NOT REQUIRED
Owner/Operator City,State,Zip:	NOT REQUIRED, ME 99999
Owner/Operator Telephone:	415-555-1212
Owner/Operator Telephone Ext:	Not reported
Owner/Operator Fax:	Not reported
Owner/Operator Email:	Not reported

Historic Generators:

Receive Date:	19861208
Handler Name:	JANCO CORPORATION

Map ID  
Direction  
Distance  
Elevation

MAP FINDINGS

Site

Database(s)

EDR ID Number  
EPA ID Number

**JANCO CORP (Continued)**

**1000175608**

Federal Waste Generator Description:	Small Quantity Generator
State District Owner:	Ca
Large Quantity Handler of Universal Waste:	No
Recognized Trader Importer:	No
Recognized Trader Exporter:	No
Spent Lead Acid Battery Importer:	No
Spent Lead Acid Battery Exporter:	No
Current Record:	Yes
Non Storage Recycler Activity:	Not reported
Electronic Manifest Broker:	Not reported

List of NAICS Codes and Descriptions:  
NAICS Codes: No NAICS Codes Found

Facility Has Received Notices of Violations:  
Violations: No Violations Found

Evaluation Action Summary:  
Evaluations: No Evaluations Found

**ENVIROSTOR:**

Name:	JANCO CORP.
Address:	3111 WINONA AVENUE
City,State,Zip:	BURBANK, CA 91504
Facility ID:	71002162
Status:	Refer: Other Agency
Status Date:	Not reported
Site Code:	Not reported
Site Type:	Tiered Permit
Site Type Detailed:	Tiered Permit
Acres:	Not reported
NPL:	NO
Regulatory Agencies:	NONE SPECIFIED
Lead Agency:	NONE SPECIFIED
Program Manager:	Not reported
Supervisor:	Not reported
Division Branch:	Cleanup Chatsworth
Assembly:	44
Senate:	20
Special Program:	Not reported
Restricted Use:	NO
Site Mgmt Req:	NONE SPECIFIED
Funding:	Not reported
Latitude:	34.19930
Longitude:	-118.3445
APN:	NONE SPECIFIED
Past Use:	NONE SPECIFIED
Potential COC:	NONE SPECIFIED
Confirmed COC:	NONE SPECIFIED
Potential Description:	NONE SPECIFIED
Alias Name:	CAD008263204
Alias Type:	EPA Identification Number
Alias Name:	110001186270
Alias Type:	EPA (FRS #)

Map ID  
Direction  
Distance  
Elevation

MAP FINDINGS

Site

Database(s)

EDR ID Number  
EPA ID Number

**JANCO CORP (Continued)**

**1000175608**

Alias Name: 71002162  
Alias Type: Envirostor ID Number

Completed Info:  
Completed Area Name: Not reported  
Completed Sub Area Name: Not reported  
Completed Document Type: Not reported  
Completed Date: Not reported  
Comments: Not reported

Future Area Name: Not reported  
Future Sub Area Name: Not reported  
Future Document Type: Not reported  
Future Due Date: Not reported  
Schedule Area Name: Not reported  
Schedule Sub Area Name: Not reported  
Schedule Document Type: Not reported  
Schedule Due Date: Not reported  
Schedule Revised Date: Not reported

CPS-SLIC:  
Name: JANCO CORPORATION  
Address: 3111 WINONA AVE.  
City,State,Zip: BURBANK, CA 91504  
Region: STATE  
**Facility Status: Completed - Case Closed**  
Status Date: 03/02/2015  
Global Id: SL603798612  
Lead Agency: LOS ANGELES RWQCB (REGION 4)  
Lead Agency Case Number: Not reported  
Latitude: 34.199165  
Longitude: -118.344624  
Case Type: Cleanup Program Site  
Case Worker: GJH  
Local Agency: Not reported  
RB Case Number: 104.0604  
File Location: Not reported  
Potential Media Affected: Aquifer used for drinking water supply  
Potential Contaminants of Concern: Not reported  
EPA Region: 9  
Coordinate Source: Not reported  
Cuf Case: NO  
Quantity Released Gallons: Not reported  
Begin Date: 03/27/1987  
Leak Reported Date: 01/02/1965  
How Discovered: Not reported  
How Discovered Description: Not reported  
Discharge Source: Not reported  
Discharge Cause: Not reported  
Stop Method: Not reported  
Stop Description: Not reported  
No Further Action Date: 03/02/2015  
CA Water Watershed Name: Los Angeles River - San Fernando - Bull Canyon (412.21)  
Dwr Groundwater Subbasin Name: San Fernando Valley (4-012)  
Disadvantaged Community: Not reported  
CA Enviroscreen 3 Score: 76-80%  
CA Enviroscreen 4 Score: 90-95%

Map ID  
Direction  
Distance  
Elevation

MAP FINDINGS

Site

Database(s)

EDR ID Number  
EPA ID Number

**JANCO CORP (Continued)**

**1000175608**

Military DOD Site: No  
Facility Project Subtype: Not reported  
RWQCB Region: LOS ANGELES RWQCB (REGION 4)  
Site History: Not reported

Click here to access the California GeoTracker records for this facility:

**FINDS:**

Registry ID: 110001186270

Click Here for FRS Facility Detail Report:

**Environmental Interest/Information System:**

THE EMISSION INVENTORY SYSTEM (EIS) MAINTAINS AN INVENTORY OF LARGE STATIONARY SOURCES AND VOLUNTARILY-REPORTED SMALLER SOURCES OF AIR POINT POLLUTANT EMITTERS. IT CONTAINS INFORMATION ABOUT FACILITY SITES AND THEIR PHYSICAL LOCATION, EMISSIONS UNITS, EMISSIONS PROCESSES, RELEASE POINTS, CONTROL APPROACHES, AND REGULATIONS. FACILITY INVENTORY DATA ARE KEPT SEPARATE FROM THE EMISSIONS DATA AND HAVE STABLE IDENTIFIERS TO IMPROVE CONTINUITY FROM YEAR TO YEAR AND TO HELP IDENTIFY DUPLICATE OR MISSING FACILITIES

The Resource Conservation and Recovery Act Information System (RCRAInfo) is EPA's comprehensive information system in support of the Resource Conservation and Recovery Act (RCRA) of 1976 and the Hazardous and Solid Waste Amendments (HSWA) of 1984. It tracks many types of information about generators, transporters, treaters, storers, and disposers of hazardous waste.

The California Environmental Protection Agency (CalEPA) has recently implemented a new data warehouse system (nSite). This data warehouse combines and merges facility and site information from five different systems managed within CalEPA. The five systems are: California Environmental Reporting System (CERS), EnviroStor, GeoTracker, California Integrated Water Quality System (CIWQS), and Toxic Release Inventory (TRI).

Click this hyperlink while viewing on your computer to access additional FINDS: detail in the EDR Site Report.

**ECHO:**

Envid: 1000175608  
Registry ID: 110001186270  
DFR URL: <http://echo.epa.gov/detailed-facility-report?fid=110001186270>  
Name: JANCO CORP  
Address: 3111 WINONA AVE  
City,State,Zip: BURBANK, CA 91504

**EMI:**

Name: JANCO CORP  
Address: 3111 WINONA AVE.  
City,State,Zip: BURBANK, CA 915040000  
Year: 1987  
County Code: 19  
Air Basin: SC  
Facility ID: 10133  
Air District Name: SC  
SIC Code: 3679  
Air District Name: SOUTH COAST AQMD

Map ID  
Direction  
Distance  
Elevation

MAP FINDINGS

Site

Database(s)

EDR ID Number  
EPA ID Number

**JANCO CORP (Continued)**

**1000175608**

Community Health Air Pollution Info System: Not reported  
Consolidated Emission Reporting Rule: Not reported  
Total Organic Hydrocarbon Gases Tons/Yr: 0  
Reactive Organic Gases Tons/Yr: 0  
Carbon Monoxide Emissions Tons/Yr: 0  
NOX - Oxides of Nitrogen Tons/Yr: 0  
SOX - Oxides of Sulphur Tons/Yr: 0  
Particulate Matter Tons/Yr: 0  
Part. Matter 10 Micrometers and Smllr Tons/Yr:0

ENF:

Name: JANCO CORPORATION  
Address: 3111 WINONA  
City,State,Zip: BURBANK, CA 91504  
Region: 4  
Facility Id: 233472  
Agency Name: Janco Corporation  
Place Type: Facility  
Place Subtype: Not reported  
Facility Type: Not reported  
Agency Type: Privately-Owned Business  
# Of Agencies: 1  
Place Latitude: 34.199281  
Place Longitude: -118.344551  
SIC Code 1: Not reported  
SIC Desc 1: Not reported  
SIC Code 2: Not reported  
SIC Desc 2: Not reported  
SIC Code 3: Not reported  
SIC Desc 3: Not reported  
NAICS Code 1: Not reported  
NAICS Desc 1: Not reported  
NAICS Code 2: Not reported  
NAICS Desc 2: Not reported  
NAICS Code 3: Not reported  
NAICS Desc 3: Not reported  
# Of Places: 1  
Source Of Facility: Reg Meas  
Design Flow: Not reported  
Threat To Water Quality: Not reported  
Complexity: Not reported  
Pretreatment: Not reported  
Facility Waste Type: Not reported  
Facility Waste Type 2: Not reported  
Facility Waste Type 3: Not reported  
Facility Waste Type 4: Not reported  
Program: WIP  
Program Category1: MONITORING  
Program Category2: MONITORING  
# Of Programs: 1  
WDID: 4WIP1040604  
Reg Measure Id: 156154  
Reg Measure Type: Unregulated  
Region: 4  
Order #: Not reported  
Npdes# CA#: Not reported  
Major-Minor: Not reported

Map ID  
Direction  
Distance  
Elevation

MAP FINDINGS

Site

Database(s)

EDR ID Number  
EPA ID Number

**JANCO CORP (Continued)**

**1000175608**

Npdes Type: Not reported  
Reclamation: Not reported  
Dredge Fill Fee: Not reported  
301H: Not reported  
Application Fee Amt Received: Not reported  
Status: Historical  
Status Date: 06/17/2005  
Effective Date: Not reported  
Expiration/Review Date: Not reported  
Termination Date: Not reported  
WDR Review - Amend: Not reported  
WDR Review - Revise/Renew: Not reported  
WDR Review - Rescind: Not reported  
WDR Review - No Action Required: Not reported  
WDR Review - Pending: Not reported  
WDR Review - Planned: Not reported  
Status Enrollee: N  
Individual/General: Not reported  
Fee Code: Not reported  
Direction/Voice: Passive  
Enforcement Id(EID): 220819  
Region: 4  
Order / Resolution Number: 13267 Letter  
Enforcement Action Type: 13267 Letter  
Effective Date: 11/09/2000  
Adoption/Issuance Date: Not reported  
Achieve Date: Not reported  
Termination Date: 11/09/2000  
ACL Issuance Date: Not reported  
EPL Issuance Date: Not reported  
Status: Historical  
Title: Enforcement - 4WIP1040604  
Description: Not reported  
Program: WIP  
Latest Milestone Completion Date: Not reported  
# Of Programs1: 1  
Total Assessment Amount: 0  
Initial Assessed Amount: 0  
Liability \$ Amount: 0  
Project \$ Amount: 0  
Liability \$ Paid: 0  
Project \$ Completed: 0  
Total \$ Paid/Completed Amount: 0

**LOS ANGELES CO. HMS:**

Name: JANCO CORP  
Address: 3111 WINONA AVE  
City,State,Zip: BURBANK, CA 91505  
Region: LA  
Permit Category: Not reported  
Facility Id: 014652-015298  
Facility Type: Not reported  
Facility Status: OPEN  
Area: 3E  
Permit Number: Not reported  
Permit Status: Not reported

Map ID  
Direction  
Distance  
Elevation

MAP FINDINGS

Site

Database(s)

EDR ID Number  
EPA ID Number

**JANCO CORP (Continued)**

**1000175608**

**HWTS:**

Name: JANCO CORPORATION  
Address: 3111 WINONA AVE  
Address 2: Not reported  
City,State,Zip: BURBANK, CA 91504  
EPA ID: CAD008263204  
Inactive Date: 06/30/2002  
Create Date: 04/10/1987  
Last Act Date: Not reported  
Mailing Name: Not reported  
Mailing Address: 3111 WINONA AVE  
Mailing Address 2: Not reported  
Mailing City,State,Zip: BURBANK, CA 915042543  
Owner Name: ESOP CORPORATION OWNERS EMP OF  
Owner Address: 3111 WINONA AVE  
Owner Address 2: Not reported  
Owner City,State,Zip: BURBANK, CA 915042543  
Owner Phone: Not reported  
Owner Fax: Not reported  
Contact Name: STEVEN BROWN-ENVMTL SUPERVISOR  
Contact Address: 3111 WINONA AVE  
Contact Address 2: Not reported  
City,State,Zip: BURBANK, CA 915040000  
Contact Phone: Not reported  
Contact Fax: Not reported  
Facility Status: Inactive  
Facility Type: PERMANENT  
Category: FEDERAL  
Latitude: 34.199144  
Longitude: -118.344677

**NAICS:**

EPA ID: CAD008263204  
Create Date: 2002-03-14 16:36:26.000  
NAICS Code: 3342  
NAICS Description: Communications Equipment Manufacturing  
Issued EPA ID Date: 1987-04-10 00:00:00  
Inactive Date: 2002-06-30 00:00:00  
Facility Name: JANCO CORPORATION  
Facility Address: 3111 WINONA AVE  
Facility Address 2: Not reported  
Facility City: BURBANK  
Facility County: Not reported  
Facility State: CA  
Facility Zip: 915040000

Name: CHARTER COMMUNICATIONS - BURBANK  
Address: 3111 WINONA AVE  
Address 2: Not reported  
City,State,Zip: BURBANK, CA 91504  
EPA ID: CAL000400812  
Inactive Date: 01/31/2020  
Create Date: 09/29/2014  
Last Act Date: Not reported  
Mailing Name: Not reported  
Mailing Address: 10450 PACIFIC CENTER COURT

Map ID  
Direction  
Distance  
Elevation

MAP FINDINGS

Site

Database(s)

EDR ID Number  
EPA ID Number

**JANCO CORP (Continued)**

**1000175608**

Mailing Address 2: Not reported  
Mailing City,State,Zip: SAN DIEGO, CA 921210000  
Owner Name: CCO SOCIAL I LLC  
Owner Address: 10450 PACIFIC CENTER COURT  
Owner Address 2: Not reported  
Owner City,State,Zip: SAN DIEGO, CA 921210000  
Owner Phone: Not reported  
Owner Fax: Not reported  
Contact Name: ELIZABETH ESPINOZA  
Contact Address: 10450 PACIFIC CENTER COURT  
Contact Address 2: Not reported  
City,State,Zip: SAN DIEGO, CA 921210000  
Contact Phone: Not reported  
Contact Fax: Not reported  
Facility Status: Inactive  
Facility Type: PERMANENT  
Category: STATE  
Latitude: 34.19934027  
Longitude: -118.34462584

**NAICS:**

EPA ID: CAL000400812  
Create Date: 2014-09-29 09:11:05.133  
NAICS Code: 51322  
NAICS Description: Cable and Other Program Distribution  
Issued EPA ID Date: 2014-09-29 09:11:05.13000  
Inactive Date: 2020-01-31 00:00:00  
Facility Name: CHARTER COMMUNICATIONS - BURBANK  
Facility Address: 3111 WINONA AVE  
Facility Address 2: Not reported  
Facility City: BURBANK  
Facility County: Not reported  
Facility State: CA  
Facility Zip: 91504

EPA ID: CAL000400812  
Create Date: 2020-02-06 14:15:17.433  
NAICS Code: 517311  
NAICS Description: Wired Telecommunications Carriers  
Issued EPA ID Date: 2014-09-29 09:11:05.13000  
Inactive Date: 2020-01-31 00:00:00  
Facility Name: CHARTER COMMUNICATIONS - BURBANK  
Facility Address: 3111 WINONA AVE  
Facility Address 2: Not reported  
Facility City: BURBANK  
Facility County: Not reported  
Facility State: CA  
Facility Zip: 91504

**HAZNET:**

Name: JANCO CORPORATION  
Address: 3111 WINONA AVE  
Address 2: Not reported  
City,State,Zip: BURBANK, CA 915040000  
Contact: STEVEN BROWN-ENVMTL SUPERVISOR  
Telephone: 8188461800



Map ID  
Direction  
Distance  
Elevation

MAP FINDINGS

Site

Database(s)

EDR ID Number  
EPA ID Number

**JANCO CORP (Continued)**

**1000175608**

Mailing Name:	Not reported
Mailing Address:	3111 WINONA AVE
Year:	2002
Gepaid:	CAD008263204
TSD EPA ID:	NVD980895338
CA Waste Code:	711 - Liquids with cyanides >= 1,000 Mg./L
Disposal Method:	T01 - Treatment, Tank
Tons:	0.4587
Year:	2002
Gepaid:	CAD008263204
TSD EPA ID:	CAD980884183
CA Waste Code:	181 - Other inorganic solid waste
Disposal Method:	D99 - Disposal, Other
Tons:	2
Year:	2002
Gepaid:	CAD008263204
TSD EPA ID:	CAD980884183
CA Waste Code:	181 - Other inorganic solid waste
Disposal Method:	-
Tons:	0.6
Year:	2002
Gepaid:	CAD008263204
TSD EPA ID:	CAD008364432
CA Waste Code:	331 - Off-specification, aged or surplus organics
Disposal Method:	H01 - Transfer Station
Tons:	0.066
Year:	2002
Gepaid:	CAD008263204
TSD EPA ID:	CAD099452708
CA Waste Code:	221 - Waste oil and mixed oil
Disposal Method:	R01 - Recycler
Tons:	2.527
Year:	2002
Gepaid:	CAD008263204
TSD EPA ID:	NVD980895338
CA Waste Code:	181 - Other inorganic solid waste
Disposal Method:	T03 - Treatment, Incineration
Tons:	0.015
Year:	2002
Gepaid:	CAD008263204
TSD EPA ID:	CAT080033681
CA Waste Code:	181 - Other inorganic solid waste
Disposal Method:	R01 - Recycler
Tons:	0.025
Year:	2002
Gepaid:	CAD008263204
TSD EPA ID:	CAT080033681
CA Waste Code:	223 - Unspecified oil-containing waste
Disposal Method:	R01 - Recycler

Map ID  
Direction  
Distance  
Elevation

MAP FINDINGS

Site

Database(s)

EDR ID Number  
EPA ID Number

**JANCO CORP (Continued)**

**1000175608**

Tons: 0.7

Year: 2002  
Gepaid: CAD008263204  
TSD EPA ID: WAD991281767  
CA Waste Code: 711 - Liquids with cyanides >= 1,000 Mg./L  
Disposal Method: T01 - Treatment, Tank  
Tons: 0.22935

Year: 2002  
Gepaid: CAD008263204  
TSD EPA ID: CAD008364432  
CA Waste Code: 214 - Unspecified solvent mixture  
Disposal Method: T01 - Treatment, Tank  
Tons: 0.108

[Click this hyperlink](#) while viewing on your computer to access  
137 additional CA HAZNET: record(s) in the EDR Site Report.

Additional Info:

Year: 2002  
Gen EPA ID: CAD008263204

Shipment Date: 20020625  
Creation Date: 9/18/2002 18:32:45  
Receipt Date: 20020627  
Manifest ID: 21638711  
Trans EPA ID: CAR000047613  
Trans Name: Not reported  
Trans 2 EPA ID: CAR000075424  
Trans 2 Name: Not reported  
TSD EPA ID: CAD980884183  
Trans Name: Not reported  
TSD Alt EPA ID: Not reported  
TSD Alt Name: Not reported  
Waste Code Description: 181 - Other inorganic solid waste Organics  
RCRA Code: F006  
Meth Code: D99 - Disposal, Other  
Quantity Tons: 2  
Waste Quantity: 4000  
Quantity Unit: P  
Additional Code 1: Not reported  
Additional Code 2: Not reported  
Additional Code 3: Not reported  
Additional Code 4: Not reported  
Additional Code 5: Not reported

Shipment Date: 20020625  
Creation Date: 1/14/2003 18:31:21  
Receipt Date: 20020625  
Manifest ID: 21638712  
Trans EPA ID: CAR000047613  
Trans Name: Not reported  
Trans 2 EPA ID: Not reported  
Trans 2 Name: Not reported  
TSD EPA ID: CAD008364432

Map ID  
Direction  
Distance  
Elevation

MAP FINDINGS

Site

Database(s)

EDR ID Number  
EPA ID Number

**JANCO CORP (Continued)**

**1000175608**

Trans Name:	Not reported
TSDF Alt EPA ID:	Not reported
TSDF Alt Name:	Not reported
Waste Code Description:	214 - Unspecified solvent mixture
RCRA Code:	D001
Meth Code:	T01 - Treatment, Tank
Quantity Tons:	0.108
Waste Quantity:	30
Quantity Unit:	G
Additional Code 1:	Not reported
Additional Code 2:	Not reported
Additional Code 3:	Not reported
Additional Code 4:	Not reported
Additional Code 5:	Not reported
Shipment Date:	20020625
Creation Date:	1/14/2003 18:31:21
Receipt Date:	20020625
Manifest ID:	21638712
Trans EPA ID:	CAR000047613
Trans Name:	Not reported
Trans 2 EPA ID:	Not reported
Trans 2 Name:	Not reported
TSDF EPA ID:	CAD008364432
Trans Name:	Not reported
TSDF Alt EPA ID:	Not reported
TSDF Alt Name:	Not reported
Waste Code Description:	331 - Off-specification, aged, or surplus organics
RCRA Code:	D001
Meth Code:	H01 - Transfer Station
Quantity Tons:	0.066
Waste Quantity:	20
Quantity Unit:	G
Additional Code 1:	Not reported
Additional Code 2:	Not reported
Additional Code 3:	Not reported
Additional Code 4:	Not reported
Additional Code 5:	Not reported
Shipment Date:	20020625
Creation Date:	1/14/2003 18:31:21
Receipt Date:	20020628
Manifest ID:	21638713
Trans EPA ID:	CAR000047613
Trans Name:	Not reported
Trans 2 EPA ID:	Not reported
Trans 2 Name:	Not reported
TSDF EPA ID:	CAD099452708
Trans Name:	Not reported
TSDF Alt EPA ID:	Not reported
TSDF Alt Name:	Not reported
Waste Code Description:	221 - Waste oil and mixed oil
RCRA Code:	Not reported
Meth Code:	R01 - Recycler
Quantity Tons:	0.627
Waste Quantity:	165
Quantity Unit:	G

Map ID  
Direction  
Distance  
Elevation

MAP FINDINGS

Site

Database(s)

EDR ID Number  
EPA ID Number

**JANCO CORP (Continued)**

**1000175608**

Additional Code 1: Not reported  
Additional Code 2: Not reported  
Additional Code 3: Not reported  
Additional Code 4: Not reported  
Additional Code 5: Not reported

Shipment Date: 20020625  
Creation Date: 9/18/2002 18:32:45  
Receipt Date: 20020703  
Manifest ID: 21638714  
Trans EPA ID: CAR000047613  
Trans Name: Not reported  
Trans 2 EPA ID: Not reported  
Trans 2 Name: Not reported  
TSDf EPA ID: CAT080033681  
Trans Name: Not reported  
TSDf Alt EPA ID: Not reported  
TSDf Alt Name: Not reported  
Waste Code Description: 135 - Unspecified aqueous solution  
RCRA Code: Not reported  
Meth Code: R01 - Recycler  
Quantity Tons: 0.462  
Waste Quantity: 110  
Quantity Unit: G  
Additional Code 1: Not reported  
Additional Code 2: Not reported  
Additional Code 3: Not reported  
Additional Code 4: Not reported  
Additional Code 5: Not reported

Shipment Date: 20020625  
Creation Date: 9/18/2002 18:32:45  
Receipt Date: 20020703  
Manifest ID: 21638714  
Trans EPA ID: CAR000047613  
Trans Name: Not reported  
Trans 2 EPA ID: Not reported  
Trans 2 Name: Not reported  
TSDf EPA ID: CAT080033681  
Trans Name: Not reported  
TSDf Alt EPA ID: Not reported  
TSDf Alt Name: Not reported  
Waste Code Description: 181 - Other inorganic solid waste Organics  
RCRA Code: Not reported  
Meth Code: R01 - Recycler  
Quantity Tons: 0.025  
Waste Quantity: 50  
Quantity Unit: P  
Additional Code 1: Not reported  
Additional Code 2: Not reported  
Additional Code 3: Not reported  
Additional Code 4: Not reported  
Additional Code 5: Not reported

Shipment Date: 20020625  
Creation Date: 9/18/2002 18:32:45  
Receipt Date: 20020703

Map ID  
Direction  
Distance  
Elevation

MAP FINDINGS

Site

Database(s)

EDR ID Number  
EPA ID Number

**JANCO CORP (Continued)**

**1000175608**

Manifest ID:	21638714
Trans EPA ID:	CAR000047613
Trans Name:	Not reported
Trans 2 EPA ID:	Not reported
Trans 2 Name:	Not reported
TSDf EPA ID:	CAT080033681
Trans Name:	Not reported
TSDf Alt EPA ID:	Not reported
TSDf Alt Name:	Not reported
Waste Code Description:	223 - Unspecified oil-containing waste
RCRA Code:	Not reported
Meth Code:	R01 - Recycler
Quantity Tons:	0.4
Waste Quantity:	800
Quantity Unit:	P
Additional Code 1:	Not reported
Additional Code 2:	Not reported
Additional Code 3:	Not reported
Additional Code 4:	Not reported
Additional Code 5:	Not reported
Shipment Date:	20020625
Creation Date:	1/21/2003 18:31:48
Receipt Date:	20020724
Manifest ID:	21638715
Trans EPA ID:	CAR000047613
Trans Name:	Not reported
Trans 2 EPA ID:	CAD063547996
Trans 2 Name:	Not reported
TSDf EPA ID:	NVD980895338
Trans Name:	Not reported
TSDf Alt EPA ID:	Not reported
TSDf Alt Name:	Not reported
Waste Code Description:	181 - Other inorganic solid waste Organics
RCRA Code:	D003
Meth Code:	T03 - Treatment, Incineration
Quantity Tons:	0.015
Waste Quantity:	30
Quantity Unit:	P
Additional Code 1:	Not reported
Additional Code 2:	Not reported
Additional Code 3:	Not reported
Additional Code 4:	Not reported
Additional Code 5:	Not reported
Shipment Date:	20020625
Creation Date:	1/21/2003 18:31:48
Receipt Date:	20020724
Manifest ID:	21638715
Trans EPA ID:	CAR000047613
Trans Name:	Not reported
Trans 2 EPA ID:	CAD063547996
Trans 2 Name:	Not reported
TSDf EPA ID:	NVD980895338
Trans Name:	Not reported
TSDf Alt EPA ID:	Not reported
TSDf Alt Name:	Not reported

Map ID  
Direction  
Distance  
Elevation

MAP FINDINGS

Site

Database(s)

EDR ID Number  
EPA ID Number

**JANCO CORP (Continued)**

**1000175608**

Waste Code Description: 711 - Liquids with cyanides > 1000 mg/l  
RCRA Code: F007  
Meth Code: T01 - Treatment, Tank  
Quantity Tons: 0.4587  
Waste Quantity: 110  
Quantity Unit: G  
Additional Code 1: Not reported  
Additional Code 2: Not reported  
Additional Code 3: Not reported  
Additional Code 4: Not reported  
Additional Code 5: Not reported

Shipment Date: 20020311  
Creation Date: 7/22/2002 18:32:38  
Receipt Date: 20020314  
Manifest ID: 21638800  
Trans EPA ID: CAR000047613  
Trans Name: Not reported  
Trans 2 EPA ID: Not reported  
Trans 2 Name: Not reported  
TSDf EPA ID: CAT080033681  
Trans Name: Not reported  
TSDf Alt EPA ID: Not reported  
TSDf Alt Name: Not reported  
Waste Code Description: 223 - Unspecified oil-containing waste  
RCRA Code: Not reported  
Meth Code: R01 - Recycler  
Quantity Tons: 0.3  
Waste Quantity: 600  
Quantity Unit: P  
Additional Code 1: Not reported  
Additional Code 2: Not reported  
Additional Code 3: Not reported  
Additional Code 4: Not reported  
Additional Code 5: Not reported

Additional Info:

Year: 2001  
Gen EPA ID: CAD008263204

Shipment Date: 20011218  
Creation Date: 2/13/2002 0:00:00  
Receipt Date: 20011219  
Manifest ID: 21268681  
Trans EPA ID: CAR000047613  
Trans Name: Not reported  
Trans 2 EPA ID: Not reported  
Trans 2 Name: Not reported  
TSDf EPA ID: CAD980884183  
Trans Name: Not reported  
TSDf Alt EPA ID: HFEF38007407  
TSDf Alt Name: Not reported  
Waste Code Description: 181 - Other inorganic solid waste Organics  
RCRA Code: F006  
Meth Code: D99 - Disposal, Other  
Quantity Tons: 1.25  
Waste Quantity: 2500

Map ID  
Direction  
Distance  
Elevation

MAP FINDINGS

Site

Database(s)

EDR ID Number  
EPA ID Number

**JANCO CORP (Continued)**

**1000175608**

Quantity Unit:	P
Additional Code 1:	Not reported
Additional Code 2:	Not reported
Additional Code 3:	Not reported
Additional Code 4:	Not reported
Additional Code 5:	Not reported
Shipment Date:	20011218
Creation Date:	2/20/2002 0:00:00
Receipt Date:	20011221
Manifest ID:	21268685
Trans EPA ID:	CAR000047613
Trans Name:	Not reported
Trans 2 EPA ID:	Not reported
Trans 2 Name:	Not reported
TSDf EPA ID:	CAD008364432
Trans Name:	Not reported
TSDf Alt EPA ID:	CAD008364432
TSDf Alt Name:	Not reported
Waste Code Description:	331 - Off-specification, aged, or surplus organics
RCRA Code:	D001
Meth Code:	- Not reported
Quantity Tons:	0.198
Waste Quantity:	60
Quantity Unit:	G
Additional Code 1:	Not reported
Additional Code 2:	Not reported
Additional Code 3:	Not reported
Additional Code 4:	Not reported
Additional Code 5:	Not reported
Shipment Date:	20011218
Creation Date:	2/20/2002 0:00:00
Receipt Date:	20011221
Manifest ID:	21268685
Trans EPA ID:	CAR000047613
Trans Name:	Not reported
Trans 2 EPA ID:	Not reported
Trans 2 Name:	Not reported
TSDf EPA ID:	CAD008364432
Trans Name:	Not reported
TSDf Alt EPA ID:	CAD008364432
TSDf Alt Name:	Not reported
Waste Code Description:	214 - Unspecified solvent mixture
RCRA Code:	D001
Meth Code:	- Not reported
Quantity Tons:	0.0288
Waste Quantity:	8
Quantity Unit:	G
Additional Code 1:	Not reported
Additional Code 2:	Not reported
Additional Code 3:	Not reported
Additional Code 4:	Not reported
Additional Code 5:	Not reported
Shipment Date:	20011218
Creation Date:	2/20/2002 0:00:00

Map ID  
Direction  
Distance  
Elevation

MAP FINDINGS

Site

Database(s)

EDR ID Number  
EPA ID Number

**JANCO CORP (Continued)**

**1000175608**

Receipt Date: 20011221  
Manifest ID: 21268685  
Trans EPA ID: CAR000047613  
Trans Name: Not reported  
Trans 2 EPA ID: Not reported  
Trans 2 Name: Not reported  
TSDf EPA ID: CAD008364432  
Trans Name: Not reported  
TSDf Alt EPA ID: CAD008364432  
TSDf Alt Name: Not reported  
Waste Code Description: 214 - Unspecified solvent mixture  
RCRA Code: D001  
Meth Code: - Not reported  
Quantity Tons: 0.144  
Waste Quantity: 40  
Quantity Unit: G  
Additional Code 1: Not reported  
Additional Code 2: Not reported  
Additional Code 3: Not reported  
Additional Code 4: Not reported  
Additional Code 5: Not reported

Shipment Date: 20011218  
Creation Date: 2/26/2002 0:00:00  
Receipt Date: 20011226  
Manifest ID: 21268682  
Trans EPA ID: CAR000047613  
Trans Name: Not reported  
Trans 2 EPA ID: Not reported  
Trans 2 Name: Not reported  
TSDf EPA ID: CAT080033681  
Trans Name: Not reported  
TSDf Alt EPA ID: CAT080033681  
TSDf Alt Name: Not reported  
Waste Code Description: 135 - Unspecified aqueous solution  
RCRA Code: Not reported  
Meth Code: - Not reported  
Quantity Tons: 0  
Waste Quantity: 0  
Quantity Unit: Not reported  
Additional Code 1: Not reported  
Additional Code 2: Not reported  
Additional Code 3: Not reported  
Additional Code 4: Not reported  
Additional Code 5: Not reported

Shipment Date: 20011218  
Creation Date: 2/13/2002 0:00:00  
Receipt Date: 20011219  
Manifest ID: 21268684  
Trans EPA ID: CAR000047613  
Trans Name: Not reported  
Trans 2 EPA ID: Not reported  
Trans 2 Name: Not reported  
TSDf EPA ID: CAD980884183  
Trans Name: Not reported  
TSDf Alt EPA ID: HFEF38007407



Map ID  
Direction  
Distance  
Elevation

MAP FINDINGS

Site

Database(s)

EDR ID Number  
EPA ID Number

**JANCO CORP (Continued)**

**1000175608**

TSDf Alt Name:	Not reported
Waste Code Description:	352 - Other organic solids
RCRA Code:	D001
Meth Code:	D99 - Disposal, Other
Quantity Tons:	0.0375
Waste Quantity:	75
Quantity Unit:	P
Additional Code 1:	Not reported
Additional Code 2:	Not reported
Additional Code 3:	Not reported
Additional Code 4:	Not reported
Additional Code 5:	Not reported
Shipment Date:	20011218
Creation Date:	2/20/2002 0:00:00
Receipt Date:	20011228
Manifest ID:	21268683
Trans EPA ID:	CAR000047613
Trans Name:	Not reported
Trans 2 EPA ID:	Not reported
Trans 2 Name:	Not reported
TSDf EPA ID:	CAD099452708
Trans Name:	Not reported
TSDf Alt EPA ID:	CAD099452708
TSDf Alt Name:	Not reported
Waste Code Description:	221 - Waste oil and mixed oil
RCRA Code:	Not reported
Meth Code:	R01 - Recycler
Quantity Tons:	0.836
Waste Quantity:	220
Quantity Unit:	G
Additional Code 1:	Not reported
Additional Code 2:	Not reported
Additional Code 3:	Not reported
Additional Code 4:	Not reported
Additional Code 5:	Not reported
Shipment Date:	20011218
Creation Date:	2/26/2002 0:00:00
Receipt Date:	20011226
Manifest ID:	21268682
Trans EPA ID:	CAR000047613
Trans Name:	Not reported
Trans 2 EPA ID:	Not reported
Trans 2 Name:	Not reported
TSDf EPA ID:	CAT080033681
Trans Name:	Not reported
TSDf Alt EPA ID:	CAT080033681
TSDf Alt Name:	Not reported
Waste Code Description:	223 - Unspecified oil-containing waste
RCRA Code:	Not reported
Meth Code:	R01 - Recycler
Quantity Tons:	0.225
Waste Quantity:	450
Quantity Unit:	P
Additional Code 1:	Not reported
Additional Code 2:	Not reported

Map ID  
Direction  
Distance  
Elevation

MAP FINDINGS

Site

Database(s)

EDR ID Number  
EPA ID Number

**JANCO CORP (Continued)**

**1000175608**

Additional Code 3: Not reported  
Additional Code 4: Not reported  
Additional Code 5: Not reported

Shipment Date: 20011218  
Creation Date: 2/13/2002 0:00:00  
Receipt Date: 20011219  
Manifest ID: 21268684  
Trans EPA ID: CAR000047613  
Trans Name: Not reported  
Trans 2 EPA ID: Not reported  
Trans 2 Name: Not reported  
TSDf EPA ID: CAD980884183  
Trans Name: Not reported  
TSDf Alt EPA ID: HFEF38007407  
TSDf Alt Name: Not reported  
Waste Code Description: 214 - Unspecified solvent mixture  
RCRA Code: D001  
Meth Code: D99 - Disposal, Other  
Quantity Tons: 0.0375  
Waste Quantity: 75  
Quantity Unit: P  
Additional Code 1: Not reported  
Additional Code 2: Not reported  
Additional Code 3: Not reported  
Additional Code 4: Not reported  
Additional Code 5: Not reported

Shipment Date: 20011008  
Creation Date: 1/16/2002 0:00:00  
Receipt Date: 20011018  
Manifest ID: 21085517  
Trans EPA ID: CAR000047613  
Trans Name: Not reported  
Trans 2 EPA ID: Not reported  
Trans 2 Name: Not reported  
TSDf EPA ID: CAD980884183  
Trans Name: Not reported  
TSDf Alt EPA ID: HFEF38007407  
TSDf Alt Name: Not reported  
Waste Code Description: 181 - Other inorganic solid waste Organics  
RCRA Code: F006  
Meth Code: D99 - Disposal, Other  
Quantity Tons: 1.8  
Waste Quantity: 3600  
Quantity Unit: P  
Additional Code 1: Not reported  
Additional Code 2: Not reported  
Additional Code 3: Not reported  
Additional Code 4: Not reported  
Additional Code 5: Not reported

Additional Info:  
Year: 2000  
Gen EPA ID: CAD008263204

Shipment Date: 20001220

Map ID  
Direction  
Distance  
Elevation

MAP FINDINGS

Site

Database(s)

EDR ID Number  
EPA ID Number

**JANCO CORP (Continued)**

**1000175608**

Creation Date:	3/6/2001 0:00:00
Receipt Date:	20001227
Manifest ID:	20455081
Trans EPA ID:	CAR000047613
Trans Name:	Not reported
Trans 2 EPA ID:	Not reported
Trans 2 Name:	Not reported
TSDf EPA ID:	CAD099452708
Trans Name:	Not reported
TSDf Alt EPA ID:	CAD099452708
TSDf Alt Name:	Not reported
Waste Code Description:	221 - Waste oil and mixed oil
RCRA Code:	Not reported
Meth Code:	R01 - Recycler
Quantity Tons:	0.836
Waste Quantity:	220
Quantity Unit:	G
Additional Code 1:	Not reported
Additional Code 2:	Not reported
Additional Code 3:	Not reported
Additional Code 4:	Not reported
Additional Code 5:	Not reported
Shipment Date:	20001220
Creation Date:	3/6/2001 0:00:00
Receipt Date:	20001227
Manifest ID:	20455082
Trans EPA ID:	CAR000047613
Trans Name:	Not reported
Trans 2 EPA ID:	Not reported
Trans 2 Name:	Not reported
TSDf EPA ID:	CAD097030993
Trans Name:	Not reported
TSDf Alt EPA ID:	CAD097030993
TSDf Alt Name:	Not reported
Waste Code Description:	181 - Other inorganic solid waste Organics
RCRA Code:	F006
Meth Code:	D99 - Disposal, Other
Quantity Tons:	0.2
Waste Quantity:	400
Quantity Unit:	P
Additional Code 1:	Not reported
Additional Code 2:	Not reported
Additional Code 3:	Not reported
Additional Code 4:	Not reported
Additional Code 5:	Not reported
Shipment Date:	20001220
Creation Date:	Not reported
Receipt Date:	Not reported
Manifest ID:	20455086
Trans EPA ID:	CAR000047613
Trans Name:	Not reported
Trans 2 EPA ID:	Not reported
Trans 2 Name:	Not reported
TSDf EPA ID:	CAT080022148
Trans Name:	Not reported

Map ID  
Direction  
Distance  
Elevation

MAP FINDINGS

Site

Database(s)

EDR ID Number  
EPA ID Number

**JANCO CORP (Continued)**

**1000175608**

TSDf Alt EPA ID: CAT080022148  
TSDf Alt Name: Not reported  
Waste Code Description: 551 - Laboratory waste chemicals 561 Detergent and soap  
RCRA Code: D002  
Meth Code: - Not reported  
Quantity Tons: 0  
Waste Quantity: 0  
Quantity Unit: G  
Additional Code 1: Not reported  
Additional Code 2: Not reported  
Additional Code 3: Not reported  
Additional Code 4: Not reported  
Additional Code 5: Not reported

Shipment Date: 20001220  
Creation Date: Not reported  
Receipt Date: Not reported  
Manifest ID: 20455086  
Trans EPA ID: CAR000047613  
Trans Name: Not reported  
Trans 2 EPA ID: Not reported  
Trans 2 Name: Not reported  
TSDf EPA ID: CAT080022148  
Trans Name: Not reported  
TSDf Alt EPA ID: CAT080022148  
TSDf Alt Name: Not reported  
Waste Code Description: 551 - Laboratory waste chemicals 561 Detergent and soap  
RCRA Code: D002  
Meth Code: - Not reported  
Quantity Tons: 0.0417  
Waste Quantity: 10  
Quantity Unit: G  
Additional Code 1: Not reported  
Additional Code 2: Not reported  
Additional Code 3: Not reported  
Additional Code 4: Not reported  
Additional Code 5: Not reported

Shipment Date: 20001220  
Creation Date: Not reported  
Receipt Date: Not reported  
Manifest ID: 20455086  
Trans EPA ID: CAR000047613  
Trans Name: Not reported  
Trans 2 EPA ID: Not reported  
Trans 2 Name: Not reported  
TSDf EPA ID: CAT080022148  
Trans Name: Not reported  
TSDf Alt EPA ID: CAT080022148  
TSDf Alt Name: Not reported  
Waste Code Description: 551 - Laboratory waste chemicals 561 Detergent and soap  
RCRA Code: D001  
Meth Code: - Not reported  
Quantity Tons: 0.2502  
Waste Quantity: 60  
Quantity Unit: G  
Additional Code 1: Not reported

Map ID  
Direction  
Distance  
Elevation

MAP FINDINGS

Site

Database(s)

EDR ID Number  
EPA ID Number

**JANCO CORP (Continued)**

**1000175608**

Additional Code 2: Not reported  
Additional Code 3: Not reported  
Additional Code 4: Not reported  
Additional Code 5: Not reported

Shipment Date: 20001220  
Creation Date: Not reported  
Receipt Date: Not reported  
Manifest ID: 20455085  
Trans EPA ID: CAR000047613  
Trans Name: Not reported  
Trans 2 EPA ID: Not reported  
Trans 2 Name: Not reported  
TSDf EPA ID: CAT080022148  
Trans Name: Not reported  
TSDf Alt EPA ID: CAT080022148  
TSDf Alt Name: Not reported  
Waste Code Description: 223 - Unspecified oil-containing waste  
RCRA Code: Not reported  
Meth Code: H01 - Transfer Station  
Quantity Tons: 0  
Waste Quantity: 0  
Quantity Unit: P  
Additional Code 1: Not reported  
Additional Code 2: Not reported  
Additional Code 3: Not reported  
Additional Code 4: Not reported  
Additional Code 5: Not reported

Shipment Date: 20001220  
Creation Date: Not reported  
Receipt Date: Not reported  
Manifest ID: 20455085  
Trans EPA ID: CAR000047613  
Trans Name: Not reported  
Trans 2 EPA ID: Not reported  
Trans 2 Name: Not reported  
TSDf EPA ID: CAT080022148  
Trans Name: Not reported  
TSDf Alt EPA ID: CAT080022148  
TSDf Alt Name: Not reported  
Waste Code Description: 551 - Laboratory waste chemicals 561 Detergent and soap  
RCRA Code: Not reported  
Meth Code: H01 - Transfer Station  
Quantity Tons: 0.0417  
Waste Quantity: 10  
Quantity Unit: G  
Additional Code 1: Not reported  
Additional Code 2: Not reported  
Additional Code 3: Not reported  
Additional Code 4: Not reported  
Additional Code 5: Not reported

Shipment Date: 20001220  
Creation Date: 3/22/2001 0:00:00  
Receipt Date: 20001226  
Manifest ID: 20455086

Map ID  
Direction  
Distance  
Elevation

MAP FINDINGS

Site

Database(s)

EDR ID Number  
EPA ID Number

**JANCO CORP (Continued)**

**1000175608**

Trans EPA ID: CAR000047613  
Trans Name: Not reported  
Trans 2 EPA ID: Not reported  
Trans 2 Name: Not reported  
TSDf EPA ID: CAT080022148  
Trans Name: Not reported  
TSDf Alt EPA ID: CAT080022148  
TSDf Alt Name: Not reported  
Waste Code Description: 214 - Unspecified solvent mixture  
RCRA Code: D001  
Meth Code: H01 - Transfer Station  
Quantity Tons: 0.075  
Waste Quantity: 150  
Quantity Unit: P  
Additional Code 1: Not reported  
Additional Code 2: Not reported  
Additional Code 3: Not reported  
Additional Code 4: Not reported  
Additional Code 5: Not reported

Shipment Date: 20001220  
Creation Date: 3/22/2001 0:00:00  
Receipt Date: 20001226  
Manifest ID: 20455086  
Trans EPA ID: CAR000047613  
Trans Name: Not reported  
Trans 2 EPA ID: Not reported  
Trans 2 Name: Not reported  
TSDf EPA ID: CAT080022148  
Trans Name: Not reported  
TSDf Alt EPA ID: CAT080022148  
TSDf Alt Name: Not reported  
Waste Code Description: 551 - Laboratory waste chemicals 561 Detergent and soap  
RCRA Code: D001  
Meth Code: H01 - Transfer Station  
Quantity Tons: 0.0417  
Waste Quantity: 10  
Quantity Unit: G  
Additional Code 1: Not reported  
Additional Code 2: Not reported  
Additional Code 3: Not reported  
Additional Code 4: Not reported  
Additional Code 5: Not reported

Shipment Date: 20001220  
Creation Date: 3/22/2001 0:00:00  
Receipt Date: 20001226  
Manifest ID: 20455086  
Trans EPA ID: CAR000047613  
Trans Name: Not reported  
Trans 2 EPA ID: Not reported  
Trans 2 Name: Not reported  
TSDf EPA ID: CAT080022148  
Trans Name: Not reported  
TSDf Alt EPA ID: CAT080022148  
TSDf Alt Name: Not reported  
Waste Code Description: 214 - Unspecified solvent mixture

Map ID  
Direction  
Distance  
Elevation

MAP FINDINGS

Site

Database(s)

EDR ID Number  
EPA ID Number

**JANCO CORP (Continued)**

**1000175608**

RCRA Code: D001  
Meth Code: H01 - Transfer Station  
Quantity Tons: 0.198  
Waste Quantity: 55  
Quantity Unit: G  
Additional Code 1: Not reported  
Additional Code 2: Not reported  
Additional Code 3: Not reported  
Additional Code 4: Not reported  
Additional Code 5: Not reported

Additional Info:

Year: 1999  
Gen EPA ID: CAD008263204

Shipment Date: 19991220  
Creation Date: 2/15/2000 0:00:00  
Receipt Date: 19991222  
Manifest ID: 99393938  
Trans EPA ID: CAR000047613  
Trans Name: Not reported  
Trans 2 EPA ID: Not reported  
Trans 2 Name: Not reported  
TSDf EPA ID: CAT080022148  
Trans Name: Not reported  
TSDf Alt EPA ID: CAT080022148  
TSDf Alt Name: Not reported  
Waste Code Description: 214 - Unspecified solvent mixture  
RCRA Code: D001  
Meth Code: H01 - Transfer Station  
Quantity Tons: 0.09  
Waste Quantity: 25  
Quantity Unit: G  
Additional Code 1: Not reported  
Additional Code 2: Not reported  
Additional Code 3: Not reported  
Additional Code 4: Not reported  
Additional Code 5: Not reported

Shipment Date: 19991220  
Creation Date: 2/15/2000 0:00:00  
Receipt Date: 19991222  
Manifest ID: 99393938  
Trans EPA ID: CAR000047613  
Trans Name: Not reported  
Trans 2 EPA ID: Not reported  
Trans 2 Name: Not reported  
TSDf EPA ID: CAT080022148  
Trans Name: Not reported  
TSDf Alt EPA ID: CAT080022148  
TSDf Alt Name: Not reported  
Waste Code Description: 214 - Unspecified solvent mixture  
RCRA Code: D001  
Meth Code: H01 - Transfer Station  
Quantity Tons: 0.03  
Waste Quantity: 60  
Quantity Unit: P

Map ID  
Direction  
Distance  
Elevation

MAP FINDINGS

Site

Database(s)

EDR ID Number  
EPA ID Number

**JANCO CORP (Continued)**

**1000175608**

Additional Code 1:	Not reported
Additional Code 2:	Not reported
Additional Code 3:	Not reported
Additional Code 4:	Not reported
Additional Code 5:	Not reported
Shipment Date:	19991104
Creation Date:	1/19/2000 0:00:00
Receipt Date:	19991109
Manifest ID:	99393706
Trans EPA ID:	CAR000047613
Trans Name:	Not reported
Trans 2 EPA ID:	Not reported
Trans 2 Name:	Not reported
TSDf EPA ID:	CAD097030993
Trans Name:	Not reported
TSDf Alt EPA ID:	CAD097030993
TSDf Alt Name:	Not reported
Waste Code Description:	722 - Liquids with cadmium > 100 mg/l
RCRA Code:	D002
Meth Code:	R01 - Recycler
Quantity Tons:	0.4587
Waste Quantity:	110
Quantity Unit:	G
Additional Code 1:	Not reported
Additional Code 2:	Not reported
Additional Code 3:	Not reported
Additional Code 4:	Not reported
Additional Code 5:	Not reported
Shipment Date:	19991025
Creation Date:	1/11/2000 0:00:00
Receipt Date:	19991029
Manifest ID:	99393673
Trans EPA ID:	CAR000047613
Trans Name:	Not reported
Trans 2 EPA ID:	Not reported
Trans 2 Name:	Not reported
TSDf EPA ID:	CAT080022148
Trans Name:	Not reported
TSDf Alt EPA ID:	CAT080022148
TSDf Alt Name:	Not reported
Waste Code Description:	214 - Unspecified solvent mixture
RCRA Code:	D001
Meth Code:	H01 - Transfer Station
Quantity Tons:	0.198
Waste Quantity:	55
Quantity Unit:	G
Additional Code 1:	Not reported
Additional Code 2:	Not reported
Additional Code 3:	Not reported
Additional Code 4:	Not reported
Additional Code 5:	Not reported
Shipment Date:	19991025
Creation Date:	1/11/2000 0:00:00
Receipt Date:	19991029



Map ID  
Direction  
Distance  
Elevation

MAP FINDINGS

Site

Database(s)

EDR ID Number  
EPA ID Number

**JANCO CORP (Continued)**

**1000175608**

Manifest ID: 99393673  
Trans EPA ID: CAR000047613  
Trans Name: Not reported  
Trans 2 EPA ID: Not reported  
Trans 2 Name: Not reported  
TSDf EPA ID: CAT080022148  
Trans Name: Not reported  
TSDf Alt EPA ID: CAT080022148  
TSDf Alt Name: Not reported  
Waste Code Description: 214 - Unspecified solvent mixture  
RCRA Code: D001  
Meth Code: H01 - Transfer Station  
Quantity Tons: 0.1  
Waste Quantity: 200  
Quantity Unit: P  
Additional Code 1: Not reported  
Additional Code 2: Not reported  
Additional Code 3: Not reported  
Additional Code 4: Not reported  
Additional Code 5: Not reported

Shipment Date: 19991025  
Creation Date: 1/11/2000 0:00:00  
Receipt Date: 19991029  
Manifest ID: 99393673  
Trans EPA ID: CAR000047613  
Trans Name: Not reported  
Trans 2 EPA ID: Not reported  
Trans 2 Name: Not reported  
TSDf EPA ID: CAT080022148  
Trans Name: Not reported  
TSDf Alt EPA ID: CAT080022148  
TSDf Alt Name: Not reported  
Waste Code Description: 214 - Unspecified solvent mixture  
RCRA Code: D001  
Meth Code: H01 - Transfer Station  
Quantity Tons: 0.075  
Waste Quantity: 150  
Quantity Unit: P  
Additional Code 1: Not reported  
Additional Code 2: Not reported  
Additional Code 3: Not reported  
Additional Code 4: Not reported  
Additional Code 5: Not reported

Shipment Date: 19991025  
Creation Date: 1/11/2000 0:00:00  
Receipt Date: 19991028  
Manifest ID: 99393674  
Trans EPA ID: CAR000047613  
Trans Name: Not reported  
Trans 2 EPA ID: Not reported  
Trans 2 Name: Not reported  
TSDf EPA ID: CAD097030993  
Trans Name: Not reported  
TSDf Alt EPA ID: CAD097030993  
TSDf Alt Name: Not reported

Map ID  
Direction  
Distance  
Elevation

MAP FINDINGS

Site

Database(s)

EDR ID Number  
EPA ID Number

**JANCO CORP (Continued)**

**1000175608**

Waste Code Description: 181 - Other inorganic solid waste Organics  
RCRA Code: F006  
Meth Code: D99 - Disposal, Other  
Quantity Tons: 0.45  
Waste Quantity: 900  
Quantity Unit: P  
Additional Code 1: Not reported  
Additional Code 2: Not reported  
Additional Code 3: Not reported  
Additional Code 4: Not reported  
Additional Code 5: Not reported

Shipment Date: 19991025  
Creation Date: 12/17/1999 0:00:00  
Receipt Date: 19991027  
Manifest ID: 99393675  
Trans EPA ID: CAR000047613  
Trans Name: Not reported  
Trans 2 EPA ID: Not reported  
Trans 2 Name: Not reported  
TSDf EPA ID: CAD008302903  
Trans Name: Not reported  
TSDf Alt EPA ID: CAD008302903  
TSDf Alt Name: Not reported  
Waste Code Description: 214 - Unspecified solvent mixture  
RCRA Code: D001  
Meth Code: R01 - Recycler  
Quantity Tons: 0.198  
Waste Quantity: 55  
Quantity Unit: G  
Additional Code 1: Not reported  
Additional Code 2: Not reported  
Additional Code 3: Not reported  
Additional Code 4: Not reported  
Additional Code 5: Not reported

Shipment Date: 19991025  
Creation Date: 1/11/2000 0:00:00  
Receipt Date: 19991026  
Manifest ID: 99393676  
Trans EPA ID: CAR000047613  
Trans Name: Not reported  
Trans 2 EPA ID: Not reported  
Trans 2 Name: Not reported  
TSDf EPA ID: CAT080033681  
Trans Name: Not reported  
TSDf Alt EPA ID: CAT080033681  
TSDf Alt Name: Not reported  
Waste Code Description: 792 - Not reported  
RCRA Code: D002  
Meth Code: - Not reported  
Quantity Tons: 0.4587  
Waste Quantity: 110  
Quantity Unit: G  
Additional Code 1: Not reported  
Additional Code 2: Not reported  
Additional Code 3: Not reported

Map ID  
Direction  
Distance  
Elevation

MAP FINDINGS

Site

Database(s)

EDR ID Number  
EPA ID Number

**JANCO CORP (Continued)**

**1000175608**

Additional Code 4:	Not reported
Additional Code 5:	Not reported
Shipment Date:	19991025
Creation Date:	1/11/2000 0:00:00
Receipt Date:	19991026
Manifest ID:	99393676
Trans EPA ID:	CAR000047613
Trans Name:	Not reported
Trans 2 EPA ID:	Not reported
Trans 2 Name:	Not reported
TSDf EPA ID:	CAT080033681
Trans Name:	Not reported
TSDf Alt EPA ID:	CAT080033681
TSDf Alt Name:	Not reported
Waste Code Description:	223 - Unspecified oil-containing waste
RCRA Code:	Not reported
Meth Code:	R01 - Recycler
Quantity Tons:	0.3
Waste Quantity:	600
Quantity Unit:	P
Additional Code 1:	Not reported
Additional Code 2:	Not reported
Additional Code 3:	Not reported
Additional Code 4:	Not reported
Additional Code 5:	Not reported
Additional Info:	
Year:	1998
Gen EPA ID:	CAD008263204
Shipment Date:	19981221
Creation Date:	2/8/1999 0:00:00
Receipt Date:	19981228
Manifest ID:	98123964
Trans EPA ID:	CAD983615287
Trans Name:	Not reported
Trans 2 EPA ID:	Not reported
Trans 2 Name:	Not reported
TSDf EPA ID:	CAD000088252
Trans Name:	Not reported
TSDf Alt EPA ID:	CAD000088252
TSDf Alt Name:	Not reported
Waste Code Description:	214 - Unspecified solvent mixture
RCRA Code:	D001
Meth Code:	H01 - Transfer Station
Quantity Tons:	0.0375
Waste Quantity:	75
Quantity Unit:	P
Additional Code 1:	Not reported
Additional Code 2:	Not reported
Additional Code 3:	Not reported
Additional Code 4:	Not reported
Additional Code 5:	Not reported
Shipment Date:	19981221
Creation Date:	2/8/1999 0:00:00

Map ID  
Direction  
Distance  
Elevation

MAP FINDINGS

Site

Database(s)

EDR ID Number  
EPA ID Number

**JANCO CORP (Continued)**

**1000175608**

Receipt Date: 19981228  
Manifest ID: 98123964  
Trans EPA ID: CAD983615287  
Trans Name: Not reported  
Trans 2 EPA ID: Not reported  
Trans 2 Name: Not reported  
TSDf EPA ID: CAD000088252  
Trans Name: Not reported  
TSDf Alt EPA ID: CAD000088252  
TSDf Alt Name: Not reported  
Waste Code Description: 223 - Unspecified oil-containing waste  
RCRA Code: Not reported  
Meth Code: H01 - Transfer Station  
Quantity Tons: 0.75  
Waste Quantity: 1500  
Quantity Unit: P  
Additional Code 1: Not reported  
Additional Code 2: Not reported  
Additional Code 3: Not reported  
Additional Code 4: Not reported  
Additional Code 5: Not reported

Shipment Date: 19981221  
Creation Date: 2/8/1999 0:00:00  
Receipt Date: 19981228  
Manifest ID: 98123964  
Trans EPA ID: CAD983615287  
Trans Name: Not reported  
Trans 2 EPA ID: Not reported  
Trans 2 Name: Not reported  
TSDf EPA ID: CAD000088252  
Trans Name: Not reported  
TSDf Alt EPA ID: CAD000088252  
TSDf Alt Name: Not reported  
Waste Code Description: 214 - Unspecified solvent mixture  
RCRA Code: D001  
Meth Code: H01 - Transfer Station  
Quantity Tons: 0.054  
Waste Quantity: 15  
Quantity Unit: G  
Additional Code 1: Not reported  
Additional Code 2: Not reported  
Additional Code 3: Not reported  
Additional Code 4: Not reported  
Additional Code 5: Not reported

Shipment Date: 19981221  
Creation Date: 2/8/1999 0:00:00  
Receipt Date: 19981228  
Manifest ID: 98123964  
Trans EPA ID: CAD983615287  
Trans Name: Not reported  
Trans 2 EPA ID: Not reported  
Trans 2 Name: Not reported  
TSDf EPA ID: CAD000088252  
Trans Name: Not reported  
TSDf Alt EPA ID: CAD000088252

Map ID  
Direction  
Distance  
Elevation

MAP FINDINGS

Site

Database(s)

EDR ID Number  
EPA ID Number

**JANCO CORP (Continued)**

**1000175608**

TSDf Alt Name:	Not reported
Waste Code Description:	214 - Unspecified solvent mixture
RCRA Code:	D001
Meth Code:	H01 - Transfer Station
Quantity Tons:	0.108
Waste Quantity:	30
Quantity Unit:	G
Additional Code 1:	Not reported
Additional Code 2:	Not reported
Additional Code 3:	Not reported
Additional Code 4:	Not reported
Additional Code 5:	Not reported
Shipment Date:	19981221
Creation Date:	2/8/1999 0:00:00
Receipt Date:	19981223
Manifest ID:	98123965
Trans EPA ID:	CAD983615287
Trans Name:	Not reported
Trans 2 EPA ID:	Not reported
Trans 2 Name:	Not reported
TSDf EPA ID:	CAD099452708
Trans Name:	Not reported
TSDf Alt EPA ID:	CAD099452708
TSDf Alt Name:	Not reported
Waste Code Description:	221 - Waste oil and mixed oil
RCRA Code:	Not reported
Meth Code:	R01 - Recycler
Quantity Tons:	1.862
Waste Quantity:	490
Quantity Unit:	G
Additional Code 1:	Not reported
Additional Code 2:	Not reported
Additional Code 3:	Not reported
Additional Code 4:	Not reported
Additional Code 5:	Not reported
Shipment Date:	19981221
Creation Date:	2/8/1999 0:00:00
Receipt Date:	19981228
Manifest ID:	98098314
Trans EPA ID:	CAD983615287
Trans Name:	Not reported
Trans 2 EPA ID:	Not reported
Trans 2 Name:	Not reported
TSDf EPA ID:	CAD000088252
Trans Name:	Not reported
TSDf Alt EPA ID:	CAD000088252
TSDf Alt Name:	Not reported
Waste Code Description:	181 - Other inorganic solid waste Organics
RCRA Code:	F006
Meth Code:	H01 - Transfer Station
Quantity Tons:	0.275
Waste Quantity:	550
Quantity Unit:	P
Additional Code 1:	Not reported
Additional Code 2:	Not reported

Map ID  
Direction  
Distance  
Elevation

MAP FINDINGS

Site

Database(s)

EDR ID Number  
EPA ID Number

**JANCO CORP (Continued)**

**1000175608**

Additional Code 3:	Not reported
Additional Code 4:	Not reported
Additional Code 5:	Not reported
Shipment Date:	19981002
Creation Date:	11/23/1998 0:00:00
Receipt Date:	19981006
Manifest ID:	98123663
Trans EPA ID:	CAD983615287
Trans Name:	Not reported
Trans 2 EPA ID:	Not reported
Trans 2 Name:	Not reported
TSDF EPA ID:	CAD099452708
Trans Name:	Not reported
TSDF Alt EPA ID:	CAD099452708
TSDF Alt Name:	Not reported
Waste Code Description:	221 - Waste oil and mixed oil
RCRA Code:	Not reported
Meth Code:	R01 - Recycler
Quantity Tons:	2.09
Waste Quantity:	550
Quantity Unit:	G
Additional Code 1:	Not reported
Additional Code 2:	Not reported
Additional Code 3:	Not reported
Additional Code 4:	Not reported
Additional Code 5:	Not reported
Shipment Date:	19981002
Creation Date:	11/23/1998 0:00:00
Receipt Date:	19981002
Manifest ID:	98123665
Trans EPA ID:	CAD983615287
Trans Name:	Not reported
Trans 2 EPA ID:	Not reported
Trans 2 Name:	Not reported
TSDF EPA ID:	CAD000088252
Trans Name:	Not reported
TSDF Alt EPA ID:	CAD000088252
TSDF Alt Name:	Not reported
Waste Code Description:	214 - Unspecified solvent mixture
RCRA Code:	D001
Meth Code:	H01 - Transfer Station
Quantity Tons:	0.05
Waste Quantity:	100
Quantity Unit:	P
Additional Code 1:	Not reported
Additional Code 2:	Not reported
Additional Code 3:	Not reported
Additional Code 4:	Not reported
Additional Code 5:	Not reported
Shipment Date:	19981002
Creation Date:	11/23/1998 0:00:00
Receipt Date:	19981002
Manifest ID:	98123665
Trans EPA ID:	CAD983615287

Map ID  
Direction  
Distance  
Elevation

MAP FINDINGS

Site

Database(s)

EDR ID Number  
EPA ID Number

**JANCO CORP (Continued)**

**1000175608**

Trans Name:	Not reported
Trans 2 EPA ID:	Not reported
Trans 2 Name:	Not reported
TSDf EPA ID:	CAD000088252
Trans Name:	Not reported
TSDf Alt EPA ID:	CAD000088252
TSDf Alt Name:	Not reported
Waste Code Description:	214 - Unspecified solvent mixture
RCRA Code:	D001
Meth Code:	H01 - Transfer Station
Quantity Tons:	0.05
Waste Quantity:	100
Quantity Unit:	P
Additional Code 1:	Not reported
Additional Code 2:	Not reported
Additional Code 3:	Not reported
Additional Code 4:	Not reported
Additional Code 5:	Not reported
Shipment Date:	19981002
Creation Date:	11/23/1998 0:00:00
Receipt Date:	19981002
Manifest ID:	98123665
Trans EPA ID:	CAD983615287
Trans Name:	Not reported
Trans 2 EPA ID:	Not reported
Trans 2 Name:	Not reported
TSDf EPA ID:	CAD000088252
Trans Name:	Not reported
TSDf Alt EPA ID:	CAD000088252
TSDf Alt Name:	Not reported
Waste Code Description:	181 - Other inorganic solid waste Organics
RCRA Code:	F006
Meth Code:	H01 - Transfer Station
Quantity Tons:	0.15
Waste Quantity:	300
Quantity Unit:	P
Additional Code 1:	Not reported
Additional Code 2:	Not reported
Additional Code 3:	Not reported
Additional Code 4:	Not reported
Additional Code 5:	Not reported
Additional Info:	
Year:	1997
Gen EPA ID:	CAD008263204
Shipment Date:	19971230
Creation Date:	7/23/1998 0:00:00
Receipt Date:	19980105
Manifest ID:	97341331
Trans EPA ID:	CAD983615287
Trans Name:	Not reported
Trans 2 EPA ID:	Not reported
Trans 2 Name:	Not reported
TSDf EPA ID:	CAD000088252
Trans Name:	Not reported

Map ID  
Direction  
Distance  
Elevation

MAP FINDINGS

Site

Database(s)

EDR ID Number  
EPA ID Number

**JANCO CORP (Continued)**

**1000175608**

TSDF Alt EPA ID:	CAD000088252
TSDF Alt Name:	Not reported
Waste Code Description:	722 - Liquids with cadmium > 100 mg/l
RCRA Code:	D002
Meth Code:	H01 - Transfer Station
Quantity Tons:	0.0625
Waste Quantity:	15
Quantity Unit:	G
Additional Code 1:	Not reported
Additional Code 2:	Not reported
Additional Code 3:	Not reported
Additional Code 4:	Not reported
Additional Code 5:	Not reported
Shipment Date:	19971230
Creation Date:	7/23/1998 0:00:00
Receipt Date:	19980105
Manifest ID:	97341331
Trans EPA ID:	CAD983615287
Trans Name:	Not reported
Trans 2 EPA ID:	Not reported
Trans 2 Name:	Not reported
TSDF EPA ID:	CAD000088252
Trans Name:	Not reported
TSDF Alt EPA ID:	CAD000088252
TSDF Alt Name:	Not reported
Waste Code Description:	214 - Unspecified solvent mixture
RCRA Code:	D001
Meth Code:	H01 - Transfer Station
Quantity Tons:	0.144
Waste Quantity:	40
Quantity Unit:	G
Additional Code 1:	Not reported
Additional Code 2:	Not reported
Additional Code 3:	Not reported
Additional Code 4:	Not reported
Additional Code 5:	Not reported
Shipment Date:	19971230
Creation Date:	7/23/1998 0:00:00
Receipt Date:	19980105
Manifest ID:	97341331
Trans EPA ID:	CAD983615287
Trans Name:	Not reported
Trans 2 EPA ID:	Not reported
Trans 2 Name:	Not reported
TSDF EPA ID:	CAD000088252
Trans Name:	Not reported
TSDF Alt EPA ID:	CAD000088252
TSDF Alt Name:	Not reported
Waste Code Description:	181 - Other inorganic solid waste Organics
RCRA Code:	F006
Meth Code:	H01 - Transfer Station
Quantity Tons:	0.175
Waste Quantity:	350
Quantity Unit:	P
Additional Code 1:	Not reported



Map ID  
Direction  
Distance  
Elevation

MAP FINDINGS

Site

Database(s)

EDR ID Number  
EPA ID Number

**JANCO CORP (Continued)**

**1000175608**

Additional Code 2:	Not reported
Additional Code 3:	Not reported
Additional Code 4:	Not reported
Additional Code 5:	Not reported
Shipment Date:	19971230
Creation Date:	7/23/1998 0:00:00
Receipt Date:	19980105
Manifest ID:	97341336
Trans EPA ID:	CAD983615287
Trans Name:	Not reported
Trans 2 EPA ID:	Not reported
Trans 2 Name:	Not reported
TSDF EPA ID:	CAD099452708
Trans Name:	Not reported
TSDF Alt EPA ID:	CAD099452708
TSDF Alt Name:	Not reported
Waste Code Description:	223 - Unspecified oil-containing waste
RCRA Code:	Not reported
Meth Code:	R01 - Recycler
Quantity Tons:	0.5838
Waste Quantity:	140
Quantity Unit:	G
Additional Code 1:	Not reported
Additional Code 2:	Not reported
Additional Code 3:	Not reported
Additional Code 4:	Not reported
Additional Code 5:	Not reported
Shipment Date:	19971230
Creation Date:	7/23/1998 0:00:00
Receipt Date:	19980105
Manifest ID:	97341332
Trans EPA ID:	CAD983615287
Trans Name:	Not reported
Trans 2 EPA ID:	Not reported
Trans 2 Name:	Not reported
TSDF EPA ID:	CAD000088252
Trans Name:	Not reported
TSDF Alt EPA ID:	CAD000088252
TSDF Alt Name:	Not reported
Waste Code Description:	214 - Unspecified solvent mixture
RCRA Code:	D001
Meth Code:	H01 - Transfer Station
Quantity Tons:	0.1
Waste Quantity:	200
Quantity Unit:	P
Additional Code 1:	Not reported
Additional Code 2:	Not reported
Additional Code 3:	Not reported
Additional Code 4:	Not reported
Additional Code 5:	Not reported
Shipment Date:	19971230
Creation Date:	7/23/1998 0:00:00
Receipt Date:	19980105
Manifest ID:	97341332

Map ID  
Direction  
Distance  
Elevation

MAP FINDINGS

Site

Database(s)

EDR ID Number  
EPA ID Number

**JANCO CORP (Continued)**

**1000175608**

Trans EPA ID:	CAD983615287
Trans Name:	Not reported
Trans 2 EPA ID:	Not reported
Trans 2 Name:	Not reported
TSDf EPA ID:	CAD000088252
Trans Name:	Not reported
TSDf Alt EPA ID:	CAD000088252
TSDf Alt Name:	Not reported
Waste Code Description:	792 - Not reported
RCRA Code:	D002
Meth Code:	H01 - Transfer Station
Quantity Tons:	0.0041
Waste Quantity:	1
Quantity Unit:	G
Additional Code 1:	Not reported
Additional Code 2:	Not reported
Additional Code 3:	Not reported
Additional Code 4:	Not reported
Additional Code 5:	Not reported
Shipment Date:	19971230
Creation Date:	7/23/1998 0:00:00
Receipt Date:	19980105
Manifest ID:	97341332
Trans EPA ID:	CAD983615287
Trans Name:	Not reported
Trans 2 EPA ID:	Not reported
Trans 2 Name:	Not reported
TSDf EPA ID:	CAD000088252
Trans Name:	Not reported
TSDf Alt EPA ID:	CAD000088252
TSDf Alt Name:	Not reported
Waste Code Description:	792 - Not reported
RCRA Code:	D002
Meth Code:	H01 - Transfer Station
Quantity Tons:	0.4587
Waste Quantity:	110
Quantity Unit:	G
Additional Code 1:	Not reported
Additional Code 2:	Not reported
Additional Code 3:	Not reported
Additional Code 4:	Not reported
Additional Code 5:	Not reported
Shipment Date:	19971230
Creation Date:	7/23/1998 0:00:00
Receipt Date:	19980105
Manifest ID:	97341332
Trans EPA ID:	CAD983615287
Trans Name:	Not reported
Trans 2 EPA ID:	Not reported
Trans 2 Name:	Not reported
TSDf EPA ID:	CAD000088252
Trans Name:	Not reported
TSDf Alt EPA ID:	CAD000088252
TSDf Alt Name:	Not reported
Waste Code Description:	214 - Unspecified solvent mixture

Map ID  
Direction  
Distance  
Elevation

MAP FINDINGS

Site

Database(s)

EDR ID Number  
EPA ID Number

**JANCO CORP (Continued)**

**1000175608**

RCRA Code:	D001
Meth Code:	H01 - Transfer Station
Quantity Tons:	0.05
Waste Quantity:	100
Quantity Unit:	P
Additional Code 1:	Not reported
Additional Code 2:	Not reported
Additional Code 3:	Not reported
Additional Code 4:	Not reported
Additional Code 5:	Not reported
Shipment Date:	19971107
Creation Date:	7/23/1998 0:00:00
Receipt Date:	19971110
Manifest ID:	96736338
Trans EPA ID:	CAD983615287
Trans Name:	Not reported
Trans 2 EPA ID:	Not reported
Trans 2 Name:	Not reported
TSDf EPA ID:	CAD097030993
Trans Name:	Not reported
TSDf Alt EPA ID:	CAD097030993
TSDf Alt Name:	Not reported
Waste Code Description:	711 - Liquids with cyanides > 1000 mg/l
RCRA Code:	F007
Meth Code:	R01 - Recycler
Quantity Tons:	0.0625
Waste Quantity:	15
Quantity Unit:	G
Additional Code 1:	Not reported
Additional Code 2:	Not reported
Additional Code 3:	Not reported
Additional Code 4:	Not reported
Additional Code 5:	Not reported
Shipment Date:	19971105
Creation Date:	7/23/1998 0:00:00
Receipt Date:	19971106
Manifest ID:	96736325
Trans EPA ID:	CAD983615287
Trans Name:	Not reported
Trans 2 EPA ID:	Not reported
Trans 2 Name:	Not reported
TSDf EPA ID:	CAD099452708
Trans Name:	Not reported
TSDf Alt EPA ID:	CAD099452708
TSDf Alt Name:	Not reported
Waste Code Description:	223 - Unspecified oil-containing waste
RCRA Code:	Not reported
Meth Code:	R01 - Recycler
Quantity Tons:	0.4587
Waste Quantity:	110
Quantity Unit:	G
Additional Code 1:	Not reported
Additional Code 2:	Not reported
Additional Code 3:	Not reported
Additional Code 4:	Not reported

Map ID  
Direction  
Distance  
Elevation

MAP FINDINGS

Site

Database(s)

EDR ID Number  
EPA ID Number

**JANCO CORP (Continued)**

**1000175608**

Additional Code 5: Not reported

Additional Info:

Year: 1996  
Gen EPA ID: CAD008263204

Shipment Date: 19961219  
Creation Date: 5/20/1997 0:00:00  
Receipt Date: 19961219  
Manifest ID: 96391423  
Trans EPA ID: CAD983615287  
Trans Name: Not reported  
Trans 2 EPA ID: Not reported  
Trans 2 Name: Not reported  
TSDf EPA ID: CAD000088252  
Trans Name: Not reported  
TSDf Alt EPA ID: Not reported  
TSDf Alt Name: Not reported  
Waste Code Description: 223 - Unspecified oil-containing waste  
RCRA Code: Not reported  
Meth Code: H01 - Transfer Station  
Quantity Tons: 0.2  
Waste Quantity: 400  
Quantity Unit: P  
Additional Code 1: Not reported  
Additional Code 2: Not reported  
Additional Code 3: Not reported  
Additional Code 4: Not reported  
Additional Code 5: Not reported

Shipment Date: 19961219  
Creation Date: 5/20/1997 0:00:00  
Receipt Date: 19961219  
Manifest ID: 96391423  
Trans EPA ID: CAD983615287  
Trans Name: Not reported  
Trans 2 EPA ID: Not reported  
Trans 2 Name: Not reported  
TSDf EPA ID: CAD000088252  
Trans Name: Not reported  
TSDf Alt EPA ID: Not reported  
TSDf Alt Name: Not reported  
Waste Code Description: 272 - Polymeric resin waste  
RCRA Code: D001  
Meth Code: H01 - Transfer Station  
Quantity Tons: 0.0625  
Waste Quantity: 15  
Quantity Unit: G  
Additional Code 1: Not reported  
Additional Code 2: Not reported  
Additional Code 3: Not reported  
Additional Code 4: Not reported  
Additional Code 5: Not reported

Shipment Date: 19961219  
Creation Date: 5/20/1997 0:00:00  
Receipt Date: 19961219

Map ID  
Direction  
Distance  
Elevation

MAP FINDINGS

Site

Database(s)

EDR ID Number  
EPA ID Number

**JANCO CORP (Continued)**

**1000175608**

Manifest ID:	96391423
Trans EPA ID:	CAD983615287
Trans Name:	Not reported
Trans 2 EPA ID:	Not reported
Trans 2 Name:	Not reported
TSDf EPA ID:	CAD000088252
Trans Name:	Not reported
TSDf Alt EPA ID:	Not reported
TSDf Alt Name:	Not reported
Waste Code Description:	214 - Unspecified solvent mixture
RCRA Code:	D001
Meth Code:	H01 - Transfer Station
Quantity Tons:	0.0054
Waste Quantity:	1.5
Quantity Unit:	G
Additional Code 1:	Not reported
Additional Code 2:	Not reported
Additional Code 3:	Not reported
Additional Code 4:	Not reported
Additional Code 5:	Not reported
Shipment Date:	19961219
Creation Date:	5/20/1997 0:00:00
Receipt Date:	19961219
Manifest ID:	96391423
Trans EPA ID:	CAD983615287
Trans Name:	Not reported
Trans 2 EPA ID:	Not reported
Trans 2 Name:	Not reported
TSDf EPA ID:	CAD000088252
Trans Name:	Not reported
TSDf Alt EPA ID:	Not reported
TSDf Alt Name:	Not reported
Waste Code Description:	181 - Other inorganic solid waste Organics
RCRA Code:	F006
Meth Code:	H01 - Transfer Station
Quantity Tons:	0.6
Waste Quantity:	1200
Quantity Unit:	P
Additional Code 1:	Not reported
Additional Code 2:	Not reported
Additional Code 3:	Not reported
Additional Code 4:	Not reported
Additional Code 5:	Not reported
Shipment Date:	19961219
Creation Date:	5/20/1997 0:00:00
Receipt Date:	19961220
Manifest ID:	96391424
Trans EPA ID:	CAD983615287
Trans Name:	Not reported
Trans 2 EPA ID:	Not reported
Trans 2 Name:	Not reported
TSDf EPA ID:	CAD099452708
Trans Name:	Not reported
TSDf Alt EPA ID:	Not reported
TSDf Alt Name:	Not reported

Map ID  
Direction  
Distance  
Elevation

MAP FINDINGS

Site

Database(s)

EDR ID Number  
EPA ID Number

**JANCO CORP (Continued)**

**1000175608**

Waste Code Description: 223 - Unspecified oil-containing waste  
RCRA Code: Not reported  
Meth Code: R01 - Recycler  
Quantity Tons: 0.688  
Waste Quantity: 165  
Quantity Unit: G  
Additional Code 1: Not reported  
Additional Code 2: Not reported  
Additional Code 3: Not reported  
Additional Code 4: Not reported  
Additional Code 5: Not reported

Shipment Date: 19961002  
Creation Date: 5/20/1997 0:00:00  
Receipt Date: 19961002  
Manifest ID: 96391238  
Trans EPA ID: CAD983615287  
Trans Name: Not reported  
Trans 2 EPA ID: Not reported  
Trans 2 Name: Not reported  
TSDf EPA ID: CAD099452708  
Trans Name: Not reported  
TSDf Alt EPA ID: Not reported  
TSDf Alt Name: Not reported  
Waste Code Description: 223 - Unspecified oil-containing waste  
RCRA Code: Not reported  
Meth Code: R01 - Recycler  
Quantity Tons: 1.1467  
Waste Quantity: 275  
Quantity Unit: G  
Additional Code 1: Not reported  
Additional Code 2: Not reported  
Additional Code 3: Not reported  
Additional Code 4: Not reported  
Additional Code 5: Not reported

Shipment Date: 19961002  
Creation Date: 6/26/1997 0:00:00  
Receipt Date: 19961002  
Manifest ID: 96391237  
Trans EPA ID: CAD983615287  
Trans Name: Not reported  
Trans 2 EPA ID: Not reported  
Trans 2 Name: Not reported  
TSDf EPA ID: CAD000088252  
Trans Name: Not reported  
TSDf Alt EPA ID: CAD000088252  
TSDf Alt Name: Not reported  
Waste Code Description: 214 - Unspecified solvent mixture  
RCRA Code: D001  
Meth Code: H01 - Transfer Station  
Quantity Tons: 0.198  
Waste Quantity: 55  
Quantity Unit: G  
Additional Code 1: Not reported  
Additional Code 2: Not reported  
Additional Code 3: Not reported

Map ID  
Direction  
Distance  
Elevation

MAP FINDINGS

Site

Database(s)

EDR ID Number  
EPA ID Number

**JANCO CORP (Continued)**

**1000175608**

Additional Code 4: Not reported  
Additional Code 5: Not reported  
  
Shipment Date: 19961002  
Creation Date: 6/26/1997 0:00:00  
Receipt Date: 19961002  
Manifest ID: 96391237  
Trans EPA ID: CAD983615287  
Trans Name: Not reported  
Trans 2 EPA ID: Not reported  
Trans 2 Name: Not reported  
TSDf EPA ID: CAD000088252  
Trans Name: Not reported  
TSDf Alt EPA ID: CAD000088252  
TSDf Alt Name: Not reported  
Waste Code Description: 181 - Other inorganic solid waste Organics  
RCRA Code: D006  
Meth Code: H01 - Transfer Station  
Quantity Tons: 0.2  
Waste Quantity: 400  
Quantity Unit: P  
Additional Code 1: Not reported  
Additional Code 2: Not reported  
Additional Code 3: Not reported  
Additional Code 4: Not reported  
Additional Code 5: Not reported

Shipment Date: 19960606  
Creation Date: 5/30/1997 0:00:00  
Receipt Date: 19960606  
Manifest ID: 96226979  
Trans EPA ID: CAD983615287  
Trans Name: Not reported  
Trans 2 EPA ID: Not reported  
Trans 2 Name: Not reported  
TSDf EPA ID: CAD000088252  
Trans Name: Not reported  
TSDf Alt EPA ID: Not reported  
TSDf Alt Name: Not reported  
Waste Code Description: 722 - Liquids with cadmium > 100 mg/l  
RCRA Code: D006  
Meth Code: H01 - Transfer Station  
Quantity Tons: 0.4587  
Waste Quantity: 110  
Quantity Unit: G  
Additional Code 1: Not reported  
Additional Code 2: Not reported  
Additional Code 3: Not reported  
Additional Code 4: Not reported  
Additional Code 5: Not reported

Shipment Date: 19960606  
Creation Date: 5/30/1997 0:00:00  
Receipt Date: 19960606  
Manifest ID: 96226979  
Trans EPA ID: CAD983615287  
Trans Name: Not reported

Map ID  
Direction  
Distance  
Elevation

MAP FINDINGS

Site

Database(s)

EDR ID Number  
EPA ID Number

**JANCO CORP (Continued)**

**1000175608**

Trans 2 EPA ID: Not reported  
Trans 2 Name: Not reported  
TSDf EPA ID: CAD000088252  
Trans Name: Not reported  
TSDf Alt EPA ID: Not reported  
TSDf Alt Name: Not reported  
Waste Code Description: 223 - Unspecified oil-containing waste  
RCRA Code: Not reported  
Meth Code: H01 - Transfer Station  
Quantity Tons: 0.4587  
Waste Quantity: 110  
Quantity Unit: G  
Additional Code 1: Not reported  
Additional Code 2: Not reported  
Additional Code 3: Not reported  
Additional Code 4: Not reported  
Additional Code 5: Not reported

Additional Info:

Year: 1995  
Gen EPA ID: CAD008263204

Shipment Date: 19951220  
Creation Date: 7/29/1996 0:00:00  
Receipt Date: 19951221  
Manifest ID: 95574559  
Trans EPA ID: CAD983615287  
Trans Name: Not reported  
Trans 2 EPA ID: Not reported  
Trans 2 Name: Not reported  
TSDf EPA ID: CAD099452708  
Trans Name: Not reported  
TSDf Alt EPA ID: Not reported  
TSDf Alt Name: Not reported  
Waste Code Description: 223 - Unspecified oil-containing waste  
RCRA Code: Not reported  
Meth Code: R01 - Recycler  
Quantity Tons: 0.4587  
Waste Quantity: 110  
Quantity Unit: G  
Additional Code 1: Not reported  
Additional Code 2: Not reported  
Additional Code 3: Not reported  
Additional Code 4: Not reported  
Additional Code 5: Not reported

Shipment Date: 19951220  
Creation Date: 7/29/1996 0:00:00  
Receipt Date: 19951220  
Manifest ID: 95574663  
Trans EPA ID: CAD983615287  
Trans Name: Not reported  
Trans 2 EPA ID: Not reported  
Trans 2 Name: Not reported  
TSDf EPA ID: CAD000088252  
Trans Name: Not reported  
TSDf Alt EPA ID: Not reported



Map ID  
Direction  
Distance  
Elevation

MAP FINDINGS

Site

Database(s)

EDR ID Number  
EPA ID Number

**JANCO CORP (Continued)**

**1000175608**

TSDf Alt Name:	Not reported
Waste Code Description:	214 - Unspecified solvent mixture
RCRA Code:	D001
Meth Code:	H01 - Transfer Station
Quantity Tons:	0.05
Waste Quantity:	100
Quantity Unit:	P
Additional Code 1:	Not reported
Additional Code 2:	Not reported
Additional Code 3:	Not reported
Additional Code 4:	Not reported
Additional Code 5:	Not reported
Shipment Date:	19951220
Creation Date:	7/29/1996 0:00:00
Receipt Date:	19951220
Manifest ID:	95574662
Trans EPA ID:	CAD983615287
Trans Name:	Not reported
Trans 2 EPA ID:	Not reported
Trans 2 Name:	Not reported
TSDf EPA ID:	CAD000088252
Trans Name:	Not reported
TSDf Alt EPA ID:	Not reported
TSDf Alt Name:	Not reported
Waste Code Description:	181 - Other inorganic solid waste Organics
RCRA Code:	D006
Meth Code:	H01 - Transfer Station
Quantity Tons:	0.15
Waste Quantity:	300
Quantity Unit:	P
Additional Code 1:	Not reported
Additional Code 2:	Not reported
Additional Code 3:	Not reported
Additional Code 4:	Not reported
Additional Code 5:	Not reported
Shipment Date:	19951220
Creation Date:	7/29/1996 0:00:00
Receipt Date:	19951220
Manifest ID:	95574663
Trans EPA ID:	CAD983615287
Trans Name:	Not reported
Trans 2 EPA ID:	Not reported
Trans 2 Name:	Not reported
TSDf EPA ID:	CAD000088252
Trans Name:	Not reported
TSDf Alt EPA ID:	Not reported
TSDf Alt Name:	Not reported
Waste Code Description:	214 - Unspecified solvent mixture
RCRA Code:	D001
Meth Code:	H01 - Transfer Station
Quantity Tons:	0.126
Waste Quantity:	35
Quantity Unit:	G
Additional Code 1:	Not reported
Additional Code 2:	Not reported

Map ID  
Direction  
Distance  
Elevation

MAP FINDINGS

Site

Database(s)

EDR ID Number  
EPA ID Number

**JANCO CORP (Continued)**

**1000175608**

Additional Code 3: Not reported  
Additional Code 4: Not reported  
Additional Code 5: Not reported

Shipment Date: 19951017  
Creation Date: 7/26/1996 0:00:00  
Receipt Date: 19951017  
Manifest ID: 95574538  
Trans EPA ID: CAD983615287  
Trans Name: Not reported  
Trans 2 EPA ID: Not reported  
Trans 2 Name: Not reported  
TSDf EPA ID: CAD099452708  
Trans Name: Not reported  
TSDf Alt EPA ID: Not reported  
TSDf Alt Name: Not reported  
Waste Code Description: 223 - Unspecified oil-containing waste  
RCRA Code: Not reported  
Meth Code: R01 - Recycler  
Quantity Tons: 0.4587  
Waste Quantity: 110  
Quantity Unit: G  
Additional Code 1: Not reported  
Additional Code 2: Not reported  
Additional Code 3: Not reported  
Additional Code 4: Not reported  
Additional Code 5: Not reported

Shipment Date: 19951017  
Creation Date: 7/26/1996 0:00:00  
Receipt Date: 19951017  
Manifest ID: 95574536  
Trans EPA ID: CAD983615287  
Trans Name: Not reported  
Trans 2 EPA ID: Not reported  
Trans 2 Name: Not reported  
TSDf EPA ID: CAD000088252  
Trans Name: Not reported  
TSDf Alt EPA ID: Not reported  
TSDf Alt Name: Not reported  
Waste Code Description: 181 - Other inorganic solid waste Organics  
RCRA Code: D006  
Meth Code: H01 - Transfer Station  
Quantity Tons: 0.175  
Waste Quantity: 350  
Quantity Unit: P  
Additional Code 1: Not reported  
Additional Code 2: Not reported  
Additional Code 3: Not reported  
Additional Code 4: Not reported  
Additional Code 5: Not reported

Shipment Date: 19950714  
Creation Date: 11/13/1995 0:00:00  
Receipt Date: 19950714  
Manifest ID: 93611955  
Trans EPA ID: CAD983615287

Map ID  
Direction  
Distance  
Elevation

MAP FINDINGS

Site

Database(s)

EDR ID Number  
EPA ID Number

**JANCO CORP (Continued)**

**1000175608**

Trans Name: Not reported  
Trans 2 EPA ID: Not reported  
Trans 2 Name: Not reported  
TSDf EPA ID: CAD099452708  
Trans Name: Not reported  
TSDf Alt EPA ID: CAD099452708  
TSDf Alt Name: Not reported  
Waste Code Description: 223 - Unspecified oil-containing waste  
RCRA Code: Not reported  
Meth Code: H01 - Transfer Station  
Quantity Tons: 0.9174  
Waste Quantity: 220  
Quantity Unit: G  
Additional Code 1: Not reported  
Additional Code 2: Not reported  
Additional Code 3: Not reported  
Additional Code 4: Not reported  
Additional Code 5: Not reported

Shipment Date: 19950714  
Creation Date: 4/2/1996 0:00:00  
Receipt Date: 19950714  
Manifest ID: 93611954  
Trans EPA ID: CAD983615287  
Trans Name: Not reported  
Trans 2 EPA ID: Not reported  
Trans 2 Name: Not reported  
TSDf EPA ID: CAD000088252  
Trans Name: Not reported  
TSDf Alt EPA ID: CAD000088252  
TSDf Alt Name: Not reported  
Waste Code Description: 214 - Unspecified solvent mixture  
RCRA Code: D001  
Meth Code: H01 - Transfer Station  
Quantity Tons: 0.306  
Waste Quantity: 85  
Quantity Unit: G  
Additional Code 1: Not reported  
Additional Code 2: Not reported  
Additional Code 3: Not reported  
Additional Code 4: Not reported  
Additional Code 5: Not reported

Shipment Date: 19950714  
Creation Date: 4/2/1996 0:00:00  
Receipt Date: 19950714  
Manifest ID: 93611954  
Trans EPA ID: CAD983615287  
Trans Name: Not reported  
Trans 2 EPA ID: Not reported  
Trans 2 Name: Not reported  
TSDf EPA ID: CAD000088252  
Trans Name: Not reported  
TSDf Alt EPA ID: CAD000088252  
TSDf Alt Name: Not reported  
Waste Code Description: 223 - Unspecified oil-containing waste  
RCRA Code: Not reported

Map ID  
Direction  
Distance  
Elevation

MAP FINDINGS

Site

Database(s)

EDR ID Number  
EPA ID Number

**JANCO CORP (Continued)**

**1000175608**

Meth Code: H01 - Transfer Station  
Quantity Tons: 0.1  
Waste Quantity: 200  
Quantity Unit: P  
Additional Code 1: Not reported  
Additional Code 2: Not reported  
Additional Code 3: Not reported  
Additional Code 4: Not reported  
Additional Code 5: Not reported

Shipment Date: 19950714  
Creation Date: 4/2/1996 0:00:00  
Receipt Date: 19950714  
Manifest ID: 93611954  
Trans EPA ID: CAD983615287  
Trans Name: Not reported  
Trans 2 EPA ID: Not reported  
Trans 2 Name: Not reported  
TSDf EPA ID: CAD000088252  
Trans Name: Not reported  
TSDf Alt EPA ID: CAD000088252  
TSDf Alt Name: Not reported  
Waste Code Description: 181 - Other inorganic solid waste Organics  
RCRA Code: D006  
Meth Code: H01 - Transfer Station  
Quantity Tons: 0.2  
Waste Quantity: 400  
Quantity Unit: P  
Additional Code 1: Not reported  
Additional Code 2: Not reported  
Additional Code 3: Not reported  
Additional Code 4: Not reported  
Additional Code 5: Not reported

Additional Info:

Year: 1994  
Gen EPA ID: CAD008263204

Shipment Date: 19941222  
Creation Date: 3/28/1996 0:00:00  
Receipt Date: 19941223  
Manifest ID: 93611608  
Trans EPA ID: CAD983615287  
Trans Name: Not reported  
Trans 2 EPA ID: Not reported  
Trans 2 Name: Not reported  
TSDf EPA ID: CAD000088252  
Trans Name: Not reported  
TSDf Alt EPA ID: CAD000088252  
TSDf Alt Name: Not reported  
Waste Code Description: 223 - Unspecified oil-containing waste  
RCRA Code: Not reported  
Meth Code: H01 - Transfer Station  
Quantity Tons: 0.4587  
Waste Quantity: 110  
Quantity Unit: G  
Additional Code 1: Not reported

Map ID  
Direction  
Distance  
Elevation

MAP FINDINGS

Site

Database(s)

EDR ID Number  
EPA ID Number

**JANCO CORP (Continued)**

**1000175608**

Additional Code 2:	Not reported
Additional Code 3:	Not reported
Additional Code 4:	Not reported
Additional Code 5:	Not reported
Shipment Date:	19941222
Creation Date:	3/28/1996 0:00:00
Receipt Date:	19950103
Manifest ID:	93752507
Trans EPA ID:	CAD980814594
Trans Name:	Not reported
Trans 2 EPA ID:	Not reported
Trans 2 Name:	Not reported
TSDF EPA ID:	NVD980895338
Trans Name:	Not reported
TSDF Alt EPA ID:	NVD980895338
TSDF Alt Name:	Not reported
Waste Code Description:	181 - Other inorganic solid waste Organics
RCRA Code:	F006
Meth Code:	R01 - Recycler
Quantity Tons:	0.15
Waste Quantity:	300
Quantity Unit:	P
Additional Code 1:	Not reported
Additional Code 2:	Not reported
Additional Code 3:	Not reported
Additional Code 4:	Not reported
Additional Code 5:	Not reported
Shipment Date:	19941222
Creation Date:	3/28/1996 0:00:00
Receipt Date:	19941223
Manifest ID:	93611608
Trans EPA ID:	CAD983615287
Trans Name:	Not reported
Trans 2 EPA ID:	Not reported
Trans 2 Name:	Not reported
TSDF EPA ID:	CAD000088252
Trans Name:	Not reported
TSDF Alt EPA ID:	CAD000088252
TSDF Alt Name:	Not reported
Waste Code Description:	223 - Unspecified oil-containing waste
RCRA Code:	Not reported
Meth Code:	H01 - Transfer Station
Quantity Tons:	0.2293
Waste Quantity:	55
Quantity Unit:	G
Additional Code 1:	Not reported
Additional Code 2:	Not reported
Additional Code 3:	Not reported
Additional Code 4:	Not reported
Additional Code 5:	Not reported
Shipment Date:	19941222
Creation Date:	3/28/1996 0:00:00
Receipt Date:	19941223
Manifest ID:	93611608

Map ID  
Direction  
Distance  
Elevation

MAP FINDINGS

Site

Database(s)

EDR ID Number  
EPA ID Number

**JANCO CORP (Continued)**

**1000175608**

Trans EPA ID:	CAD983615287
Trans Name:	Not reported
Trans 2 EPA ID:	Not reported
Trans 2 Name:	Not reported
TSDF EPA ID:	CAD000088252
Trans Name:	Not reported
TSDF Alt EPA ID:	CAD000088252
TSDF Alt Name:	Not reported
Waste Code Description:	223 - Unspecified oil-containing waste
RCRA Code:	Not reported
Meth Code:	H01 - Transfer Station
Quantity Tons:	0.125
Waste Quantity:	250
Quantity Unit:	P
Additional Code 1:	Not reported
Additional Code 2:	Not reported
Additional Code 3:	Not reported
Additional Code 4:	Not reported
Additional Code 5:	Not reported
Shipment Date:	19940928
Creation Date:	10/19/1995 0:00:00
Receipt Date:	19941004
Manifest ID:	93611484
Trans EPA ID:	CAD983615287
Trans Name:	Not reported
Trans 2 EPA ID:	Not reported
Trans 2 Name:	Not reported
TSDF EPA ID:	CAD000088252
Trans Name:	Not reported
TSDF Alt EPA ID:	CAD000088252
TSDF Alt Name:	Not reported
Waste Code Description:	181 - Other inorganic solid waste Organics
RCRA Code:	F006
Meth Code:	H01 - Transfer Station
Quantity Tons:	0.1
Waste Quantity:	200
Quantity Unit:	P
Additional Code 1:	Not reported
Additional Code 2:	Not reported
Additional Code 3:	Not reported
Additional Code 4:	Not reported
Additional Code 5:	Not reported
Shipment Date:	19940919
Creation Date:	3/26/1996 0:00:00
Receipt Date:	19940920
Manifest ID:	93611471
Trans EPA ID:	CAD983615287
Trans Name:	Not reported
Trans 2 EPA ID:	Not reported
Trans 2 Name:	Not reported
TSDF EPA ID:	CAD000088252
Trans Name:	Not reported
TSDF Alt EPA ID:	CAD000088252
TSDF Alt Name:	Not reported
Waste Code Description:	135 - Unspecified aqueous solution

Map ID  
Direction  
Distance  
Elevation

MAP FINDINGS

Site

Database(s)

EDR ID Number  
EPA ID Number

**JANCO CORP (Continued)**

**1000175608**

RCRA Code:	D006
Meth Code:	H01 - Transfer Station
Quantity Tons:	0.105
Waste Quantity:	25
Quantity Unit:	G
Additional Code 1:	Not reported
Additional Code 2:	Not reported
Additional Code 3:	Not reported
Additional Code 4:	Not reported
Additional Code 5:	Not reported
Shipment Date:	19940919
Creation Date:	3/26/1996 0:00:00
Receipt Date:	19940920
Manifest ID:	93611471
Trans EPA ID:	CAD983615287
Trans Name:	Not reported
Trans 2 EPA ID:	Not reported
Trans 2 Name:	Not reported
TSDf EPA ID:	CAD000088252
Trans Name:	Not reported
TSDf Alt EPA ID:	CAD000088252
TSDf Alt Name:	Not reported
Waste Code Description:	181 - Other inorganic solid waste Organics
RCRA Code:	D006
Meth Code:	H01 - Transfer Station
Quantity Tons:	1.6
Waste Quantity:	3200
Quantity Unit:	P
Additional Code 1:	Not reported
Additional Code 2:	Not reported
Additional Code 3:	Not reported
Additional Code 4:	Not reported
Additional Code 5:	Not reported
Shipment Date:	19940919
Creation Date:	3/26/1996 0:00:00
Receipt Date:	19940920
Manifest ID:	93611471
Trans EPA ID:	CAD983615287
Trans Name:	Not reported
Trans 2 EPA ID:	Not reported
Trans 2 Name:	Not reported
TSDf EPA ID:	CAD000088252
Trans Name:	Not reported
TSDf Alt EPA ID:	CAD000088252
TSDf Alt Name:	Not reported
Waste Code Description:	223 - Unspecified oil-containing waste
RCRA Code:	Not reported
Meth Code:	H01 - Transfer Station
Quantity Tons:	0.688
Waste Quantity:	165
Quantity Unit:	G
Additional Code 1:	Not reported
Additional Code 2:	Not reported
Additional Code 3:	Not reported
Additional Code 4:	Not reported

Map ID  
Direction  
Distance  
Elevation

MAP FINDINGS

Site

Database(s)

EDR ID Number  
EPA ID Number

**JANCO CORP (Continued)**

**1000175608**

Additional Code 5:	Not reported
Shipment Date:	19940715
Creation Date:	3/26/1996 0:00:00
Receipt Date:	19940715
Manifest ID:	93611384
Trans EPA ID:	CAD983615287
Trans Name:	Not reported
Trans 2 EPA ID:	Not reported
Trans 2 Name:	Not reported
TSDf EPA ID:	CAD099452708
Trans Name:	Not reported
TSDf Alt EPA ID:	CAD099452708
TSDf Alt Name:	Not reported
Waste Code Description:	134 - Aqueous solution with <10% total organic residues
RCRA Code:	Not reported
Meth Code:	R01 - Recycler
Quantity Tons:	0.945
Waste Quantity:	225
Quantity Unit:	G
Additional Code 1:	Not reported
Additional Code 2:	Not reported
Additional Code 3:	Not reported
Additional Code 4:	Not reported
Additional Code 5:	Not reported
Shipment Date:	19940712
Creation Date:	3/26/1996 0:00:00
Receipt Date:	19940714
Manifest ID:	93611358
Trans EPA ID:	CAD980814594
Trans Name:	Not reported
Trans 2 EPA ID:	Not reported
Trans 2 Name:	Not reported
TSDf EPA ID:	NVD980895338
Trans Name:	Not reported
TSDf Alt EPA ID:	NVD980895338
TSDf Alt Name:	Not reported
Waste Code Description:	181 - Other inorganic solid waste Organics
RCRA Code:	F006
Meth Code:	D80 - Disposal, Land Fill
Quantity Tons:	0.2
Waste Quantity:	400
Quantity Unit:	P
Additional Code 1:	Not reported
Additional Code 2:	Not reported
Additional Code 3:	Not reported
Additional Code 4:	Not reported
Additional Code 5:	Not reported
Additional Info:	
Year:	1993
Gen EPA ID:	CAD008263204
Shipment Date:	19931223
Creation Date:	9/14/1995 0:00:00
Receipt Date:	19931228



Map ID  
Direction  
Distance  
Elevation

MAP FINDINGS

Site

Database(s)

EDR ID Number  
EPA ID Number

**JANCO CORP (Continued)**

**1000175608**

Manifest ID: 93185467  
Trans EPA ID: CAD980814594  
Trans Name: Not reported  
Trans 2 EPA ID: Not reported  
Trans 2 Name: Not reported  
TSDf EPA ID: NVD980895338  
Trans Name: Not reported  
TSDf Alt EPA ID: NVD980895338  
TSDf Alt Name: Not reported  
Waste Code Description: 181 - Other inorganic solid waste Organics  
RCRA Code: F006  
Meth Code: - Not reported  
Quantity Tons: 0.35  
Waste Quantity: 700  
Quantity Unit: P  
Additional Code 1: Not reported  
Additional Code 2: Not reported  
Additional Code 3: Not reported  
Additional Code 4: Not reported  
Additional Code 5: Not reported

Shipment Date: 19931222  
Creation Date: 9/14/1995 0:00:00  
Receipt Date: 19931222  
Manifest ID: 93185469  
Trans EPA ID: CAD983615287  
Trans Name: Not reported  
Trans 2 EPA ID: Not reported  
Trans 2 Name: Not reported  
TSDf EPA ID: CAD000088252  
Trans Name: Not reported  
TSDf Alt EPA ID: CAD000088252  
TSDf Alt Name: Not reported  
Waste Code Description: 214 - Unspecified solvent mixture  
RCRA Code: D001  
Meth Code: H01 - Transfer Station  
Quantity Tons: 0.198  
Waste Quantity: 55  
Quantity Unit: G  
Additional Code 1: Not reported  
Additional Code 2: Not reported  
Additional Code 3: Not reported  
Additional Code 4: Not reported  
Additional Code 5: Not reported

Shipment Date: 19931222  
Creation Date: 9/14/1995 0:00:00  
Receipt Date: 19931222  
Manifest ID: 93185469  
Trans EPA ID: CAD983615287  
Trans Name: Not reported  
Trans 2 EPA ID: Not reported  
Trans 2 Name: Not reported  
TSDf EPA ID: CAD000088252  
Trans Name: Not reported  
TSDf Alt EPA ID: CAD000088252  
TSDf Alt Name: Not reported

Map ID  
Direction  
Distance  
Elevation

MAP FINDINGS

Site

Database(s)

EDR ID Number  
EPA ID Number

**JANCO CORP (Continued)**

**1000175608**

Waste Code Description:	- Not reported
RCRA Code:	Not reported
Meth Code:	H01 - Transfer Station
Quantity Tons:	0.4587
Waste Quantity:	110
Quantity Unit:	G
Additional Code 1:	Not reported
Additional Code 2:	Not reported
Additional Code 3:	Not reported
Additional Code 4:	Not reported
Additional Code 5:	Not reported
Shipment Date:	19931222
Creation Date:	9/14/1995 0:00:00
Receipt Date:	19931222
Manifest ID:	93185469
Trans EPA ID:	CAD983615287
Trans Name:	Not reported
Trans 2 EPA ID:	Not reported
Trans 2 Name:	Not reported
TSDf EPA ID:	CAD000088252
Trans Name:	Not reported
TSDf Alt EPA ID:	CAD000088252
TSDf Alt Name:	Not reported
Waste Code Description:	223 - Unspecified oil-containing waste
RCRA Code:	D001
Meth Code:	H01 - Transfer Station
Quantity Tons:	0.688
Waste Quantity:	165
Quantity Unit:	G
Additional Code 1:	Not reported
Additional Code 2:	Not reported
Additional Code 3:	Not reported
Additional Code 4:	Not reported
Additional Code 5:	Not reported
Shipment Date:	19931222
Creation Date:	9/14/1995 0:00:00
Receipt Date:	19931222
Manifest ID:	93185469
Trans EPA ID:	CAD983615287
Trans Name:	Not reported
Trans 2 EPA ID:	Not reported
Trans 2 Name:	Not reported
TSDf EPA ID:	CAD000088252
Trans Name:	Not reported
TSDf Alt EPA ID:	CAD000088252
TSDf Alt Name:	Not reported
Waste Code Description:	135 - Unspecified aqueous solution
RCRA Code:	D002
Meth Code:	H01 - Transfer Station
Quantity Tons:	0.231
Waste Quantity:	55
Quantity Unit:	G
Additional Code 1:	Not reported
Additional Code 2:	Not reported
Additional Code 3:	Not reported

Map ID  
Direction  
Distance  
Elevation

MAP FINDINGS

Site

Database(s)

EDR ID Number  
EPA ID Number

**JANCO CORP (Continued)**

**1000175608**

Additional Code 4:	Not reported
Additional Code 5:	Not reported
Shipment Date:	19931222
Creation Date:	9/14/1995 0:00:00
Receipt Date:	19931222
Manifest ID:	93185468
Trans EPA ID:	CAD983615284
Trans Name:	Not reported
Trans 2 EPA ID:	Not reported
Trans 2 Name:	Not reported
TSDf EPA ID:	CAD089446710
Trans Name:	Not reported
TSDf Alt EPA ID:	CAD089446710
TSDf Alt Name:	Not reported
Waste Code Description:	211 - Halogenated solvents (chloroform, methyl chloride, perchloroethylene, etc.
RCRA Code:	F002
Meth Code:	H01 - Transfer Station
Quantity Tons:	0.4587
Waste Quantity:	110
Quantity Unit:	G
Additional Code 1:	Not reported
Additional Code 2:	Not reported
Additional Code 3:	Not reported
Additional Code 4:	Not reported
Additional Code 5:	Not reported
Shipment Date:	19931222
Creation Date:	9/14/1995 0:00:00
Receipt Date:	19931222
Manifest ID:	93185470
Trans EPA ID:	CAD983615287
Trans Name:	Not reported
Trans 2 EPA ID:	Not reported
Trans 2 Name:	Not reported
TSDf EPA ID:	CAD099452708
Trans Name:	Not reported
TSDf Alt EPA ID:	CAD099452708
TSDf Alt Name:	Not reported
Waste Code Description:	223 - Unspecified oil-containing waste
RCRA Code:	Not reported
Meth Code:	R01 - Recycler
Quantity Tons:	1.1467
Waste Quantity:	275
Quantity Unit:	G
Additional Code 1:	Not reported
Additional Code 2:	Not reported
Additional Code 3:	Not reported
Additional Code 4:	Not reported
Additional Code 5:	Not reported
Shipment Date:	19930930
Creation Date:	9/12/1995 0:00:00
Receipt Date:	19931001
Manifest ID:	93185355
Trans EPA ID:	CAD980814594

Map ID  
Direction  
Distance  
Elevation

MAP FINDINGS

Site

Database(s)

EDR ID Number  
EPA ID Number

**JANCO CORP (Continued)**

**1000175608**

Trans Name:	Not reported
Trans 2 EPA ID:	Not reported
Trans 2 Name:	Not reported
TSDf EPA ID:	NVD980895338
Trans Name:	Not reported
TSDf Alt EPA ID:	NVD980895338
TSDf Alt Name:	Not reported
Waste Code Description:	181 - Other inorganic solid waste Organics
RCRA Code:	F006
Meth Code:	D80 - Disposal, Land Fill
Quantity Tons:	0
Waste Quantity:	500
Quantity Unit:	*
Additional Code 1:	Not reported
Additional Code 2:	Not reported
Additional Code 3:	Not reported
Additional Code 4:	Not reported
Additional Code 5:	Not reported
Shipment Date:	19930929
Creation Date:	9/12/1995 0:00:00
Receipt Date:	Not reported
Manifest ID:	93185359
Trans EPA ID:	CAD983615287
Trans Name:	Not reported
Trans 2 EPA ID:	Not reported
Trans 2 Name:	Not reported
TSDf EPA ID:	CAD000088252
Trans Name:	Not reported
TSDf Alt EPA ID:	Not reported
TSDf Alt Name:	Not reported
Waste Code Description:	221 - Waste oil and mixed oil
RCRA Code:	D001
Meth Code:	- Not reported
Quantity Tons:	0.418
Waste Quantity:	110
Quantity Unit:	G
Additional Code 1:	Not reported
Additional Code 2:	Not reported
Additional Code 3:	Not reported
Additional Code 4:	Not reported
Additional Code 5:	Not reported
Shipment Date:	19930929
Creation Date:	9/12/1995 0:00:00
Receipt Date:	Not reported
Manifest ID:	93185361
Trans EPA ID:	CAD983615287
Trans Name:	Not reported
Trans 2 EPA ID:	Not reported
Trans 2 Name:	Not reported
TSDf EPA ID:	CAD089446710
Trans Name:	Not reported
TSDf Alt EPA ID:	Not reported
TSDf Alt Name:	Not reported
Waste Code Description:	211 - Halogenated solvents (chloroform, methyl chloride, perchloroethylene, etc.

Map ID  
Direction  
Distance  
Elevation

MAP FINDINGS

Site

Database(s)

EDR ID Number  
EPA ID Number

**JANCO CORP (Continued)**

**1000175608**

RCRA Code: F002  
Meth Code: - Not reported  
Quantity Tons: 0.688  
Waste Quantity: 165  
Quantity Unit: G  
Additional Code 1: Not reported  
Additional Code 2: Not reported  
Additional Code 3: Not reported  
Additional Code 4: Not reported  
Additional Code 5: Not reported

**NPDES:**

Name: JANCO CORP  
Address: 3111 WINONA AVE  
City,State,Zip: BURBANK, CA 91504  
Facility Status: Not reported  
NPDES Number: Not reported  
Region: Not reported  
Agency Number: Not reported  
Regulatory Measure ID: Not reported  
Place ID: Not reported  
Order Number: Not reported  
WDID: 4 19I003379  
Regulatory Measure Type: Industrial  
Program Type: Not reported  
Adoption Date Of Regulatory Measure: Not reported  
Effective Date Of Regulatory Measure: Not reported  
Termination Date Of Regulatory Measure: Not reported  
Expiration Date Of Regulatory Measure: Not reported  
Discharge Address: Not reported  
Discharge Name: Not reported  
Discharge City: Not reported  
Discharge State: Not reported  
Discharge Zip: Not reported  
Status: Terminated  
Status Date: 02/23/2006  
Operator Name: Janco Corp  
Operator Address: 3111 Winona Ave  
Operator City: Burbank  
Operator State: California  
Operator Zip: 91504

**NPDES as of 03/2018:**

NPDES Number: Not reported  
Status: Not reported  
Agency Number: Not reported  
Region: 4  
Regulatory Measure ID: 189135  
Order Number: Not reported  
Regulatory Measure Type: Industrial  
Place ID: Not reported  
WDID: 4 19I003379  
Program Type: Not reported  
Adoption Date Of Regulatory Measure: Not reported  
Effective Date Of Regulatory Measure: Not reported  
Expiration Date Of Regulatory Measure: Not reported  
Termination Date Of Regulatory Measure: Not reported

Map ID  
Direction  
Distance  
Elevation

MAP FINDINGS

Site

Database(s)

EDR ID Number  
EPA ID Number

**JANCO CORP (Continued)**

**1000175608**

Discharge Name:	Not reported
Discharge Address:	Not reported
Discharge City:	Not reported
Discharge State:	Not reported
Discharge Zip:	Not reported
Received Date:	05/09/2008
Processed Date:	04/03/1992
Status:	Terminated
Status Date:	02/23/2006
Place Size:	48000
Place Size Unit:	SqFt
Contact:	Steve Brown
Contact Title:	Not reported
Contact Phone:	818-846-1800
Contact Phone Ext:	Not reported
Contact Email:	Not reported
Operator Name:	Janco Corp
Operator Address:	3111 Winona Ave
Operator City:	Burbank
Operator State:	California
Operator Zip:	91504
Operator Contact:	Steven Brown
Operator Contact Title:	Not reported
Operator Contact Phone:	818-846-1800
Operator Contact Phone Ext:	Not reported
Operator Contact Email:	Not reported
Operator Type:	Private Business
Developer:	Not reported
Developer Address:	Not reported
Developer City:	Not reported
Developer State:	California
Developer Zip:	Not reported
Developer Contact:	Not reported
Developer Contact Title:	Not reported
Constype Linear Utility Ind:	Not reported
Emergency Phone:	818-846-1800
Emergency Phone Ext:	Not reported
Constype Above Ground Ind:	Not reported
Constype Below Ground Ind:	Not reported
Constype Cable Line Ind:	Not reported
Constype Comm Line Ind:	Not reported
Constype Commercial Ind:	Not reported
Constype Electrical Line Ind:	Not reported
Constype Gas Line Ind:	Not reported
Constype Industrial Ind:	Not reported
Constype Other Description:	Not reported
Constype Other Ind:	Not reported
Constype Recons Ind:	Not reported
Constype Residential Ind:	Not reported
Constype Transport Ind:	Not reported
Constype Utility Description:	Not reported
Constype Utility Ind:	Not reported
Constype Water Sewer Ind:	Not reported
Dir Discharge Uswater Ind:	Not reported
Receiving Water Name:	Pacific Ocean
Certifier:	Not reported
Certifier Title:	Not reported

Map ID  
Direction  
Distance  
Elevation

MAP FINDINGS

Site

Database(s)

EDR ID Number  
EPA ID Number

**JANCO CORP (Continued)**

**1000175608**

Certification Date: Not reported  
Primary Sic: 3613-Switchgear and Switchboard Apparatus  
Secondary Sic: Not reported  
Tertiary Sic: Not reported

LA Co. Site Mitigation:

Name: JANCO CORPORATION  
Address: 3111 WINONA AVE  
City,State,Zip: BURBANK, CA 91508  
Facility ID: Not reported  
Status: Not reported  
Site ID: SD0000430  
Jurisdiction: State  
Case ID: RO0001431  
Abated: Yes  
Assigned To: Kim Clark  
Entered Date: 10/11/2011  
Abated Date: Not reported

WDS:

Name: JANCO CORP  
Address: 3111 WINONA AVE  
City: BURBANK  
Facility ID: 4 19I003379  
Facility Type: Not reported  
Facility Status: Active - Any facility with a continuous or seasonal discharge that is under Waste Discharge Requirements.  
NPDES Number: CAS000001 The 1st 2 characters designate the state. The remaining 7 are assigned by the Regional Board  
Subregion: 4  
Facility Telephone: Not reported  
Facility Contact: Not reported  
Agency Name: JANCO CORP  
Agency Address: Not reported  
Agency City,St,Zip: 0  
Agency Contact: Not reported  
Agency Telephone: Not reported  
Agency Type: Not reported  
SIC Code: 0  
SIC Code 2: Not reported  
Primary Waste Type: Not reported  
Primary Waste: Not reported  
Waste Type2: Not reported  
Waste2: Not reported  
Primary Waste Type: Not reported  
Secondary Waste: Not reported  
Secondary Waste Type: Not reported  
Design Flow: 0  
Baseline Flow: 0  
Reclamation: Not reported  
POTW: Not reported  
Treat To Water: Minor Threat to Water Quality. A violation of a regional board order should cause a relatively minor impairment of beneficial uses compared to a major or minor threat. Not: All nurds without a TTWQ will be considered a minor threat to water quality unless coded at a higher

Map ID  
Direction  
Distance  
Elevation

MAP FINDINGS

Site

Database(s)

EDR ID Number  
EPA ID Number

**JANCO CORP (Continued)**

**1000175608**

Complexity: Level. A Zero (0) may be used to code those NURDS that are found to represent no threat to water quality.  
Category C - Facilities having no waste treatment systems, such as cooling water dischargers or those who must comply through best management practices, facilities with passive waste treatment and disposal systems, such as septic systems with subsurface disposal, or dischargers having waste storage systems with land disposal such as dairy waste ponds.

**WIP:**

Name: JANCO CORPORATION  
Address: 3111 Winona Ave  
City,State,Zip: BURBANK, CA 91504  
Region: 4  
File Number: 104.0604  
**File Status: Backlog**  
Staff: UNIDENTIFIED  
Facility Suite: Not reported

**CIWQS:**

Name: JANCO CORP  
Address: 3111 WINONA AVE  
City,State,Zip: BURBANK, CA 91504  
Agency: Janco Corp  
Agency Address: 3111 Winona Ave, Burbank, CA 91504  
Place/Project Type: Industrial - Switchgear and Switchboard Apparatus  
SIC/NAICS: 3613  
Region: 4  
Program: INDSTW  
Regulatory Measure Status: Terminated  
Regulatory Measure Type: Storm water industrial  
Order Number: 2014-0057-DWQ  
WDID: 4 19I003379  
NPDES Number: CAS000001  
Adoption Date: Not reported  
Effective Date: 04/03/1992  
Termination Date: Not reported  
Expiration/Review Date: Not reported  
Design Flow: Not reported  
Major/Minor: Not reported  
Complexity: Not reported  
TTWQ: Not reported  
Enforcement Actions within 5 years: 0  
Violations within 5 years: 0  
Latitude: 34.19928  
Longitude: -118.34455

**CERS:**

Name: JANCO CORPORATION  
Address: 3111 WINONA AVE.  
City,State,Zip: BURBANK, CA 91504  
Site ID: 738374  
CERS ID: SL603798612  
CERS Description: Cleanup Program Site

Affiliation:



Map ID  
Direction  
Distance  
Elevation

MAP FINDINGS

Site

Database(s)

EDR ID Number  
EPA ID Number

**JANCO CORP (Continued)**

**1000175608**

Affiliation Type Desc: Regional Board Caseworker  
Entity Name: JEFFREY HU - LOS ANGELES RWQCB (REGION 4)  
Entity Title: Not reported  
Affiliation Address: 320 W. 4TH ST., SUITE 200  
Affiliation City: LOS ANGELES  
Affiliation State: CA  
Affiliation Country: Not reported  
Affiliation Zip: Not reported  
Affiliation Phone: ,

Name: JANCO CORP  
Address: 3111 WINONA AVE  
City,State,Zip: BURBANK, CA 91504-2538  
Site ID: 474475  
CERS ID: 110001186270  
CERS Description: US EPA Air Emission Inventory System (EIS)

Affiliation:  
Affiliation Type Desc: Environmental Contact  
Entity Name: ENVIR MGMT  
Entity Title: Not reported  
Affiliation Address: 3111 WINONA AVE  
Affiliation City: BURBANK  
Affiliation State: CA  
Affiliation Country: Not reported  
Affiliation Zip: Not reported  
Affiliation Phone: ,

Affiliation Type Desc: Regional Board Caseworker  
Entity Name: JEFFREY HU LOS ANGELES RWQCB REGN 4TH  
Entity Title: Not reported  
Affiliation Address: 320 W 4TH ST NA SUITE 200  
Affiliation City: LOSANGELES  
Affiliation State: Not reported  
Affiliation Country: Not reported  
Affiliation Zip: Not reported  
Affiliation Phone: ,

AE208  
NNE  
1/4-1/2  
0.307 mi.  
1620 ft.

**PURIFIED DOWN PRODUCTS**  
**2815 WINONA AVE**  
**BURBANK, CA 91504**  
**Site 5 of 5 in cluster AE**

**CPS-SLIC S106764533**  
**EMI N/A**  
**HWTS**  
**WIP**

**Relative:**  
**Higher**  
**Actual:**  
**683 ft.**

CPS-SLIC:  
Name: PURIFIED DOWN PRODUCTS  
Address: 2815 WINONA AVE.  
City,State,Zip: BURBANK, CA 91504  
Region: STATE  
**Facility Status: Completed - Case Closed**  
Status Date: 01/08/1988  
Global Id: T10000015185  
Lead Agency: LOS ANGELES RWQCB (REGION 4)  
Lead Agency Case Number: Not reported  
Latitude: 34.19954  
Longitude: -118.34176

Map ID  
Direction  
Distance  
Elevation

MAP FINDINGS

Site

Database(s)

EDR ID Number  
EPA ID Number

**PUROFIED DOWN PRODUCTS (Continued)**

**S106764533**

Case Type: Cleanup Program Site  
Case Worker: WIP  
Local Agency: Not reported  
RB Case Number: 104.0894  
File Location: Not reported  
Potential Media Affected: Not reported  
Potential Contaminants of Concern: Not reported  
EPA Region: 9  
Coordinate Source: Not reported  
Cuf Case: NO  
Quantity Released Gallons: Not reported  
Begin Date: 01/01/1985  
Leak Reported Date: Not reported  
How Discovered: Not reported  
How Discovered Description: Not reported  
Discharge Source: Not reported  
Discharge Cause: Not reported  
Stop Method: Not reported  
Stop Description: Not reported  
No Further Action Date: 01/08/1988  
CA Water Watershed Name: Los Angeles River - San Fernando - Bull Canyon (412.21)  
Dwr Groundwater Subbasin Name: San Fernando Valley (4-012)  
Disadvantaged Community: Disadvantaged Community  
CA Enviroscreen 3 Score: 91-95%  
CA Enviroscreen 4 Score: 90-95%  
Military DOD Site: No  
Facility Project Subtype: Not reported  
RWQCB Region: LOS ANGELES RWQCB (REGION 4)  
Site History: Not reported

[Click here to access the California GeoTracker records for this facility:](#)

**EMI:**

Name: PUROFIED DOWN PROD. CORP  
Address: 2815 WINONA AV  
City,State,Zip: BURBANK, CA 91605  
Year: 1987  
County Code: 19  
Air Basin: SC  
Facility ID: 4497  
Air District Name: SC  
SIC Code: 2392  
Air District Name: SOUTH COAST AQMD  
Community Health Air Pollution Info System: Not reported  
Consolidated Emission Reporting Rule: Not reported  
Total Organic Hydrocarbon Gases Tons/Yr: 0  
Reactive Organic Gases Tons/Yr: 0  
Carbon Monoxide Emissions Tons/Yr: 0  
NOX - Oxides of Nitrogen Tons/Yr: 0  
SOX - Oxides of Sulphur Tons/Yr: 0  
Particulate Matter Tons/Yr: 0  
Part. Matter 10 Micrometers and Smlr Tons/Yr:0

**HWTS:**

Name: ATLAS LENS CO  
Address: 2815 WINONA AVE

Map ID  
Direction  
Distance  
Elevation

MAP FINDINGS

Site

Database(s)

EDR ID Number  
EPA ID Number

**PUROFIED DOWN PRODUCTS (Continued)**

**S106764533**

Address 2: Not reported  
City,State,Zip: BURBANK, CA 91504  
EPA ID: CAL000463601  
Inactive Date: Not reported  
Create Date: 06/22/2021  
Last Act Date: Not reported  
Mailing Name: Not reported  
Mailing Address: 2815 WINONA AVE  
Mailing Address 2: Not reported  
Mailing City,State,Zip: BURBANK, CA 91504  
Owner Name: ATLAS LENS CO  
Owner Address: 2815 WINONA AVE  
Owner Address 2: Not reported  
Owner City,State,Zip: BURBANK, CA 91504  
Owner Phone: Not reported  
Owner Fax: Not reported  
Contact Name: GREG HEATON  
Contact Address: 2815 WINONA AVE  
Contact Address 2: Not reported  
City,State,Zip: BURBANK, CA 91504  
Contact Phone: Not reported  
Contact Fax: Not reported  
Facility Status: Active  
Facility Type: PERMANENT  
Category: STATE  
Latitude: 34.19930313  
Longitude: -118.3419828

NAICS:  
EPA ID: CAL000463601  
Create Date: 2021-06-22 11:01:54.570  
NAICS Code: 333314  
NAICS Description: Optical Instrument and Lens Manufacturing  
Issued EPA ID Date: 2021-06-22 11:01:54.56700  
Inactive Date: Not reported  
Facility Name: ATLAS LENS CO  
Facility Address: 2815 WINONA AVE  
Facility Address 2: Not reported  
Facility City: BURBANK  
Facility County: Not reported  
Facility State: CA  
Facility Zip: 91504

WIP:  
Name: PUROFIED DOWN PRODUCTS  
Address: 2815 Winona Ave  
City,State,Zip: BURBANK, CA 91504  
Region: 4  
File Number: 104.0894  
**File Status: Historical**  
Staff: DBACHARO  
Facility Suite: Not reported

Map ID  
 Direction  
 Distance  
 Elevation

MAP FINDINGS

Site

Database(s)

EDR ID Number  
 EPA ID Number

**AA209**     **KONOGRAPHICS, INC.**  
**SE**         **2521 EMPIRE AVE.**  
**1/4-1/2**     **BURBANK, CA 91504**  
**0.308 mi.**  
**1626 ft.**     **Site 3 of 3 in cluster AA**

**CPS-SLIC**    **S123759336**  
**HWTS**        **N/A**  
**HAZNET**

**Relative:**  
**Lower**

CPS-SLIC:

**Actual:**  
**647 ft.**

Name: KONOGRAPHICS, INC.  
 Address: 2521 EMPIRE AVE.  
 City,State,Zip: BURBANK, CA 91504  
 Region: STATE  
**Facility Status: Completed - Case Closed**  
 Status Date: 04/19/1988  
 Global Id: T10000015261  
 Lead Agency: LOS ANGELES RWQCB (REGION 4)  
 Lead Agency Case Number: Not reported  
 Latitude: 34.19216  
 Longitude: -118.33882  
 Case Type: Cleanup Program Site  
 Case Worker: WIP  
 Local Agency: Not reported  
 RB Case Number: 104.1208  
 File Location: Not reported  
 Potential Media Affected: Not reported  
 Potential Contaminants of Concern: Not reported  
 EPA Region: 9  
 Coordinate Source: Not reported  
 Cuf Case: NO  
 Quantity Released Gallons: Not reported  
 Begin Date: 01/01/1985  
 Leak Reported Date: Not reported  
 How Discovered: Not reported  
 How Discovered Description: Not reported  
 Discharge Source: Not reported  
 Discharge Cause: Not reported  
 Stop Method: Not reported  
 Stop Description: Not reported  
 No Further Action Date: 04/19/1988  
 CA Water Watershed Name: Los Angeles River - San Fernando - Bull Canyon (412.21)  
 Dwr Groundwater Subbasin Name: San Fernando Valley (4-012)  
 Disadvantaged Community: Not reported  
 CA Enviroscreen 3 Score: 91-95%  
 CA Enviroscreen 4 Score: 90-95%  
 Military DOD Site: No  
 Facility Project Subtype: Not reported  
 RWQCB Region: LOS ANGELES RWQCB (REGION 4)  
 Site History: Not reported

[Click here to access the California GeoTracker records for this facility:](#)

**HWTS:**

Name: KONOGRAPHICS  
 Address: 2521 EMPIRE AVE  
 Address 2: Not reported  
 City,State,Zip: BURBANK, CA 91504  
 EPA ID: CAL000009733  
 Inactive Date: 01/01/1995  
 Create Date: 11/14/1989  
 Last Act Date: Not reported

Map ID  
Direction  
Distance  
Elevation

MAP FINDINGS

Site

Database(s)

EDR ID Number  
EPA ID Number

**KONOGRAPHICS, INC. (Continued)**

**S123759336**

Mailing Name: Not reported  
Mailing Address: 2521 EMPIRE AVE  
Mailing Address 2: Not reported  
Mailing City,State,Zip: BURBANK, CA 915040000  
Owner Name: KONOW DAVE  
Owner Address: Not reported  
Owner Address 2: Not reported  
Owner City,State,Zip: Not reported  
Owner Phone: Not reported  
Owner Fax: Not reported  
Contact Name: INACTIVE UNDELIVER. SURVEY  
Contact Address: 11/21/1994  
Contact Address 2: Not reported  
City,State,Zip: Not reported  
Contact Phone: Not reported  
Contact Fax: Not reported  
Facility Status: Inactive  
Facility Type: PERMANENT  
Category: STATE  
Latitude: 34.191877  
Longitude: -118.338263

Name: KONOGRAPHICS  
Address: 2521 EMPIRE AVE  
Address 2: Not reported  
City,State,Zip: BURBANK, CA 91504  
EPA ID: CAD981992332  
Inactive Date: 01/01/1995  
Create Date: 07/03/1987  
Last Act Date: Not reported  
Mailing Name: Not reported  
Mailing Address: 2521 EMPIRE AVE  
Mailing Address 2: Not reported  
Mailing City,State,Zip: BURBANK, CA 915040000  
Owner Name: Not reported  
Owner Address: Not reported  
Owner Address 2: Not reported  
Owner City,State,Zip: Not reported  
Owner Phone: Not reported  
Owner Fax: Not reported  
Contact Name: INACTIVE UNDELIVER. SURVEY  
Contact Address: 11/21/1994  
Contact Address 2: Not reported  
City,State,Zip: Not reported  
Contact Phone: Not reported  
Contact Fax: Not reported  
Facility Status: Inactive  
Facility Type: PERMANENT  
Category: FEDERAL  
Latitude: 34.191771  
Longitude: -118.338352

**HAZNET:**

Name: KONOGRAPHICS  
Address: 2521 EMPIRE AVE  
Address 2: Not reported  
City,State,Zip: BURBANK, CA 915040000

Map ID  
 Direction  
 Distance  
 Elevation

MAP FINDINGS

Site

Database(s)

EDR ID Number  
 EPA ID Number

**KONOGRAPHICS, INC. (Continued)**

**S123759336**

Contact: INACTIVE UNDELIVER. SURVEY  
 Telephone: --  
 Mailing Name: Not reported  
 Mailing Address: 2521 EMPIRE AVE  
  
 Year: 1988  
 Gepaid: CAD981992332  
 TSD EPA ID: CAD108040858  
 CA Waste Code: 541 - Photochemicals/photoprocessing waste  
 Disposal Method: R01 - Recycler  
 Tons: 0.1668

**AB210**  
**NNW**  
**1/4-1/2**  
**0.308 mi.**  
**1627 ft.**  
  
**Relative:**  
**Higher**  
  
**Actual:**  
**690 ft.**

**DAVIS MACHINING CO**  
**3216 WINONA AVE**  
**BURBANK, CA 91504**  
  
**Site 6 of 6 in cluster AB**

**RCRA-SQG 1000262282**  
**CPS-SLIC CAD130123227**  
**FINDS**  
**ECHO**  
**LOS ANGELES CO. HMS**  
**HWTS**  
**HAZNET**  
**WIP**

RCRA Listings:  
 Date Form Received by Agency: 19960901  
 Handler Name: Davis Machining Co  
 Handler Address: 3216 WINONA AVE  
 Handler City,State,Zip: BURBANK, CA 91504  
 EPA ID: CAD130123227  
 Contact Name: Not reported  
 Contact Address: Not reported  
 Contact City,State,Zip: Not reported  
 Contact Telephone: Not reported  
 Contact Fax: Not reported  
 Contact Email: Not reported  
 Contact Title: Not reported  
 EPA Region: 09  
 Land Type: Not reported  
 Federal Waste Generator Description: Small Quantity Generator  
 Non-Notifier: Not reported  
 Biennial Report Cycle: Not reported  
 Accessibility: Not reported  
 Active Site Indicator: Handler Activities  
 State District Owner: Ca  
 State District: 3  
 Mailing Address: 3216 WINONA AVE  
 Mailing City,State,Zip: BURBANK, CA 91504  
 Owner Name: Not reported  
 Owner Type: Not reported  
 Operator Name: Not Required  
 Operator Type: Private  
 Short-Term Generator Activity: No  
 Importer Activity: No  
 Mixed Waste Generator: No  
 Transporter Activity: No  
 Transfer Facility Activity: No  
 Recycler Activity with Storage: No  
 Small Quantity On-Site Burner Exemption: No  
 Smelting Melting and Refining Furnace Exemption: No

Map ID  
 Direction  
 Distance  
 Elevation

MAP FINDINGS

Site

Database(s)

EDR ID Number  
 EPA ID Number

**DAVIS MACHINING CO (Continued)**

**1000262282**

Underground Injection Control:	No
Off-Site Waste Receipt:	No
Universal Waste Indicator:	No
Universal Waste Destination Facility:	No
Federal Universal Waste:	No
Active Site State-Reg Handler:	---
Federal Facility Indicator:	Not reported
Hazardous Secondary Material Indicator:	NN
Sub-Part K Indicator:	Not reported
2018 GPRA Permit Baseline:	Not on the Baseline
2018 GPRA Renewals Baseline:	Not on the Baseline
202 GPRA Corrective Action Baseline:	No
Subject to Corrective Action Universe:	No
Non-TSDFs Where RCRA CA has Been Imposed Universe:	No
Corrective Action Priority Ranking:	No NCAPS ranking
Environmental Control Indicator:	No
Institutional Control Indicator:	No
Human Exposure Controls Indicator:	N/A
Groundwater Controls Indicator:	N/A
Significant Non-Complier Universe:	No
Unaddressed Significant Non-Complier Universe:	No
Addressed Significant Non-Complier Universe:	No
Significant Non-Complier With a Compliance Schedule Universe:	No
Financial Assurance Required:	Not reported
Handler Date of Last Change:	20020627
Recognized Trader-Importer:	No
Recognized Trader-Exporter:	No
Importer of Spent Lead Acid Batteries:	No
Exporter of Spent Lead Acid Batteries:	No
Recycler Activity Without Storage:	Not reported
Manifest Broker:	Not reported
Sub-Part P Indicator:	No

**Handler - Owner Operator:**

Owner/Operator Indicator:	Owner
Owner/Operator Name: EDWARD A DAVIS	
Legal Status:	Private
Date Became Current:	Not reported
Date Ended Current:	Not reported
Owner/Operator Address:	NOT REQUIRED
Owner/Operator City,State,Zip:	NOT REQUIRED, ME 99999
Owner/Operator Telephone:	415-555-1212
Owner/Operator Telephone Ext:	Not reported
Owner/Operator Fax:	Not reported
Owner/Operator Email:	Not reported

Owner/Operator Indicator:	Operator
Owner/Operator Name: NOT REQUIRED	
Legal Status:	Private
Date Became Current:	Not reported
Date Ended Current:	Not reported
Owner/Operator Address:	NOT REQUIRED
Owner/Operator City,State,Zip:	NOT REQUIRED, ME 99999
Owner/Operator Telephone:	415-555-1212
Owner/Operator Telephone Ext:	Not reported
Owner/Operator Fax:	Not reported

Map ID  
Direction  
Distance  
Elevation

MAP FINDINGS

Site

Database(s)

EDR ID Number  
EPA ID Number

**DAVIS MACHINING CO (Continued)**

**1000262282**

Owner/Operator Email: Not reported

Historic Generators:

Receive Date: 19960901  
Handler Name: DAVIS MACHINING CO  
Federal Waste Generator Description: Small Quantity Generator  
State District Owner: Ca  
Large Quantity Handler of Universal Waste: No  
Recognized Trader Importer: No  
Recognized Trader Exporter: No  
Spent Lead Acid Battery Importer: No  
Spent Lead Acid Battery Exporter: No  
Current Record: Yes  
Non Storage Recycler Activity: Not reported  
Electronic Manifest Broker: Not reported

Receive Date: 19860319  
Handler Name: DAVIS MACHINING CO  
Federal Waste Generator Description: Large Quantity Generator  
State District Owner: Ca  
Large Quantity Handler of Universal Waste: No  
Recognized Trader Importer: No  
Recognized Trader Exporter: No  
Spent Lead Acid Battery Importer: No  
Spent Lead Acid Battery Exporter: No  
Current Record: No  
Non Storage Recycler Activity: Not reported  
Electronic Manifest Broker: Not reported

List of NAICS Codes and Descriptions:

NAICS Code: 333319  
NAICS Description: OTHER COMMERCIAL AND SERVICE INDUSTRY MACHINERY MANUFACTURING

Facility Has Received Notices of Violations:

Violations: No Violations Found

Evaluation Action Summary:

Evaluations: No Evaluations Found

CPS-SLIC:

Name: DAVIS MACHINING CO.  
Address: 3216 WINONA AVE.  
City,State,Zip: BURBANK, CA 91504  
Region: STATE  
**Facility Status: Completed - Case Closed**  
Status Date: 09/08/1997  
Global Id: T10000014654  
Lead Agency: LOS ANGELES RWQCB (REGION 4)  
Lead Agency Case Number: Not reported  
Latitude: 34.19904  
Longitude: -118.34633  
Case Type: Cleanup Program Site  
Case Worker: WIP  
Local Agency: Not reported



Map ID  
Direction  
Distance  
Elevation

MAP FINDINGS

Site

Database(s)

EDR ID Number  
EPA ID Number

**DAVIS MACHINING CO (Continued)**

**1000262282**

RB Case Number: 104.0345  
File Location: Not reported  
Potential Media Affected: Not reported  
Potential Contaminants of Concern: Not reported  
EPA Region: 9  
Coordinate Source: Not reported  
Cuf Case: NO  
Quantity Released Gallons: Not reported  
Begin Date: 01/01/1985  
Leak Reported Date: Not reported  
How Discovered: Not reported  
How Discovered Description: Not reported  
Discharge Source: Not reported  
Discharge Cause: Not reported  
Stop Method: Not reported  
Stop Description: Not reported  
No Further Action Date: 09/08/1997  
CA Water Watershed Name: Los Angeles River - San Fernando - Bull Canyon (412.21)  
Dwr Groundwater Subbasin Name: San Fernando Valley (4-012)  
Disadvantaged Community: Disadvantaged Community  
CA Enviroscreen 3 Score: 91-95%  
CA Enviroscreen 4 Score: 90-95%  
Military DOD Site: No  
Facility Project Subtype: Not reported  
RWQCB Region: LOS ANGELES RWQCB (REGION 4)  
Site History: Not reported

Click here to access the California GeoTracker records for this facility:

**FINDS:**

Registry ID: 110002668435

Click Here for FRS Facility Detail Report:

**Environmental Interest/Information System:**

The Resource Conservation and Recovery Act Information System (RCRAInfo) is EPA's comprehensive information system in support of the Resource Conservation and Recovery Act (RCRA) of 1976 and the Hazardous and Solid Waste Amendments (HSWA) of 1984. It tracks many types of information about generators, transporters, treaters, storers, and disposers of hazardous waste. California's Hazardous Waste Tracking System Data Mart (HWTS-DATAMART) provides information on hazardous waste shipments for generators, transporters, and treatment, storage, and disposal facilities.

Click this hyperlink while viewing on your computer to access additional FINDS: detail in the EDR Site Report.

**ECHO:**

Envid: 1000262282  
Registry ID: 110002668435  
DFR URL: <http://echo.epa.gov/detailed-facility-report?fid=110002668435>  
Name: DAVIS MACHINING CO  
Address: 3216 WINONA AVE  
City,State,Zip: BURBANK, CA 91504

LOS ANGELES CO. HMS:

Map ID  
Direction  
Distance  
Elevation

MAP FINDINGS

Site

Database(s)

EDR ID Number  
EPA ID Number

**DAVIS MACHINING CO (Continued)**

**1000262282**

Name: DAVIS MACHINING CO  
Address: 3216 WINONA AVE  
City,State,Zip: BURBANK, CA 91505  
Region: LA  
Permit Category: Not reported  
Facility Id: 025376-034769  
Facility Type: Not reported  
Facility Status: OPEN  
Area: 3E  
Permit Number: Not reported  
Permit Status: Not reported

**HWTS:**

Name: DAVIS MACHINING CO  
Address: 3216 WINONA AVE  
Address 2: Not reported  
City,State,Zip: BURBANK, CA 91504  
EPA ID: CAD130123227  
Inactive Date: 06/30/2009  
Create Date: 04/10/1987  
Last Act Date: Not reported  
Mailing Name: Not reported  
Mailing Address: PO BOX 3967  
Mailing Address 2: Not reported  
Mailing City,State,Zip: BURBANK, CA 915083967  
Owner Name: EDWARD DAVIS  
Owner Address: 3216 WINONA AVE  
Owner Address 2: Not reported  
Owner City,State,Zip: BURBANK, CA 915040000  
Owner Phone: Not reported  
Owner Fax: Not reported  
Contact Name: RICK MILLER  
Contact Address: 3216 WINONA AVE  
Contact Address 2: Not reported  
City,State,Zip: BURBANK, CA 915040000  
Contact Phone: Not reported  
Contact Fax: Not reported  
Facility Status: Inactive  
Facility Type: PERMANENT  
Category: FEDERAL  
Latitude: 34.199304  
Longitude: -118.345719

**NAICS:**

EPA ID: CAD130123227  
Create Date: 2002-03-14 16:36:26.000  
NAICS Code: 3327  
NAICS Description: Machine Shops; Turned Product; and Screw, Nut, and Bolt Manufacturing  
Issued EPA ID Date: 1987-04-10 00:00:00  
Inactive Date: 2009-06-30 00:00:00  
Facility Name: DAVIS MACHINING CO  
Facility Address: 3216 WINONA AVE  
Facility Address 2: Not reported  
Facility City: BURBANK  
Facility County: Not reported  
Facility State: CA  
Facility Zip: 915040000

Map ID  
Direction  
Distance  
Elevation

MAP FINDINGS

Site

Database(s)

EDR ID Number  
EPA ID Number

**DAVIS MACHINING CO (Continued)**

**1000262282**

EPA ID: CAD130123227  
Create Date: 2003-10-23 15:27:19.000  
NAICS Code: 336399  
NAICS Description: All Other Motor Vehicle Parts Manufacturing  
Issued EPA ID Date: 1987-04-10 00:00:00  
Inactive Date: 2009-06-30 00:00:00  
Facility Name: DAVIS MACHINING CO  
Facility Address: 3216 WINONA AVE  
Facility Address 2: Not reported  
Facility City: BURBANK  
Facility County: Not reported  
Facility State: CA  
Facility Zip: 915040000

**HAZNET:**

Name: DAVIS MACHINING CO  
Address: 3216 WINONA AVE  
Address 2: Not reported  
City,State,Zip: BURBANK, CA 915040000  
Contact: RICK MILLER  
Telephone: 8188457293  
Mailing Name: Not reported  
Mailing Address: PO BOX 3967

Year: 2009  
Gepaid: CAD130123227  
TSD EPA ID: CAD981696420  
CA Waste Code: 221 - Waste oil and mixed oil  
Disposal Method: H141 - Storage, Bulking, And/Or Transfer Off Site--No Treatment/Reovery (H010-H129) Or (H131-H135)  
Tons: 2.09

Year: 2008  
Gepaid: CAD130123227  
TSD EPA ID: CAD981696420  
CA Waste Code: 221 - Waste oil and mixed oil  
Disposal Method: H141 - Storage, Bulking, And/Or Transfer Off Site--No Treatment/Reovery (H010-H129) Or (H131-H135)  
Tons: 2.09

Year: 2007  
Gepaid: CAD130123227  
TSD EPA ID: CAD951696420  
CA Waste Code: 221 - Waste oil and mixed oil  
Disposal Method: H141 - Storage, Bulking, And/Or Transfer Off Site--No Treatment/Reovery (H010-H129) Or (H131-H135)  
Tons: 1.71

Year: 2003  
Gepaid: CAD130123227  
TSD EPA ID: CAD028409019  
CA Waste Code: 221 - Waste oil and mixed oil  
Disposal Method: R01 - Recycler  
Tons: 2.09

Year: 2002

Map ID  
Direction  
Distance  
Elevation

MAP FINDINGS

Site

Database(s)

EDR ID Number  
EPA ID Number

**DAVIS MACHINING CO (Continued)**

**1000262282**

Gepaid:	CAD130123227
TSD EPA ID:	CAD099452708
CA Waste Code:	221 - Waste oil and mixed oil
Disposal Method:	R01 - Recycler
Tons:	2.09
Year:	2000
Gepaid:	CAD130123227
TSD EPA ID:	CAD099452708
CA Waste Code:	223 - Unspecified oil-containing waste
Disposal Method:	R01 - Recycler
Tons:	6.5469
Year:	1999
Gepaid:	CAD130123227
TSD EPA ID:	CAD099452708
CA Waste Code:	223 - Unspecified oil-containing waste
Disposal Method:	R01 - Recycler
Tons:	4.587
Year:	1999
Gepaid:	CAD130123227
TSD EPA ID:	CAT080013352
CA Waste Code:	223 - Unspecified oil-containing waste
Disposal Method:	R01 - Recycler
Tons:	3.2109
Year:	1998
Gepaid:	CAD130123227
TSD EPA ID:	CAD099452708
CA Waste Code:	223 - Unspecified oil-containing waste
Disposal Method:	R01 - Recycler
Tons:	4.1908
Year:	1996
Gepaid:	CAD130123227
TSD EPA ID:	CAD099452708
CA Waste Code:	222 - Oil/water separation sludge
Disposal Method:	R01 - Recycler
Tons:	2.1809

[Click this hyperlink](#) while viewing on your computer to access 11 additional CA HAZNET: record(s) in the EDR Site Report.

**Additional Info:**

Year:	2009
Gen EPA ID:	CAD130123227
Shipment Date:	20090429
Creation Date:	5/29/2009 18:30:32
Receipt Date:	20090430
Manifest ID:	004966306JJK
Trans EPA ID:	CAD982413262
Trans Name:	EVERGREEN ENVIRONMENTAL SERVICES
Trans 2 EPA ID:	Not reported
Trans 2 Name:	Not reported

Map ID  
Direction  
Distance  
Elevation

MAP FINDINGS

Site

Database(s)

EDR ID Number  
EPA ID Number

**DAVIS MACHINING CO (Continued)**

**1000262282**

TSDF EPA ID: CAD981696420  
Trans Name: EVERGREEN ENVIRONMENTAL SERVICES  
TSDF Alt EPA ID: Not reported  
TSDF Alt Name: Not reported  
Waste Code Description: 221 - Waste oil and mixed oil  
RCRA Code: Not reported  
Meth Code: H141 - Storage, Bulking, And/Or Transfer Off Site--No Treatment/Reovery (H010-H129) Or (H131-H135)  
  
Quantity Tons: 2.09  
Waste Quantity: 550  
Quantity Unit: G  
Additional Code 1: Not reported  
Additional Code 2: Not reported  
Additional Code 3: Not reported  
Additional Code 4: Not reported  
Additional Code 5: Not reported

Additional Info:

Year: 2008  
Gen EPA ID: CAD130123227

Shipment Date: 20080929  
Creation Date: 11/14/2008 18:30:18  
Receipt Date: 20080929  
Manifest ID: 004265108JJK  
Trans EPA ID: CAD982413262  
Trans Name: EVERGREEN ENVIRONMENTAL SERVICES  
Trans 2 EPA ID: Not reported  
Trans 2 Name: Not reported  
TSDF EPA ID: CAD981696420  
Trans Name: EVERGREEN ENVIRONMENTAL SERVICES  
TSDF Alt EPA ID: Not reported  
TSDF Alt Name: Not reported  
Waste Code Description: 221 - Waste oil and mixed oil  
RCRA Code: Not reported  
Meth Code: H141 - Storage, Bulking, And/Or Transfer Off Site--No Treatment/Reovery (H010-H129) Or (H131-H135)  
  
Quantity Tons: 2.09  
Waste Quantity: 550  
Quantity Unit: G  
Additional Code 1: Not reported  
Additional Code 2: Not reported  
Additional Code 3: Not reported  
Additional Code 4: Not reported  
Additional Code 5: Not reported

Additional Info:

Year: 2007  
Gen EPA ID: CAD130123227

Shipment Date: 20071214  
Creation Date: 3/6/2008 18:30:26  
Receipt Date: 20071214  
Manifest ID: 002520194JJK  
Trans EPA ID: CAD982413262  
Trans Name: EVERGREEN ENVIRONMENTAL SERVICES

Map ID  
Direction  
Distance  
Elevation

MAP FINDINGS

Site

Database(s)

EDR ID Number  
EPA ID Number

**DAVIS MACHINING CO (Continued)**

**1000262282**

Trans 2 EPA ID:	Not reported
Trans 2 Name:	Not reported
TSDf EPA ID:	CAD951696420
Trans Name:	EVERGREEN ENVIRONMENTAL SERVICES
TSDf Alt EPA ID:	Not reported
TSDf Alt Name:	Not reported
Waste Code Description:	221 - Waste oil and mixed oil
RCRA Code:	Not reported
Meth Code:	H141 - Storage, Bulking, And/Or Transfer Off Site--No Treatment/Reovery (H010-H129) Or (H131-H135)
Quantity Tons:	1.71
Waste Quantity:	450
Quantity Unit:	G
Additional Code 1:	Not reported
Additional Code 2:	Not reported
Additional Code 3:	Not reported
Additional Code 4:	Not reported
Additional Code 5:	Not reported
Additional Info:	
Year:	2003
Gen EPA ID:	CAD130123227
Shipment Date: 20030909	
Creation Date: 7/29/2004 7:46:19	
Receipt Date: 20030911	
Manifest ID: 21929150	
Trans EPA ID: CAD982462871	
Trans Name: Not reported	
Trans 2 EPA ID: Not reported	
Trans 2 Name: Not reported	
TSDf EPA ID: CAD028409019	
Trans Name: Not reported	
TSDf Alt EPA ID: Not reported	
TSDf Alt Name: Not reported	
Waste Code Description: 221 - Waste oil and mixed oil	
RCRA Code: Not reported	
Meth Code: R01 - Recycler	
Quantity Tons: 2.09	
Waste Quantity: 550	
Quantity Unit: G	
Additional Code 1: Not reported	
Additional Code 2: Not reported	
Additional Code 3: Not reported	
Additional Code 4: Not reported	
Additional Code 5: Not reported	
Additional Info:	
Year:	2002
Gen EPA ID:	CAD130123227
Shipment Date: 20020506	
Creation Date: 7/29/2002 18:41:42	
Receipt Date: Not reported	
Manifest ID: 21344200	
Trans EPA ID: CAR000111286	

Map ID  
Direction  
Distance  
Elevation

MAP FINDINGS

Site

Database(s)

EDR ID Number  
EPA ID Number

**DAVIS MACHINING CO (Continued)**

**1000262282**

Trans Name: Not reported  
Trans 2 EPA ID: Not reported  
Trans 2 Name: Not reported  
TSDf EPA ID: CAD099452708  
Trans Name: Not reported  
TSDf Alt EPA ID: Not reported  
TSDf Alt Name: Not reported  
Waste Code Description: 221 - Waste oil and mixed oil  
RCRA Code: Not reported  
Meth Code: R01 - Recycler  
Quantity Tons: 2.09  
Waste Quantity: 550  
Quantity Unit: G  
Additional Code 1: Not reported  
Additional Code 2: Not reported  
Additional Code 3: Not reported  
Additional Code 4: Not reported  
Additional Code 5: Not reported

Additional Info:

Year: 2000  
Gen EPA ID: CAD130123227

Shipment Date: 20000720  
Creation Date: 9/11/2000 0:00:00  
Receipt Date: 20000720  
Manifest ID: 20244024  
Trans EPA ID: CAR000053405  
Trans Name: Not reported  
Trans 2 EPA ID: Not reported  
Trans 2 Name: Not reported  
TSDf EPA ID: CAD099452708  
Trans Name: Not reported  
TSDf Alt EPA ID: CAD099452708  
TSDf Alt Name: Not reported  
Waste Code Description: 223 - Unspecified oil-containing waste  
RCRA Code: Not reported  
Meth Code: R01 - Recycler  
Quantity Tons: 2.502  
Waste Quantity: 600  
Quantity Unit: G  
Additional Code 1: Not reported  
Additional Code 2: Not reported  
Additional Code 3: Not reported  
Additional Code 4: Not reported  
Additional Code 5: Not reported

Shipment Date: 20000516  
Creation Date: 7/12/2000 0:00:00  
Receipt Date: 20000516  
Manifest ID: 20244919  
Trans EPA ID: CAR000053405  
Trans Name: Not reported  
Trans 2 EPA ID: Not reported  
Trans 2 Name: Not reported  
TSDf EPA ID: CAD099452708  
Trans Name: Not reported

Map ID  
Direction  
Distance  
Elevation

MAP FINDINGS

Site

Database(s)

EDR ID Number  
EPA ID Number

**DAVIS MACHINING CO (Continued)**

**1000262282**

TSDf Alt EPA ID:	CAD099452708
TSDf Alt Name:	Not reported
Waste Code Description:	223 - Unspecified oil-containing waste
RCRA Code:	Not reported
Meth Code:	R01 - Recycler
Quantity Tons:	2.0433
Waste Quantity:	490
Quantity Unit:	G
Additional Code 1:	Not reported
Additional Code 2:	Not reported
Additional Code 3:	Not reported
Additional Code 4:	Not reported
Additional Code 5:	Not reported
Shipment Date:	20000301
Creation Date:	5/3/2000 0:00:00
Receipt Date:	20000301
Manifest ID:	99725690
Trans EPA ID:	CAR000053405
Trans Name:	Not reported
Trans 2 EPA ID:	Not reported
Trans 2 Name:	Not reported
TSDf EPA ID:	CAD099452708
Trans Name:	Not reported
TSDf Alt EPA ID:	CAD099452708
TSDf Alt Name:	Not reported
Waste Code Description:	223 - Unspecified oil-containing waste
RCRA Code:	Not reported
Meth Code:	R01 - Recycler
Quantity Tons:	2.0016
Waste Quantity:	480
Quantity Unit:	G
Additional Code 1:	Not reported
Additional Code 2:	Not reported
Additional Code 3:	Not reported
Additional Code 4:	Not reported
Additional Code 5:	Not reported
Additional Info:	
Year:	1999
Gen EPA ID:	CAD130123227
Shipment Date:	19991123
Creation Date:	1/11/2000 0:00:00
Receipt Date:	19991123
Manifest ID:	99722003
Trans EPA ID:	CAR000053405
Trans Name:	Not reported
Trans 2 EPA ID:	Not reported
Trans 2 Name:	Not reported
TSDf EPA ID:	CAD099452708
Trans Name:	Not reported
TSDf Alt EPA ID:	Not reported
TSDf Alt Name:	Not reported
Waste Code Description:	223 - Unspecified oil-containing waste
RCRA Code:	Not reported
Meth Code:	R01 - Recycler



Map ID  
Direction  
Distance  
Elevation

MAP FINDINGS

Site

Database(s)

EDR ID Number  
EPA ID Number

DAVIS MACHINING CO (Continued)

1000262282

Quantity Tons:	2.1684
Waste Quantity:	520
Quantity Unit:	G
Additional Code 1:	Not reported
Additional Code 2:	Not reported
Additional Code 3:	Not reported
Additional Code 4:	Not reported
Additional Code 5:	Not reported
Shipment Date:	19990727
Creation Date:	9/21/1999 0:00:00
Receipt Date:	19990727
Manifest ID:	99151385
Trans EPA ID:	CAR000053405
Trans Name:	Not reported
Trans 2 EPA ID:	Not reported
Trans 2 Name:	Not reported
TSDf EPA ID:	CAD099452708
Trans Name:	Not reported
TSDf Alt EPA ID:	CAD099452708
TSDf Alt Name:	Not reported
Waste Code Description:	223 - Unspecified oil-containing waste
RCRA Code:	Not reported
Meth Code:	R01 - Recycler
Quantity Tons:	2.4186
Waste Quantity:	580
Quantity Unit:	G
Additional Code 1:	Not reported
Additional Code 2:	Not reported
Additional Code 3:	Not reported
Additional Code 4:	Not reported
Additional Code 5:	Not reported
Shipment Date:	19990504
Creation Date:	7/7/1999 0:00:00
Receipt Date:	19990504
Manifest ID:	98547392
Trans EPA ID:	CAD981376213
Trans Name:	Not reported
Trans 2 EPA ID:	Not reported
Trans 2 Name:	Not reported
TSDf EPA ID:	CAT080013352
Trans Name:	Not reported
TSDf Alt EPA ID:	CAT080013352
TSDf Alt Name:	Not reported
Waste Code Description:	223 - Unspecified oil-containing waste
RCRA Code:	Not reported
Meth Code:	R01 - Recycler
Quantity Tons:	3.2109
Waste Quantity:	770
Quantity Unit:	G
Additional Code 1:	Not reported
Additional Code 2:	Not reported
Additional Code 3:	Not reported
Additional Code 4:	Not reported
Additional Code 5:	Not reported

Map ID  
Direction  
Distance  
Elevation

MAP FINDINGS

Site

Database(s)

EDR ID Number  
EPA ID Number

**DAVIS MACHINING CO (Continued)**

**1000262282**

Additional Info:

Year:	1998
Gen EPA ID:	CAD130123227
Shipment Date:	19981106
Creation Date:	1/5/1999 0:00:00
Receipt Date:	19981106
Manifest ID:	98088350
Trans EPA ID:	CAD981376213
Trans Name:	Not reported
Trans 2 EPA ID:	Not reported
Trans 2 Name:	Not reported
TSDf EPA ID:	CAD099452708
Trans Name:	Not reported
TSDf Alt EPA ID:	CAD099452708
TSDf Alt Name:	Not reported
Waste Code Description:	223 - Unspecified oil-containing waste
RCRA Code:	Not reported
Meth Code:	R01 - Recycler
Quantity Tons:	2.3143
Waste Quantity:	555
Quantity Unit:	G
Additional Code 1:	Not reported
Additional Code 2:	Not reported
Additional Code 3:	Not reported
Additional Code 4:	Not reported
Additional Code 5:	Not reported
Shipment Date:	19980721
Creation Date:	9/15/1998 0:00:00
Receipt Date:	19980721
Manifest ID:	98304249
Trans EPA ID:	CAD981376213
Trans Name:	Not reported
Trans 2 EPA ID:	Not reported
Trans 2 Name:	Not reported
TSDf EPA ID:	CAD099452708
Trans Name:	Not reported
TSDf Alt EPA ID:	Not reported
TSDf Alt Name:	Not reported
Waste Code Description:	223 - Unspecified oil-containing waste
RCRA Code:	Not reported
Meth Code:	R01 - Recycler
Quantity Tons:	1.8765
Waste Quantity:	450
Quantity Unit:	G
Additional Code 1:	Not reported
Additional Code 2:	Not reported
Additional Code 3:	Not reported
Additional Code 4:	Not reported
Additional Code 5:	Not reported

Additional Info:

Year:	1996
Gen EPA ID:	CAD130123227

Map ID  
Direction  
Distance  
Elevation

MAP FINDINGS

Site

Database(s)

EDR ID Number  
EPA ID Number

**DAVIS MACHINING CO (Continued)**

**1000262282**

Shipment Date: 19960912  
Creation Date: 5/20/1997 0:00:00  
Receipt Date: 19960912  
Manifest ID: 96339819  
Trans EPA ID: CAL000027724  
Trans Name: Not reported  
Trans 2 EPA ID: Not reported  
Trans 2 Name: Not reported  
TSDf EPA ID: CAD981696420  
Trans Name: Not reported  
TSDf Alt EPA ID: Not reported  
TSDf Alt Name: Not reported  
Waste Code Description: 221 - Waste oil and mixed oil  
RCRA Code: Not reported  
Meth Code: H01 - Transfer Station  
Quantity Tons: 1.9  
Waste Quantity: 500  
Quantity Unit: G  
Additional Code 1: Not reported  
Additional Code 2: Not reported  
Additional Code 3: Not reported  
Additional Code 4: Not reported  
Additional Code 5: Not reported

Shipment Date: 19960109  
Creation Date: 10/10/1996 0:00:00  
Receipt Date: 19960212  
Manifest ID: 95832908  
Trans EPA ID: CAL000159447  
Trans Name: Not reported  
Trans 2 EPA ID: Not reported  
Trans 2 Name: Not reported  
TSDf EPA ID: CAD099452708  
Trans Name: Not reported  
TSDf Alt EPA ID: CAD099452708  
TSDf Alt Name: Not reported  
Waste Code Description: 222 - Oil/water separation sludge  
RCRA Code: Not reported  
Meth Code: R01 - Recycler  
Quantity Tons: 2.1809  
Waste Quantity: 523  
Quantity Unit: G  
Additional Code 1: Not reported  
Additional Code 2: Not reported  
Additional Code 3: Not reported  
Additional Code 4: Not reported  
Additional Code 5: Not reported

Additional Info:

Year: 1995  
Gen EPA ID: CAD130123227

Shipment Date: 19951026  
Creation Date: 7/26/1996 0:00:00  
Receipt Date: 19951026  
Manifest ID: 85036776  
Trans EPA ID: CAD981434913

Map ID  
Direction  
Distance  
Elevation

MAP FINDINGS

Site

Database(s)

EDR ID Number  
EPA ID Number

DAVIS MACHINING CO (Continued)

1000262282

Trans Name: Not reported  
Trans 2 EPA ID: Not reported  
Trans 2 Name: Not reported  
TSDf EPA ID: CAD099452708  
Trans Name: Not reported  
TSDf Alt EPA ID: Not reported  
TSDf Alt Name: Not reported  
Waste Code Description: 223 - Unspecified oil-containing waste  
RCRA Code: Not reported  
Meth Code: R01 - Recycler  
Quantity Tons: 2.4477  
Waste Quantity: 587  
Quantity Unit: G  
Additional Code 1: Not reported  
Additional Code 2: Not reported  
Additional Code 3: Not reported  
Additional Code 4: Not reported  
Additional Code 5: Not reported

Shipment Date: 19950620  
Creation Date: 4/2/1996 0:00:00  
Receipt Date: 19950620  
Manifest ID: 93596360  
Trans EPA ID: CAD981434913  
Trans Name: Not reported  
Trans 2 EPA ID: Not reported  
Trans 2 Name: Not reported  
TSDf EPA ID: CAD099452708  
Trans Name: Not reported  
TSDf Alt EPA ID: CAD099452708  
TSDf Alt Name: Not reported  
Waste Code Description: 223 - Unspecified oil-containing waste  
RCRA Code: Not reported  
Meth Code: R01 - Recycler  
Quantity Tons: 2.1183  
Waste Quantity: 508  
Quantity Unit: G  
Additional Code 1: Not reported  
Additional Code 2: Not reported  
Additional Code 3: Not reported  
Additional Code 4: Not reported  
Additional Code 5: Not reported

Shipment Date: 19950216  
Creation Date: 10/20/1995 0:00:00  
Receipt Date: 19950216  
Manifest ID: 91658217  
Trans EPA ID: CAD981434913  
Trans Name: Not reported  
Trans 2 EPA ID: Not reported  
Trans 2 Name: Not reported  
TSDf EPA ID: CAT080013352  
Trans Name: Not reported  
TSDf Alt EPA ID: Not reported  
TSDf Alt Name: Not reported  
Waste Code Description: 223 - Unspecified oil-containing waste  
RCRA Code: Not reported

Map ID  
Direction  
Distance  
Elevation

MAP FINDINGS

Site

Database(s)

EDR ID Number  
EPA ID Number

**DAVIS MACHINING CO (Continued)**

**1000262282**

Meth Code: R01 - Recycler  
Quantity Tons: 2.2267  
Waste Quantity: 534  
Quantity Unit: G  
Additional Code 1: Not reported  
Additional Code 2: Not reported  
Additional Code 3: Not reported  
Additional Code 4: Not reported  
Additional Code 5: Not reported

WIP:

Name: DAVIS MACHINING CO.  
Address: 3216 Winona Ave  
City,State,Zip: BURBANK, CA 91504  
Region: 4  
File Number: 104.0345  
**File Status: Historical**  
Staff: WS  
Facility Suite: Not reported

AF211  
NE  
1/4-1/2  
0.308 mi.  
1628 ft.

**J T SUPPLIES**  
**2526 N NAOMI ST**  
**BURBANK, CA 91504**  
**Site 1 of 6 in cluster AF**

**RCRA-SQG 1000857868**  
**CPS-SLIC CAD983673187**  
**FINDS**  
**ECHO**  
**HWTS**  
**HAZNET**  
**WIP**

Relative:  
Higher

Actual:  
674 ft.

RCRA Listings:

Date Form Received by Agency: 19930819  
Handler Name: J T Supplies  
Handler Address: N NAOMI ST  
Handler City,State,Zip: BURBANK, CA 91504  
EPA ID: CAD983673187  
Contact Name: CARL BISBANO  
Contact Address: 2526 N NAOMI ST  
Contact City,State,Zip: BURBANK, CA 91504  
Contact Telephone: 818-846-5423  
Contact Fax: Not reported  
Contact Email: Not reported  
Contact Title: Not reported  
EPA Region: 09  
Land Type: Private  
Federal Waste Generator Description: Small Quantity Generator  
Non-Notifier: Not reported  
Biennial Report Cycle: Not reported  
Accessibility: Not reported  
Active Site Indicator: Handler Activities  
State District Owner: Not reported  
State District: Not reported  
Mailing Address: N NAOMI ST  
Mailing City,State,Zip: BURBANK, CA 91504  
Owner Name: J T Supplies  
Owner Type: Private  
Operator Name: Not reported  
Operator Type: Not reported  
Short-Term Generator Activity: No

Map ID  
 Direction  
 Distance  
 Elevation

MAP FINDINGS

Site

Database(s)

EDR ID Number  
 EPA ID Number

**J T SUPPLIES (Continued)**

**1000857868**

Importer Activity:	No
Mixed Waste Generator:	No
Transporter Activity:	No
Transfer Facility Activity:	No
Recycler Activity with Storage:	No
Small Quantity On-Site Burner Exemption:	No
Smelting Melting and Refining Furnace Exemption:	No
Underground Injection Control:	No
Off-Site Waste Receipt:	No
Universal Waste Indicator:	No
Universal Waste Destination Facility:	No
Federal Universal Waste:	No
Active Site State-Reg Handler:	---
Federal Facility Indicator:	Not reported
Hazardous Secondary Material Indicator:	N
Sub-Part K Indicator:	Not reported
2018 GPRAs Permit Baseline:	Not on the Baseline
2018 GPRAs Renewals Baseline:	Not on the Baseline
202 GPRAs Corrective Action Baseline:	No
Subject to Corrective Action Universe:	No
Non-TSDFs Where RCRA CA has Been Imposed Universe:	No
Corrective Action Priority Ranking:	No NCAPS ranking
Environmental Control Indicator:	No
Institutional Control Indicator:	No
Human Exposure Controls Indicator:	N/A
Groundwater Controls Indicator:	N/A
Significant Non-Complier Universe:	No
Unaddressed Significant Non-Complier Universe:	No
Addressed Significant Non-Complier Universe:	No
Significant Non-Complier With a Compliance Schedule Universe:	No
Financial Assurance Required:	Not reported
Handler Date of Last Change:	20000915
Recognized Trader-Importer:	No
Recognized Trader-Exporter:	No
Importer of Spent Lead Acid Batteries:	No
Exporter of Spent Lead Acid Batteries:	No
Recycler Activity Without Storage:	No
Manifest Broker:	No
Sub-Part P Indicator:	No

Handler - Owner Operator:

Owner/Operator Indicator:	Owner
Owner/Operator Name:	J T SUPPLIES
Legal Status:	Private
Date Became Current:	Not reported
Date Ended Current:	Not reported
Owner/Operator Address:	2526 N NAOMI
Owner/Operator City,State,Zip:	BURBANK, CA 91504
Owner/Operator Telephone:	818-846-5423
Owner/Operator Telephone Ext:	Not reported
Owner/Operator Fax:	Not reported
Owner/Operator Email:	Not reported

Historic Generators:

Receive Date:	19930819
---------------	----------

Map ID  
Direction  
Distance  
Elevation

MAP FINDINGS

Site

Database(s)

EDR ID Number  
EPA ID Number

**J T SUPPLIES (Continued)**

**1000857868**

Handler Name: J T SUPPLIES  
Federal Waste Generator Description: Small Quantity Generator  
State District Owner: Not reported  
Large Quantity Handler of Universal Waste: No  
Recognized Trader Importer: No  
Recognized Trader Exporter: No  
Spent Lead Acid Battery Importer: No  
Spent Lead Acid Battery Exporter: No  
Current Record: Yes  
Non Storage Recycler Activity: Not reported  
Electronic Manifest Broker: Not reported

List of NAICS Codes and Descriptions:  
NAICS Codes: No NAICS Codes Found

Facility Has Received Notices of Violations:  
Violations: No Violations Found

Evaluation Action Summary:  
Evaluations: No Evaluations Found

CPS-SLIC:  
Name: J.T. SUPPLIES INCORPORATED  
Address: 2526 N. NAOMI ST.  
City,State,Zip: BURBANK, CA 91504  
Region: STATE  
**Facility Status: Completed - Case Closed**  
Status Date: 11/17/1987  
Global Id: T10000015323  
Lead Agency: LOS ANGELES RWQCB (REGION 4)  
Lead Agency Case Number: Not reported  
Latitude: 34.19831  
Longitude: -118.33966  
Case Type: Cleanup Program Site  
Case Worker: WIP  
Local Agency: Not reported  
RB Case Number: 104.1367  
File Location: Not reported  
Potential Media Affected: Not reported  
Potential Contaminants of Concern: Not reported  
EPA Region: 9  
Coordinate Source: Not reported  
Cuf Case: NO  
Quantity Released Gallons: Not reported  
Begin Date: 01/01/1985  
Leak Reported Date: Not reported  
How Discovered: Not reported  
How Discovered Description: Not reported  
Discharge Source: Not reported  
Discharge Cause: Not reported  
Stop Method: Not reported  
Stop Description: Not reported  
No Further Action Date: 11/17/1987  
CA Water Watershed Name: Los Angeles River - San Fernando - Bull Canyon (412.21)

Map ID  
Direction  
Distance  
Elevation

MAP FINDINGS

Site

Database(s)

EDR ID Number  
EPA ID Number

**J T SUPPLIES (Continued)**

**1000857868**

Dwr Groundwater Subbasin Name: San Fernando Valley (4-012)  
Disadvantaged Community: Not reported  
CA EnviroScreen 3 Score: 91-95%  
CA EnviroScreen 4 Score: 90-95%  
Military DOD Site: No  
Facility Project Subtype: Not reported  
RWQCB Region: LOS ANGELES RWQCB (REGION 4)  
Site History: Not reported

Click here to access the California GeoTracker records for this facility:

**FINDS:**

Registry ID: 110002902805

Click Here for FRS Facility Detail Report:

**Environmental Interest/Information System:**

The Resource Conservation and Recovery Act Information System (RCRAInfo) is EPA's comprehensive information system in support of the Resource Conservation and Recovery Act (RCRA) of 1976 and the Hazardous and Solid Waste Amendments (HSWA) of 1984. It tracks many types of information about generators, transporters, treaters, storers, and disposers of hazardous waste.

California's Hazardous Waste Tracking System Data Mart (HWTS-DATAMART) provides information on hazardous waste shipments for generators, transporters, and treatment, storage, and disposal facilities.

Click this hyperlink while viewing on your computer to access additional FINDS: detail in the EDR Site Report.

**ECHO:**

Envid: 1000857868  
Registry ID: 110002902805  
DFR URL: <http://echo.epa.gov/detailed-facility-report?fid=110002902805>  
Name: J T SUPPLIES  
Address: 2526 N NAOMI ST  
City,State,Zip: BURBANK, CA 91504

**HWTS:**

Name: J T SUPPLIES  
Address: 2526 N NAOMI ST  
Address 2: Not reported  
City,State,Zip: BURBANK, CA 91504  
EPA ID: CAD983673187  
Inactive Date: Not reported  
Create Date: 12/08/1995  
Last Act Date: Not reported  
Mailing Name: Not reported  
Mailing Address: 2526 N NAOMI ST  
Mailing Address 2: Not reported  
Mailing City,State,Zip: BURBANK, CA 915043286  
Owner Name: CARL BISBANO  
Owner Address: 2526 N NAOMI  
Owner Address 2: Not reported  
Owner City,State,Zip: BURBANK, CA 915043286  
Owner Phone: Not reported  
Owner Fax: Not reported



Map ID  
Direction  
Distance  
Elevation

MAP FINDINGS

Site

Database(s)

EDR ID Number  
EPA ID Number

**J T SUPPLIES (Continued)**

**1000857868**

Contact Name: SHANNON MCLAIN/SECRETARY  
Contact Address: 2526 N NAOMI  
Contact Address 2: Not reported  
City,State,Zip: BURBANK, CA 91504  
Contact Phone: Not reported  
Contact Fax: Not reported  
Facility Status: Active  
Facility Type: PERMANENT  
Category: FEDERAL  
Latitude: 34.197639  
Longitude: -118.34008

NAICS:  
EPA ID: CAD983673187  
Create Date: 2009-12-03 12:41:18.000  
NAICS Code: 54171  
NAICS Description: Research and Development in the Physical, Engineering, and Life Sciences  
Issued EPA ID Date: 1995-12-08 00:00:00  
Inactive Date: Not reported  
Facility Name: J T SUPPLIES  
Facility Address: 2526 N NAOMI ST  
Facility Address 2: Not reported  
Facility City: BURBANK  
Facility County: Not reported  
Facility State: CA  
Facility Zip: 915040000

HAZNET:  
Name: J T SUPPLIES  
Address: 2526 N NAOMI ST  
Address 2: Not reported  
City,State,Zip: BURBANK, CA 915040000  
Contact: SHANNON MCLAIN/SECRETARY  
Telephone: 8188465423  
Mailing Name: Not reported  
Mailing Address: 2526 N NAOMI ST

Year: 1999  
Gepaid: CAD983673187  
TSD EPA ID: CAT000613893  
CA Waste Code: 134 - Aqueous solution with total organic residues less than 10 percent  
Disposal Method: H01 - Transfer Station  
Tons: 0.2478

Year: 1996  
Gepaid: CAD983673187  
TSD EPA ID: CAD089446710  
CA Waste Code: 214 - Unspecified solvent mixture  
Disposal Method: H01 - Transfer Station  
Tons: 0.198

Additional Info:  
Year: 1999

Map ID  
Direction  
Distance  
Elevation

MAP FINDINGS

Site

Database(s)

EDR ID Number  
EPA ID Number

**J T SUPPLIES (Continued)**

**1000857868**

Gen EPA ID:	CAD983673187
Shipment Date:	19990511
Creation Date:	6/18/1999 0:00:00
Receipt Date:	19990514
Manifest ID:	98808176
Trans EPA ID:	ILD984908202
Trans Name:	Not reported
Trans 2 EPA ID:	SCD987574647
Trans 2 Name:	Not reported
TSDf EPA ID:	CAT000613893
Trans Name:	Not reported
TSDf Alt EPA ID:	Not reported
TSDf Alt Name:	Not reported
Waste Code Description:	134 - Aqueous solution with <10% total organic residues
RCRA Code:	D039
Meth Code:	H01 - Transfer Station
Quantity Tons:	0.0924
Waste Quantity:	22
Quantity Unit:	G
Additional Code 1:	Not reported
Additional Code 2:	Not reported
Additional Code 3:	Not reported
Additional Code 4:	Not reported
Additional Code 5:	Not reported
Shipment Date:	19990311
Creation Date:	5/4/1999 0:00:00
Receipt Date:	19990316
Manifest ID:	98869853
Trans EPA ID:	ILD984908202
Trans Name:	Not reported
Trans 2 EPA ID:	SCD987574647
Trans 2 Name:	Not reported
TSDf EPA ID:	CAT000613893
Trans Name:	Not reported
TSDf Alt EPA ID:	Not reported
TSDf Alt Name:	Not reported
Waste Code Description:	134 - Aqueous solution with <10% total organic residues
RCRA Code:	D039
Meth Code:	H01 - Transfer Station
Quantity Tons:	0.063
Waste Quantity:	15
Quantity Unit:	G
Additional Code 1:	Not reported
Additional Code 2:	Not reported
Additional Code 3:	Not reported
Additional Code 4:	Not reported
Additional Code 5:	Not reported
Shipment Date:	19990129
Creation Date:	3/17/1999 0:00:00
Receipt Date:	19990202
Manifest ID:	98628664
Trans EPA ID:	ILD984908202
Trans Name:	Not reported
Trans 2 EPA ID:	SCD987574647

Map ID  
Direction  
Distance  
Elevation

MAP FINDINGS

Site

Database(s)

EDR ID Number  
EPA ID Number

**J T SUPPLIES (Continued)**

**1000857868**

Trans 2 Name: Not reported  
TSDf EPA ID: CAT000613893  
Trans Name: Not reported  
TSDf Alt EPA ID: Not reported  
TSDf Alt Name: Not reported  
Waste Code Description: 134 - Aqueous solution with <10% total organic residues  
RCRA Code: D039  
Meth Code: H01 - Transfer Station  
Quantity Tons: 0.0924  
Waste Quantity: 22  
Quantity Unit: G  
Additional Code 1: Not reported  
Additional Code 2: Not reported  
Additional Code 3: Not reported  
Additional Code 4: Not reported  
Additional Code 5: Not reported

Additional Info:

Year: 1996  
Gen EPA ID: CAD983673187

Shipment Date: 19960604  
Creation Date: 5/30/1997 0:00:00  
Receipt Date: 19960605  
Manifest ID: 95675468  
Trans EPA ID: CAT982518433  
Trans Name: Not reported  
Trans 2 EPA ID: Not reported  
Trans 2 Name: Not reported  
TSDf EPA ID: CAD089446710  
Trans Name: Not reported  
TSDf Alt EPA ID: Not reported  
TSDf Alt Name: Not reported  
Waste Code Description: 214 - Unspecified solvent mixture  
RCRA Code: D001  
Meth Code: H01 - Transfer Station  
Quantity Tons: 0.198  
Waste Quantity: 55  
Quantity Unit: G  
Additional Code 1: Not reported  
Additional Code 2: Not reported  
Additional Code 3: Not reported  
Additional Code 4: Not reported  
Additional Code 5: Not reported

WIP:

Name: J. T. SUPPLIES INCORPORATED  
Address: 2526 N Naomi St  
City,State,Zip: BURBANK, CA 91504  
Region: 4  
File Number: 104.1367  
**File Status: Historical**  
Staff: DBACHARO  
Facility Suite: Not reported

Map ID  
Direction  
Distance  
Elevation

MAP FINDINGS

Site

Database(s)

EDR ID Number  
EPA ID Number

AG212  
SSW  
1/4-1/2  
0.309 mi.  
1630 ft.

HANNA CAR WASH SYSTEMS  
3210 VALHALLA DR  
BURBANK, CA 91505

CPS-SLIC  
LOS ANGELES CO. HMS  
WIP

S104828058  
N/A

Site 1 of 2 in cluster AG

Relative:  
Lower

CPS-SLIC:

Actual:  
659 ft.

Name: HANNA CAR WASH SYSTEMS  
Address: 3210 VALHALLA DR.  
City,State,Zip: BURBANK, CA 91505  
Region: STATE  
**Facility Status: Completed - Case Closed**  
Status Date: 07/03/1992  
Global Id: T10000015092  
Lead Agency: LOS ANGELES RWQCB (REGION 4)  
Lead Agency Case Number: Not reported  
Latitude: 34.19028  
Longitude: -118.34623  
Case Type: Cleanup Program Site  
Case Worker: WIP  
Local Agency: Not reported  
RB Case Number: 104.0522  
File Location: Not reported  
Potential Media Affected: Not reported  
Potential Contaminants of Concern: Not reported  
EPA Region: 9  
Coordinate Source: Not reported  
Cuf Case: NO  
Quantity Released Gallons: Not reported  
Begin Date: 01/01/1985  
Leak Reported Date: Not reported  
How Discovered: Not reported  
How Discovered Description: Not reported  
Discharge Source: Not reported  
Discharge Cause: Not reported  
Stop Method: Not reported  
Stop Description: Not reported  
No Further Action Date: 07/03/1992  
CA Water Watershed Name: Los Angeles River - San Fernando - Bull Canyon (412.21)  
Dwr Groundwater Subbasin Name: San Fernando Valley (4-012)  
Disadvantaged Community: Not reported  
CA Enviroscreen 3 Score: 56-60%  
CA Enviroscreen 4 Score: 60-65%  
Military DOD Site: No  
Facility Project Subtype: Not reported  
RWQCB Region: LOS ANGELES RWQCB (REGION 4)  
Site History: Not reported

[Click here to access the California GeoTracker records for this facility:](#)

LOS ANGELES CO. HMS:

Name: ASSURED TRANSPORT & DELIVERY  
Address: 3210 VALHALLA DR  
City,State,Zip: BURBANK, CA 91505  
Region: LA  
Permit Category: Not reported  
Facility Id: 025953-035439  
Facility Type: Not reported  
Facility Status: OPEN

Map ID  
Direction  
Distance  
Elevation

MAP FINDINGS

Site

Database(s)

EDR ID Number  
EPA ID Number

**HANNA CAR WASH SYSTEMS (Continued)**

**S104828058**

Area: 3E  
Permit Number: Not reported  
Permit Status: Not reported

WIP:

Name: HANNA CAR WASH SYSTEMS  
Address: 3210 Valhalla Dr  
City,State,Zip: BURBANK, CA 91505  
Region: 4  
File Number: 104.0522  
**File Status: Historical**  
Staff: YRONG  
Facility Suite: Not reported

AG213  
SSW  
1/4-1/2  
0.309 mi.  
1634 ft.

**SCREEN GRAPHICS CO INC**  
**3216 VALHALLA DR**  
**BURBANK, CA 91505**  
**Site 2 of 2 in cluster AG**

**CPS-SLIC S103652677**  
**CERS HAZ WASTE N/A**  
**EMI**  
**LOS ANGELES CO. HMS**  
**WIP**

**Relative:**  
**Lower**

CPS-SLIC:

**Actual:**  
**659 ft.**

Name: SCREEN GRAPHICS CO. INC.  
Address: 3216 VALHALLA DR.  
City,State,Zip: BURBANK, CA 91505  
Region: STATE  
**Facility Status: Completed - Case Closed**  
Status Date: 06/11/1995  
Global Id: T10000015209  
Lead Agency: LOS ANGELES RWQCB (REGION 4)  
Lead Agency Case Number: Not reported  
Latitude: 34.19014  
Longitude: -118.34628  
Case Type: Cleanup Program Site  
Case Worker: WIP  
Local Agency: Not reported  
RB Case Number: 104.0967  
File Location: Not reported  
Potential Media Affected: Not reported  
Potential Contaminants of Concern: Not reported  
EPA Region: 9  
Coordinate Source: Not reported  
Cuf Case: NO  
Quantity Released Gallons: Not reported  
Begin Date: 01/01/1985  
Leak Reported Date: Not reported  
How Discovered: Not reported  
How Discovered Description: Not reported  
Discharge Source: Not reported  
Discharge Cause: Not reported  
Stop Method: Not reported  
Stop Description: Not reported  
No Further Action Date: 06/11/1995  
CA Water Watershed Name: Los Angeles River - San Fernando - Bull Canyon (412.21)  
Dwr Groundwater Subbasin Name: San Fernando Valley (4-012)  
Disadvantaged Community: Not reported  
CA Enviroscreen 3 Score: 56-60%  
CA Enviroscreen 4 Score: 60-65%

Map ID  
Direction  
Distance  
Elevation

MAP FINDINGS

Site

Database(s)

EDR ID Number  
EPA ID Number

**SCREEN GRAPHICS CO INC (Continued)**

**S103652677**

Military DOD Site: No  
Facility Project Subtype: Not reported  
RWQCB Region: LOS ANGELES RWQCB (REGION 4)  
Site History: Not reported

[Click here to access the California GeoTracker records for this facility:](#)

**CERS HAZ WASTE:**

Name: BUDDYS ALL STAR SPORTING GOODS  
Address: 3216 VALHALLA DR  
City, State, Zip: BURBANK, CA 91505  
Site ID: 100419  
CERS ID: 10229935  
CERS Description: Hazardous Waste Generator

**Violations:**

Site ID: 100419  
Site Name: BUDDYS ALL STAR SPORTING GOODS  
Violation Date: 12-27-2023  
Citation: 22 CCR 12 66262.40(a) - California Code of Regulations, Title 22, Chapter 12, Section(s) 66262.40(a)  
Violation Description: Failure to keep a copy of each properly signed manifest for at least three years from the date the waste was accepted by the initial transporter. The manifest signed at the time the waste was accepted for transport shall be kept until receiving a signed copy from the designated facility which received the waste.  
Violation Notes: OBSERVATION: Uniform hazardous waste manifests for the past 3-years were not available at the time of inspection. CORRECTIVE ACTION: Locate a copy of all manifests for the past 3-years and submit copies to the CUPA.  
Violation Division: Los Angeles County Fire Department  
Violation Program: HW  
Violation Source: CERS,

Site ID: 100419  
Site Name: BUDDYS ALL STAR SPORTING GOODS  
Violation Date: 07-05-2017  
Citation: 22 CCR 12 66262.40(a) - California Code of Regulations, Title 22, Chapter 12, Section(s) 66262.40(a)  
Violation Description: Failure to keep a copy of each properly signed manifest for at least three years from the date the waste was accepted by the initial transporter. The manifest signed at the time the waste was accepted for transport shall be kept until receiving a signed copy from the designated facility which received the waste.  
Violation Notes: Returned to compliance on 03/13/2018. OBSERVATION: Uniform Hazardous Waste Manifests for waste ink were not available at the time of inspection. CORRECTIVE ACTION: Locate a copy of all manifests for waste ink and submit copies to the CUPA.  
Violation Division: Los Angeles County Fire Department  
Violation Program: HW  
Violation Source: CERS,

Site ID: 100419  
Site Name: BUDDYS ALL STAR SPORTING GOODS  
Violation Date: 10-31-2023  
Citation: 22 CCR 12 66262.40(a) - California Code of Regulations, Title 22, Chapter 12, Section(s) 66262.40(a)

Map ID  
Direction  
Distance  
Elevation

MAP FINDINGS

Site

Database(s)

EDR ID Number  
EPA ID Number

**SCREEN GRAPHICS CO INC (Continued)**

**S103652677**

Violation Description: Failure to keep a copy of each properly signed manifest for at least three years from the date the waste was accepted by the initial transporter. The manifest signed at the time the waste was accepted for transport shall be kept until receiving a signed copy from the designated facility which received the waste.

Violation Notes: Returned to compliance on 12/27/2023. OBSERVATION: Uniform hazardous waste manifests for the past 3-years were not available at the time of inspection. CORRECTIVE ACTION: Locate a copy of all manifests for the past 3-years and submit copies to the CUPA.

Violation Division: Los Angeles County Fire Department  
Violation Program: HW  
Violation Source: CERS,

Site ID: 100419  
Site Name: BUDDYS ALL STAR SPORTING GOODS  
Violation Date: 07-05-2017  
Citation: 22 CCR 12 66262.34(d) - California Code of Regulations, Title 22, Chapter 12, Section(s) 66262.34(d)

Violation Description: Failure to send hazardous waste offsite for treatment, storage, or disposal within 180 days (or 270 days if waste is transported over 200 miles) for a generator who generates less than 1000 kilogram per month if all of the following conditions are met: (1) The quantity of hazardous waste accumulated onsite never exceeds 6,000 kilograms. (2) The generator complies with the requirements of 40 Code of Federal Regulations section 262.34(d), (e) and (f). (3) The generator does not hold acutely hazardous waste or extremely hazardous waste in an amount greater than one kilogram for more than 90 days.

Violation Notes: Returned to compliance on 03/13/2018. OBSERVATION: 1x55 gal plastisol in located in the back lot was observed WITHOUT AN ACCUMULATION START DATE and a manifest/receipt demonstrating disposal within the past 180 days was not available. CORRECTIVE ACTION: Dispose of Non-RCRA Hazardous waste liquid, plastisol ink and submit a copy of the manifest/receipt to the CUPA.

Violation Division: Los Angeles County Fire Department  
Violation Program: HW  
Violation Source: CERS,

Evaluation:  
Eval General Type: Compliance Evaluation Inspection  
Eval Date: 10-13-2020  
Violations Found: No  
Eval Type: Routine done by local agency  
Eval Notes: Louis Talamantes  
Eval Division: Los Angeles County Fire Department  
Eval Program: HW  
Eval Source: CERS,

Eval General Type: Other/Unknown  
Eval Date: 12-27-2023  
Violations Found: Yes  
Eval Type: Other, not routine, done by local agency  
Eval Notes: Follow-up inspection conducted today. No uniform hazardous waste manifests were available for review, during the inspection. The violation has not been corrected.

Eval Division: Los Angeles County Fire Department  
Eval Program: HW  
Eval Source: CERS,

Map ID  
Direction  
Distance  
Elevation

MAP FINDINGS

Site

Database(s)

EDR ID Number  
EPA ID Number

**SCREEN GRAPHICS CO INC (Continued)**

**S103652677**

Eval General Type: Other/Unknown  
Eval Date: 03-13-2018  
Violations Found: No  
Eval Type: Other, not routine, done by local agency  
Eval Notes: Not reported  
Eval Division: Los Angeles County Fire Department  
Eval Program: HW  
Eval Source: CERS,

Eval General Type: Compliance Evaluation Inspection  
Eval Date: 07-05-2017  
Violations Found: Yes  
Eval Type: Routine done by local agency  
Eval Notes: Steven Escobasa  
Eval Division: Los Angeles County Fire Department  
Eval Program: HW  
Eval Source: CERS,

Eval General Type: Compliance Evaluation Inspection  
Eval Date: 10-31-2023  
Violations Found: Yes  
Eval Type: Routine done by local agency  
Eval Notes: Grant Talamantes, manager  
Eval Division: Los Angeles County Fire Department  
Eval Program: HW  
Eval Source: CERS,

**Affiliation:**

Affiliation Type Desc: Environmental Contact  
Entity Name: LOUIS TALAMANTES  
Entity Title: Not reported  
Affiliation Address: 3216 VALHALLA DR  
Affiliation City: BURBANK  
Affiliation State: CA  
Affiliation Country: Not reported  
Affiliation Zip: 91505  
Affiliation Phone: ,

Affiliation Type Desc: Parent Corporation  
Entity Name: BUDDYS ALL STAR SPORTING GOODS  
Entity Title: Not reported  
Affiliation Address: Not reported  
Affiliation City: Not reported  
Affiliation State: Not reported  
Affiliation Country: Not reported  
Affiliation Zip: Not reported  
Affiliation Phone: ,

Affiliation Type Desc: Property Owner  
Entity Name: Louis Talamantes  
Entity Title: Not reported  
Affiliation Address: 3216 VALHALLA DR  
Affiliation City: BURBANK  
Affiliation State: CA  
Affiliation Country: United States  
Affiliation Zip: 91505  
Affiliation Phone: (818) 974-6123,



Map ID  
Direction  
Distance  
Elevation

MAP FINDINGS

Site

Database(s)

EDR ID Number  
EPA ID Number

**SCREEN GRAPHICS CO INC (Continued)**

**S103652677**

Affiliation Type Desc: CUPA District  
Entity Name: Los Angeles County Fire  
Entity Title: Not reported  
Affiliation Address: 5825 Rickenbacker Road  
Affiliation City: Commerce  
Affiliation State: CA  
Affiliation Country: Not reported  
Affiliation Zip: 90040-3027  
Affiliation Phone: (323) 890-4000,

Affiliation Type Desc: Facility Mailing Address  
Entity Name: Mailing Address  
Entity Title: Not reported  
Affiliation Address: 3216 VALHALLA DR.  
Affiliation City: BURBANK  
Affiliation State: CA  
Affiliation Country: Not reported  
Affiliation Zip: 91505  
Affiliation Phone: ,

Affiliation Type Desc: Legal Owner  
Entity Name: BUDDYS ALL STARS, INC.  
Entity Title: Not reported  
Affiliation Address: 3216 VALHALLA DR  
Affiliation City: BURBANK  
Affiliation State: CA  
Affiliation Country: United States  
Affiliation Zip: 91505  
Affiliation Phone: (818) 846-8805,

Affiliation Type Desc: Operator  
Entity Name: LOUIS TALAMANTES  
Entity Title: Not reported  
Affiliation Address: Not reported  
Affiliation City: Not reported  
Affiliation State: Not reported  
Affiliation Country: Not reported  
Affiliation Zip: Not reported  
Affiliation Phone: (818) 974-6123,

**EMI:**

Name: SCREEN GRAPHICS CO INC  
Address: 3216 VALHALLA DR  
City,State,Zip: BURBANK, CA 915050000  
Year: 1987  
County Code: 19  
Air Basin: SC  
Facility ID: 36697  
Air District Name: SC  
SIC Code: 2753  
Air District Name: SOUTH COAST AQMD  
Community Health Air Pollution Info System: Not reported  
Consolidated Emission Reporting Rule: Not reported  
Total Organic Hydrocarbon Gases Tons/Yr: 0  
Reactive Organic Gases Tons/Yr: 0  
Carbon Monoxide Emissions Tons/Yr: 0

Map ID  
Direction  
Distance  
Elevation

MAP FINDINGS

Site

Database(s)

EDR ID Number  
EPA ID Number

**SCREEN GRAPHICS CO INC (Continued)**

**S103652677**

NOX - Oxides of Nitrogen Tons/Yr: 0  
SOX - Oxides of Sulphur Tons/Yr: 0  
Particulate Matter Tons/Yr: 0  
Part. Matter 10 Micrometers and Smlr Tons/Yr:0

Name: SCREEN GRAPHICS CO INC  
Address: 3216 VALHALLA DR  
City,State,Zip: BURBANK, CA 915050000  
Year: 1990  
County Code: 19  
Air Basin: SC  
Facility ID: 36697  
Air District Name: SC  
SIC Code: 279  
Air District Name: SOUTH COAST AQMD  
Community Health Air Pollution Info System: Not reported  
Consolidated Emission Reporting Rule: Not reported  
Total Organic Hydrocarbon Gases Tons/Yr: 2  
Reactive Organic Gases Tons/Yr: 1  
Carbon Monoxide Emissions Tons/Yr: 0  
NOX - Oxides of Nitrogen Tons/Yr: 0  
SOX - Oxides of Sulphur Tons/Yr: 0  
Particulate Matter Tons/Yr: 0  
Part. Matter 10 Micrometers and Smlr Tons/Yr:0

Name: SCREEN GRAPHICS CO INC  
Address: 3216 VALHALLA DR  
City,State,Zip: BURBANK, CA 915050000  
Year: 1995  
County Code: 19  
Air Basin: SC  
Facility ID: 36697  
Air District Name: SC  
SIC Code: 2751  
Air District Name: SOUTH COAST AQMD  
Community Health Air Pollution Info System: Not reported  
Consolidated Emission Reporting Rule: Not reported  
Total Organic Hydrocarbon Gases Tons/Yr: 1  
Reactive Organic Gases Tons/Yr: 1  
Carbon Monoxide Emissions Tons/Yr: 0  
NOX - Oxides of Nitrogen Tons/Yr: 0  
SOX - Oxides of Sulphur Tons/Yr: 0  
Particulate Matter Tons/Yr: 0  
Part. Matter 10 Micrometers and Smlr Tons/Yr:0

Name: SCREEN GRAPHICS CO INC  
Address: 3216 VALHALLA DR  
City,State,Zip: BURBANK, CA 915050000  
Year: 2002  
County Code: 19  
Air Basin: SC  
Facility ID: 36697  
Air District Name: SC  
SIC Code: 2759  
Air District Name: SOUTH COAST AQMD  
Community Health Air Pollution Info System: Not reported  
Consolidated Emission Reporting Rule: Not reported

Map ID  
Direction  
Distance  
Elevation

MAP FINDINGS

Site

Database(s)

EDR ID Number  
EPA ID Number

**SCREEN GRAPHICS CO INC (Continued)**

**S103652677**

Total Organic Hydrocarbon Gases Tons/Yr: 0  
Reactive Organic Gases Tons/Yr: 0  
Carbon Monoxide Emissions Tons/Yr: 0  
NOX - Oxides of Nitrogen Tons/Yr: 0  
SOX - Oxides of Sulphur Tons/Yr: 0  
Particulate Matter Tons/Yr: 0  
Part. Matter 10 Micrometers and Smlr Tons/Yr:0

Name: SCREEN GRAPHICS CO INC  
Address: 3216 VALHALLA DR  
City,State,Zip: BURBANK, CA 915050000  
Year: 2003  
County Code: 19  
Air Basin: SC  
Facility ID: 36697  
Air District Name: SC  
SIC Code: 2759  
Air District Name: SOUTH COAST AQMD  
Community Health Air Pollution Info System: Not reported  
Consolidated Emission Reporting Rule: Not reported  
Total Organic Hydrocarbon Gases Tons/Yr: 0  
Reactive Organic Gases Tons/Yr: 0  
Carbon Monoxide Emissions Tons/Yr: 0  
NOX - Oxides of Nitrogen Tons/Yr: 0  
SOX - Oxides of Sulphur Tons/Yr: 0  
Particulate Matter Tons/Yr: 0  
Part. Matter 10 Micrometers and Smlr Tons/Yr:0

Name: SCREEN GRAPHICS CO INC  
Address: 3216 VALHALLA DR  
City,State,Zip: BURBANK, CA 915050000  
Year: 2004  
County Code: 19  
Air Basin: SC  
Facility ID: 36697  
Air District Name: SC  
SIC Code: 2759  
Air District Name: SOUTH COAST AQMD  
Community Health Air Pollution Info System: Not reported  
Consolidated Emission Reporting Rule: Not reported  
Total Organic Hydrocarbon Gases Tons/Yr: 0.458615  
Reactive Organic Gases Tons/Yr: 0.21  
Carbon Monoxide Emissions Tons/Yr: 0.00175  
NOX - Oxides of Nitrogen Tons/Yr: 0.0065  
SOX - Oxides of Sulphur Tons/Yr: 0.0000415  
Particulate Matter Tons/Yr: 0.000375  
Part. Matter 10 Micrometers and Smlr Tons/Yr:0

Name: SCREEN GRAPHICS CO INC  
Address: 3216 VALHALLA DR  
City,State,Zip: BURBANK, CA 915050000  
Year: 2006  
County Code: 19  
Air Basin: SC  
Facility ID: 36697  
Air District Name: SC  
SIC Code: 2759

Map ID  
Direction  
Distance  
Elevation

MAP FINDINGS

Site

Database(s)

EDR ID Number  
EPA ID Number

SCREEN GRAPHICS CO INC (Continued)

S103652677

Air District Name: SOUTH COAST AQMD  
Community Health Air Pollution Info System: Not reported  
Consolidated Emission Reporting Rule: Not reported  
Total Organic Hydrocarbon Gases Tons/Yr: .265  
Reactive Organic Gases Tons/Yr: .13  
Carbon Monoxide Emissions Tons/Yr: .002  
NOX - Oxides of Nitrogen Tons/Yr: .008  
SOX - Oxides of Sulphur Tons/Yr: 0  
Particulate Matter Tons/Yr: 0  
Part. Matter 10 Micrometers and Smllr Tons/Yr:0

Name: SCREEN GRAPHICS CO INC  
Address: 3216 VALHALLA DR  
City,State,Zip: BURBANK, CA 915050000  
Year: 2007  
County Code: 19  
Air Basin: SC  
Facility ID: 36697  
Air District Name: SC  
SIC Code: 2759  
Air District Name: SOUTH COAST AQMD  
Community Health Air Pollution Info System: Not reported  
Consolidated Emission Reporting Rule: Not reported  
Total Organic Hydrocarbon Gases Tons/Yr: .265  
Reactive Organic Gases Tons/Yr: .13  
Carbon Monoxide Emissions Tons/Yr: .002  
NOX - Oxides of Nitrogen Tons/Yr: .008  
SOX - Oxides of Sulphur Tons/Yr: 0  
Particulate Matter Tons/Yr: 0  
Part. Matter 10 Micrometers and Smllr Tons/Yr:0

LOS ANGELES CO. HMS:

Name: SCREEN GRAPHICS CO INC  
Address: 3216 VALHALLA DR  
City,State,Zip: BURBANK, CA 91505  
Region: LA  
Permit Category: Not reported  
Facility Id: 025955-035441  
Facility Type: Not reported  
Facility Status: OPEN  
Area: 3E  
Permit Number: Not reported  
Permit Status: Not reported

WIP:

Name: SCREEN GRAPHICS CO. INC.  
Address: 3216 Valhalla Dr  
City,State,Zip: BURBANK, CA 91505  
Region: 4  
File Number: 104.0967  
**File Status: Historical**  
Staff: YRONG  
Facility Suite: Not reported

Map ID  
Direction  
Distance  
Elevation

MAP FINDINGS

Site

Database(s)

EDR ID Number  
EPA ID Number

AH214  
NNW  
1/4-1/2  
0.311 mi.  
1640 ft.

**UNITED COURIER**  
**3220 WINONA AVE**  
**BURBANK, CA 91504**

**Site 1 of 4 in cluster AH**

**CPS-SLIC** **S112930046**  
**HWTS** **N/A**  
**HAZNET**

**Relative:**  
**Higher**  
**Actual:**  
**690 ft.**

**CPS-SLIC:**  
Name: UNITED CURRIER INCORPORATED  
Address: 3220 WINONA AVE.  
City,State,Zip: BURBANK, CA 91504  
Region: STATE  
**Facility Status: Completed - Case Closed**  
Status Date: 12/10/1987  
Global Id: T10000015279  
Lead Agency: LOS ANGELES RWQCB (REGION 4)  
Lead Agency Case Number: Not reported  
Latitude: 34.19917  
Longitude: -118.34633  
Case Type: Cleanup Program Site  
Case Worker: WIP  
Local Agency: Not reported  
RB Case Number: 104.1282  
File Location: Not reported  
Potential Media Affected: Not reported  
Potential Contaminants of Concern: Not reported  
EPA Region: 9  
Coordinate Source: Not reported  
Cuf Case: NO  
Quantity Released Gallons: Not reported  
Begin Date: 01/01/1985  
Leak Reported Date: Not reported  
How Discovered: Not reported  
How Discovered Description: Not reported  
Discharge Source: Not reported  
Discharge Cause: Not reported  
Stop Method: Not reported  
Stop Description: Not reported  
No Further Action Date: 12/10/1987  
CA Water Watershed Name: Los Angeles River - San Fernando - Bull Canyon (412.21)  
Dwr Groundwater Subbasin Name: San Fernando Valley (4-012)  
Disadvantaged Community: Disadvantaged Community  
CA Enviroscreen 3 Score: 91-95%  
CA Enviroscreen 4 Score: 90-95%  
Military DOD Site: No  
Facility Project Subtype: Not reported  
RWQCB Region: LOS ANGELES RWQCB (REGION 4)  
Site History: Not reported

[Click here to access the California GeoTracker records for this facility:](#)

**HWTS:**  
Name: UNITED COURIER  
Address: 3220 WINONA AVE  
Address 2: Not reported  
City,State,Zip: BURBANK, CA 91504  
EPA ID: CAC002565604  
Inactive Date: 11/18/2003  
Create Date: 05/21/2003  
Last Act Date: Not reported

Map ID  
Direction  
Distance  
Elevation

MAP FINDINGS

Site

Database(s)

EDR ID Number  
EPA ID Number

**UNITED COURIER (Continued)**

**S112930046**

Mailing Name: Not reported  
Mailing Address: 3220 WINONA AVE  
Mailing Address 2: Not reported  
Mailing City,State,Zip: BURBANK, CA 91504  
Owner Name: AT SYSTEMS INTERNATIONAL  
Owner Address: 3220 WINONA AVE  
Owner Address 2: Not reported  
Owner City,State,Zip: BURBANK, CA 91504  
Owner Phone: Not reported  
Owner Fax: Not reported  
Contact Name: SUSIE MCLAIN  
Contact Address: 3220 WINONA AVE  
Contact Address 2: Not reported  
City,State,Zip: BURBANK, CA 91504  
Contact Phone: Not reported  
Contact Fax: Not reported  
Facility Status: Inactive  
Facility Type: TEMPORARY  
Category: STATE  
Latitude: 34.199304  
Longitude: -118.345767

**HAZNET:**

Name: UNITED COURIER  
Address: 3220 WINONA AVE  
Address 2: Not reported  
City,State,Zip: BURBANK, CA 91504  
Contact: SUSIE MCLAIN  
Telephone: 8188458883  
Mailing Name: Not reported  
Mailing Address: 3220 WINONA AVE  
  
Year: 2003  
Gepaid: CAC002565604  
TSD EPA ID: CAD008302903  
CA Waste Code: 343 - Unspecified organic liquid mixture  
Disposal Method: R01 - Recycler  
Tons: 0.748

**Additional Info:**

Year: 2003  
Gen EPA ID: CAC002565604  
  
Shipment Date: 20030527  
Creation Date: 6/23/2004 10:00:42  
Receipt Date: 20030529  
Manifest ID: 22503910  
Trans EPA ID: CAR000053405  
Trans Name: Not reported  
Trans 2 EPA ID: Not reported  
Trans 2 Name: Not reported  
TSD EPA ID: CAD008302903  
Trans Name: Not reported  
TSD Alt EPA ID: CAD008302903  
TSD Alt Name: Not reported

Map ID  
Direction  
Distance  
Elevation

MAP FINDINGS

Site

Database(s)

EDR ID Number  
EPA ID Number

**UNITED COURIER (Continued)**

**S112930046**

Waste Code Description: 343 - Unspecified organic liquid mixture  
RCRA Code: D001  
Meth Code: R01 - Recycler  
Quantity Tons: 0.748  
Waste Quantity: 220  
Quantity Unit: G  
Additional Code 1: Not reported  
Additional Code 2: Not reported  
Additional Code 3: Not reported  
Additional Code 4: Not reported  
Additional Code 5: Not reported

215  
WNW  
1/4-1/2  
0.316 mi.  
1667 ft.

**PREMIER SUEDE & LEATHER CLEANER**  
**2708 HOLLYWOOD**  
**BURBANK, CA 91505**

**CPS-SLIC S106483563**  
**ENF N/A**  
**CERS**

**Relative:**  
**Higher**

**CPS-SLIC:**  
Name: PREMIER CLEANERS (FORMER)  
Address: 2708 NORTH HOLLYWOOD WAY  
City,State,Zip: BURBANK, CA 91504  
Region: STATE  
**Facility Status: Completed - Case Closed**  
Status Date: 04/28/2011  
Global Id: SL0603774775  
Lead Agency: LOS ANGELES RWQCB (REGION 4)  
Lead Agency Case Number: Not reported  
Latitude: 34.197924  
Longitude: -118.348859  
Case Type: Cleanup Program Site  
Case Worker: MZ  
Local Agency: Not reported  
RB Case Number: 104.5161  
File Location: Regional Board  
Potential Media Affected: Aquifer used for drinking water supply, Indoor Air, Other Groundwater (uses other than drinking water), Soil, Soil Vapor, Under Investigation  
  
Potential Contaminants of Concern: Not reported  
EPA Region: 9  
Coordinate Source: Manual Entry on Screens  
Cuf Case: NO  
Quantity Released Gallons: Not reported  
Begin Date: 08/20/2003  
Leak Reported Date: 01/02/1965  
How Discovered: Not reported  
How Discovered Description: Not reported  
Discharge Source: Not reported  
Discharge Cause: Not reported  
Stop Method: Not reported  
Stop Description: Not reported  
No Further Action Date: 04/28/2011  
CA Water Watershed Name: Los Angeles River - San Fernando - Bull Canyon (412.21)  
Dwr Groundwater Subbasin Name: San Fernando Valley (4-012)  
Disadvantaged Community: Not reported  
CA Enviroscreen 3 Score: Not reported  
CA Enviroscreen 4 Score: NA  
Military DOD Site: No

**Actual:**  
**689 ft.**

Map ID  
Direction  
Distance  
Elevation

MAP FINDINGS

Site

Database(s)

EDR ID Number  
EPA ID Number

**PREMIER SUEDE & LEATHER CLEANER (Continued)**

**S106483563**

Facility Project Subtype: Not reported  
RWQCB Region: LOS ANGELES RWQCB (REGION 4)  
Site History: After reviewing (1) Vapor Extraction System Operation Report dated December 19, 2008, and (2) Temporary VES Operation Report & Closure Borings Workplan dated August 12, 2009, Regional Board staff M. Zaidi had a meeting on 11/10/2009 with the RP and staff of The Source Group at the site. Mike Wood of the Source Group sent an email to Mr. Zaidi summarizing the meeting notes, which were reviewed and amended by Mr. Zaidi and sent back to Mr. Wood in an email dated 11/25/09. After collecting soil gas samples from the wells, The Source Group will submit a technical report after receiving the analytical results of the soil gas samples to the Regional Board staff for their review. The RP consultant has collected soil gas samples for a rebound test on 2/19/2010, and plans to drill two confirmation soil borings in March 2010. Regional Board staff issued a No Further Requirements for Soil Only letter dated 3/30/11 for the Former Premier Cleaners site. The Site was found to be an open lot during staff's site inspection in 2010.

[Click here to access the California GeoTracker records for this facility:](#)

**ENF:**

Name: PREMIER SUEDE & LEATHER CLEANER  
Address: 2708 HOLLYWOOD  
City,State,Zip: BURBANK, CA 91505  
Region: 4  
Facility Id: 250853  
Agency Name: Premier Suede/Leather Cleaner  
Place Type: Facility  
Place Subtype: Not reported  
Facility Type: All other facilities  
Agency Type: Privately-Owned Business  
# Of Agencies: 1  
Place Latitude: 34.19736  
Place Longitude: -118.348873  
SIC Code 1: Not reported  
SIC Desc 1: Not reported  
SIC Code 2: Not reported  
SIC Desc 2: Not reported  
SIC Code 3: Not reported  
SIC Desc 3: Not reported  
NAICS Code 1: Not reported  
NAICS Desc 1: Not reported  
NAICS Code 2: Not reported  
NAICS Desc 2: Not reported  
NAICS Code 3: Not reported  
NAICS Desc 3: Not reported  
# Of Places: 1  
Source Of Facility: Reg Meas  
Design Flow: Not reported  
Threat To Water Quality: Not reported  
Complexity: Not reported  
Pretreatment: Not reported  
Facility Waste Type: Not reported  
Facility Waste Type 2: Not reported  
Facility Waste Type 3: Not reported  
Facility Waste Type 4: Not reported



Map ID  
Direction  
Distance  
Elevation

MAP FINDINGS

Site

Database(s)

EDR ID Number  
EPA ID Number

**PREMIER SUEDE & LEATHER CLEANER (Continued)**

**S106483563**

Program: WIP  
Program Category1: MONITORING  
Program Category2: MONITORING  
# Of Programs: 1  
WDID: 4WIP1045161  
Reg Measure Id: 156970  
Reg Measure Type: Unregulated  
Region: 4  
Order #: Not reported  
Npdes# CA#: Not reported  
Major-Minor: Not reported  
Npdes Type: Not reported  
Reclamation: Not reported  
Dredge Fill Fee: Not reported  
301H: Not reported  
Application Fee Amt Received: Not reported  
Status: Historical  
Status Date: 06/17/2005  
Effective Date: Not reported  
Expiration/Review Date: Not reported  
Termination Date: Not reported  
WDR Review - Amend: Not reported  
WDR Review - Revise/Renew: Not reported  
WDR Review - Rescind: Not reported  
WDR Review - No Action Required: Not reported  
WDR Review - Pending: Not reported  
WDR Review - Planned: Not reported  
Status Enrollee: N  
Individual/General: Not reported  
Fee Code: Not reported  
Direction/Voice: Passive  
Enforcement Id(EID): 221284  
Region: 4  
Order / Resolution Number: LT950523  
Enforcement Action Type: 13267 Letter  
Effective Date: 05/23/1995  
Adoption/Issuance Date: Not reported  
Achieve Date: Not reported  
Termination Date: Not reported  
ACL Issuance Date: Not reported  
EPL Issuance Date: Not reported  
Status: Historical  
Title: Enforcement - 4WIP1045161  
Description: Not reported  
Program: WIP  
Latest Milestone Completion Date: Not reported  
# Of Programs1: 1  
Total Assessment Amount: 0  
Initial Assessed Amount: 0  
Liability \$ Amount: 0  
Project \$ Amount: 0  
Liability \$ Paid: 0  
Project \$ Completed: 0  
Total \$ Paid/Completed Amount: 0

CERS:

Name: PREMIER CLEANERS (FORMER)

Map ID  
Direction  
Distance  
Elevation

MAP FINDINGS

Site

Database(s)

EDR ID Number  
EPA ID Number

**PREMIER SUEDE & LEATHER CLEANE (Continued)**

**S106483563**

Address: 2708 NORTH HOLLYWOOD WAY  
City,State,Zip: BURBANK, CA 91504  
Site ID: 753392  
CERS ID: SL0603774775  
CERS Description: Cleanup Program Site  
Affiliation:  
Affiliation Type Desc: Regional Board Caseworker  
Entity Name: Mohammad M. Zaidi - LOS ANGELES RWQCB (REGION 4)  
Entity Title: Not reported  
Affiliation Address: 320 West 4th Street, Suite 200  
Affiliation City: Los Angeles  
Affiliation State: CA  
Affiliation Country: Not reported  
Affiliation Zip: Not reported  
Affiliation Phone: 2135766732,

**AF216  
NE  
1/4-1/2  
0.319 mi.  
1683 ft.**

**G.E. GUNDERSON MANUFACTURING  
2540 N. NAOMI ST.  
BURBANK, CA 91504  
Site 2 of 6 in cluster AF**

**CPS-SLIC S106764645  
WIP N/A**

**Relative:  
Higher  
Actual:  
675 ft.**

CPS-SLIC:  
Name: G.E. GUNDERSON MANUFACTURING  
Address: 2540 N. NAOMI ST.  
City,State,Zip: BURBANK, CA 91504  
Region: STATE  
**Facility Status: Completed - Case Closed**  
Status Date: 12/11/1987  
Global Id: T10000015325  
Lead Agency: LOS ANGELES RWQCB (REGION 4)  
Lead Agency Case Number: Not reported  
Latitude: 34.19852  
Longitude: -118.33987  
Case Type: Cleanup Program Site  
Case Worker: WIP  
Local Agency: Not reported  
RB Case Number: 104.1369  
File Location: Not reported  
Potential Media Affected: Not reported  
Potential Contaminants of Concern: Not reported  
EPA Region: 9  
Coordinate Source: Not reported  
Cuf Case: NO  
Quantity Released Gallons: Not reported  
Begin Date: 01/01/1985  
Leak Reported Date: Not reported  
How Discovered: Not reported  
How Discovered Description: Not reported  
Discharge Source: Not reported  
Discharge Cause: Not reported  
Stop Method: Not reported  
Stop Description: Not reported  
No Further Action Date: 12/11/1987  
CA Water Watershed Name: Los Angeles River - San Fernando - Bull Canyon (412.21)  
Dwr Groundwater Subbasin Name: San Fernando Valley (4-012)

Map ID  
Direction  
Distance  
Elevation

MAP FINDINGS

Site

Database(s)

EDR ID Number  
EPA ID Number

**G.E. GUNDERSON MANUFACTURING (Continued)**

**S106764645**

Disadvantaged Community: Not reported  
CA EnviroScreen 3 Score: 91-95%  
CA EnviroScreen 4 Score: 90-95%  
Military DOD Site: No  
Facility Project Subtype: Not reported  
RWQCB Region: LOS ANGELES RWQCB (REGION 4)  
Site History: Not reported

[Click here to access the California GeoTracker records for this facility:](#)

WIP:

Name: G. E. GUNDERSON MANUFACTURING  
Address: 2540 N Naomi St  
City,State,Zip: BURBANK, CA 91504  
Region: 4  
File Number: 104.1369  
**File Status: Historical**  
Staff: DBACHARO  
Facility Suite: Not reported

**AD217**  
**South**  
**1/4-1/2**  
**0.320 mi.**  
**1692 ft.**

**BRU-STER PRINTING CO / G.R. HUTT**  
**1953 ONTARIO ST.**  
**BURBANK, CA 91505**

**CPS-SLIC** **S106764409**  
**WIP** **N/A**

**Site 3 of 4 in cluster AD**

**Relative:**  
**Lower**  
**Actual:**  
**655 ft.**

**CPS-SLIC:**  
Name: BRU-STER PRINTING CO / G.R. HUTT  
Address: 1953 ONTARIO ST.  
City,State,Zip: BURBANK, CA 91505  
Region: STATE  
**Facility Status: Completed - Case Closed**  
Status Date: 01/02/1985  
Global Id: T10000014607  
Lead Agency: LOS ANGELES RWQCB (REGION 4)  
Lead Agency Case Number: Not reported  
Latitude: 34.19004  
Longitude: -118.34496  
Case Type: Cleanup Program Site  
Case Worker: WIP  
Local Agency: Not reported  
RB Case Number: 104.0207  
File Location: Not reported  
Potential Media Affected: Not reported  
Potential Contaminants of Concern: Not reported  
EPA Region: 9  
Coordinate Source: Not reported  
Cuf Case: NO  
Quantity Released Gallons: Not reported  
Begin Date: 01/01/1985  
Leak Reported Date: Not reported  
How Discovered: Not reported  
How Discovered Description: Not reported  
Discharge Source: Not reported  
Discharge Cause: Not reported  
Stop Method: Not reported  
Stop Description: Not reported

Map ID  
 Direction  
 Distance  
 Elevation

MAP FINDINGS

Site

Database(s)

EDR ID Number  
 EPA ID Number

**BRU-STER PRINTING CO / G.R. HUTT (Continued)**

**S106764409**

No Further Action Date: 01/02/1985  
 CA Water Watershed Name: Los Angeles River - San Fernando - Bull Canyon (412.21)  
 Dwr Groundwater Subbasin Name: San Fernando Valley (4-012)  
 Disadvantaged Community: Not reported  
 CA Enviroscreen 3 Score: 56-60%  
 CA Enviroscreen 4 Score: 60-65%  
 Military DOD Site: No  
 Facility Project Subtype: Not reported  
 RWQCB Region: LOS ANGELES RWQCB (REGION 4)  
 Site History: Not reported

Click here to access the California GeoTracker records for this facility:

WIP:

Name: BRU-STER PRINTING CO/G.R. HUTT  
 Address: 1953 Ontario St  
 City,State,Zip: BURBANK, CA 91505  
 Region: 4  
 File Number: 104.0207  
**File Status: Historical**  
 Staff: YRONG  
 Facility Suite: Not reported

**AD218**  
**South**  
**1/4-1/2**  
**0.321 mi.**  
**1696 ft.**

**THE PATRICK TATOPOULOS DESIGNS**  
**1951 ONTARIO ST**  
**BURBANK, CA 91505**  
**Site 4 of 4 in cluster AD**

**CPS-SLIC** **S106484437**  
**WIP** **N/A**  
**CERS**

**Relative:**  
**Lower**  
**Actual:**  
**656 ft.**

CPS-SLIC:  
 Name: THE PATRICK TATOPOULOS DESIGNS  
 Address: 1951 ONTARIO ST.  
 City,State,Zip: BURBANK, CA 91505  
 Region: STATE  
**Facility Status: Completed - Case Closed**  
 Status Date: 08/25/1995  
 Global Id: SL603798608  
 Lead Agency: LOS ANGELES RWQCB (REGION 4)  
 Lead Agency Case Number: Not reported  
 Latitude: 34.1900635735381  
 Longitude: -118.344854985458  
 Case Type: Cleanup Program Site  
 Case Worker: GJH  
 Local Agency: Not reported  
 RB Case Number: 104.0463  
 File Location: Not reported  
 Potential Media Affected: Aquifer used for drinking water supply  
 Potential Contaminants of Concern: Not reported  
 EPA Region: 9  
 Coordinate Source: Google Map Move  
 Cuf Case: NO  
 Quantity Released Gallons: Not reported  
 Begin Date: 03/27/1987  
 Leak Reported Date: 01/02/1965  
 How Discovered: Not reported  
 How Discovered Description: Not reported  
 Discharge Source: Not reported

Map ID  
Direction  
Distance  
Elevation

MAP FINDINGS

Site

Database(s)

EDR ID Number  
EPA ID Number

**THE PATRICK TATOPOULOS DESIGNS (Continued)**

**S106484437**

Discharge Cause: Not reported  
Stop Method: Not reported  
Stop Description: Not reported  
No Further Action Date: 08/25/1995  
CA Water Watershed Name: Los Angeles River - San Fernando - Bull Canyon (412.21)  
Dwr Groundwater Subbasin Name: San Fernando Valley (4-012)  
Disadvantaged Community: Not reported  
CA Enviroscreen 3 Score: 56-60%  
CA Enviroscreen 4 Score: 60-65%  
Military DOD Site: No  
Facility Project Subtype: Not reported  
RWQCB Region: LOS ANGELES RWQCB (REGION 4)  
Site History: Not reported

Click here to access the California GeoTracker records for this facility:

WIP:

Name: THE PATRICK TATOPOULOS DESIGNS  
Address: 1951 Ontario St  
City,State,Zip: BURBANK, CA 91505  
Region: 4  
File Number: 104.0463  
**File Status: Backlog**  
Staff: UNIDENTIFIED  
Facility Suite: Not reported

CERS:

Name: THE PATRICK TATOPOULOS DESIGNS  
Address: 1951 ONTARIO ST.  
City,State,Zip: BURBANK, CA 91505  
Site ID: 766556  
CERS ID: SL603798608  
CERS Description: Cleanup Program Site

Affiliation:

Affiliation Type Desc: Regional Board Caseworker  
Entity Name: JEFFREY HU - LOS ANGELES RWQCB (REGION 4)  
Entity Title: Not reported  
Affiliation Address: 320 W. 4TH ST., SUITE 200  
Affiliation City: LOS ANGELES  
Affiliation State: CA  
Affiliation Country: Not reported  
Affiliation Zip: Not reported  
Affiliation Phone: ,

AI219  
North  
1/4-1/2  
0.330 mi.  
1743 ft.

**UNIQUE TRADING COMPANY**  
**2619 ONTARIO ST.**  
**BURBANK, CA 91504**  
**Site 1 of 5 in cluster AI**

**CPS-SLIC S106764660**  
**WIP N/A**

**Relative:**  
**Higher**  
**Actual:**  
**688 ft.**

CPS-SLIC:  
Name: UNIQUE TRADING COMPANY  
Address: 2619 ONTARIO ST.  
City,State,Zip: BURBANK, CA 91504  
Region: STATE

Map ID  
Direction  
Distance  
Elevation

MAP FINDINGS

Site

Database(s)

EDR ID Number  
EPA ID Number

**UNIQUE TRADING COMPANY (Continued)**

**S106764660**

**Facility Status:** **Completed - Case Closed**  
Status Date: 11/06/1987  
Global Id: T10000015351  
Lead Agency: LOS ANGELES RWQCB (REGION 4)  
Lead Agency Case Number: Not reported  
Latitude: 34.19981  
Longitude: -118.34474  
Case Type: Cleanup Program Site  
Case Worker: WIP  
Local Agency: Not reported  
RB Case Number: 104.1424  
File Location: Not reported  
Potential Media Affected: Not reported  
Potential Contaminants of Concern: Not reported  
EPA Region: 9  
Coordinate Source: Not reported  
Cuf Case: NO  
Quantity Released Gallons: Not reported  
Begin Date: 01/01/1985  
Leak Reported Date: Not reported  
How Discovered: Not reported  
How Discovered Description: Not reported  
Discharge Source: Not reported  
Discharge Cause: Not reported  
Stop Method: Not reported  
Stop Description: Not reported  
No Further Action Date: 11/06/1987  
CA Water Watershed Name: Los Angeles River - San Fernando - Bull Canyon (412.21)  
Dwr Groundwater Subbasin Name: San Fernando Valley (4-012)  
Disadvantaged Community: Disadvantaged Community  
CA Enviroscreen 3 Score: 91-95%  
CA Enviroscreen 4 Score: 90-95%  
Military DOD Site: No  
Facility Project Subtype: Not reported  
RWQCB Region: LOS ANGELES RWQCB (REGION 4)  
Site History: Not reported

[Click here to access the California GeoTracker records for this facility:](#)

**WIP:**

Name: UNIQUE TRADING COMPANY  
Address: 2619 Ontario St  
City,State,Zip: BURBANK, CA 91504  
Region: 4  
File Number: 104.1424  
**File Status:** **Historical**  
Staff: DBACHARO  
Facility Suite: Not reported

Map ID  
 Direction  
 Distance  
 Elevation

MAP FINDINGS

EDR ID Number  
 EPA ID Number

**AF220**  
**NE**  
**1/4-1/2**  
**0.341 mi.**  
**1802 ft.**  
  
**Relative:**  
**Higher**  
  
**Actual:**  
**675 ft.**

**CENTERPOINT MFG CO INC**  
**2617 N SAN FERNANDO BLVD**  
**BURBANK, CA 91504**  
  
**Site 3 of 6 in cluster AF**

**RCRA-LQG** **1000403393**  
**CPS-SLIC** **CAD981690282**  
**FINDS**  
**ECHO**  
**LOS ANGELES CO. HMS**  
**HWTS**  
**HAZNET**  
**WIP**

RCRA Listings:

Date Form Received by Agency:	19861124
Handler Name:	Centerpoint Mfg Co Inc
Handler Address:	2617 N SAN FERNANDO BLVD
Handler City,State,Zip:	BURBANK, CA 91504
EPA ID:	CAD981690282
Contact Name:	ENVIRONMENTAL MANAGER
Contact Address:	2617 N SAN FERNANDO BLVD
Contact City,State,Zip:	BURBANK, CA 91504
Contact Telephone:	818-842-2142
Contact Fax:	Not reported
Contact Email:	Not reported
Contact Title:	Not reported
EPA Region:	09
Land Type:	Other
Federal Waste Generator Description:	Large Quantity Generator
Non-Notifier:	Not reported
Biennial Report Cycle:	Not reported
Accessibility:	Not reported
Active Site Indicator:	Handler Activities
State District Owner:	Ca
State District:	3
Mailing Address:	2617 N SAN FERNANDO BLVD
Mailing City,State,Zip:	BURBANK, CA 91504
Owner Name:	Rotunno John J
Owner Type:	Private
Operator Name:	Not reported
Operator Type:	Not reported
Short-Term Generator Activity:	No
Importer Activity:	No
Mixed Waste Generator:	No
Transporter Activity:	No
Transfer Facility Activity:	No
Recycler Activity with Storage:	No
Small Quantity On-Site Burner Exemption:	No
Smelting Melting and Refining Furnace Exemption:	No
Underground Injection Control:	No
Off-Site Waste Receipt:	No
Universal Waste Indicator:	No
Universal Waste Destination Facility:	No
Federal Universal Waste:	No
Active Site State-Reg Handler:	---
Federal Facility Indicator:	Not reported
Hazardous Secondary Material Indicator:	N
Sub-Part K Indicator:	Not reported
2018 GPRA Permit Baseline:	Not on the Baseline
2018 GPRA Renewals Baseline:	Not on the Baseline
202 GPRA Corrective Action Baseline:	No
Subject to Corrective Action Universe:	No
Non-TSDFs Where RCRA CA has Been Imposed Universe:	No

Map ID  
Direction  
Distance  
Elevation

MAP FINDINGS

Site

Database(s)

EDR ID Number  
EPA ID Number

**CENTERPOINT MFG CO INC (Continued)**

**1000403393**

Corrective Action Priority Ranking:	No NCAPS ranking
Environmental Control Indicator:	No
Institutional Control Indicator:	No
Human Exposure Controls Indicator:	N/A
Groundwater Controls Indicator:	N/A
Significant Non-Complier Universe:	No
Unaddressed Significant Non-Complier Universe:	No
Addressed Significant Non-Complier Universe:	No
Significant Non-Complier With a Compliance Schedule Universe:	No
Financial Assurance Required:	Not reported
Handler Date of Last Change:	20020627
Recognized Trader-Importer:	No
Recognized Trader-Exporter:	No
Importer of Spent Lead Acid Batteries:	No
Exporter of Spent Lead Acid Batteries:	No
Recycler Activity Without Storage:	No
Manifest Broker:	No
Sub-Part P Indicator:	No

Handler - Owner Operator:

Owner/Operator Indicator:	Owner
Owner/Operator Name: ROTUNNO JOHN J	
Legal Status:	Private
Date Became Current:	Not reported
Date Ended Current:	Not reported
Owner/Operator Address:	NOT REQUIRED
Owner/Operator City,State,Zip:	NOT REQUIRED, ME 99999
Owner/Operator Telephone:	415-555-1212
Owner/Operator Telephone Ext:	Not reported
Owner/Operator Fax:	Not reported
Owner/Operator Email:	Not reported

Historic Generators:

Receive Date:	19861124
Handler Name: CENTERPOINT MFG CO INC	
Federal Waste Generator Description:	Large Quantity Generator
State District Owner:	Ca
Large Quantity Handler of Universal Waste:	No
Recognized Trader Importer:	No
Recognized Trader Exporter:	No
Spent Lead Acid Battery Importer:	No
Spent Lead Acid Battery Exporter:	No
Current Record:	Yes
Non Storage Recycler Activity:	Not reported
Electronic Manifest Broker:	Not reported

List of NAICS Codes and Descriptions:

NAICS Codes:	No NAICS Codes Found
--------------	----------------------

Facility Has Received Notices of Violations:

Violations:	No Violations Found
-------------	---------------------

Evaluation Action Summary:

Evaluations:	No Evaluations Found
--------------	----------------------



Map ID  
Direction  
Distance  
Elevation

MAP FINDINGS

Site

Database(s)

EDR ID Number  
EPA ID Number

**CENTERPOINT MFG CO INC (Continued)**

**1000403393**

**CPS-SLIC:**

Name: MASTERGAGE & TOOL CO. INC.  
Address: 2617 N. SAN FERNANDO BLVD.  
City,State,Zip: BURBANK, CA 91504  
Region: STATE  
**Facility Status: Completed - Case Closed**  
Status Date: 11/16/1987  
Global Id: T10000015142  
Lead Agency: LOS ANGELES RWQCB (REGION 4)  
Lead Agency Case Number: Not reported  
Latitude: 34.19869  
Longitude: -118.3395  
Case Type: Cleanup Program Site  
Case Worker: WIP  
Local Agency: Not reported  
RB Case Number: 104.0711  
File Location: Not reported  
Potential Media Affected: Not reported  
Potential Contaminants of Concern: Not reported  
EPA Region: 9  
Coordinate Source: Not reported  
Cuf Case: NO  
Quantity Released Gallons: Not reported  
Begin Date: 01/01/1985  
Leak Reported Date: Not reported  
How Discovered: Not reported  
How Discovered Description: Not reported  
Discharge Source: Not reported  
Discharge Cause: Not reported  
Stop Method: Not reported  
Stop Description: Not reported  
No Further Action Date: 11/16/1987  
CA Water Watershed Name: Los Angeles River - San Fernando - Bull Canyon (412.21)  
Dwr Groundwater Subbasin Name: San Fernando Valley (4-012)  
Disadvantaged Community: Not reported  
CA Enviroscreen 3 Score: 91-95%  
CA Enviroscreen 4 Score: 90-95%  
Military DOD Site: No  
Facility Project Subtype: Not reported  
RWQCB Region: LOS ANGELES RWQCB (REGION 4)  
Site History: Not reported

[Click here to access the California GeoTracker records for this facility:](#)

**FINDS:**

Registry ID: 110002754136

[Click Here for FRS Facility Detail Report:](#)

**Environmental Interest/Information System:**

The Resource Conservation and Recovery Act Information System (RCRAInfo) is EPA's comprehensive information system in support of the Resource Conservation and Recovery Act (RCRA) of 1976 and the Hazardous and Solid Waste Amendments (HSWA) of 1984. It tracks many types of information about generators, transporters, treaters, storers, and disposers of hazardous waste.

The California Environmental Protection Agency (CalEPA) has recently

Map ID  
Direction  
Distance  
Elevation

MAP FINDINGS

Site

Database(s)

EDR ID Number  
EPA ID Number

**CENTERPOINT MFG CO INC (Continued)**

**1000403393**

implemented a new data warehouse system (nSite). This data warehouse combines and merges facility and site information from five different systems managed within CalEPA. The five systems are: California Environmental Reporting System (CERS), EnviroStor, GeoTracker, California Integrated Water Quality System (CIWQS), and Toxic Release Inventory (TRI). California's Hazardous Waste Tracking System Data Mart (HWTS-DATAMART) provides information on hazardous waste shipments for generators, transporters, and treatment, storage, and disposal facilities.

[Click this hyperlink](#) while viewing on your computer to access additional FINDS: detail in the EDR Site Report.

**ECHO:**

Envid: 1000403393  
Registry ID: 110002754136  
DFR URL: <http://echo.epa.gov/detailed-facility-report?fid=110002754136>  
Name: CENTERPOINT MFG CO INC  
Address: 2617 N SAN FERNANDO BLVD  
City,State,Zip: BURBANK, CA 91504

**LOS ANGELES CO. HMS:**

Name: CENTERPOINT MFG CO INC  
Address: 2617 N SAN FERNANDO BLVD  
City,State,Zip: BURBANK, CA 91504  
Region: LA  
Permit Category: Not reported  
Facility Id: 023010-032177  
Facility Type: Not reported  
Facility Status: OPEN  
Area: 3E  
Permit Number: Not reported  
Permit Status: Not reported

**HWTS:**

Name: CENTERPOINT MFG CO INC  
Address: 2617 N SAN FERNANDO BLVD  
Address 2: Not reported  
City,State,Zip: BURBANK, CA 91504  
EPA ID: CAD981690282  
Inactive Date: Not reported  
Create Date: 04/10/1987  
Last Act Date: Not reported  
Mailing Name: Not reported  
Mailing Address: 2625 N SAN FERNANDO BLVD  
Mailing Address 2: Not reported  
Mailing City,State,Zip: BURBANK, CA 915040000  
Owner Name: JOHN C ROTUNNO  
Owner Address: 2625 N SAN FERNANDO BLVD  
Owner Address 2: Not reported  
Owner City,State,Zip: BURBANK, CA 915040000  
Owner Phone: Not reported  
Owner Fax: Not reported  
Contact Name: JOHN C ROTUNNO  
Contact Address: 2625 N SAN FERNANDO BLVD  
Contact Address 2: Not reported  
City,State,Zip: BURBANK, CA 91504

Map ID  
Direction  
Distance  
Elevation

MAP FINDINGS

Site

Database(s)

EDR ID Number  
EPA ID Number

**CENTERPOINT MFG CO INC (Continued)**

**1000403393**

Contact Phone: Not reported  
Contact Fax: Not reported  
Facility Status: Active  
Facility Type: PERMANENT  
Category: FEDERAL  
Latitude: 34.199121  
Longitude: -118.339707

**HAZNET:**

Name: CENTERPOINT MFG CO INC  
Address: 2617 N SAN FERNANDO BLVD  
Address 2: Not reported  
City,State,Zip: BURBANK, CA 915040000  
Contact: JOHN C ROTUNNO  
Telephone: 8188422147  
Mailing Name: Not reported  
Mailing Address: 2625 N SAN FERNANDO BLVD

Year: 2021  
Gepaid: CAD981690282  
TSD EPA ID: CAD028409019  
CA Waste Code: 223 - Unspecified oil-containing waste  
Disposal Method: H135 - Discharge To Sewer/Potw Or Npdes(With Prior Storage--With Or Without Treatment)  
Tons: 1.25104

Year: 2021  
Gepaid: CAD981690282  
TSD EPA ID: CAT000613976  
CA Waste Code: 134 - Aqueous solution with total organic residues less than 10 percent  
Disposal Method: H141 - Storage, Bulking, And/Or Transfer Off Site--No Treatment/Reovery (H010-H129) Or (H131-H135)  
Tons: 0.39735

Year: 2020  
Gepaid: CAD981690282  
TSD EPA ID: NED981723513  
CA Waste Code: 223 - Unspecified oil-containing waste  
Disposal Method: H141 - Storage, Bulking, And/Or Transfer Off Site--No Treatment/Reovery (H010-H129) Or (H131-H135)  
Tons: 0.1

Year: 2020  
Gepaid: CAD981690282  
TSD EPA ID: CAD044429835  
CA Waste Code: 223 - Unspecified oil-containing waste  
Disposal Method: H141 - Storage, Bulking, And/Or Transfer Off Site--No Treatment/Reovery (H010-H129) Or (H131-H135)  
Tons: 2.08507

Year: 2020  
Gepaid: CAD981690282  
TSD EPA ID: CAT000613976  
CA Waste Code: 134 - Aqueous solution with total organic residues less than 10 percent  
Disposal Method: H141 - Storage, Bulking, And/Or Transfer Off Site--No

Map ID  
Direction  
Distance  
Elevation

MAP FINDINGS

Site

Database(s)

EDR ID Number  
EPA ID Number

**CENTERPOINT MFG CO INC (Continued)**

**1000403393**

Tons:	Treatment/Reovery (H010-H129) Or (H131-H135) 0.588
Year:	2020
Gepaid:	CAD981690282
TSD EPA ID:	CAD028409019
CA Waste Code:	223 - Unspecified oil-containing waste
Disposal Method:	H135 - Discharge To Sewer/Potw Or Npdes(With Prior Storage--With Or Without Treatment)
Tons:	2.56464
Year:	2019
Gepaid:	CAD981690282
TSD EPA ID:	CAT000613976
CA Waste Code:	134 - Aqueous solution with total organic residues less than 10 percent
Disposal Method:	H141 - Storage, Bulking, And/Or Transfer Off Site--No Treatment/Reovery (H010-H129) Or (H131-H135)
Tons:	0.42000
Year:	2019
Gepaid:	CAD981690282
TSD EPA ID:	NED981723513
CA Waste Code:	223 - Unspecified oil-containing waste
Disposal Method:	H141 - Storage, Bulking, And/Or Transfer Off Site--No Treatment/Reovery (H010-H129) Or (H131-H135)
Tons:	0.10000
Year:	2019
Gepaid:	CAD981690282
TSD EPA ID:	CAD044429835
CA Waste Code:	223 - Unspecified oil-containing waste
Disposal Method:	H141 - Storage, Bulking, And/Or Transfer Off Site--No Treatment/Reovery (H010-H129) Or (H131-H135)
Tons:	2.29350
Year:	2018
Gepaid:	CAD981690282
TSD EPA ID:	CAD028409019
CA Waste Code:	223 - Unspecified oil-containing waste
Disposal Method:	H135 - Discharge To Sewer/Potw Or Npdes(With Prior Storage--With Or Without Treatment)
Tons:	0.93825

[Click this hyperlink](#) while viewing on your computer to access 66 additional CA HAZNET: record(s) in the EDR Site Report.

Additional Info:

Year:	2021
Gen EPA ID:	CAD981690282
Shipment Date:	9/8/2020
Creation Date:	10/6/2020
Receipt Date:	9/8/2020
Manifest ID:	007561594SKS
Trans EPA ID:	TXR000081205

Map ID  
Direction  
Distance  
Elevation

MAP FINDINGS

Site

Database(s)

EDR ID Number  
EPA ID Number

**CENTERPOINT MFG CO INC (Continued)**

**1000403393**

Trans Name:	SAFETY-KLEEN SYSTEMS
Trans 2 EPA ID:	Not reported
Trans 2 Name:	Not reported
TSDf EPA ID:	CAD028409019
Trans Name:	CROSBY & OVERTON
TSDf Alt EPA ID:	Not reported
TSDf Alt Name:	Not reported
Waste Code Description:	223 - Unspecified oil-containing waste
RCRA Code:	Not reported
Meth Code:	H135 - Discharge To Sewer/Potw Or Npdes(With Prior Storage--With Or Without Treatment)
Quantity Tons:	1.10509
Waste Quantity:	265
Quantity Unit:	G
Additional Code 1:	Not reported
Additional Code 2:	Not reported
Additional Code 3:	Not reported
Additional Code 4:	Not reported
Additional Code 5:	Not reported
Shipment Date:	9/14/2020
Creation Date:	10/13/2020
Receipt Date:	9/23/2020
Manifest ID:	007647721SKS
Trans EPA ID:	TXR000081205
Trans Name:	Safety-Kleen Systems, Inc.
Trans 2 EPA ID:	MAD039322250
Trans 2 Name:	Clean Harbors Environmental Services, Inc.
TSDf EPA ID:	CAT000613976
Trans Name:	Safety-Kleen Systems, Inc.
TSDf Alt EPA ID:	Not reported
TSDf Alt Name:	Not reported
Waste Code Description:	134 - Aqueous solution with <10% total organic residues
RCRA Code:	Not reported
Meth Code:	H141 - Storage, Bulking, And/Or Transfer Off Site--No Treatment/Reovery (H010-H129) Or (H131-H135)
Quantity Tons:	0.084
Waste Quantity:	20
Quantity Unit:	G
Additional Code 1:	Not reported
Additional Code 2:	Not reported
Additional Code 3:	Not reported
Additional Code 4:	Not reported
Additional Code 5:	Not reported
Shipment Date:	7/29/2020
Creation Date:	9/10/2020
Receipt Date:	8/15/2020
Manifest ID:	007471449SKS
Trans EPA ID:	TXR000081205
Trans Name:	Safety-Kleen Systems, Inc.
Trans 2 EPA ID:	MAD039322250
Trans 2 Name:	Clean Harbors Environmental Services, Inc.
TSDf EPA ID:	NED981723513
Trans Name:	Clean Harbors Environmental Services, Inc.
TSDf Alt EPA ID:	Not reported
TSDf Alt Name:	Not reported

Map ID  
Direction  
Distance  
Elevation

MAP FINDINGS

Site

Database(s)

EDR ID Number  
EPA ID Number

**CENTERPOINT MFG CO INC (Continued)**

**1000403393**

Waste Code Description:	223 - Unspecified oil-containing waste
RCRA Code:	Not reported
Meth Code:	H141 - Storage, Bulking, And/Or Transfer Off Site--No Treatment/Reovery (H010-H129) Or (H131-H135)
Quantity Tons:	0.1
Waste Quantity:	200
Quantity Unit:	P
Additional Code 1:	Not reported
Additional Code 2:	Not reported
Additional Code 3:	Not reported
Additional Code 4:	Not reported
Additional Code 5:	Not reported
Shipment Date:	7/13/2020
Creation Date:	8/11/2020
Receipt Date:	7/22/2020
Manifest ID:	007680628SKS
Trans EPA ID:	TXR000081205
Trans Name:	Safety-Kleen Systems, Inc.
Trans 2 EPA ID:	MAD039322250
Trans 2 Name:	Clean Harbors Environmental Services, Inc.
TSDf EPA ID:	CAT000613976
Trans Name:	Safety-Kleen Systems, Inc.
TSDf Alt EPA ID:	Not reported
TSDf Alt Name:	Not reported
Waste Code Description:	134 - Aqueous solution with <10% total organic residues
RCRA Code:	Not reported
Meth Code:	H141 - Storage, Bulking, And/Or Transfer Off Site--No Treatment/Reovery (H010-H129) Or (H131-H135)
Quantity Tons:	0.084
Waste Quantity:	20
Quantity Unit:	G
Additional Code 1:	Not reported
Additional Code 2:	Not reported
Additional Code 3:	Not reported
Additional Code 4:	Not reported
Additional Code 5:	Not reported
Shipment Date:	7/10/2020
Creation Date:	8/11/2020
Receipt Date:	7/13/2020
Manifest ID:	007471458SKS
Trans EPA ID:	TXR000081205
Trans Name:	SAFETY-KLEEN SYSTEMS
Trans 2 EPA ID:	Not reported
Trans 2 Name:	Not reported
TSDf EPA ID:	CAD028409019
Trans Name:	CROSBY & OVERTON
TSDf Alt EPA ID:	Not reported
TSDf Alt Name:	Not reported
Waste Code Description:	223 - Unspecified oil-containing waste
RCRA Code:	Not reported
Meth Code:	H135 - Discharge To Sewer/Potw Or Npdes(With Prior Storage--With Or Without Treatment)
Quantity Tons:	1.45955
Waste Quantity:	350
Quantity Unit:	G

Map ID  
Direction  
Distance  
Elevation

MAP FINDINGS

Site

Database(s)

EDR ID Number  
EPA ID Number

**CENTERPOINT MFG CO INC (Continued)**

**1000403393**

Additional Code 1:	Not reported
Additional Code 2:	Not reported
Additional Code 3:	Not reported
Additional Code 4:	Not reported
Additional Code 5:	Not reported
Shipment Date:	5/20/2020
Creation Date:	6/15/2020
Receipt Date:	5/26/2020
Manifest ID:	007669342SKS
Trans EPA ID:	TXR000081205
Trans Name:	Safety-Kleen Systems, Inc.
Trans 2 EPA ID:	MAD039322250
Trans 2 Name:	Clean Harbors Environmental Services, Inc.
TSDf EPA ID:	CAT000613976
Trans Name:	Safety-Kleen Systems, Inc.
TSDf Alt EPA ID:	Not reported
TSDf Alt Name:	Not reported
Waste Code Description:	134 - Aqueous solution with <10% total organic residues
RCRA Code:	Not reported
Meth Code:	H141 - Storage, Bulking, And/Or Transfer Off Site--No Treatment/Reovery (H010-H129) Or (H131-H135)
Quantity Tons:	0.084
Waste Quantity:	20
Quantity Unit:	G
Additional Code 1:	Not reported
Additional Code 2:	Not reported
Additional Code 3:	Not reported
Additional Code 4:	Not reported
Additional Code 5:	Not reported
Shipment Date:	4/2/2020
Creation Date:	4/22/2020
Receipt Date:	4/2/2020
Manifest ID:	007429722SKS
Trans EPA ID:	TXR000081205
Trans Name:	Safety-Kleen Systems, Inc.
Trans 2 EPA ID:	Not reported
Trans 2 Name:	Not reported
TSDf EPA ID:	CAD044429835
Trans Name:	Clean Harbors Wilmington LLC
TSDf Alt EPA ID:	Not reported
TSDf Alt Name:	Not reported
Waste Code Description:	223 - Unspecified oil-containing waste
RCRA Code:	Not reported
Meth Code:	H141 - Storage, Bulking, And/Or Transfer Off Site--No Treatment/Reovery (H010-H129) Or (H131-H135)
Quantity Tons:	1.25104
Waste Quantity:	300
Quantity Unit:	G
Additional Code 1:	Not reported
Additional Code 2:	Not reported
Additional Code 3:	Not reported
Additional Code 4:	Not reported
Additional Code 5:	Not reported
Shipment Date:	3/25/2020

Map ID  
Direction  
Distance  
Elevation

MAP FINDINGS

Site

Database(s)

EDR ID Number  
EPA ID Number

**CENTERPOINT MFG CO INC (Continued)**

**1000403393**

Creation Date:	4/21/2020
Receipt Date:	4/1/2020
Manifest ID:	007429885SKS
Trans EPA ID:	TXR000081205
Trans Name:	Safety-Kleen Systems, Inc.
Trans 2 EPA ID:	MAD039322250
Trans 2 Name:	Clean Harbors Environmental Services, Inc.
TSDf EPA ID:	CAT000613976
Trans Name:	Safety-Kleen Systems, Inc.
TSDf Alt EPA ID:	Not reported
TSDf Alt Name:	Not reported
Waste Code Description:	134 - Aqueous solution with <10% total organic residues
RCRA Code:	Not reported
Meth Code:	H141 - Storage, Bulking, And/Or Transfer Off Site--No Treatment/Reovery (H010-H129) Or (H131-H135)
Quantity Tons:	0.084
Waste Quantity:	20
Quantity Unit:	G
Additional Code 1:	Not reported
Additional Code 2:	Not reported
Additional Code 3:	Not reported
Additional Code 4:	Not reported
Additional Code 5:	Not reported
Shipment Date:	11/10/2020
Creation Date:	12/8/2020
Receipt Date:	11/18/2020
Manifest ID:	007717433SKS
Trans EPA ID:	TXR000081205
Trans Name:	Safety-Kleen Systems, Inc.
Trans 2 EPA ID:	MAD039322250
Trans 2 Name:	Clean Harbors Environmental Services, Inc.
TSDf EPA ID:	CAT000613976
Trans Name:	Safety-Kleen Systems, Inc.
TSDf Alt EPA ID:	Not reported
TSDf Alt Name:	Not reported
Waste Code Description:	134 - Aqueous solution with <10% total organic residues
RCRA Code:	Not reported
Meth Code:	H141 - Storage, Bulking, And/Or Transfer Off Site--No Treatment/Reovery (H010-H129) Or (H131-H135)
Quantity Tons:	0.084
Waste Quantity:	20
Quantity Unit:	G
Additional Code 1:	Not reported
Additional Code 2:	Not reported
Additional Code 3:	Not reported
Additional Code 4:	Not reported
Additional Code 5:	Not reported
Shipment Date:	1/9/2020
Creation Date:	2/4/2020
Receipt Date:	1/15/2020
Manifest ID:	007277575SKS
Trans EPA ID:	TXR000081205
Trans Name:	Safety-Kleen Systems, Inc.
Trans 2 EPA ID:	MAD039322250
Trans 2 Name:	Clean Harbors Environmental Services, Inc.



Map ID  
Direction  
Distance  
Elevation

MAP FINDINGS

Site

Database(s)

EDR ID Number  
EPA ID Number

**CENTERPOINT MFG CO INC (Continued)**

**1000403393**

TSDF EPA ID: CAT000613976  
Trans Name: Safety-Kleen Systems, Inc.  
TSDF Alt EPA ID: Not reported  
TSDF Alt Name: Not reported  
Waste Code Description: 134 - Aqueous solution with <10% total organic residues  
RCRA Code: Not reported  
Meth Code: H141 - Storage, Bulking, And/Or Transfer Off Site--No Treatment/Reovery (H010-H129) Or (H131-H135)  
  
Quantity Tons: 0.084  
Waste Quantity: 20  
Quantity Unit: G  
Additional Code 1: Not reported  
Additional Code 2: Not reported  
Additional Code 3: Not reported  
Additional Code 4: Not reported  
Additional Code 5: Not reported

Additional Info:

Year: 2020  
Gen EPA ID: CAD981690282

Shipment Date: 9/8/2020  
Creation Date: 10/6/2020  
Receipt Date: 9/8/2020  
Manifest ID: 007561594SKS  
Trans EPA ID: TXR000081205  
Trans Name: SAFETY-KLEEN SYSTEMS  
Trans 2 EPA ID: Not reported  
Trans 2 Name: Not reported  
TSDF EPA ID: CAD028409019  
Trans Name: CROSBY & OVERTON  
TSDF Alt EPA ID: Not reported  
TSDF Alt Name: Not reported  
Waste Code Description: 223 - Unspecified oil-containing waste  
RCRA Code: Not reported  
Meth Code: H135 - Discharge To Sewer/Potw Or Npdes(With Prior Storage--With Or Without Treatment)  
  
Quantity Tons: 1.10509  
Waste Quantity: 265  
Quantity Unit: G  
Additional Code 1: Not reported  
Additional Code 2: Not reported  
Additional Code 3: Not reported  
Additional Code 4: Not reported  
Additional Code 5: Not reported

Shipment Date: 9/14/2020  
Creation Date: 10/13/2020  
Receipt Date: 9/23/2020  
Manifest ID: 007647721SKS  
Trans EPA ID: TXR000081205  
Trans Name: Safety-Kleen Systems, Inc.  
Trans 2 EPA ID: MAD039322250  
Trans 2 Name: Clean Harbors Environmental Services, Inc.  
TSDF EPA ID: CAT000613976  
Trans Name: Safety-Kleen Systems, Inc.  
TSDF Alt EPA ID: Not reported

Map ID  
Direction  
Distance  
Elevation

MAP FINDINGS

Site

Database(s)

EDR ID Number  
EPA ID Number

**CENTERPOINT MFG CO INC (Continued)**

**1000403393**

TSDF Alt Name: Not reported  
Waste Code Description: 134 - Aqueous solution with <10% total organic residues  
RCRA Code: Not reported  
Meth Code: H141 - Storage, Bulking, And/Or Transfer Off Site--No Treatment/Reovery (H010-H129) Or (H131-H135)  
Quantity Tons: 0.084  
Waste Quantity: 20  
Quantity Unit: G  
Additional Code 1: Not reported  
Additional Code 2: Not reported  
Additional Code 3: Not reported  
Additional Code 4: Not reported  
Additional Code 5: Not reported

Shipment Date: 7/29/2020  
Creation Date: 9/10/2020  
Receipt Date: 8/15/2020  
Manifest ID: 007471449SKS  
Trans EPA ID: TXR000081205  
Trans Name: Safety-Kleen Systems, Inc.  
Trans 2 EPA ID: MAD039322250  
Trans 2 Name: Clean Harbors Environmental Services, Inc.  
TSDF EPA ID: NED981723513  
Trans Name: Clean Harbors Environmental Services, Inc.  
TSDF Alt EPA ID: Not reported  
TSDF Alt Name: Not reported  
Waste Code Description: 223 - Unspecified oil-containing waste  
RCRA Code: Not reported  
Meth Code: H141 - Storage, Bulking, And/Or Transfer Off Site--No Treatment/Reovery (H010-H129) Or (H131-H135)

Quantity Tons: 0.1  
Waste Quantity: 200  
Quantity Unit: P  
Additional Code 1: Not reported  
Additional Code 2: Not reported  
Additional Code 3: Not reported  
Additional Code 4: Not reported  
Additional Code 5: Not reported

Shipment Date: 7/13/2020  
Creation Date: 8/11/2020  
Receipt Date: 7/22/2020  
Manifest ID: 007680628SKS  
Trans EPA ID: TXR000081205  
Trans Name: Safety-Kleen Systems, Inc.  
Trans 2 EPA ID: MAD039322250  
Trans 2 Name: Clean Harbors Environmental Services, Inc.  
TSDF EPA ID: CAT000613976  
Trans Name: Safety-Kleen Systems, Inc.  
TSDF Alt EPA ID: Not reported  
TSDF Alt Name: Not reported  
Waste Code Description: 134 - Aqueous solution with <10% total organic residues  
RCRA Code: Not reported  
Meth Code: H141 - Storage, Bulking, And/Or Transfer Off Site--No Treatment/Reovery (H010-H129) Or (H131-H135)  
Quantity Tons: 0.084  
Waste Quantity: 20

Map ID  
Direction  
Distance  
Elevation

MAP FINDINGS

Site

Database(s)

EDR ID Number  
EPA ID Number

**CENTERPOINT MFG CO INC (Continued)**

**1000403393**

Quantity Unit:	G
Additional Code 1:	Not reported
Additional Code 2:	Not reported
Additional Code 3:	Not reported
Additional Code 4:	Not reported
Additional Code 5:	Not reported
Shipment Date:	7/10/2020
Creation Date:	8/11/2020
Receipt Date:	7/13/2020
Manifest ID:	007471458SKS
Trans EPA ID:	TXR000081205
Trans Name:	SAFETY-KLEEN SYSTEMS
Trans 2 EPA ID:	Not reported
Trans 2 Name:	Not reported
TSDf EPA ID:	CAD028409019
Trans Name:	CROSBY & OVERTON
TSDf Alt EPA ID:	Not reported
TSDf Alt Name:	Not reported
Waste Code Description:	223 - Unspecified oil-containing waste
RCRA Code:	Not reported
Meth Code:	H135 - Discharge To Sewer/Potw Or Npdes(With Prior Storage--With Or Without Treatment)
Quantity Tons:	1.45955
Waste Quantity:	350
Quantity Unit:	G
Additional Code 1:	Not reported
Additional Code 2:	Not reported
Additional Code 3:	Not reported
Additional Code 4:	Not reported
Additional Code 5:	Not reported
Shipment Date:	5/20/2020
Creation Date:	6/15/2020
Receipt Date:	5/26/2020
Manifest ID:	007669342SKS
Trans EPA ID:	TXR000081205
Trans Name:	Safety-Kleen Systems, Inc.
Trans 2 EPA ID:	MAD039322250
Trans 2 Name:	Clean Harbors Environmental Services, Inc.
TSDf EPA ID:	CAT000613976
Trans Name:	Safety-Kleen Systems, Inc.
TSDf Alt EPA ID:	Not reported
TSDf Alt Name:	Not reported
Waste Code Description:	134 - Aqueous solution with <10% total organic residues
RCRA Code:	Not reported
Meth Code:	H141 - Storage, Bulking, And/Or Transfer Off Site--No Treatment/Reovery (H010-H129) Or (H131-H135)
Quantity Tons:	0.084
Waste Quantity:	20
Quantity Unit:	G
Additional Code 1:	Not reported
Additional Code 2:	Not reported
Additional Code 3:	Not reported
Additional Code 4:	Not reported
Additional Code 5:	Not reported

Map ID  
Direction  
Distance  
Elevation

MAP FINDINGS

Site

Database(s)

EDR ID Number  
EPA ID Number

**CENTERPOINT MFG CO INC (Continued)**

**1000403393**

Shipment Date:	4/2/2020
Creation Date:	4/22/2020
Receipt Date:	4/2/2020
Manifest ID:	007429722SKS
Trans EPA ID:	TXR000081205
Trans Name:	Safety-Kleen Systems, Inc.
Trans 2 EPA ID:	Not reported
Trans 2 Name:	Not reported
TSDF EPA ID:	CAD044429835
Trans Name:	Clean Harbors Wilmington LLC
TSDF Alt EPA ID:	Not reported
TSDF Alt Name:	Not reported
Waste Code Description:	223 - Unspecified oil-containing waste
RCRA Code:	Not reported
Meth Code:	H141 - Storage, Bulking, And/Or Transfer Off Site--No Treatment/Reovery (H010-H129) Or (H131-H135)
Quantity Tons:	1.25104
Waste Quantity:	300
Quantity Unit:	G
Additional Code 1:	Not reported
Additional Code 2:	Not reported
Additional Code 3:	Not reported
Additional Code 4:	Not reported
Additional Code 5:	Not reported
Shipment Date:	3/25/2020
Creation Date:	4/21/2020
Receipt Date:	4/1/2020
Manifest ID:	007429885SKS
Trans EPA ID:	TXR000081205
Trans Name:	Safety-Kleen Systems, Inc.
Trans 2 EPA ID:	MAD039322250
Trans 2 Name:	Clean Harbors Environmental Services, Inc.
TSDF EPA ID:	CAT000613976
Trans Name:	Safety-Kleen Systems, Inc.
TSDF Alt EPA ID:	Not reported
TSDF Alt Name:	Not reported
Waste Code Description:	134 - Aqueous solution with <10% total organic residues
RCRA Code:	Not reported
Meth Code:	H141 - Storage, Bulking, And/Or Transfer Off Site--No Treatment/Reovery (H010-H129) Or (H131-H135)
Quantity Tons:	0.084
Waste Quantity:	20
Quantity Unit:	G
Additional Code 1:	Not reported
Additional Code 2:	Not reported
Additional Code 3:	Not reported
Additional Code 4:	Not reported
Additional Code 5:	Not reported
Shipment Date:	11/10/2020
Creation Date:	12/8/2020
Receipt Date:	11/18/2020
Manifest ID:	007717433SKS
Trans EPA ID:	TXR000081205
Trans Name:	Safety-Kleen Systems, Inc.
Trans 2 EPA ID:	MAD039322250

Map ID  
Direction  
Distance  
Elevation

MAP FINDINGS

Site

Database(s)

EDR ID Number  
EPA ID Number

**CENTERPOINT MFG CO INC (Continued)**

**1000403393**

Trans 2 Name: Clean Harbors Environmental Services, Inc.  
TSDf EPA ID: CAT000613976  
Trans Name: Safety-Kleen Systems, Inc.  
TSDf Alt EPA ID: Not reported  
TSDf Alt Name: Not reported  
Waste Code Description: 134 - Aqueous solution with <10% total organic residues  
RCRA Code: Not reported  
Meth Code: H141 - Storage, Bulking, And/Or Transfer Off Site--No Treatment/Reovery (H010-H129) Or (H131-H135)  
  
Quantity Tons: 0.084  
Waste Quantity: 20  
Quantity Unit: G  
Additional Code 1: Not reported  
Additional Code 2: Not reported  
Additional Code 3: Not reported  
Additional Code 4: Not reported  
Additional Code 5: Not reported

Shipment Date: 1/9/2020  
Creation Date: 2/4/2020  
Receipt Date: 1/15/2020  
Manifest ID: 007277575SKS  
Trans EPA ID: TXR000081205  
Trans Name: Safety-Kleen Systems, Inc.  
Trans 2 EPA ID: MAD039322250  
Trans 2 Name: Clean Harbors Environmental Services, Inc.  
TSDf EPA ID: CAT000613976  
Trans Name: Safety-Kleen Systems, Inc.  
TSDf Alt EPA ID: Not reported  
TSDf Alt Name: Not reported  
Waste Code Description: 134 - Aqueous solution with <10% total organic residues  
RCRA Code: Not reported  
Meth Code: H141 - Storage, Bulking, And/Or Transfer Off Site--No Treatment/Reovery (H010-H129) Or (H131-H135)  
  
Quantity Tons: 0.084  
Waste Quantity: 20  
Quantity Unit: G  
Additional Code 1: Not reported  
Additional Code 2: Not reported  
Additional Code 3: Not reported  
Additional Code 4: Not reported  
Additional Code 5: Not reported

**Detail Two:**

Year: 2020  
EM Manifest ID: 8834cd51-b008-4f0f-9ace-5fc8f11ccbae  
Shipment Date: 9/14/2020  
Receipt Date: 9/23/2020  
Manifest Number: 007647721SKS  
Generator EPA ID: CAD981690282  
Name: CENTER POINT MFG CO INC  
Address: 2625 N SAN FERNANDO BLVD  
Address 2: Attn Edward Willis  
City: BURBANK  
Zip: 91504  
Telephone: 800-483-3718  
Contact: Ricardo Servellon

Map ID  
Direction  
Distance  
Elevation

MAP FINDINGS

Site

Database(s)

EDR ID Number  
EPA ID Number

**CENTERPOINT MFG CO INC (Continued)**

**1000403393**

Contact Telephone: 818-842-2147  
Transporter 1 EPA ID: TXR000081205  
Transporter 1 Emergency Number: Not reported  
Transporter 2 EPA ID: MAD039322250  
Transporter 2 Emergency Number: Not reported  
TSDf EPA ID: CAT000613976  
TSDf Name: Safety-Kleen Systems, Inc.  
TSDf Address 1: 2120 South Yale Street  
TSDf Address 2: Not reported  
TSDf City: Santa Ana  
TSDf Zip: 92704  
TSDf Telephone: 800-483-3718

State:  
Year: 2020  
EM Manifest ID: 8834cd51-b008-4f0f-9ace-5fc8f11ccbae  
Generator EPA ID: CAD981690282  
Shipment Date: 2020-09-14  
Manifest Number: 007647721SKS  
Line Number: 1  
Method Code: H141  
Quantity Tons: 0.08400  
Quantity Waste: 20.000000  
Quantity Unit: G  
Number of Containers: 1  
Type of Container: Fiberboard or plastic drums, barrels, kegs  
Quantity Type: Gallons  
State Code: 134

Year: 2020  
EM Manifest ID: 996d26d1-3404-4f8d-b205-dddce2b52432  
Shipment Date: 7/29/2020  
Receipt Date: 8/15/2020  
Manifest Number: 007471449SKS  
Generator EPA ID: CAD981690282  
Name: CENTER POINT MFG CO INC  
Address: 2625 N SAN FERNANDO BLVD  
Address 2: Attn Edward Willis  
City: BURBANK  
Zip: 91504  
Telephone: 800-483-3718  
Contact: Ricardo Servellon  
Contact Telephone: 818-842-2147  
Transporter 1 EPA ID: TXR000081205  
Transporter 1 Emergency Number: Not reported  
Transporter 2 EPA ID: MAD039322250  
Transporter 2 Emergency Number: Not reported  
TSDf EPA ID: NED981723513  
TSDf Name: Clean Harbors Environmental Services, Inc.  
TSDf Address 1: 2247 South Highway 71  
TSDf Address 2: Not reported  
TSDf City: Kimball  
TSDf Zip: 69145  
TSDf Telephone: 800-483-3718

State:  
Year: 2020

Map ID  
Direction  
Distance  
Elevation

MAP FINDINGS

Site

Database(s)

EDR ID Number  
EPA ID Number

**CENTERPOINT MFG CO INC (Continued)**

**1000403393**

EM Manifest ID: 996d26d1-3404-4f8d-b205-dddce2b52432  
Generator EPA ID: CAD981690282  
Shipment Date: 2020-07-29  
Manifest Number: 007471449SKS  
Line Number: 1  
Method Code: H141  
Quantity Tons: 0.10000  
Quantity Waste: 200.000000  
Quantity Unit: P  
Number of Containers: 1  
Type of Container: Metal drums, barrels, kegs  
Quantity Type: Pounds  
State Code: 223

Year: 2020  
EM Manifest ID: 85d3e6e9-e969-496c-b7b0-fb49adb10226  
Shipment Date: 7/13/2020  
Receipt Date: 7/22/2020  
Manifest Number: 007680628SKS  
Generator EPA ID: CAD981690282  
Name: CENTER POINT MFG CO INC  
Address: 2625 N SAN FERNANDO BLVD  
Address 2: Attn Edward Willis  
City: BURBANK  
Zip: 91504  
Telephone: 800-483-3718  
Contact: Ricardo Servellon  
Contact Telephone: 818-842-2147  
Transporter 1 EPA ID: TXR000081205  
Transporter 1 Emergency Number: Not reported  
Transporter 2 EPA ID: MAD039322250  
Transporter 2 Emergency Number: Not reported  
TSDf EPA ID: CAT000613976  
TSDf Name: Safety-Kleen Systems, Inc.  
TSDf Address 1: 2120 South Yale Street  
TSDf Address 2: Not reported  
TSDf City: Santa Ana  
TSDf Zip: 92704  
TSDf Telephone: 800-483-3718

State:  
Year: 2020  
EM Manifest ID: 85d3e6e9-e969-496c-b7b0-fb49adb10226  
Generator EPA ID: CAD981690282  
Shipment Date: 2020-07-13  
Manifest Number: 007680628SKS  
Line Number: 1  
Method Code: H141  
Quantity Tons: 0.08400  
Quantity Waste: 20.000000  
Quantity Unit: G  
Number of Containers: 1  
Type of Container: Fiberboard or plastic drums, barrels, kegs  
Quantity Type: Gallons  
State Code: 134

Map ID  
Direction  
Distance  
Elevation

MAP FINDINGS

Site

Database(s)

EDR ID Number  
EPA ID Number

**CENTERPOINT MFG CO INC (Continued)**

**1000403393**

Year: 2020  
EM Manifest ID: 1e688700-314c-4b00-8fb3-adc3eabeeb124  
Shipment Date: 5/20/2020  
Receipt Date: 5/26/2020  
Manifest Number: 007669342SKS  
Generator EPA ID: CAD981690282  
Name: CENTER POINT MFG CO INC  
Address: 2625 N SAN FERNANDO BLVD  
Address 2: Attn Edward Willis  
City: BURBANK  
Zip: 91504  
Telephone: 800-483-3718  
Contact: Ricardo Servellon  
Contact Telephone: 818-842-2147  
Transporter 1 EPA ID: TXR000081205  
Transporter 1 Emergency Number: Not reported  
Transporter 2 EPA ID: MAD039322250  
Transporter 2 Emergency Number: Not reported  
TSDf EPA ID: CAT000613976  
TSDf Name: Safety-Kleen Systems, Inc.  
TSDf Address 1: 2120 South Yale Street  
TSDf Address 2: Not reported  
TSDf City: Santa Ana  
TSDf Zip: 92704  
TSDf Telephone: 800-483-3718

State:

Year: 2020  
EM Manifest ID: 1e688700-314c-4b00-8fb3-adc3eabeeb124  
Generator EPA ID: CAD981690282  
Shipment Date: 2020-05-20  
Manifest Number: 007669342SKS  
Line Number: 1  
Method Code: H141  
Quantity Tons: 0.08400  
Quantity Waste: 20.000000  
Quantity Unit: G  
Number of Containers: 1  
Type of Container: Fiberboard or plastic drums, barrels, kegs  
Quantity Type: Gallons  
State Code: 134

Year: 2020  
EM Manifest ID: 41119f9f-d8de-4764-8a7b-b5d9c364e18e  
Shipment Date: 3/25/2020  
Receipt Date: 4/1/2020  
Manifest Number: 007429885SKS  
Generator EPA ID: CAD981690282  
Name: CENTER POINT MFG CO INC  
Address: 2625 N SAN FERNANDO BLVD  
Address 2: Attn Edward Willis  
City: BURBANK  
Zip: 91504  
Telephone: 800-483-3718  
Contact: Ricardo Servellon  
Contact Telephone: 818-842-2147  
Transporter 1 EPA ID: TXR000081205



Map ID  
Direction  
Distance  
Elevation

MAP FINDINGS

Site

Database(s)

EDR ID Number  
EPA ID Number

**CENTERPOINT MFG CO INC (Continued)**

**1000403393**

Transporter 1 Emergency Number: Not reported  
Transporter 2 EPA ID: MAD039322250  
Transporter 2 Emergency Number: Not reported  
TSDf EPA ID: CAT000613976  
TSDf Name: Safety-Kleen Systems, Inc.  
TSDf Address 1: 2120 South Yale Street  
TSDf Address 2: Not reported  
TSDf City: Santa Ana  
TSDf Zip: 92704  
TSDf Telephone: 800-483-3718

State:

Year: 2020  
EM Manifest ID: 41119f9f-d8de-4764-8a7b-b5d9c364e18e  
Generator EPA ID: CAD981690282  
Shipment Date: 2020-03-25  
Manifest Number: 007429885SKS  
Line Number: 1  
Method Code: H141  
Quantity Tons: 0.08400  
Quantity Waste: 20.000000  
Quantity Unit: G  
Number of Containers: 1  
Type of Container: Fiberboard or plastic drums, barrels, kegs  
Quantity Type: Gallons  
State Code: 134

Year: 2020  
EM Manifest ID: a8b9a280-ea29-4970-95fc-126b7e213aaf  
Shipment Date: 11/10/2020  
Receipt Date: 11/18/2020  
Manifest Number: 007717433SKS  
Generator EPA ID: CAD981690282  
Name: CENTER POINT MFG CO INC  
Address: 2625 N SAN FERNANDO BLVD  
Address 2: Attn Edward Willis  
City: BURBANK  
Zip: 91504  
Telephone: 800-483-3718  
Contact: Ricardo Servellon  
Contact Telephone: 818-842-2147  
Transporter 1 EPA ID: TXR000081205  
Transporter 1 Emergency Number: Not reported  
Transporter 2 EPA ID: MAD039322250  
Transporter 2 Emergency Number: Not reported  
TSDf EPA ID: CAT000613976  
TSDf Name: Safety-Kleen Systems, Inc.  
TSDf Address 1: 2120 South Yale Street  
TSDf Address 2: Not reported  
TSDf City: Santa Ana  
TSDf Zip: 92704  
TSDf Telephone: 800-483-3718

State:

Year: 2020  
EM Manifest ID: a8b9a280-ea29-4970-95fc-126b7e213aaf  
Generator EPA ID: CAD981690282

Map ID  
Direction  
Distance  
Elevation

MAP FINDINGS

Site

Database(s)

EDR ID Number  
EPA ID Number

**CENTERPOINT MFG CO INC (Continued)**

**1000403393**

Shipment Date: 2020-11-10  
Manifest Number: 007717433SKS  
Line Number: 1  
Method Code: H141  
Quantity Tons: 0.08400  
Quantity Waste: 20.000000  
Quantity Unit: G  
Number of Containers: 1  
Type of Container: Fiberboard or plastic drums, barrels, kegs  
Quantity Type: Gallons  
State Code: 134

Year: 2020  
EM Manifest ID: 976891  
Shipment Date: 1/9/2020  
Receipt Date: 1/15/2020  
Manifest Number: 007277575SKS  
Generator EPA ID: CAD981690282  
Name: CENTER POINT MFG CO INC  
Address: 2625 N SAN FERNANDO BLVD  
Address 2: Attn Edward Willis  
City: BURBANK  
Zip: 91504  
Telephone: 800-483-3718  
Contact: Ricardo Servellon  
Contact Telephone: 818-842-2147  
Transporter 1 EPA ID: TXR000081205  
Transporter 1 Emergency Number: Not reported  
Transporter 2 EPA ID: MAD039322250  
Transporter 2 Emergency Number: Not reported  
TSDf EPA ID: CAT000613976  
TSDf Name: Safety-Kleen Systems, Inc.  
TSDf Address 1: 2120 South Yale Street  
TSDf Address 2: Not reported  
TSDf City: Santa Ana  
TSDf Zip: 92704  
TSDf Telephone: 800-483-3718

State:

Year: 2020  
EM Manifest ID: 976891  
Generator EPA ID: CAD981690282  
Shipment Date: 2020-01-09  
Manifest Number: 007277575SKS  
Line Number: 1  
Method Code: H141  
Quantity Tons: 0.08400  
Quantity Waste: 20.000000  
Quantity Unit: G  
Number of Containers: 1  
Type of Container: Fiberboard or plastic drums, barrels, kegs  
Quantity Type: Gallons  
State Code: 134

Year: 2020  
EM Manifest ID: 1057281

Map ID  
Direction  
Distance  
Elevation

MAP FINDINGS

Site

Database(s)

EDR ID Number  
EPA ID Number

**CENTERPOINT MFG CO INC (Continued)**

**1000403393**

Shipment Date: 1/31/2020  
Receipt Date: 2/5/2020  
Manifest Number: 007277784SKS  
Generator EPA ID: CAD981690282  
Name: CENTER POINT MFG CO INC  
Address: 2625 N SAN FERNANDO BLVD  
Address 2: Attn Edward Willis  
City: BURBANK  
Zip: 91504  
Telephone: 800-483-3718  
Contact: Ricardo Servellon  
Contact Telephone: 818-842-2147  
Transporter 1 EPA ID: TXR000081205  
Transporter 1 Emergency Number: Not reported  
Transporter 2 EPA ID: MAD039322250  
Transporter 2 Emergency Number: Not reported  
TSDf EPA ID: CAT000613976  
TSDf Name: Safety-Kleen Systems, Inc.  
TSDf Address 1: 2120 South Yale Street  
TSDf Address 2: Not reported  
TSDf City: Santa Ana  
TSDf Zip: 92704  
TSDf Telephone: 800-483-3718

State:  
Year: 2020  
EM Manifest ID: 1057281  
Generator EPA ID: CAD981690282  
Shipment Date: 2020-01-31  
Manifest Number: 007277784SKS  
Line Number: 1  
Method Code: H141  
Quantity Tons: 0.08400  
Quantity Waste: 20.000000  
Quantity Unit: G  
Number of Containers: 1  
Type of Container: Fiberboard or plastic drums, barrels, kegs  
Quantity Type: Gallons  
State Code: 134

**Detail Two:**

Year: 2019  
EM Manifest ID: 532154  
Shipment Date: 8/1/2019  
Receipt Date: 8/7/2019  
Manifest Number: 006962101SKS  
Generator EPA ID: CAD981690282  
Name: CENTER POINT MFG CO INC  
Address: 2625 N SAN FERNANDO BLVD  
Address 2: Attn Edward Willis  
City: BURBANK  
Zip: 91504  
Telephone: 800-483-3718  
Contact: Ricardo Servellon  
Contact Telephone: 818-842-2147  
Transporter 1 EPA ID: TXR000081205

Map ID  
Direction  
Distance  
Elevation

MAP FINDINGS

Site

Database(s)

EDR ID Number  
EPA ID Number

**CENTERPOINT MFG CO INC (Continued)**

**1000403393**

Transporter 1 Emergency Number: Not reported  
Transporter 2 EPA ID: MAD039322250  
Transporter 2 Emergency Number: Not reported  
TSDf EPA ID: CAT000613976  
TSDf Name: Safety-Kleen Systems, Inc.  
TSDf Address 1: 2120 South Yale Street  
TSDf Address 2: Not reported  
TSDf City: Santa Ana  
TSDf Zip: 92704  
TSDf Telephone: 800-483-3718

State:

Year: 2019  
EM Manifest ID: 532154  
Generator EPA ID: CAD981690282  
Shipment Date: 2019-08-01  
Manifest Number: 006962101SKS  
Line Number: 1  
Method Code: H141  
Quantity Tons: 0.08400  
Quantity Waste: 20.000000  
Quantity Unit: G  
Number of Containers: 1  
Type of Container: Fiberboard or plastic drums, barrels, kegs  
Quantity Type: Gallons  
State Code: 134

Year: 2019  
EM Manifest ID: 690fdff1-e9b3-4176-a172-2de8fb13446b  
Shipment Date: 6/19/2019  
Receipt Date: 6/26/2019  
Manifest Number: 007081162SKS  
Generator EPA ID: CAD981690282  
Name: CENTER POINT MFG CO INC  
Address: 2625 N SAN FERNANDO BLVD  
Address 2: Attn Edward Willis  
City: BURBANK  
Zip: 91504  
Telephone: 800-483-3718  
Contact: Ricardo Servellon  
Contact Telephone: 818-842-2147  
Transporter 1 EPA ID: TXR000081205  
Transporter 1 Emergency Number: Not reported  
Transporter 2 EPA ID: MAD039322250  
Transporter 2 Emergency Number: Not reported  
TSDf EPA ID: CAT000613976  
TSDf Name: Safety-Kleen Systems, Inc.  
TSDf Address 1: 2120 South Yale Street  
TSDf Address 2: Not reported  
TSDf City: Santa Ana  
TSDf Zip: 92704  
TSDf Telephone: 800-483-3718

State:

Year: 2019  
EM Manifest ID: 690fdff1-e9b3-4176-a172-2de8fb13446b  
Generator EPA ID: CAD981690282

Map ID  
Direction  
Distance  
Elevation

MAP FINDINGS

Site

Database(s)

EDR ID Number  
EPA ID Number

**CENTERPOINT MFG CO INC (Continued)**

**1000403393**

Shipment Date: 2019-06-19  
Manifest Number: 007081162SKS  
Line Number: 1  
Method Code: H141  
Quantity Tons: 0.08400  
Quantity Waste: 20.000000  
Quantity Unit: G  
Number of Containers: 1  
Type of Container: Fiberboard or plastic drums, barrels, kegs  
Quantity Type: Gallons  
State Code: 134

Year: 2019  
EM Manifest ID: 233191be-1ab3-4005-95f1-40511e4656f2  
Shipment Date: 4/25/2019  
Receipt Date: 5/8/2019  
Manifest Number: 007003145SKS  
Generator EPA ID: CAD981690282  
Name: CENTER POINT MFG CO INC  
Address: 2625 N SAN FERNANDO BLVD  
Address 2: Attn Edward Willis  
City: BURBANK  
Zip: 91504  
Telephone: 800-483-3718  
Contact: Ricardo Servellon  
Contact Telephone: 818-842-2147  
Transporter 1 EPA ID: TXR000081205  
Transporter 1 Emergency Number: Not reported  
Transporter 2 EPA ID: MAD039322250  
Transporter 2 Emergency Number: Not reported  
TSDf EPA ID: CAT000613976  
TSDf Name: Safety-Kleen Systems, Inc.  
TSDf Address 1: 2120 South Yale Street  
TSDf Address 2: Not reported  
TSDf City: Santa Ana  
TSDf Zip: 92704  
TSDf Telephone: 800-483-3718

State:  
Year: 2019  
EM Manifest ID: 233191be-1ab3-4005-95f1-40511e4656f2  
Generator EPA ID: CAD981690282  
Shipment Date: 2019-04-25  
Manifest Number: 007003145SKS  
Line Number: 1  
Method Code: H141  
Quantity Tons: 0.08400  
Quantity Waste: 20.000000  
Quantity Unit: G  
Number of Containers: 1  
Type of Container: Fiberboard or plastic drums, barrels, kegs  
Quantity Type: Gallons  
State Code: 134

Year: 2019  
EM Manifest ID: 5c306169-f840-440d-98b9-76be536c4c81

Map ID  
Direction  
Distance  
Elevation

MAP FINDINGS

Site

Database(s)

EDR ID Number  
EPA ID Number

**CENTERPOINT MFG CO INC (Continued)**

**1000403393**

Shipment Date: 2/25/2019  
Receipt Date: 3/6/2019  
Manifest Number: 006828534SKS  
Generator EPA ID: CAD981690282  
Name: CENTER POINT MFG CO INC  
Address: 2625 N SAN FERNANDO BLVD  
Address 2: Attn Edward Willis  
City: BURBANK  
Zip: 91504  
Telephone: 800-483-3718  
Contact: Ricardo Servellon  
Contact Telephone: 818-842-2147  
Transporter 1 EPA ID: TXR000081205  
Transporter 1 Emergency Number: Not reported  
Transporter 2 EPA ID: MAD039322250  
Transporter 2 Emergency Number: Not reported  
TSDf EPA ID: CAT000613976  
TSDf Name: Safety-Kleen Systems, Inc.  
TSDf Address 1: 2120 South Yale Street  
TSDf Address 2: Not reported  
TSDf City: Santa Ana  
TSDf Zip: 92704  
TSDf Telephone: 800-483-3718

State:

Year: 2019  
EM Manifest ID: 5c306169-f840-440d-98b9-76be536c4c81  
Generator EPA ID: CAD981690282  
Shipment Date: 2019-02-25  
Manifest Number: 006828534SKS  
Line Number: 1  
Method Code: H141  
Quantity Tons: 0.08400  
Quantity Waste: 20.000000  
Quantity Unit: G  
Number of Containers: 1  
Type of Container: Fiberboard or plastic drums, barrels, kegs  
Quantity Type: Gallons  
State Code: 134

Year: 2019  
EM Manifest ID: 830428  
Shipment Date: 11/19/2019  
Receipt Date: 12/2/2019  
Manifest Number: 007212455SKS  
Generator EPA ID: CAD981690282  
Name: CENTER POINT MFG CO INC  
Address: 2625 N SAN FERNANDO BLVD  
Address 2: Attn Edward Willis  
City: BURBANK  
Zip: 91504  
Telephone: 800-483-3718  
Contact: Ricardo Servellon  
Contact Telephone: 818-842-2147  
Transporter 1 EPA ID: TXR000081205  
Transporter 1 Emergency Number: Not reported  
Transporter 2 EPA ID: MAD039322250

Map ID  
Direction  
Distance  
Elevation

MAP FINDINGS

Site

Database(s)

EDR ID Number  
EPA ID Number

**CENTERPOINT MFG CO INC (Continued)**

**1000403393**

Transporter 2 Emergency Number: Not reported  
TSDf EPA ID: CAT000613976  
TSDf Name: Safety-Kleen Systems, Inc.  
TSDf Address 1: 2120 South Yale Street  
TSDf Address 2: Not reported  
TSDf City: Santa Ana  
TSDf Zip: 92704  
TSDf Telephone: 800-483-3718

State:  
Year: 2019  
EM Manifest ID: 830428  
Generator EPA ID: CAD981690282  
Shipment Date: 2019-11-19  
Manifest Number: 007212455SKS  
Line Number: 1  
Method Code: H141  
Quantity Tons: 0.08400  
Quantity Waste: 20.000000  
Quantity Unit: G  
Number of Containers: 1  
Type of Container: Fiberboard or plastic drums, barrels, kegs  
Quantity Type: Gallons  
State Code: 134

Year: 2019  
EM Manifest ID: 10346  
Shipment Date: 10/9/2019  
Receipt Date: 10/15/2019  
Manifest Number: 007118907SKS  
Generator EPA ID: CAD981690282  
Name: CENTER POINT MFG CO INC  
Address: 2625 N SAN FERNANDO BLVD  
Address 2: Attn Edward Willis  
City: BURBANK  
Zip: 91504  
Telephone: 800-483-3718  
Contact: Ricardo Servellon  
Contact Telephone: 818-842-2147  
Transporter 1 EPA ID: TXR000081205  
Transporter 1 Emergency Number: Not reported  
Transporter 2 EPA ID: MAD039322250  
Transporter 2 Emergency Number: Not reported  
TSDf EPA ID: CAT000613976  
TSDf Name: Safety-Kleen Systems, Inc.  
TSDf Address 1: 2120 South Yale Street  
TSDf Address 2: Not reported  
TSDf City: Santa Ana  
TSDf Zip: 92704  
TSDf Telephone: 800-483-3718

State:  
Year: 2019  
EM Manifest ID: 10346  
Generator EPA ID: CAD981690282  
Shipment Date: 2019-10-09  
Manifest Number: 007118907SKS

Map ID  
Direction  
Distance  
Elevation

MAP FINDINGS

Site

Database(s)

EDR ID Number  
EPA ID Number

**CENTERPOINT MFG CO INC (Continued)**

**1000403393**

Line Number: 1  
Method Code: H141  
Quantity Tons: 0.08400  
Quantity Waste: 20.000000  
Quantity Unit: G  
Number of Containers: 1  
Type of Container: Fiberboard or plastic drums, barrels, kegs  
Quantity Type: Gallons  
State Code: 134

Year: 2019  
EM Manifest ID: 715417  
Shipment Date: 10/10/2019  
Receipt Date: 11/12/2019  
Manifest Number: 007194882SKS  
Generator EPA ID: CAD981690282  
Name: CENTER POINT MFG CO INC  
Address: 2625 N SAN FERNANDO BLVD  
Address 2: Attn Edward Willis  
City: BURBANK  
Zip: 91504  
Telephone: 800-483-3718  
Contact: Ricardo Servellon  
Contact Telephone: 818-842-2147  
Transporter 1 EPA ID: TXR000081205  
Transporter 1 Emergency Number: Not reported  
Transporter 2 EPA ID: MAD039322250  
Transporter 2 Emergency Number: Not reported  
TSDf EPA ID: NED981723513  
TSDf Name: Clean Harbors Environmental Services, Inc.  
TSDf Address 1: 2247 South Highway 71  
TSDf Address 2: Not reported  
TSDf City: Kimball  
TSDf Zip: 69145  
TSDf Telephone: 800-483-3718

State:

Year: 2019  
EM Manifest ID: 715417  
Generator EPA ID: CAD981690282  
Shipment Date: 2019-10-10  
Manifest Number: 007194882SKS  
Line Number: 1  
Method Code: H141  
Quantity Tons: 0.10000  
Quantity Waste: 200.000000  
Quantity Unit: P  
Number of Containers: 1  
Type of Container: Metal drums, barrels, kegs  
Quantity Type: Pounds  
State Code: 223

Year: 2019  
EM Manifest ID: 3852ae55-9378-4327-b628-9679f0ea9e87  
Shipment Date: 1/16/2019  
Receipt Date: 1/24/2019



Map ID  
Direction  
Distance  
Elevation

MAP FINDINGS

Site

Database(s)

EDR ID Number  
EPA ID Number

**CENTERPOINT MFG CO INC (Continued)**

**1000403393**

Manifest Number: 006828536SKS  
Generator EPA ID: CAD981690282  
Name: CENTER POINT MFG CO INC  
Address: 2625 N SAN FERNANDO BLVD  
Address 2: Attn Edward Willis  
City: BURBANK  
Zip: 91504  
Telephone: 800-483-3718  
Contact: Ricardo Servellon  
Contact Telephone: 818-842-2147  
Transporter 1 EPA ID: TXR000081205  
Transporter 1 Emergency Number: Not reported  
Transporter 2 EPA ID: MAD039322250  
Transporter 2 Emergency Number: Not reported  
TSDF EPA ID: CAT000613976  
TSDF Name: Safety-Kleen Systems, Inc.  
TSDF Address 1: 2120 South Yale Street  
TSDF Address 2: Not reported  
TSDF City: Santa Ana  
TSDF Zip: 92704  
TSDF Telephone: 800-483-3718

State:  
Year: 2019  
EM Manifest ID: 3852ae55-9378-4327-b628-9679f0ea9e87  
Generator EPA ID: CAD981690282  
Shipment Date: 2019-01-16  
Manifest Number: 006828536SKS  
Line Number: 1  
Method Code: H141  
Quantity Tons: 0.08400  
Quantity Waste: 20.000000  
Quantity Unit: G  
Number of Containers: 1  
Type of Container: Fiberboard or plastic drums, barrels, kegs  
Quantity Type: Gallons  
State Code: 134

**Detail Two:**

Year: 2018  
EM Manifest ID: 131049  
Shipment Date: 9/12/2018  
Receipt Date: 9/19/2018  
Manifest Number: 006563390SKS  
Generator EPA ID: CAD981690282  
Name: CENTER POINT MFG CO INC  
Address: 2617 N SAN FERNANDO BLVD  
Address 2: Attn Edward Willis  
City: BURBANK  
Zip: 91504  
Telephone: 800-483-3718  
Contact: Main Contact  
Contact Telephone: 818-842-2147  
Transporter 1 EPA ID: TXR000081205  
Transporter 1 Emergency Number: Not reported  
Transporter 2 EPA ID: MAD039322250

Map ID  
Direction  
Distance  
Elevation

MAP FINDINGS

Site

Database(s)

EDR ID Number  
EPA ID Number

**CENTERPOINT MFG CO INC (Continued)**

**1000403393**

Transporter 2 Emergency Number: Not reported  
TSDf EPA ID: CAT000613976  
TSDf Name: Safety-Kleen Systems, Inc.  
TSDf Address 1: 2120 South Yale Street  
TSDf Address 2: Not reported  
TSDf City: Santa Ana  
TSDf Zip: 92704  
TSDf Telephone: 800-483-3718

State:  
Year: 2018  
EM Manifest ID: 131049  
Generator EPA ID: CAD981690282  
Shipment Date: 2018-09-12  
Manifest Number: 006563390SKS  
Line Number: 1  
Method Code: H141  
Quantity Tons: 0.08400  
Quantity Waste: 20.000000  
Quantity Unit: G  
Number of Containers: 1  
Type of Container: Fiberboard or plastic drums, barrels, kegs  
Quantity Type: Gallons  
State Code: 134

Year: 2018  
EM Manifest ID: 005870555SKS20170727\_D\_1  
Shipment Date: 7/27/2017  
Receipt Date: 8/2/2017  
Manifest Number: 005870555SKS  
Generator EPA ID: CAD981690282  
Name: CENTER POINT MFG CO INC  
Address: Not reported  
Address 2: Not reported  
City: Not reported  
Zip: Not reported  
Telephone: Not reported  
Contact: Not reported  
Contact Telephone: Not reported  
Transporter 1 EPA ID: TXR000081205  
Transporter 1 Emergency Number: Not reported  
Transporter 2 EPA ID: MAD039322250  
Transporter 2 Emergency Number: Not reported  
TSDf EPA ID: CAT000613976  
TSDf Name: SAFETY-KLEEN SYSTEMS INC  
TSDf Address 1: Not reported  
TSDf Address 2: Not reported  
TSDf City: Not reported  
TSDf Zip: Not reported  
TSDf Telephone: Not reported

State:  
Year: 2018  
EM Manifest ID: 005870555SKS20170727\_D\_1  
Generator EPA ID: CAD981690282  
Shipment Date: 2017-07-27  
Manifest Number: 005870555SKS

Map ID  
Direction  
Distance  
Elevation

MAP FINDINGS

Site

Database(s)

EDR ID Number  
EPA ID Number

**CENTERPOINT MFG CO INC (Continued)**

**1000403393**

Line Number: 1  
Method Code: H141  
Quantity Tons: 0.07560  
Quantity Waste: 18.000000  
Quantity Unit: G  
Number of Containers: 1  
Type of Container: NULL  
Quantity Type: NULL  
State Code: 134

Year: 2018  
EM Manifest ID: 86215  
Shipment Date: 7/16/2018  
Receipt Date: 7/26/2018  
Manifest Number: 006399880SKS  
Generator EPA ID: CAD981690282  
Name: CENTER POINT MFG CO INC  
Address: 2617 N SAN FERNANDO BLVD  
Address 2: Attn Edward Willis  
City: BURBANK  
Zip: 91504  
Telephone: 800-483-3718  
Contact: Main Contact  
Contact Telephone: 818-842-2147  
Transporter 1 EPA ID: TXR000081205  
Transporter 1 Emergency Number: Not reported  
Transporter 2 EPA ID: MAD039322250  
Transporter 2 Emergency Number: Not reported  
TSDf EPA ID: CAT000613976  
TSDf Name: Safety-Kleen Systems, Inc.  
TSDf Address 1: 2120 South Yale Street  
TSDf Address 2: Not reported  
TSDf City: Santa Ana  
TSDf Zip: 92704  
TSDf Telephone: 800-483-3718

State:

Year: 2018  
EM Manifest ID: 86215  
Generator EPA ID: CAD981690282  
Shipment Date: 2018-07-16  
Manifest Number: 006399880SKS  
Line Number: 1  
Method Code: H141  
Quantity Tons: 0.08400  
Quantity Waste: 20.000000  
Quantity Unit: G  
Number of Containers: 1  
Type of Container: Fiberboard or plastic drums, barrels, kegs  
Quantity Type: Gallons  
State Code: 134

Year: 2018  
EM Manifest ID: 005870037SKS20170503\_D\_1  
Shipment Date: 5/3/2017  
Receipt Date: 5/10/2017

Map ID  
Direction  
Distance  
Elevation

MAP FINDINGS

Site

Database(s)

EDR ID Number  
EPA ID Number

**CENTERPOINT MFG CO INC (Continued)**

**1000403393**

Manifest Number: 005870037SKS  
Generator EPA ID: CAD981690282  
Name: CENTER POINT MFG CO INC  
Address: Not reported  
Address 2: Not reported  
City: Not reported  
Zip: Not reported  
Telephone: Not reported  
Contact: Not reported  
Contact Telephone: Not reported  
Transporter 1 EPA ID: TXR000081205  
Transporter 1 Emergency Number: Not reported  
Transporter 2 EPA ID: MAD039322250  
Transporter 2 Emergency Number: Not reported  
TSDf EPA ID: CAT000613976  
TSDf Name: SAFETY-KLEEN SYSTEMS INC  
TSDf Address 1: Not reported  
TSDf Address 2: Not reported  
TSDf City: Not reported  
TSDf Zip: Not reported  
TSDf Telephone: Not reported

State:

Year: 2018  
EM Manifest ID: 005870037SKS20170503\_D\_1  
Generator EPA ID: CAD981690282  
Shipment Date: 2017-05-03  
Manifest Number: 005870037SKS  
Line Number: 1  
Method Code: H141  
Quantity Tons: 0.08400  
Quantity Waste: 20.000000  
Quantity Unit: G  
Number of Containers: 1  
Type of Container: NULL  
Quantity Type: NULL  
State Code: 134

Year: 2018  
EM Manifest ID: 006262051SKS20180517\_D\_1  
Shipment Date: 5/17/2018  
Receipt Date: 5/23/2018  
Manifest Number: 006262051SKS  
Generator EPA ID: CAD981690282  
Name: CENTER POINT MFG CO INC  
Address: Not reported  
Address 2: Not reported  
City: Not reported  
Zip: Not reported  
Telephone: Not reported  
Contact: Not reported  
Contact Telephone: Not reported  
Transporter 1 EPA ID: TXR000081205  
Transporter 1 Emergency Number: Not reported  
Transporter 2 EPA ID: MAD039322250  
Transporter 2 Emergency Number: Not reported  
TSDf EPA ID: CAT000613976

Map ID  
Direction  
Distance  
Elevation

MAP FINDINGS

Site

Database(s)

EDR ID Number  
EPA ID Number

**CENTERPOINT MFG CO INC (Continued)**

**1000403393**

TSDF Name:	SAFETY-KLEEN SYSTEMS INC
TSDF Address 1:	Not reported
TSDF Address 2:	Not reported
TSDF City:	Not reported
TSDF Zip:	Not reported
TSDF Telephone:	Not reported
State:	
Year:	2018
EM Manifest ID:	006262051SKS20180517_D_1
Generator EPA ID:	CAD981690282
Shipment Date:	2018-05-17
Manifest Number:	006262051SKS
Line Number:	1
Method Code:	H141
Quantity Tons:	0.08400
Quantity Waste:	20.000000
Quantity Unit:	G
Number of Containers:	1
Type of Container:	NULL
Quantity Type:	NULL
State Code:	134
Year:	2018
EM Manifest ID:	006262021SKS20180514_D_1
Shipment Date:	5/14/2018
Receipt Date:	5/15/2018
Manifest Number:	006262021SKS
Generator EPA ID:	CAD981690282
Name:	CENTER POINT MFG CO INC
Address:	Not reported
Address 2:	Not reported
City:	Not reported
Zip:	Not reported
Telephone:	Not reported
Contact:	Not reported
Contact Telephone:	Not reported
Transporter 1 EPA ID:	TXR000081205
Transporter 1 Emergency Number:	Not reported
Transporter 2 EPA ID:	MAD039322250
Transporter 2 Emergency Number:	Not reported
TSDF EPA ID:	CAD028409019
TSDF Name:	CROSBY & OVERTON
TSDF Address 1:	Not reported
TSDF Address 2:	Not reported
TSDF City:	Not reported
TSDF Zip:	Not reported
TSDF Telephone:	Not reported
State:	
Year:	2018
EM Manifest ID:	006262021SKS20180514_D_1
Generator EPA ID:	CAD981690282
Shipment Date:	2018-05-14
Manifest Number:	006262021SKS
Line Number:	1
Method Code:	H135

Map ID  
Direction  
Distance  
Elevation

MAP FINDINGS

Site

Database(s)

EDR ID Number  
EPA ID Number

**CENTERPOINT MFG CO INC (Continued)**

**1000403393**

Quantity Tons:	0.31275
Quantity Waste:	75.000000
Quantity Unit:	G
Number of Containers:	1
Type of Container:	NULL
Quantity Type:	NULL
State Code:	223
Year:	2018
EM Manifest ID:	006452909SKS20180329_D_1
Shipment Date:	3/29/2018
Receipt Date:	3/30/2018
Manifest Number:	006452909SKS
Generator EPA ID:	CAD981690282
Name:	CENTER POINT MFG CO INC
Address:	Not reported
Address 2:	Not reported
City:	Not reported
Zip:	Not reported
Telephone:	Not reported
Contact:	Not reported
Contact Telephone:	Not reported
Transporter 1 EPA ID:	TXR000081205
Transporter 1 Emergency Number:	Not reported
Transporter 2 EPA ID:	MAD039322250
Transporter 2 Emergency Number:	Not reported
TSDf EPA ID:	CAD044429835
TSDf Name:	CLEAN HARBORS OF WILMINGTON LLC
TSDf Address 1:	Not reported
TSDf Address 2:	Not reported
TSDf City:	Not reported
TSDf Zip:	Not reported
TSDf Telephone:	Not reported
State:	
Year:	2018
EM Manifest ID:	006452909SKS20180329_D_1
Generator EPA ID:	CAD981690282
Shipment Date:	2018-03-29
Manifest Number:	006452909SKS
Line Number:	1
Method Code:	H141
Quantity Tons:	0.62550
Quantity Waste:	150.000000
Quantity Unit:	G
Number of Containers:	1
Type of Container:	NULL
Quantity Type:	NULL
State Code:	223
Year:	2018
EM Manifest ID:	006452900SKS20180328_D_1
Shipment Date:	3/28/2018
Receipt Date:	4/4/2018
Manifest Number:	006452900SKS
Generator EPA ID:	CAD981690282

Map ID  
Direction  
Distance  
Elevation

MAP FINDINGS

Site

Database(s)

EDR ID Number  
EPA ID Number

**CENTERPOINT MFG CO INC (Continued)**

**1000403393**

Name:	CENTER POINT MFG CO INC
Address:	Not reported
Address 2:	Not reported
City:	Not reported
Zip:	Not reported
Telephone:	Not reported
Contact:	Not reported
Contact Telephone:	Not reported
Transporter 1 EPA ID:	TXR000081205
Transporter 1 Emergency Number:	Not reported
Transporter 2 EPA ID:	MAD039322250
Transporter 2 Emergency Number:	Not reported
TSDF EPA ID:	CAT000613976
TSDF Name:	SAFETY-KLEEN SYSTEMS INC
TSDF Address 1:	Not reported
TSDF Address 2:	Not reported
TSDF City:	Not reported
TSDF Zip:	Not reported
TSDF Telephone:	Not reported
State:	
Year:	2018
EM Manifest ID:	006452900SKS20180328_D_1
Generator EPA ID:	CAD981690282
Shipment Date:	2018-03-28
Manifest Number:	006452900SKS
Line Number:	1
Method Code:	H141
Quantity Tons:	0.08400
Quantity Waste:	20.000000
Quantity Unit:	G
Number of Containers:	1
Type of Container:	NULL
Quantity Type:	NULL
State Code:	134
Year:	2018
EM Manifest ID:	006452553SKS20180228_D_1
Shipment Date:	2/28/2018
Receipt Date:	3/1/2018
Manifest Number:	006452553SKS
Generator EPA ID:	CAD981690282
Name:	CENTER POINT MFG CO INC
Address:	Not reported
Address 2:	Not reported
City:	Not reported
Zip:	Not reported
Telephone:	Not reported
Contact:	Not reported
Contact Telephone:	Not reported
Transporter 1 EPA ID:	TXR000081205
Transporter 1 Emergency Number:	Not reported
Transporter 2 EPA ID:	MAD039322250
Transporter 2 Emergency Number:	Not reported
TSDF EPA ID:	CAD044429835
TSDF Name:	CLEAN HARBORS OF WILMINGTON LLC
TSDF Address 1:	Not reported

Map ID  
Direction  
Distance  
Elevation

MAP FINDINGS

Site

Database(s)

EDR ID Number  
EPA ID Number

**CENTERPOINT MFG CO INC (Continued)**

**1000403393**

TSDf Address 2:	Not reported
TSDf City:	Not reported
TSDf Zip:	Not reported
TSDf Telephone:	Not reported
State:	
Year:	2018
EM Manifest ID:	006452553SKS20180228_D_1
Generator EPA ID:	CAD981690282
Shipment Date:	2018-02-28
Manifest Number:	006452553SKS
Line Number:	1
Method Code:	H141
Quantity Tons:	0.62550
Quantity Waste:	150.000000
Quantity Unit:	G
Number of Containers:	1
Type of Container:	NULL
Quantity Type:	NULL
State Code:	223
Year:	2018
EM Manifest ID:	005840645SKS20170213_D_1
Shipment Date:	2/13/2017
Receipt Date:	2/22/2017
Manifest Number:	005840645SKS
Generator EPA ID:	CAD981690282
Name:	CENTER POINT MFG CO INC
Address:	Not reported
Address 2:	Not reported
City:	Not reported
Zip:	Not reported
Telephone:	Not reported
Contact:	Not reported
Contact Telephone:	Not reported
Transporter 1 EPA ID:	TXR000081205
Transporter 1 Emergency Number:	Not reported
Transporter 2 EPA ID:	MAD039322250
Transporter 2 Emergency Number:	Not reported
TSDf EPA ID:	CAT000613976
TSDf Name:	SAFETY-KLEEN SYSTEMS INC
TSDf Address 1:	Not reported
TSDf Address 2:	Not reported
TSDf City:	Not reported
TSDf Zip:	Not reported
TSDf Telephone:	Not reported
State:	
Year:	2018
EM Manifest ID:	005840645SKS20170213_D_1
Generator EPA ID:	CAD981690282
Shipment Date:	2017-02-13
Manifest Number:	005840645SKS
Line Number:	1
Method Code:	H141
Quantity Tons:	0.08340
Quantity Waste:	20.000000



Map ID  
Direction  
Distance  
Elevation

MAP FINDINGS

Site

Database(s)

EDR ID Number  
EPA ID Number

**CENTERPOINT MFG CO INC (Continued)**

**1000403393**

Quantity Unit: G  
Number of Containers: 1  
Type of Container: NULL  
Quantity Type: NULL  
State Code: 134

Additional Info:

Year: 2017  
Gen EPA ID: CAD981690282

Shipment Date: 20171207  
Creation Date: 7/16/2018 18:30:44  
Receipt Date: 20171207  
Manifest ID: 006263692SKS  
Trans EPA ID: TXR000081205  
Trans Name: SAFETY-KLEEN SYSTEMS INC  
Trans 2 EPA ID: Not reported  
Trans 2 Name: Not reported  
TSDf EPA ID: CAD044429835  
Trans Name: CLEAN HARBORS OF WILMINGTON LLC  
TSDf Alt EPA ID: Not reported  
TSDf Alt Name: Not reported  
Waste Code Description: 223 - Unspecified oil-containing waste  
RCRA Code: Not reported  
Meth Code: H141 - Storage, Bulking, And/Or Transfer Off Site--No Treatment/Reovery (H010-H129) Or (H131-H135)

Quantity Tons: 0.4587  
Waste Quantity: 110  
Quantity Unit: G  
Additional Code 1: Not reported  
Additional Code 2: Not reported  
Additional Code 3: Not reported  
Additional Code 4: Not reported  
Additional Code 5: Not reported

Shipment Date: 20171206  
Creation Date: 7/11/2018 18:30:30  
Receipt Date: 20171214  
Manifest ID: 005896475SKS  
Trans EPA ID: Not reported  
Trans Name: SAFETY-KLEEN SYSTEMS INC  
Trans 2 EPA ID: MAD039322250  
Trans 2 Name: CLEAN HARBORS  
TSDf EPA ID: Not reported  
Trans Name: SAFETY-KLEEN SYSTEMS INC  
TSDf Alt EPA ID: Not reported  
TSDf Alt Name: Not reported  
Waste Code Description: - Not reported  
RCRA Code: Not reported  
Meth Code: H141 - Storage, Bulking, And/Or Transfer Off Site--No Treatment/Reovery (H010-H129) Or (H131-H135)

Quantity Tons: Not reported  
Waste Quantity: Not reported  
Quantity Unit: Not reported  
Additional Code 1: Not reported  
Additional Code 2: Not reported

Map ID  
Direction  
Distance  
Elevation

MAP FINDINGS

Site

Database(s)

EDR ID Number  
EPA ID Number

**CENTERPOINT MFG CO INC (Continued)**

**1000403393**

Additional Code 3:	Not reported
Additional Code 4:	Not reported
Additional Code 5:	Not reported
Shipment Date:	20171016
Creation Date:	7/12/2018 18:30:29
Receipt Date:	20171025
Manifest ID:	006264341SKS
Trans EPA ID:	TXR000081205
Trans Name:	SAFETY-KLEEN SYSTEMS INC
Trans 2 EPA ID:	MAD039322250
Trans 2 Name:	CLEAN HARBORS
TSDF EPA ID:	CAT000613976
Trans Name:	SAFETY-KLEEN SYSTEMS INC
TSDF Alt EPA ID:	Not reported
TSDF Alt Name:	Not reported
Waste Code Description:	134 - Aqueous solution with <10% total organic residues
RCRA Code:	Not reported
Meth Code:	H141 - Storage, Bulking, And/Or Transfer Off Site--No Treatment/Reovery (H010-H129) Or (H131-H135)
Quantity Tons:	0.084
Waste Quantity:	20
Quantity Unit:	G
Additional Code 1:	Not reported
Additional Code 2:	Not reported
Additional Code 3:	Not reported
Additional Code 4:	Not reported
Additional Code 5:	Not reported
Shipment Date:	20170908
Creation Date:	5/30/2018 18:34:06
Receipt Date:	20170911
Manifest ID:	005920903SKS
Trans EPA ID:	TXR000081205
Trans Name:	SAFETY-KLEEN SYSTEMS INC
Trans 2 EPA ID:	Not reported
Trans 2 Name:	Not reported
TSDF EPA ID:	CAD044429835
Trans Name:	CLEAN HARBORS OF WILMINGTON LLC
TSDF Alt EPA ID:	Not reported
TSDF Alt Name:	Not reported
Waste Code Description:	223 - Unspecified oil-containing waste
RCRA Code:	Not reported
Meth Code:	H141 - Storage, Bulking, And/Or Transfer Off Site--No Treatment/Reovery (H010-H129) Or (H131-H135)
Quantity Tons:	1.251
Waste Quantity:	300
Quantity Unit:	G
Additional Code 1:	Not reported
Additional Code 2:	Not reported
Additional Code 3:	Not reported
Additional Code 4:	Not reported
Additional Code 5:	Not reported
Shipment Date:	20170727
Creation Date:	7/16/2018 18:31:15
Receipt Date:	20170802

Map ID  
Direction  
Distance  
Elevation

MAP FINDINGS

Site

Database(s)

EDR ID Number  
EPA ID Number

**CENTERPOINT MFG CO INC (Continued)**

**1000403393**

Manifest ID: 005870555SKS  
Trans EPA ID: TXR000081205  
Trans Name: SAFETY-KLEEN SYSTEMS INC  
Trans 2 EPA ID: MAD039322250  
Trans 2 Name: CLEAN HARBORS  
TSDf EPA ID: CAT000613976  
Trans Name: SAFETY-KLEEN SYSTEMS INC  
TSDf Alt EPA ID: Not reported  
TSDf Alt Name: Not reported  
Waste Code Description: 134 - Aqueous solution with <10% total organic residues  
RCRA Code: Not reported  
Meth Code: H141 - Storage, Bulking, And/Or Transfer Off Site--No Treatment/Reovery (H010-H129) Or (H131-H135)  
  
Quantity Tons: 0.0756  
Waste Quantity: 18  
Quantity Unit: G  
Additional Code 1: Not reported  
Additional Code 2: Not reported  
Additional Code 3: Not reported  
Additional Code 4: Not reported  
Additional Code 5: Not reported  
  
Shipment Date: 20170503  
Creation Date: 5/12/2018 18:31:59  
Receipt Date: 20170510  
Manifest ID: 005870037SKS  
Trans EPA ID: TXR000081205  
Trans Name: SAFETY-KLEEN SYSTEMS INC  
Trans 2 EPA ID: MAD039322250  
Trans 2 Name: CLEAN HARBORS  
TSDf EPA ID: CAT000613976  
Trans Name: SAFETY-KLEEN SYSTEMS INC  
TSDf Alt EPA ID: Not reported  
TSDf Alt Name: Not reported  
Waste Code Description: 134 - Aqueous solution with <10% total organic residues  
RCRA Code: Not reported  
Meth Code: H141 - Storage, Bulking, And/Or Transfer Off Site--No Treatment/Reovery (H010-H129) Or (H131-H135)  
  
Quantity Tons: 0.084  
Waste Quantity: 20  
Quantity Unit: G  
Additional Code 1: Not reported  
Additional Code 2: Not reported  
Additional Code 3: Not reported  
Additional Code 4: Not reported  
Additional Code 5: Not reported  
  
Shipment Date: 20170420  
Creation Date: 5/21/2018 18:30:38  
Receipt Date: 20170421  
Manifest ID: 005895878SKS  
Trans EPA ID: TXR000081205  
Trans Name: SAFETY-KLEEN SYSTEMS INC  
Trans 2 EPA ID: Not reported  
Trans 2 Name: Not reported  
TSDf EPA ID: CAD044429835  
Trans Name: CLEAN HARBORS OF WILMINGTON LLC

Map ID  
Direction  
Distance  
Elevation

MAP FINDINGS

Site

Database(s)

EDR ID Number  
EPA ID Number

**CENTERPOINT MFG CO INC (Continued)**

**1000403393**

TSDf Alt EPA ID:	Not reported
TSDf Alt Name:	Not reported
Waste Code Description:	223 - Unspecified oil-containing waste
RCRA Code:	Not reported
Meth Code:	H141 - Storage, Bulking, And/Or Transfer Off Site--No Treatment/Reovery (H010-H129) Or (H131-H135)
Quantity Tons:	0.6255
Waste Quantity:	150
Quantity Unit:	G
Additional Code 1:	Not reported
Additional Code 2:	Not reported
Additional Code 3:	Not reported
Additional Code 4:	Not reported
Additional Code 5:	Not reported
Shipment Date:	20170213
Creation Date:	5/10/2018 18:30:43
Receipt Date:	20170222
Manifest ID:	005840645SKS
Trans EPA ID:	TXR000081205
Trans Name:	SAFETY-KLEEN SYSTEMS INC
Trans 2 EPA ID:	MAD039322250
Trans 2 Name:	CLEAN HARBORS
TSDf EPA ID:	CAT000613976
Trans Name:	SAFETY-KLEEN SYSTEMS INC
TSDf Alt EPA ID:	Not reported
TSDf Alt Name:	Not reported
Waste Code Description:	134 - Aqueous solution with <10% total organic residues
RCRA Code:	Not reported
Meth Code:	H141 - Storage, Bulking, And/Or Transfer Off Site--No Treatment/Reovery (H010-H129) Or (H131-H135)
Quantity Tons:	0.084
Waste Quantity:	20
Quantity Unit:	G
Additional Code 1:	Not reported
Additional Code 2:	Not reported
Additional Code 3:	Not reported
Additional Code 4:	Not reported
Additional Code 5:	Not reported
Additional Info:	
Year:	2016
Gen EPA ID:	CAD981690282
Shipment Date:	20151209
Creation Date:	3/5/2016 22:15:15
Receipt Date:	20151209
Manifest ID:	005239096SKS
Trans EPA ID:	TXR000081205
Trans Name:	SAFETY-KLEEN SYSTEMS INC
Trans 2 EPA ID:	Not reported
Trans 2 Name:	Not reported
TSDf EPA ID:	CAD044429835
Trans Name:	CLEAN HARBORS WILMINGTON LLC
TSDf Alt EPA ID:	Not reported
TSDf Alt Name:	Not reported
Waste Code Description:	223 - Unspecified oil-containing waste

Map ID  
Direction  
Distance  
Elevation

MAP FINDINGS

Site

Database(s)

EDR ID Number  
EPA ID Number

**CENTERPOINT MFG CO INC (Continued)**

**1000403393**

RCRA Code: Not reported  
Meth Code: H141 - Storage, Bulking, And/Or Transfer Off Site--No Treatment/Reovery (H010-H129) Or (H131-H135)

Quantity Tons: 0.4587  
Waste Quantity: 110  
Quantity Unit: G  
Additional Code 1: Not reported  
Additional Code 2: Not reported  
Additional Code 3: Not reported  
Additional Code 4: Not reported  
Additional Code 5: Not reported

Shipment Date: 20151208  
Creation Date: 7/14/2016 18:31:06  
Receipt Date: 20151214  
Manifest ID: 005239086SKS  
Trans EPA ID: TXR000081205  
Trans Name: SAFETY-KLEEN SYSTEMS INC  
Trans 2 EPA ID: Not reported  
Trans 2 Name: Not reported  
TSDf EPA ID: CAT000613976  
Trans Name: SAFETY-KLEEN SYSTEMS INC  
TSDf Alt EPA ID: Not reported  
TSDf Alt Name: Not reported  
Waste Code Description: 134 - Aqueous solution with <10% total organic residues  
RCRA Code: Not reported  
Meth Code: H141 - Storage, Bulking, And/Or Transfer Off Site--No Treatment/Reovery (H010-H129) Or (H131-H135)

Quantity Tons: 0.084  
Waste Quantity: 20  
Quantity Unit: G  
Additional Code 1: Not reported  
Additional Code 2: Not reported  
Additional Code 3: Not reported  
Additional Code 4: Not reported  
Additional Code 5: Not reported

Shipment Date: 20150914  
Creation Date: 12/22/2015 22:15:21  
Receipt Date: 20150915  
Manifest ID: 005043879SKS  
Trans EPA ID: TXR000081205  
Trans Name: SAFETY-KLEEN SYSTEMS INC  
Trans 2 EPA ID: Not reported  
Trans 2 Name: Not reported  
TSDf EPA ID: CAD044429835  
Trans Name: CLEAN HARBORS WILMINGTON LLC  
TSDf Alt EPA ID: Not reported  
TSDf Alt Name: Not reported  
Waste Code Description: 223 - Unspecified oil-containing waste  
RCRA Code: Not reported  
Meth Code: H141 - Storage, Bulking, And/Or Transfer Off Site--No Treatment/Reovery (H010-H129) Or (H131-H135)

Quantity Tons: 0.5838  
Waste Quantity: 140  
Quantity Unit: G  
Additional Code 1: Not reported

Map ID  
Direction  
Distance  
Elevation

MAP FINDINGS

Site

Database(s)

EDR ID Number  
EPA ID Number

**CENTERPOINT MFG CO INC (Continued)**

**1000403393**

Additional Code 2:	Not reported
Additional Code 3:	Not reported
Additional Code 4:	Not reported
Additional Code 5:	Not reported
Shipment Date:	20150910
Creation Date:	2/26/2016 22:15:47
Receipt Date:	20150916
Manifest ID:	005043883SKS
Trans EPA ID:	TXR000081205
Trans Name:	SAFETY-KLEEN SYSTEMS INC
Trans 2 EPA ID:	Not reported
Trans 2 Name:	Not reported
TSDf EPA ID:	CAT000613976
Trans Name:	SAFETY-KLEEN SYSTEMS INC
TSDf Alt EPA ID:	Not reported
TSDf Alt Name:	Not reported
Waste Code Description:	134 - Aqueous solution with <10% total organic residues
RCRA Code:	Not reported
Meth Code:	H141 - Storage, Bulking, And/Or Transfer Off Site--No Treatment/Reovery (H010-H129) Or (H131-H135)
Quantity Tons:	0.084
Waste Quantity:	20
Quantity Unit:	G
Additional Code 1:	Not reported
Additional Code 2:	Not reported
Additional Code 3:	Not reported
Additional Code 4:	Not reported
Additional Code 5:	Not reported
Shipment Date:	20150715
Creation Date:	2/8/2016 22:17:41
Receipt Date:	20150804
Manifest ID:	005003232SKS
Trans EPA ID:	TXR000081205
Trans Name:	SAFETY-KLEEN SYSTEMS INC
Trans 2 EPA ID:	AZR000513770
Trans 2 Name:	SLT EXPRESSWAY INC
TSDf EPA ID:	UTD991301748
Trans Name:	CLEAN HARBORS GRASSY MOUNTAIN LLC
TSDf Alt EPA ID:	Not reported
TSDf Alt Name:	Not reported
Waste Code Description:	352 - Other organic solids
RCRA Code:	Not reported
Meth Code:	H132 - Landfill Or Surface Impoundment That Will Be Closed As Landfill( To Include On-Site Treatment And/Or Stabilization)
Quantity Tons:	0.1
Waste Quantity:	200
Quantity Unit:	P
Additional Code 1:	Not reported
Additional Code 2:	Not reported
Additional Code 3:	Not reported
Additional Code 4:	Not reported
Additional Code 5:	Not reported
Shipment Date:	20150715
Creation Date:	2/4/2016 22:15:46

Map ID  
Direction  
Distance  
Elevation

MAP FINDINGS

Site

Database(s)

EDR ID Number  
EPA ID Number

**CENTERPOINT MFG CO INC (Continued)**

**1000403393**

Receipt Date: 20150722  
Manifest ID: 005003270SKS  
Trans EPA ID: TXR000081205  
Trans Name: SAFETY-KLEEN SYSTEMS INC  
Trans 2 EPA ID: Not reported  
Trans 2 Name: Not reported  
TSDf EPA ID: CAT000613976  
Trans Name: SAFETY-KLEEN SYSTEMS INC  
TSDf Alt EPA ID: Not reported  
TSDf Alt Name: Not reported  
Waste Code Description: 134 - Aqueous solution with <10% total organic residues  
RCRA Code: Not reported  
Meth Code: H141 - Storage, Bulking, And/Or Transfer Off Site--No Treatment/Reovery (H010-H129) Or (H131-H135)

Quantity Tons: 0.084  
Waste Quantity: 20  
Quantity Unit: G  
Additional Code 1: Not reported  
Additional Code 2: Not reported  
Additional Code 3: Not reported  
Additional Code 4: Not reported  
Additional Code 5: Not reported

Shipment Date: 20150508  
Creation Date: 8/10/2015 22:15:21  
Receipt Date: 20150511  
Manifest ID: 004811873SKS  
Trans EPA ID: TXR000081205  
Trans Name: SAFETY-KLEEN SYSTEMS INC  
Trans 2 EPA ID: Not reported  
Trans 2 Name: Not reported  
TSDf EPA ID: CAD044429835  
Trans Name: CLEAN HARBORS WILMINGTON LLC  
TSDf Alt EPA ID: Not reported  
TSDf Alt Name: Not reported  
Waste Code Description: 223 - Unspecified oil-containing waste  
RCRA Code: Not reported  
Meth Code: H141 - Storage, Bulking, And/Or Transfer Off Site--No Treatment/Reovery (H010-H129) Or (H131-H135)

Quantity Tons: 0.4587  
Waste Quantity: 110  
Quantity Unit: G  
Additional Code 1: Not reported  
Additional Code 2: Not reported  
Additional Code 3: Not reported  
Additional Code 4: Not reported  
Additional Code 5: Not reported

Shipment Date: 20150427  
Creation Date: 11/4/2015 22:15:23  
Receipt Date: 20150504  
Manifest ID: 004811658SKS  
Trans EPA ID: TXR000081205  
Trans Name: SAFETY-KLEEN SYSTEMS INC  
Trans 2 EPA ID: Not reported  
Trans 2 Name: Not reported  
TSDf EPA ID: CAT000613976

Map ID  
Direction  
Distance  
Elevation

MAP FINDINGS

Site

Database(s)

EDR ID Number  
EPA ID Number

**CENTERPOINT MFG CO INC (Continued)**

**1000403393**

Trans Name: SAFETY-KLEEN SYSTEMS INC  
TSDf Alt EPA ID: Not reported  
TSDf Alt Name: Not reported  
Waste Code Description: 134 - Aqueous solution with <10% total organic residues  
RCRA Code: Not reported  
Meth Code: H141 - Storage, Bulking, And/Or Transfer Off Site--No Treatment/Reovery (H010-H129) Or (H131-H135)  
  
Quantity Tons: 0.084  
Waste Quantity: 20  
Quantity Unit: G  
Additional Code 1: Not reported  
Additional Code 2: Not reported  
Additional Code 3: Not reported  
Additional Code 4: Not reported  
Additional Code 5: Not reported

Shipment Date: 20150319  
Creation Date: 8/6/2015 22:15:06  
Receipt Date: 20150327  
Manifest ID: 004765629SKS  
Trans EPA ID: TXR000081205  
Trans Name: SAFETY-KLEEN SYSTEMS INC  
Trans 2 EPA ID: Not reported  
Trans 2 Name: Not reported  
TSDf EPA ID: CAT000613976  
Trans Name: SAFETY-KLEEN SYSTEMS INC  
TSDf Alt EPA ID: Not reported  
TSDf Alt Name: Not reported  
Waste Code Description: 134 - Aqueous solution with <10% total organic residues  
RCRA Code: Not reported  
Meth Code: H141 - Storage, Bulking, And/Or Transfer Off Site--No Treatment/Reovery (H010-H129) Or (H131-H135)

Quantity Tons: 0.084  
Waste Quantity: 20  
Quantity Unit: G  
Additional Code 1: Not reported  
Additional Code 2: Not reported  
Additional Code 3: Not reported  
Additional Code 4: Not reported  
Additional Code 5: Not reported

Shipment Date: 20150318  
Creation Date: 6/26/2015 22:15:35  
Receipt Date: 20150319  
Manifest ID: 004704177SKS  
Trans EPA ID: TXR000081205  
Trans Name: SAFETY-KLEEN SYSTEMS INC  
Trans 2 EPA ID: Not reported  
Trans 2 Name: Not reported  
TSDf EPA ID: CAD044429835  
Trans Name: CLEAN HARBORS WILMINGTON LLC  
TSDf Alt EPA ID: Not reported  
TSDf Alt Name: Not reported  
Waste Code Description: 222 - Oil/water separation sludge  
RCRA Code: Not reported  
Meth Code: H141 - Storage, Bulking, And/Or Transfer Off Site--No Treatment/Reovery (H010-H129) Or (H131-H135)



Map ID  
Direction  
Distance  
Elevation

MAP FINDINGS

Site

Database(s)

EDR ID Number  
EPA ID Number

**CENTERPOINT MFG CO INC (Continued)**

**1000403393**

Quantity Tons: 0.4587  
Waste Quantity: 110  
Quantity Unit: G  
Additional Code 1: Not reported  
Additional Code 2: Not reported  
Additional Code 3: Not reported  
Additional Code 4: Not reported  
Additional Code 5: Not reported

Additional Info:

Year: 2015  
Gen EPA ID: CAD981690282

Shipment Date: 20151209  
Creation Date: 3/5/2016 22:15:15  
Receipt Date: 20151209  
Manifest ID: 005239096SKS  
Trans EPA ID: TXR000081205  
Trans Name: SAFETY-KLEEN SYSTEMS INC  
Trans 2 EPA ID: Not reported  
Trans 2 Name: Not reported  
TSDf EPA ID: CAD044429835  
Trans Name: CLEAN HARBORS WILMINGTON LLC  
TSDf Alt EPA ID: Not reported  
TSDf Alt Name: Not reported  
Waste Code Description: 223 - Unspecified oil-containing waste  
RCRA Code: Not reported  
Meth Code: H141 - Storage, Bulking, And/Or Transfer Off Site--No Treatment/Reovery (H010-H129) Or (H131-H135)

Quantity Tons: 0.4587  
Waste Quantity: 110  
Quantity Unit: G  
Additional Code 1: Not reported  
Additional Code 2: Not reported  
Additional Code 3: Not reported  
Additional Code 4: Not reported  
Additional Code 5: Not reported

Shipment Date: 20151208  
Creation Date: 7/14/2016 18:31:06  
Receipt Date: 20151214  
Manifest ID: 005239086SKS  
Trans EPA ID: TXR000081205  
Trans Name: SAFETY-KLEEN SYSTEMS INC  
Trans 2 EPA ID: Not reported  
Trans 2 Name: Not reported  
TSDf EPA ID: CAT000613976  
Trans Name: SAFETY-KLEEN SYSTEMS INC  
TSDf Alt EPA ID: Not reported  
TSDf Alt Name: Not reported  
Waste Code Description: 134 - Aqueous solution with <10% total organic residues  
RCRA Code: Not reported  
Meth Code: H141 - Storage, Bulking, And/Or Transfer Off Site--No Treatment/Reovery (H010-H129) Or (H131-H135)

Quantity Tons: 0.084  
Waste Quantity: 20  
Quantity Unit: G

Map ID  
Direction  
Distance  
Elevation

MAP FINDINGS

Site

Database(s)

EDR ID Number  
EPA ID Number

**CENTERPOINT MFG CO INC (Continued)**

**1000403393**

Additional Code 1:	Not reported
Additional Code 2:	Not reported
Additional Code 3:	Not reported
Additional Code 4:	Not reported
Additional Code 5:	Not reported
Shipment Date:	20150914
Creation Date:	12/22/2015 22:15:21
Receipt Date:	20150915
Manifest ID:	005043879SKS
Trans EPA ID:	TXR000081205
Trans Name:	SAFETY-KLEEN SYSTEMS INC
Trans 2 EPA ID:	Not reported
Trans 2 Name:	Not reported
TSDf EPA ID:	CAD044429835
Trans Name:	CLEAN HARBORS WILMINGTON LLC
TSDf Alt EPA ID:	Not reported
TSDf Alt Name:	Not reported
Waste Code Description:	223 - Unspecified oil-containing waste
RCRA Code:	Not reported
Meth Code:	H141 - Storage, Bulking, And/Or Transfer Off Site--No Treatment/Reovery (H010-H129) Or (H131-H135)
Quantity Tons:	0.5838
Waste Quantity:	140
Quantity Unit:	G
Additional Code 1:	Not reported
Additional Code 2:	Not reported
Additional Code 3:	Not reported
Additional Code 4:	Not reported
Additional Code 5:	Not reported
Shipment Date:	20150910
Creation Date:	2/26/2016 22:15:47
Receipt Date:	20150916
Manifest ID:	005043883SKS
Trans EPA ID:	TXR000081205
Trans Name:	SAFETY-KLEEN SYSTEMS INC
Trans 2 EPA ID:	Not reported
Trans 2 Name:	Not reported
TSDf EPA ID:	CAT000613976
Trans Name:	SAFETY-KLEEN SYSTEMS INC
TSDf Alt EPA ID:	Not reported
TSDf Alt Name:	Not reported
Waste Code Description:	134 - Aqueous solution with <10% total organic residues
RCRA Code:	Not reported
Meth Code:	H141 - Storage, Bulking, And/Or Transfer Off Site--No Treatment/Reovery (H010-H129) Or (H131-H135)
Quantity Tons:	0.084
Waste Quantity:	20
Quantity Unit:	G
Additional Code 1:	Not reported
Additional Code 2:	Not reported
Additional Code 3:	Not reported
Additional Code 4:	Not reported
Additional Code 5:	Not reported
Shipment Date:	20150715

Map ID  
Direction  
Distance  
Elevation

MAP FINDINGS

Site

Database(s)

EDR ID Number  
EPA ID Number

**CENTERPOINT MFG CO INC (Continued)**

**1000403393**

Creation Date: 2/8/2016 22:17:41  
Receipt Date: 20150804  
Manifest ID: 005003232SKS  
Trans EPA ID: TXR000081205  
Trans Name: SAFETY-KLEEN SYSTEMS INC  
Trans 2 EPA ID: AZR000513770  
Trans 2 Name: SLT EXPRESSWAY INC  
TSDf EPA ID: UTD991301748  
Trans Name: CLEAN HARBORS GRASSY MOUNTAIN LLC  
TSDf Alt EPA ID: Not reported  
TSDf Alt Name: Not reported  
Waste Code Description: 352 - Other organic solids  
RCRA Code: Not reported  
Meth Code: H132 - Landfill Or Surface Impoundment That Will Be Closed As  
Landfill( To Include On-Site Treatment And/Or Stabilization)  
  
Quantity Tons: 0.1  
Waste Quantity: 200  
Quantity Unit: P  
Additional Code 1: Not reported  
Additional Code 2: Not reported  
Additional Code 3: Not reported  
Additional Code 4: Not reported  
Additional Code 5: Not reported  
  
Shipment Date: 20150715  
Creation Date: 2/4/2016 22:15:46  
Receipt Date: 20150722  
Manifest ID: 005003270SKS  
Trans EPA ID: TXR000081205  
Trans Name: SAFETY-KLEEN SYSTEMS INC  
Trans 2 EPA ID: Not reported  
Trans 2 Name: Not reported  
TSDf EPA ID: CAT000613976  
Trans Name: SAFETY-KLEEN SYSTEMS INC  
TSDf Alt EPA ID: Not reported  
TSDf Alt Name: Not reported  
Waste Code Description: 134 - Aqueous solution with <10% total organic residues  
RCRA Code: Not reported  
Meth Code: H141 - Storage, Bulking, And/Or Transfer Off Site--No  
Treatment/Reovery (H010-H129) Or (H131-H135)  
  
Quantity Tons: 0.084  
Waste Quantity: 20  
Quantity Unit: G  
Additional Code 1: Not reported  
Additional Code 2: Not reported  
Additional Code 3: Not reported  
Additional Code 4: Not reported  
Additional Code 5: Not reported  
  
Shipment Date: 20150508  
Creation Date: 8/10/2015 22:15:21  
Receipt Date: 20150511  
Manifest ID: 004811873SKS  
Trans EPA ID: TXR000081205  
Trans Name: SAFETY-KLEEN SYSTEMS INC  
Trans 2 EPA ID: Not reported  
Trans 2 Name: Not reported

Map ID  
Direction  
Distance  
Elevation

MAP FINDINGS

Site

Database(s)

EDR ID Number  
EPA ID Number

**CENTERPOINT MFG CO INC (Continued)**

**1000403393**

TSDF EPA ID: CAD044429835  
Trans Name: CLEAN HARBORS WILMINGTON LLC  
TSDF Alt EPA ID: Not reported  
TSDF Alt Name: Not reported  
Waste Code Description: 223 - Unspecified oil-containing waste  
RCRA Code: Not reported  
Meth Code: H141 - Storage, Bulking, And/Or Transfer Off Site--No Treatment/Reovery (H010-H129) Or (H131-H135)  
  
Quantity Tons: 0.4587  
Waste Quantity: 110  
Quantity Unit: G  
Additional Code 1: Not reported  
Additional Code 2: Not reported  
Additional Code 3: Not reported  
Additional Code 4: Not reported  
Additional Code 5: Not reported  
  
Shipment Date: 20150427  
Creation Date: 11/4/2015 22:15:23  
Receipt Date: 20150504  
Manifest ID: 004811658SKS  
Trans EPA ID: TXR000081205  
Trans Name: SAFETY-KLEEN SYSTEMS INC  
Trans 2 EPA ID: Not reported  
Trans 2 Name: Not reported  
TSDF EPA ID: CAT000613976  
Trans Name: SAFETY-KLEEN SYSTEMS INC  
TSDF Alt EPA ID: Not reported  
TSDF Alt Name: Not reported  
Waste Code Description: 134 - Aqueous solution with <10% total organic residues  
RCRA Code: Not reported  
Meth Code: H141 - Storage, Bulking, And/Or Transfer Off Site--No Treatment/Reovery (H010-H129) Or (H131-H135)  
  
Quantity Tons: 0.084  
Waste Quantity: 20  
Quantity Unit: G  
Additional Code 1: Not reported  
Additional Code 2: Not reported  
Additional Code 3: Not reported  
Additional Code 4: Not reported  
Additional Code 5: Not reported  
  
Shipment Date: 20150319  
Creation Date: 8/6/2015 22:15:06  
Receipt Date: 20150327  
Manifest ID: 004765629SKS  
Trans EPA ID: TXR000081205  
Trans Name: SAFETY-KLEEN SYSTEMS INC  
Trans 2 EPA ID: Not reported  
Trans 2 Name: Not reported  
TSDF EPA ID: CAT000613976  
Trans Name: SAFETY-KLEEN SYSTEMS INC  
TSDF Alt EPA ID: Not reported  
TSDF Alt Name: Not reported  
Waste Code Description: 134 - Aqueous solution with <10% total organic residues  
RCRA Code: Not reported  
Meth Code: H141 - Storage, Bulking, And/Or Transfer Off Site--No

Map ID  
Direction  
Distance  
Elevation

MAP FINDINGS

Site

Database(s)

EDR ID Number  
EPA ID Number

**CENTERPOINT MFG CO INC (Continued)**

**1000403393**

Treatment/Reovery (H010-H129) Or (H131-H135)  
Quantity Tons: 0.084  
Waste Quantity: 20  
Quantity Unit: G  
Additional Code 1: Not reported  
Additional Code 2: Not reported  
Additional Code 3: Not reported  
Additional Code 4: Not reported  
Additional Code 5: Not reported

Shipment Date: 20150318  
Creation Date: 6/26/2015 22:15:35  
Receipt Date: 20150319  
Manifest ID: 004704177SKS  
Trans EPA ID: TXR000081205  
Trans Name: SAFETY-KLEEN SYSTEMS INC  
Trans 2 EPA ID: Not reported  
Trans 2 Name: Not reported  
TSDf EPA ID: CAD044429835  
Trans Name: CLEAN HARBORS WILMINGTON LLC  
TSDf Alt EPA ID: Not reported  
TSDf Alt Name: Not reported  
Waste Code Description: 222 - Oil/water separation sludge  
RCRA Code: Not reported  
Meth Code: H141 - Storage, Bulking, And/Or Transfer Off Site--No Treatment/Reovery (H010-H129) Or (H131-H135)

Quantity Tons: 0.4587  
Waste Quantity: 110  
Quantity Unit: G  
Additional Code 1: Not reported  
Additional Code 2: Not reported  
Additional Code 3: Not reported  
Additional Code 4: Not reported  
Additional Code 5: Not reported

Additional Info:  
Year: 2014  
Gen EPA ID: CAD981690282

Shipment Date: 20141114  
Creation Date: 12/29/2014 22:15:07  
Receipt Date: 20141114  
Manifest ID: 004566182SKS  
Trans EPA ID: TXR000081205  
Trans Name: SAFETY-KLEEN SYSTEMS INC  
Trans 2 EPA ID: Not reported  
Trans 2 Name: Not reported  
TSDf EPA ID: CAD044429835  
Trans Name: CLEAN HARBORS WILMINGTON LLC  
TSDf Alt EPA ID: Not reported  
TSDf Alt Name: Not reported  
Waste Code Description: 222 - Oil/water separation sludge  
RCRA Code: Not reported  
Meth Code: H141 - Storage, Bulking, And/Or Transfer Off Site--No Treatment/Reovery (H010-H129) Or (H131-H135)

Quantity Tons: 0.6255  
Waste Quantity: 150

Map ID  
Direction  
Distance  
Elevation

MAP FINDINGS

Site

Database(s)

EDR ID Number  
EPA ID Number

**CENTERPOINT MFG CO INC (Continued)**

**1000403393**

Quantity Unit: G  
Additional Code 1: Not reported  
Additional Code 2: Not reported  
Additional Code 3: Not reported  
Additional Code 4: Not reported  
Additional Code 5: Not reported

Shipment Date: 20141023  
Creation Date: 3/23/2015 22:15:20  
Receipt Date: 20141029  
Manifest ID: 004566323SKS  
Trans EPA ID: TXR000081205  
Trans Name: SAFETY-KLEEN SYSTEMS INC  
Trans 2 EPA ID: Not reported  
Trans 2 Name: Not reported  
TSDf EPA ID: CAT000613976  
Trans Name: SAFETY-KLEEN SYSTEMS INC  
TSDf Alt EPA ID: Not reported  
TSDf Alt Name: Not reported  
Waste Code Description: 134 - Aqueous solution with <10% total organic residues  
RCRA Code: Not reported  
Meth Code: H141 - Storage, Bulking, And/Or Transfer Off Site--No Treatment/Reovery (H010-H129) Or (H131-H135)

Quantity Tons: 0.084  
Waste Quantity: 20  
Quantity Unit: G  
Additional Code 1: Not reported  
Additional Code 2: Not reported  
Additional Code 3: Not reported  
Additional Code 4: Not reported  
Additional Code 5: Not reported

Shipment Date: 20140807  
Creation Date: 4/22/2015 10:42:49  
Receipt Date: 20140808  
Manifest ID: 004158166SKS  
Trans EPA ID: TXR000081205  
Trans Name: SAFETY-KLEEN SYSTEMS INC  
Trans 2 EPA ID: Not reported  
Trans 2 Name: Not reported  
TSDf EPA ID: CAD044429835  
Trans Name: CLEAN HARBORS WILMINGTON LLC  
TSDf Alt EPA ID: Not reported  
TSDf Alt Name: Not reported  
Waste Code Description: 222 - Oil/water separation sludge  
RCRA Code: Not reported  
Meth Code: H141 - Storage, Bulking, And/Or Transfer Off Site--No Treatment/Reovery (H010-H129) Or (H131-H135)

Quantity Tons: 0.4587  
Waste Quantity: 110  
Quantity Unit: G  
Additional Code 1: Not reported  
Additional Code 2: Not reported  
Additional Code 3: Not reported  
Additional Code 4: Not reported  
Additional Code 5: Not reported

Map ID  
Direction  
Distance  
Elevation

MAP FINDINGS

Site

Database(s)

EDR ID Number  
EPA ID Number

**CENTERPOINT MFG CO INC (Continued)**

**1000403393**

Shipment Date:	20140731
Creation Date:	10/31/2014 22:14:51
Receipt Date:	20140822
Manifest ID:	003838267SKS
Trans EPA ID:	TXR000081205
Trans Name:	SAFETY-KLEEN SYSTEMS INC
Trans 2 EPA ID:	MAD039322250
Trans 2 Name:	CLEAN HARBORS
TSDf EPA ID:	CAD980675276
Trans Name:	CLEAN HARBORS BUTTONWILLOW LLC
TSDf Alt EPA ID:	Not reported
TSDf Alt Name:	Not reported
Waste Code Description:	352 - Other organic solids
RCRA Code:	Not reported
Meth Code:	H132 - Landfill Or Surface Impoundment That Will Be Closed As Landfill( To Include On-Site Treatment And/Or Stabilization)
Quantity Tons:	0.1
Waste Quantity:	200
Quantity Unit:	P
Additional Code 1:	Not reported
Additional Code 2:	Not reported
Additional Code 3:	Not reported
Additional Code 4:	Not reported
Additional Code 5:	Not reported
Shipment Date:	20140731
Creation Date:	1/25/2015 22:15:12
Receipt Date:	20140812
Manifest ID:	003838216SKS
Trans EPA ID:	TXR000081205
Trans Name:	SAFETY-KLEEN SYSTEMS INC
Trans 2 EPA ID:	Not reported
Trans 2 Name:	Not reported
TSDf EPA ID:	CAT000613976
Trans Name:	SAFETY-KLEEN SYSTEMS INC
TSDf Alt EPA ID:	Not reported
TSDf Alt Name:	Not reported
Waste Code Description:	134 - Aqueous solution with <10% total organic residues
RCRA Code:	Not reported
Meth Code:	H141 - Storage, Bulking, And/Or Transfer Off Site--No Treatment/Reovery (H010-H129) Or (H131-H135)
Quantity Tons:	0.084
Waste Quantity:	20
Quantity Unit:	G
Additional Code 1:	Not reported
Additional Code 2:	Not reported
Additional Code 3:	Not reported
Additional Code 4:	Not reported
Additional Code 5:	Not reported
Shipment Date:	20140613
Creation Date:	8/17/2014 22:15:06
Receipt Date:	20140616
Manifest ID:	004158468SKS
Trans EPA ID:	TXR000081205
Trans Name:	SAFETY-KLEEN SYSTEMS INC
Trans 2 EPA ID:	Not reported

Map ID  
Direction  
Distance  
Elevation

MAP FINDINGS

Site

Database(s)

EDR ID Number  
EPA ID Number

**CENTERPOINT MFG CO INC (Continued)**

**1000403393**

Trans 2 Name: Not reported  
TSDf EPA ID: CAD044429835  
Trans Name: CLEAN HARBORS WILMINGTON LLC  
TSDf Alt EPA ID: Not reported  
TSDf Alt Name: Not reported  
Waste Code Description: 222 - Oil/water separation sludge  
RCRA Code: Not reported  
Meth Code: H141 - Storage, Bulking, And/Or Transfer Off Site--No Treatment/Reovery (H010-H129) Or (H131-H135)  
  
Quantity Tons: 0.5421  
Waste Quantity: 130  
Quantity Unit: G  
Additional Code 1: Not reported  
Additional Code 2: Not reported  
Additional Code 3: Not reported  
Additional Code 4: Not reported  
Additional Code 5: Not reported  
  
Shipment Date: 20140523  
Creation Date: 11/6/2014 22:14:59  
Receipt Date: 20140603  
Manifest ID: 004347052SKS  
Trans EPA ID: TXR000081205  
Trans Name: SAFETY-KLEEN SYSTEMS INC  
Trans 2 EPA ID: Not reported  
Trans 2 Name: Not reported  
TSDf EPA ID: CAT000613976  
Trans Name: SAFETY-KLEEN SYSTEMS INC  
TSDf Alt EPA ID: Not reported  
TSDf Alt Name: Not reported  
Waste Code Description: 134 - Aqueous solution with <10% total organic residues  
RCRA Code: Not reported  
Meth Code: H141 - Storage, Bulking, And/Or Transfer Off Site--No Treatment/Reovery (H010-H129) Or (H131-H135)  
  
Quantity Tons: 0.084  
Waste Quantity: 20  
Quantity Unit: G  
Additional Code 1: Not reported  
Additional Code 2: Not reported  
Additional Code 3: Not reported  
Additional Code 4: Not reported  
Additional Code 5: Not reported  
  
Shipment Date: 20140421  
Creation Date: 7/12/2014 22:15:17  
Receipt Date: 20140422  
Manifest ID: 004225702SKS  
Trans EPA ID: TXR000081205  
Trans Name: SAFETY-KLEEN SYSTEMS INC  
Trans 2 EPA ID: Not reported  
Trans 2 Name: Not reported  
TSDf EPA ID: CAD044429835  
Trans Name: CLEAN HARBORS WILMINGTON LLC  
TSDf Alt EPA ID: Not reported  
TSDf Alt Name: Not reported  
Waste Code Description: 223 - Unspecified oil-containing waste  
RCRA Code: Not reported



Map ID  
Direction  
Distance  
Elevation

MAP FINDINGS

Site

Database(s)

EDR ID Number  
EPA ID Number

**CENTERPOINT MFG CO INC (Continued)**

**1000403393**

Meth Code: H141 - Storage, Bulking, And/Or Transfer Off Site--No Treatment/Reovery (H010-H129) Or (H131-H135)  
Quantity Tons: 1.251  
Waste Quantity: 300  
Quantity Unit: G  
Additional Code 1: Not reported  
Additional Code 2: Not reported  
Additional Code 3: Not reported  
Additional Code 4: Not reported  
Additional Code 5: Not reported

Shipment Date: 20140421  
Creation Date: 7/11/2014 22:15:07  
Receipt Date: 20140506  
Manifest ID: 004225728SKS  
Trans EPA ID: TXR000081205  
Trans Name: SAFETY-KLEEN SYSTEMS INC  
Trans 2 EPA ID: MAD039322250  
Trans 2 Name: CLEAN HARBORS ENV SERVICES  
TSDf EPA ID: CAD980675276  
Trans Name: CLEAN HARBORS BUTTONWILLOW LLC  
TSDf Alt EPA ID: Not reported  
TSDf Alt Name: Not reported  
Waste Code Description: 352 - Other organic solids  
RCRA Code: Not reported  
Meth Code: H132 - Landfill Or Surface Impoundment That Will Be Closed As Landfill( To Include On-Site Treatment And/Or Stabilization)

Quantity Tons: 0.1  
Waste Quantity: 200  
Quantity Unit: P  
Additional Code 1: Not reported  
Additional Code 2: Not reported  
Additional Code 3: Not reported  
Additional Code 4: Not reported  
Additional Code 5: Not reported

Shipment Date: 20140417  
Creation Date: 9/12/2014 22:15:05  
Receipt Date: 20140425  
Manifest ID: 004225712SKS  
Trans EPA ID: TXR000081205  
Trans Name: SAFETY-KLEEN SYSTEMS INC  
Trans 2 EPA ID: Not reported  
Trans 2 Name: Not reported  
TSDf EPA ID: CAT000613893  
Trans Name: SAFETY-KLEEN SYSTEMS INC  
TSDf Alt EPA ID: Not reported  
TSDf Alt Name: Not reported  
Waste Code Description: 134 - Aqueous solution with <10% total organic residues  
RCRA Code: Not reported  
Meth Code: H141 - Storage, Bulking, And/Or Transfer Off Site--No Treatment/Reovery (H010-H129) Or (H131-H135)

Quantity Tons: 0.084  
Waste Quantity: 20  
Quantity Unit: G  
Additional Code 1: Not reported  
Additional Code 2: Not reported

Map ID  
Direction  
Distance  
Elevation

MAP FINDINGS

Site

Database(s)

EDR ID Number  
EPA ID Number

**CENTERPOINT MFG CO INC (Continued)**

**1000403393**

Additional Code 3: Not reported  
Additional Code 4: Not reported  
Additional Code 5: Not reported

Additional Info:

Year: 2013  
Gen EPA ID: CAD981690282

Shipment Date: 20131227  
Creation Date: 5/4/2016 22:16:02  
Receipt Date: 20131231  
Manifest ID: 003961190SKS  
Trans EPA ID: TXR000081205  
Trans Name: SAFETY-KLEEN SYSTEMS INC  
Trans 2 EPA ID: Not reported  
Trans 2 Name: Not reported  
TSDF EPA ID: CAT000613893  
Trans Name: SAFETY-KLEEN SYSTEMS INC  
TSDF Alt EPA ID: Not reported  
TSDF Alt Name: Not reported  
Waste Code Description: 134 - Aqueous solution with <10% total organic residues  
RCRA Code: Not reported  
Meth Code: H141 - Storage, Bulking, And/Or Transfer Off Site--No Treatment/Reovery (H010-H129) Or (H131-H135)

Quantity Tons: 0.084  
Waste Quantity: 20  
Quantity Unit: G  
Additional Code 1: Not reported  
Additional Code 2: Not reported  
Additional Code 3: Not reported  
Additional Code 4: Not reported  
Additional Code 5: Not reported

Shipment Date: 20131121  
Creation Date: 1/13/2014 22:15:06  
Receipt Date: 20131122  
Manifest ID: 003920607SKS  
Trans EPA ID: TXR000081205  
Trans Name: SAFETY-KLEEN SYSTEMS INC  
Trans 2 EPA ID: Not reported  
Trans 2 Name: Not reported  
TSDF EPA ID: CAD044429835  
Trans Name: CLEAN HARBORS WILMINGTON LLC  
TSDF Alt EPA ID: Not reported  
TSDF Alt Name: Not reported  
Waste Code Description: 223 - Unspecified oil-containing waste  
RCRA Code: Not reported  
Meth Code: H141 - Storage, Bulking, And/Or Transfer Off Site--No Treatment/Reovery (H010-H129) Or (H131-H135)

Quantity Tons: 0.417  
Waste Quantity: 100  
Quantity Unit: G  
Additional Code 1: Not reported  
Additional Code 2: Not reported  
Additional Code 3: Not reported  
Additional Code 4: Not reported  
Additional Code 5: Not reported

Map ID  
Direction  
Distance  
Elevation

MAP FINDINGS

Site

Database(s)

EDR ID Number  
EPA ID Number

**CENTERPOINT MFG CO INC (Continued)**

**1000403393**

Shipment Date: 20131022  
Creation Date: 12/17/2013 22:15:06  
Receipt Date: 20131023  
Manifest ID: 003920415SKS  
Trans EPA ID: TXR000081205  
Trans Name: SAFETY-KLEEN SYSTEMS INC  
Trans 2 EPA ID: Not reported  
Trans 2 Name: Not reported  
TSDf EPA ID: CAT080013352  
Trans Name: DEMENNO / KERDOON  
TSDf Alt EPA ID: Not reported  
TSDf Alt Name: Not reported  
Waste Code Description: 223 - Unspecified oil-containing waste  
RCRA Code: Not reported  
Meth Code: H039 - Other Recovery Of Reclamation For Reuse Including Acid  
Regeneration, Organics Recovery Ect  
  
Quantity Tons: 1.1676  
Waste Quantity: 280  
Quantity Unit: G  
Additional Code 1: Not reported  
Additional Code 2: Not reported  
Additional Code 3: Not reported  
Additional Code 4: Not reported  
Additional Code 5: Not reported  
  
Shipment Date: 20131018  
Creation Date: 3/7/2014 22:15:07  
Receipt Date: 20131022  
Manifest ID: 003920389SKS  
Trans EPA ID: TXR000081205  
Trans Name: SAFETY-KLEEN SYSTEMS INC  
Trans 2 EPA ID: Not reported  
Trans 2 Name: Not reported  
TSDf EPA ID: CAT000613893  
Trans Name: SAFETY-KLEEN SYSTEMS INC  
TSDf Alt EPA ID: Not reported  
TSDf Alt Name: Not reported  
Waste Code Description: 134 - Aqueous solution with <10% total organic residues  
RCRA Code: Not reported  
Meth Code: H141 - Storage, Bulking, And/Or Transfer Off Site--No  
Treatment/Reovery (H010-H129) Or (H131-H135)  
  
Quantity Tons: 0.084  
Waste Quantity: 20  
Quantity Unit: G  
Additional Code 1: Not reported  
Additional Code 2: Not reported  
Additional Code 3: Not reported  
Additional Code 4: Not reported  
Additional Code 5: Not reported  
  
Shipment Date: 20131001  
Creation Date: 11/25/2013 22:15:07  
Receipt Date: 20131007  
Manifest ID: 003920076SKS  
Trans EPA ID: TXR000081205  
Trans Name: SAFETY-KLEEN SYSTEMS INC  
Trans 2 EPA ID: Not reported

Map ID  
Direction  
Distance  
Elevation

MAP FINDINGS

Site

Database(s)

EDR ID Number  
EPA ID Number

**CENTERPOINT MFG CO INC (Continued)**

**1000403393**

Trans 2 Name:	Not reported
TSDF EPA ID:	CAT080013352
Trans Name:	DEMENNO / KERDOON
TSDF Alt EPA ID:	Not reported
TSDF Alt Name:	Not reported
Waste Code Description:	223 - Unspecified oil-containing waste
RCRA Code:	Not reported
Meth Code:	H039 - Other Recovery Of Reclamation For Reuse Including Acid Regeneration, Organics Recovery Ect
Quantity Tons:	0.5004
Waste Quantity:	120
Quantity Unit:	G
Additional Code 1:	Not reported
Additional Code 2:	Not reported
Additional Code 3:	Not reported
Additional Code 4:	Not reported
Additional Code 5:	Not reported
Shipment Date:	20130905
Creation Date:	10/29/2013 22:15:09
Receipt Date:	20130906
Manifest ID:	003838941SKS
Trans EPA ID:	TXR000081205
Trans Name:	SAFETY-KLEEN SYSTEMS INC
Trans 2 EPA ID:	Not reported
Trans 2 Name:	Not reported
TSDF EPA ID:	CAT080013352
Trans Name:	DEMENNO / KERDOON
TSDF Alt EPA ID:	Not reported
TSDF Alt Name:	Not reported
Waste Code Description:	223 - Unspecified oil-containing waste
RCRA Code:	Not reported
Meth Code:	H039 - Other Recovery Of Reclamation For Reuse Including Acid Regeneration, Organics Recovery Ect
Quantity Tons:	0.68805
Waste Quantity:	165
Quantity Unit:	G
Additional Code 1:	Not reported
Additional Code 2:	Not reported
Additional Code 3:	Not reported
Additional Code 4:	Not reported
Additional Code 5:	Not reported
Shipment Date:	20130821
Creation Date:	12/27/2013 22:15:07
Receipt Date:	20130827
Manifest ID:	003838801SKS
Trans EPA ID:	TXR000081205
Trans Name:	SAFETY-KLEEN SYSTEMS INC
Trans 2 EPA ID:	Not reported
Trans 2 Name:	Not reported
TSDF EPA ID:	CAT000613893
Trans Name:	SAFETY-KLEEN SYSTEMS INC
TSDF Alt EPA ID:	Not reported
TSDF Alt Name:	Not reported
Waste Code Description:	134 - Aqueous solution with <10% total organic residues
RCRA Code:	Not reported

Map ID  
Direction  
Distance  
Elevation

MAP FINDINGS

Site

Database(s)

EDR ID Number  
EPA ID Number

**CENTERPOINT MFG CO INC (Continued)**

**1000403393**

Meth Code: H141 - Storage, Bulking, And/Or Transfer Off Site--No Treatment/Reovery (H010-H129) Or (H131-H135)  
Quantity Tons: 0.084  
Waste Quantity: 20  
Quantity Unit: G  
Additional Code 1: Not reported  
Additional Code 2: Not reported  
Additional Code 3: Not reported  
Additional Code 4: Not reported  
Additional Code 5: Not reported

Shipment Date: 20130821  
Creation Date: 12/27/2013 22:15:07  
Receipt Date: 20130827  
Manifest ID: 003838801SKS  
Trans EPA ID: TXR000081205  
Trans Name: SAFETY-KLEEN SYSTEMS INC  
Trans 2 EPA ID: Not reported  
Trans 2 Name: Not reported  
TSDf EPA ID: CAT000613893  
Trans Name: SAFETY-KLEEN SYSTEMS INC  
TSDf Alt EPA ID: Not reported  
TSDf Alt Name: Not reported  
Waste Code Description: 352 - Other organic solids  
RCRA Code: Not reported  
Meth Code: H141 - Storage, Bulking, And/Or Transfer Off Site--No Treatment/Reovery (H010-H129) Or (H131-H135)  
Quantity Tons: 0.1  
Waste Quantity: 200  
Quantity Unit: P  
Additional Code 1: Not reported  
Additional Code 2: Not reported  
Additional Code 3: Not reported  
Additional Code 4: Not reported  
Additional Code 5: Not reported

Shipment Date: 20130808  
Creation Date: 9/28/2013 22:15:06  
Receipt Date: 20130808  
Manifest ID: 003838645SKS  
Trans EPA ID: TXR000081205  
Trans Name: SAFETY-KLEEN SYSTEMS INC  
Trans 2 EPA ID: Not reported  
Trans 2 Name: Not reported  
TSDf EPA ID: CAT080013352  
Trans Name: DEMENNO / KERDOON  
TSDf Alt EPA ID: Not reported  
TSDf Alt Name: Not reported  
Waste Code Description: 223 - Unspecified oil-containing waste  
RCRA Code: Not reported  
Meth Code: H039 - Other Recovery Of Reclamation For Reuse Including Acid Regeneration, Organics Recovery Ect  
Quantity Tons: 0.52125  
Waste Quantity: 125  
Quantity Unit: G  
Additional Code 1: Not reported  
Additional Code 2: Not reported

Map ID  
Direction  
Distance  
Elevation

MAP FINDINGS

Site

Database(s)

EDR ID Number  
EPA ID Number

**CENTERPOINT MFG CO INC (Continued)**

**1000403393**

Additional Code 3: Not reported  
Additional Code 4: Not reported  
Additional Code 5: Not reported

Shipment Date: 20130715  
Creation Date: 11/20/2013 22:15:20  
Receipt Date: 20130719  
Manifest ID: 003837834SKS  
Trans EPA ID: TXR000081205  
Trans Name: SAFETY-KLEEN SYSTEMS INC  
Trans 2 EPA ID: Not reported  
Trans 2 Name: Not reported  
TSDf EPA ID: CAT000613893  
Trans Name: SAFETY-KLEEN SYSTEMS INC  
TSDf Alt EPA ID: Not reported  
TSDf Alt Name: Not reported  
Waste Code Description: 134 - Aqueous solution with <10% total organic residues  
RCRA Code: Not reported  
Meth Code: H141 - Storage, Bulking, And/Or Transfer Off Site--No Treatment/Reovery (H010-H129) Or (H131-H135)

Quantity Tons: 0.084  
Waste Quantity: 20  
Quantity Unit: G  
Additional Code 1: Not reported  
Additional Code 2: Not reported  
Additional Code 3: Not reported  
Additional Code 4: Not reported  
Additional Code 5: Not reported

Additional Info:  
Year: 2012  
Gen EPA ID: CAD981690282

Shipment Date: 20121211  
Creation Date: 2/15/2013 22:15:34  
Receipt Date: 20121211  
Manifest ID: 003551677SKS  
Trans EPA ID: TXR000081205  
Trans Name: SAFETY-KLEEN SYSTEMS INC  
Trans 2 EPA ID: Not reported  
Trans 2 Name: Not reported  
TSDf EPA ID: CAT080013352  
Trans Name: DEMENNO / KERDOON  
TSDf Alt EPA ID: Not reported  
TSDf Alt Name: Not reported  
Waste Code Description: 223 - Unspecified oil-containing waste  
RCRA Code: Not reported  
Meth Code: H039 - Other Recovery Of Reclamation For Reuse Including Acid Regeneration, Organics Recovery Ect

Quantity Tons: 0.4587  
Waste Quantity: 110  
Quantity Unit: G  
Additional Code 1: Not reported  
Additional Code 2: Not reported  
Additional Code 3: Not reported  
Additional Code 4: Not reported  
Additional Code 5: Not reported

Map ID  
Direction  
Distance  
Elevation

MAP FINDINGS

Site

Database(s)

EDR ID Number  
EPA ID Number

**CENTERPOINT MFG CO INC (Continued)**

**1000403393**

Shipment Date: 20121011  
Creation Date: 12/20/2012 22:15:18  
Receipt Date: 20121012  
Manifest ID: 003302010SKS  
Trans EPA ID: TXR000081205  
Trans Name: SAFETY-KLEEN SYSTEMS INC  
Trans 2 EPA ID: Not reported  
Trans 2 Name: Not reported  
TSDf EPA ID: CAT080013352  
Trans Name: DEMENNO / KERDOON  
TSDf Alt EPA ID: Not reported  
TSDf Alt Name: Not reported  
Waste Code Description: 222 - Oil/water separation sludge  
RCRA Code: Not reported  
Meth Code: H039 - Other Recovery Of Reclamation For Reuse Including Acid  
Regeneration, Organics Recovery Ect  
  
Quantity Tons: 0.52125  
Waste Quantity: 125  
Quantity Unit: G  
Additional Code 1: Not reported  
Additional Code 2: Not reported  
Additional Code 3: Not reported  
Additional Code 4: Not reported  
Additional Code 5: Not reported  
  
Shipment Date: 20121009  
Creation Date: 3/21/2013 22:15:13  
Receipt Date: 20121012  
Manifest ID: 003505264SKS  
Trans EPA ID: TXR000081205  
Trans Name: SAFETY-KLEEN SYSTEMS INC  
Trans 2 EPA ID: Not reported  
Trans 2 Name: Not reported  
TSDf EPA ID: CAT000613893  
Trans Name: SAFETY-KLEEN SYSTEMS INC  
TSDf Alt EPA ID: Not reported  
TSDf Alt Name: Not reported  
Waste Code Description: 134 - Aqueous solution with <10% total organic residues  
RCRA Code: Not reported  
Meth Code: H141 - Storage, Bulking, And/Or Transfer Off Site--No  
Treatment/Reovery (H010-H129) Or (H131-H135)  
  
Quantity Tons: 0.084  
Waste Quantity: 20  
Quantity Unit: G  
Additional Code 1: Not reported  
Additional Code 2: Not reported  
Additional Code 3: Not reported  
Additional Code 4: Not reported  
Additional Code 5: Not reported  
  
Shipment Date: 20120828  
Creation Date: 10/31/2012 22:15:23  
Receipt Date: 20120828  
Manifest ID: 003302182SKS  
Trans EPA ID: TXR000050930  
Trans Name: SAFETY-KLEEN SYSTEMS INC  
Trans 2 EPA ID: Not reported

Map ID  
Direction  
Distance  
Elevation

MAP FINDINGS

Site

Database(s)

EDR ID Number  
EPA ID Number

**CENTERPOINT MFG CO INC (Continued)**

**1000403393**

Trans 2 Name:	Not reported
TSDF EPA ID:	CAT080013352
Trans Name:	DEMENNO / KERDOON
TSDF Alt EPA ID:	Not reported
TSDF Alt Name:	Not reported
Waste Code Description:	222 - Oil/water separation sludge
RCRA Code:	Not reported
Meth Code:	H039 - Other Recovery Of Reclamation For Reuse Including Acid Regeneration, Organics Recovery Ect
Quantity Tons:	0.77145
Waste Quantity:	185
Quantity Unit:	G
Additional Code 1:	Not reported
Additional Code 2:	Not reported
Additional Code 3:	Not reported
Additional Code 4:	Not reported
Additional Code 5:	Not reported
Shipment Date:	20120810
Creation Date:	1/6/2013 22:15:16
Receipt Date:	20120816
Manifest ID:	003302026SKS
Trans EPA ID:	TXR000050930
Trans Name:	SAFETY-KLEEN SYSTEMS INC
Trans 2 EPA ID:	Not reported
Trans 2 Name:	Not reported
TSDF EPA ID:	CAT000613893
Trans Name:	SAFETY-KLEEN SYSTEMS INC
TSDF Alt EPA ID:	Not reported
TSDF Alt Name:	Not reported
Waste Code Description:	134 - Aqueous solution with <10% total organic residues
RCRA Code:	Not reported
Meth Code:	H141 - Storage, Bulking, And/Or Transfer Off Site--No Treatment/Reovery (H010-H129) Or (H131-H135)
Quantity Tons:	0.084
Waste Quantity:	20
Quantity Unit:	G
Additional Code 1:	Not reported
Additional Code 2:	Not reported
Additional Code 3:	Not reported
Additional Code 4:	Not reported
Additional Code 5:	Not reported
Shipment Date:	20120810
Creation Date:	1/9/2013 22:15:17
Receipt Date:	20120821
Manifest ID:	003302027SKS
Trans EPA ID:	TXR000050930
Trans Name:	SAFETY-KLEEN SYSTEMS INC
Trans 2 EPA ID:	OKD981588791
Trans 2 Name:	TRIAD TRANSPORT INC
TSDF EPA ID:	NVT330010000
Trans Name:	US ECOLOGY NEVADA
TSDF Alt EPA ID:	Not reported
TSDF Alt Name:	Not reported
Waste Code Description:	352 - Other organic solids
RCRA Code:	Not reported



Map ID  
Direction  
Distance  
Elevation

MAP FINDINGS

Site

Database(s)

EDR ID Number  
EPA ID Number

**CENTERPOINT MFG CO INC (Continued)**

**1000403393**

Meth Code: H132 - Landfill Or Surface Impoundment That Will Be Closed As  
Landfill( To Include On-Site Treatment And/Or Stabilization)  
Quantity Tons: 0.1  
Waste Quantity: 200  
Quantity Unit: P  
Additional Code 1: Not reported  
Additional Code 2: Not reported  
Additional Code 3: Not reported  
Additional Code 4: Not reported  
Additional Code 5: Not reported

Shipment Date: 20120809  
Creation Date: 10/10/2012 22:15:20  
Receipt Date: 20120810  
Manifest ID: 003302966SKS  
Trans EPA ID: TXR000050930  
Trans Name: SAFETY-KLEEN SYSTEMS INC  
Trans 2 EPA ID: Not reported  
Trans 2 Name: Not reported  
TSDf EPA ID: CAT080013352  
Trans Name: DEMENNO / KERDOON  
TSDf Alt EPA ID: Not reported  
TSDf Alt Name: Not reported  
Waste Code Description: 222 - Oil/water separation sludge  
RCRA Code: Not reported  
Meth Code: H039 - Other Recovery Of Reclamation For Reuse Including Acid  
Regeneration, Organics Recovery Ect  
Quantity Tons: 0.68805  
Waste Quantity: 165  
Quantity Unit: G  
Additional Code 1: Not reported  
Additional Code 2: Not reported  
Additional Code 3: Not reported  
Additional Code 4: Not reported  
Additional Code 5: Not reported

Shipment Date: 20120614  
Creation Date: 5/24/2013 22:15:07  
Receipt Date: 20120622  
Manifest ID: 003360379SKS  
Trans EPA ID: TXR000050930  
Trans Name: SAFETY-KLEEN SYSTEMS INC  
Trans 2 EPA ID: Not reported  
Trans 2 Name: Not reported  
TSDf EPA ID: CAT000613893  
Trans Name: SAFETY-KLEEN SYSTEMS INC  
TSDf Alt EPA ID: Not reported  
TSDf Alt Name: Not reported  
Waste Code Description: 134 - Aqueous solution with <10% total organic residues  
RCRA Code: Not reported  
Meth Code: H141 - Storage, Bulking, And/Or Transfer Off Site--No  
Treatment/Reovery (H010-H129) Or (H131-H135)  
Quantity Tons: 0.105  
Waste Quantity: 25  
Quantity Unit: G  
Additional Code 1: Not reported  
Additional Code 2: Not reported

Map ID  
Direction  
Distance  
Elevation

MAP FINDINGS

Site

Database(s)

EDR ID Number  
EPA ID Number

**CENTERPOINT MFG CO INC (Continued)**

**1000403393**

Additional Code 3:	Not reported
Additional Code 4:	Not reported
Additional Code 5:	Not reported
Shipment Date:	20120607
Creation Date:	8/7/2012 22:15:26
Receipt Date:	20120607
Manifest ID:	002959833SKS
Trans EPA ID:	TXR000050930
Trans Name:	SAFETY-KLEEN SYSTEMS INC
Trans 2 EPA ID:	Not reported
Trans 2 Name:	Not reported
TSDF EPA ID:	CAT080013352
Trans Name:	DEMENNO / KERDOON
TSDF Alt EPA ID:	Not reported
TSDF Alt Name:	Not reported
Waste Code Description:	222 - Oil/water separation sludge
RCRA Code:	Not reported
Meth Code:	H039 - Other Recovery Of Reclamation For Reuse Including Acid Regeneration, Organics Recovery Ect
Quantity Tons:	0.52125
Waste Quantity:	125
Quantity Unit:	G
Additional Code 1:	Not reported
Additional Code 2:	Not reported
Additional Code 3:	Not reported
Additional Code 4:	Not reported
Additional Code 5:	Not reported
Shipment Date:	20120508
Creation Date:	7/26/2012 22:15:11
Receipt Date:	20120509
Manifest ID:	002960402SKS
Trans EPA ID:	TXR000050930
Trans Name:	SAFETY-KLEEN SYSTEMS INC
Trans 2 EPA ID:	Not reported
Trans 2 Name:	Not reported
TSDF EPA ID:	CAT080013352
Trans Name:	DEMENNO / KERDOON
TSDF Alt EPA ID:	Not reported
TSDF Alt Name:	Not reported
Waste Code Description:	222 - Oil/water separation sludge
RCRA Code:	Not reported
Meth Code:	H039 - Other Recovery Of Reclamation For Reuse Including Acid Regeneration, Organics Recovery Ect
Quantity Tons:	0.56295
Waste Quantity:	135
Quantity Unit:	G
Additional Code 1:	Not reported
Additional Code 2:	Not reported
Additional Code 3:	Not reported
Additional Code 4:	Not reported
Additional Code 5:	Not reported

WIP:

Name: CENTERPOINT MFG. CO. INC.  
Address: 2617 N San Fernando Blvd

Map ID  
Direction  
Distance  
Elevation

MAP FINDINGS

Site

Database(s)

EDR ID Number  
EPA ID Number

**CENTERPOINT MFG CO INC (Continued)**

1000403393

City,State,Zip: BURBANK, CA 91504  
Region: 4  
File Number: 104.0279  
**File Status: Historical**  
Staff: DBACHARO  
Facility Suite: Not reported

Name: MASTERGAGE & TOOL CO. INC.  
Address: 2617 N San Fernando Blvd  
City,State,Zip: BURBANK, CA 91504  
Region: 4  
File Number: 104.0711  
**File Status: Historical**  
Staff: DBACHARO  
Facility Suite: Not reported

AI221  
North  
1/4-1/2  
0.342 mi.  
1804 ft.

**UNITED TECHNOLOGIES/CARRIER**  
**2625 ONTARIO ST.**  
**BURBANK, CA 91504**  
**Site 2 of 5 in cluster AI**

CPS-SLIC S123756164  
HWTS N/A  
HAZNET

Relative:  
Higher  
Actual:  
689 ft.

CPS-SLIC:  
Name: UNITED TECHNOLOGIES/CARRIER  
Address: 2625 ONTARIO ST.  
City,State,Zip: BURBANK, CA 91504  
Region: STATE  
**Facility Status: Completed - Case Closed**  
Status Date: 01/08/1988  
Global Id: T10000015352  
Lead Agency: LOS ANGELES RWQCB (REGION 4)  
Lead Agency Case Number: Not reported  
Latitude: 34.20003  
Longitude: -118.34478  
Case Type: Cleanup Program Site  
Case Worker: WIP  
Local Agency: Not reported  
RB Case Number: 104.1426  
File Location: Not reported  
Potential Media Affected: Not reported  
Potential Contaminants of Concern: Not reported  
EPA Region: 9  
Coordinate Source: Not reported  
Cuf Case: NO  
Quantity Released Gallons: Not reported  
Begin Date: 01/01/1985  
Leak Reported Date: Not reported  
How Discovered: Not reported  
How Discovered Description: Not reported  
Discharge Source: Not reported  
Discharge Cause: Not reported  
Stop Method: Not reported  
Stop Description: Not reported  
No Further Action Date: 01/08/1988  
CA Water Watershed Name: Los Angeles River - San Fernando - Bull Canyon (412.21)  
Dwr Groundwater Subbasin Name: San Fernando Valley (4-012)  
Disadvantaged Community: Disadvantaged Community  
CA EnviroScreen 3 Score: 91-95%

Map ID  
Direction  
Distance  
Elevation

MAP FINDINGS

Site

Database(s)

EDR ID Number  
EPA ID Number

**UNITED TECHNOLOGIES/CARRIER (Continued)**

**S123756164**

CA Enviroscreen 4 Score: 90-95%  
Military DOD Site: No  
Facility Project Subtype: Not reported  
RWQCB Region: LOS ANGELES RWQCB (REGION 4)  
Site History: Not reported

[Click here to access the California GeoTracker records for this facility:](#)

**HWTS:**

Name: CARRIER BUILDING SERVICES  
Address: 2625 ONTARIO ST  
Address 2: Not reported  
City,State,Zip: BURBANK, CA 91504  
EPA ID: CAD981424575  
Inactive Date: 01/01/1995  
Create Date: 06/17/1988  
Last Act Date: Not reported  
Mailing Name: Not reported  
Mailing Address: 2625 ONTARIO ST  
Mailing Address 2: Not reported  
Mailing City,State,Zip: BURBANK, CA 915040000  
Owner Name: Not reported  
Owner Address: Not reported  
Owner Address 2: Not reported  
Owner City,State,Zip: Not reported  
Owner Phone: Not reported  
Owner Fax: Not reported  
Contact Name: UNDELIVERABLE PER SURVEY 11/94  
Contact Address: Not reported  
Contact Address 2: Not reported  
City,State,Zip: Not reported  
Contact Phone: Not reported  
Contact Fax: Not reported  
Facility Status: Inactive  
Facility Type: PERMANENT  
Category: STATE  
Latitude: 34.199798  
Longitude: -118.344435

**HAZNET:**

Name: CARRIER BUILDING SERVICES  
Address: 2625 ONTARIO ST  
Address 2: Not reported  
City,State,Zip: BURBANK, CA 915040000  
Contact: UNDELIVERABLE PER SURVEY 11/94  
Telephone: --  
Mailing Name: Not reported  
Mailing Address: 2625 ONTARIO ST  
  
Year: 1990  
Gepaid: CAD981424575  
TSD EPA ID: CAD008302903  
CA Waste Code: 221 - Waste oil and mixed oil  
Disposal Method: R01 - Recycler  
Tons: 7.3391

Map ID  
 Direction  
 Distance  
 Elevation

MAP FINDINGS

Site

Database(s)

EDR ID Number  
 EPA ID Number

**UNITED TECHNOLOGIES/CARRIER (Continued)**

**S123756164**

Year:	1990
Gepaid:	CAD981424575
TSD EPA ID:	CAD042245001
CA Waste Code:	-
Disposal Method:	01 -
Tons:	0
Year:	1990
Gepaid:	CAD981424575
TSD EPA ID:	HAHQ36017252
CA Waste Code:	223 - Unspecified oil-containing waste
Disposal Method:	01 -
Tons:	2.1267
Year:	1989
Gepaid:	CAD981424575
TSD EPA ID:	CAD981161128
CA Waste Code:	221 - Waste oil and mixed oil
Disposal Method:	H01 - Transfer Station
Tons:	1.0425
Year:	1988
Gepaid:	CAD981424575
TSD EPA ID:	CAD042245001
CA Waste Code:	-
Disposal Method:	01 -
Tons:	1.4

**AJ222**  
**NW**  
**1/4-1/2**  
**0.343 mi.**  
**1812 ft.**

**AIRMOTIVE**  
**3400 WINONA AVE**  
**BURBANK, CA 91504**  
**Site 1 of 2 in cluster AJ**

**CPS-SLIC** **S124522007**  
**HWTS** **N/A**

**Relative:**  
**Higher**  
**Actual:**  
**691 ft.**

**CPS-SLIC:**  
 Name: AIRMOTIVE, INC.  
 Address: 3400 WINONA AVE.  
 City,State,Zip: BURBANK, CA 91504  
 Region: STATE  
**Facility Status: Completed - Case Closed**  
 Status Date: 11/18/1987  
 Global Id: T10000014563  
 Lead Agency: LOS ANGELES RWQCB (REGION 4)  
 Lead Agency Case Number: Not reported  
 Latitude: 34.19899  
 Longitude: -118.34785  
 Case Type: Cleanup Program Site  
 Case Worker: WIP  
 Local Agency: Not reported  
 RB Case Number: 104.0057  
 File Location: Not reported  
 Potential Media Affected: Not reported  
 Potential Contaminants of Concern: Not reported  
 EPA Region: 9  
 Coordinate Source: Not reported  
 Cuf Case: NO  
 Quantity Released Gallons: Not reported

Map ID  
Direction  
Distance  
Elevation

MAP FINDINGS

Site

Database(s)

EDR ID Number  
EPA ID Number

**AIRMOTIVE (Continued)**

**S124522007**

Begin Date: 01/01/1985  
Leak Reported Date: Not reported  
How Discovered: Not reported  
How Discovered Description: Not reported  
Discharge Source: Not reported  
Discharge Cause: Not reported  
Stop Method: Not reported  
Stop Description: Not reported  
No Further Action Date: 11/18/1987  
CA Water Watershed Name: Los Angeles River - San Fernando - Bull Canyon (412.21)  
Dwr Groundwater Subbasin Name: San Fernando Valley (4-012)  
Disadvantaged Community: Disadvantaged Community  
CA Enviroscreen 3 Score: 91-95%  
CA Enviroscreen 4 Score: 90-95%  
Military DOD Site: No  
Facility Project Subtype: Not reported  
RWQCB Region: LOS ANGELES RWQCB (REGION 4)  
Site History: Not reported

[Click here to access the California GeoTracker records for this facility:](#)

**HWTS:**

Name: AIRMOTIVE  
Address: 3400 WINONA AVE  
Address 2: Not reported  
City,State,Zip: BURBANK, CA 91504  
EPA ID: CA0000939488  
Inactive Date: 06/30/1996  
Create Date: 12/08/1995  
Last Act Date: Not reported  
Mailing Name: Not reported  
Mailing Address: 3400 WINONA AVE  
Mailing Address 2: Not reported  
Mailing City,State,Zip: BURBANK, CA 915040000  
Owner Name: AIRMOTIVE  
Owner Address: 3400 WINONA AVE  
Owner Address 2: Not reported  
Owner City,State,Zip: BURBANK, CA 915040000  
Owner Phone: Not reported  
Owner Fax: Not reported  
Contact Name: INACT PER 96 VQ AD  
Contact Address: 3400 WINONA AVE  
Contact Address 2: Not reported  
City,State,Zip: BURBANK, CA 915040000  
Contact Phone: Not reported  
Contact Fax: Not reported  
Facility Status: Inactive  
Facility Type: PERMANENT  
Category: FEDERAL  
Latitude: 34.199196  
Longitude: -118.347859

Map ID  
Direction  
Distance  
Elevation

MAP FINDINGS

Site

Database(s)

EDR ID Number  
EPA ID Number

AI223  
NNW  
1/4-1/2  
0.344 mi.  
1816 ft.

**BOB'S AUTOMOTIVE**  
**2716 N. CALIFORNIA**  
**BURBANK, CA 91504**  
**Site 3 of 5 in cluster AI**

**CPS-SLIC** **S126421117**  
**N/A**

**Relative:**  
**Higher**  
**Actual:**  
**690 ft.**

**CPS-SLIC:**  
Name: BOB'S AUTOMOTIVE  
Address: 2716 N. CALIFORNIA  
City,State,Zip: BURBANK, CA 91504  
Region: STATE  
**Facility Status: Completed - Case Closed**  
Status Date: 12/27/1996  
Global Id: T10000015344  
Lead Agency: LOS ANGELES RWQCB (REGION 4)  
Lead Agency Case Number: Not reported  
Latitude: 34.19983  
Longitude: -118.34523  
Case Type: Cleanup Program Site  
Case Worker: WIP  
Local Agency: Not reported  
RB Case Number: 104.1396  
File Location: Not reported  
Potential Media Affected: Not reported  
Potential Contaminants of Concern: Not reported  
EPA Region: 9  
Coordinate Source: Not reported  
Cuf Case: NO  
Quantity Released Gallons: Not reported  
Begin Date: 01/01/1985  
Leak Reported Date: Not reported  
How Discovered: Not reported  
How Discovered Description: Not reported  
Discharge Source: Not reported  
Discharge Cause: Not reported  
Stop Method: Not reported  
Stop Description: Not reported  
No Further Action Date: 12/27/1996  
CA Water Watershed Name: Los Angeles River - San Fernando - Bull Canyon (412.21)  
Dwr Groundwater Subbasin Name: San Fernando Valley (4-012)  
Disadvantaged Community: Disadvantaged Community  
CA Enviroscreen 3 Score: 91-95%  
CA Enviroscreen 4 Score: 90-95%  
Military DOD Site: No  
Facility Project Subtype: Not reported  
RWQCB Region: LOS ANGELES RWQCB (REGION 4)  
Site History: Not reported

[Click here to access the California GeoTracker records for this facility:](#)

Map ID  
Direction  
Distance  
Elevation

MAP FINDINGS

Site

Database(s)

EDR ID Number  
EPA ID Number

AI224 ARMS AUTO REPAIR INC  
NNW 2716 N CALIFORNIA ST  
1/4-1/2 BURBANK, CA 91504  
0.344 mi.  
1816 ft. Site 4 of 5 in cluster AI

CPS-SLIC S124868823  
HWTS N/A

Relative:  
Higher

CPS-SLIC:

Actual:  
690 ft.

Name: BOB'S AUTOMOTIVE  
Address: 2716 N. CALIFORNIA ST.  
City,State,Zip: BURBANK, CA 91505  
Region: STATE  
**Facility Status: Completed - Case Closed**  
Status Date: 01/12/1988  
Global Id: T10000014600  
Lead Agency: LOS ANGELES RWQCB (REGION 4)  
Lead Agency Case Number: Not reported  
Latitude: 34.19983  
Longitude: -118.34523  
Case Type: Cleanup Program Site  
Case Worker: WIP  
Local Agency: Not reported  
RB Case Number: 104.0191  
File Location: Not reported  
Potential Media Affected: Not reported  
Potential Contaminants of Concern: Not reported  
EPA Region: 9  
Coordinate Source: Not reported  
Cuf Case: NO  
Quantity Released Gallons: Not reported  
Begin Date: 01/01/1985  
Leak Reported Date: Not reported  
How Discovered: Not reported  
How Discovered Description: Not reported  
Discharge Source: Not reported  
Discharge Cause: Not reported  
Stop Method: Not reported  
Stop Description: Not reported  
No Further Action Date: 01/12/1988  
CA Water Watershed Name: Los Angeles River - San Fernando - Bull Canyon (412.21)  
Dwr Groundwater Subbasin Name: San Fernando Valley (4-012)  
Disadvantaged Community: Disadvantaged Community  
CA Enviroscreen 3 Score: 91-95%  
CA Enviroscreen 4 Score: 90-95%  
Military DOD Site: No  
Facility Project Subtype: Not reported  
RWQCB Region: LOS ANGELES RWQCB (REGION 4)  
Site History: Not reported

[Click here to access the California GeoTracker records for this facility:](#)

HWTS:

Name: ARMS AUTO REPAIR INC  
Address: 2716 N CALIFORNIA ST  
Address 2: Not reported  
City,State,Zip: BURBANK, CA 91504  
EPA ID: CAL000326128  
Inactive Date: 06/30/2009  
Create Date: 10/25/2007  
Last Act Date: Not reported



Map ID  
Direction  
Distance  
Elevation

MAP FINDINGS

Site

Database(s)

EDR ID Number  
EPA ID Number

**ARMS AUTO REPAIR INC (Continued)**

**S124868823**

Mailing Name: Not reported  
Mailing Address: 2716 N CALIFORNIA ST  
Mailing Address 2: Not reported  
Mailing City,State,Zip: BURBANK, CA 915042501  
Owner Name: ARMS AUTO REPAIR INC  
Owner Address: 2716 N CALIFORNIA ST  
Owner Address 2: Not reported  
Owner City,State,Zip: BURBANK, CA 915042501  
Owner Phone: Not reported  
Owner Fax: Not reported  
Contact Name: RAZMIK SAFARIANS  
Contact Address: 422 N NAOMI ST  
Contact Address 2: Not reported  
City,State,Zip: BURBANK, CA 915053238  
Contact Phone: Not reported  
Contact Fax: Not reported  
Facility Status: Inactive  
Facility Type: PERMANENT  
Category: STATE  
Latitude: 34.199462  
Longitude: -118.345538

**NAICS:**

EPA ID: CAL000326128  
Create Date: 2007-10-25 11:17:45.453  
NAICS Code: 811111  
NAICS Description: General Automotive Repair  
Issued EPA ID Date: 2007-10-25 11:17:45.40700  
Inactive Date: 2009-06-30 00:00:00  
Facility Name: ARMS AUTO REPAIR INC  
Facility Address: 2716 N CALIFORNIA ST  
Facility Address 2: Not reported  
Facility City: BURBANK  
Facility County: Not reported  
Facility State: CA  
Facility Zip: 915042501

**AF225**  
**NE**  
**1/4-1/2**  
**0.344 mi.**  
**1818 ft.**

**DATA MICROFILMING CORPORATION**  
**2601 N SAN FERNANDO BLVD**  
**BURBANK, CA 91504**  
**Site 4 of 6 in cluster AF**

**CPS-SLIC** **S124788984**  
**HWTS** **N/A**

**Relative:**  
**Higher**

**Actual:**  
**673 ft.**

**CPS-SLIC:**  
Name: ADVANCES SEMICONDUCTOR PROD.  
Address: 2601 N. SAN FERNANDO BLVD.  
City,State,Zip: BURBANK, CA 91504  
Region: STATE  
**Facility Status: Completed - Case Closed**  
Status Date: 11/16/1987  
Global Id: T10000014558  
Lead Agency: LOS ANGELES RWQCB (REGION 4)  
Lead Agency Case Number: Not reported  
Latitude: 34.19845  
Longitude: -118.33911  
Case Type: Cleanup Program Site  
Case Worker: WIP

Map ID  
Direction  
Distance  
Elevation

MAP FINDINGS

Site

Database(s)

EDR ID Number  
EPA ID Number

**DATA MICROFILMING CORPORATION (Continued)**

**S124788984**

Local Agency: Not reported  
RB Case Number: 104.0034  
File Location: Not reported  
Potential Media Affected: Not reported  
Potential Contaminants of Concern: Not reported  
EPA Region: 9  
Coordinate Source: Not reported  
Cuf Case: NO  
Quantity Released Gallons: Not reported  
Begin Date: 01/01/1985  
Leak Reported Date: Not reported  
How Discovered: Not reported  
How Discovered Description: Not reported  
Discharge Source: Not reported  
Discharge Cause: Not reported  
Stop Method: Not reported  
Stop Description: Not reported  
No Further Action Date: 11/16/1987  
CA Water Watershed Name: Los Angeles River - San Fernando - Bull Canyon (412.21)  
Dwr Groundwater Subbasin Name: San Fernando Valley (4-012)  
Disadvantaged Community: Not reported  
CA Enviroscreen 3 Score: 91-95%  
CA Enviroscreen 4 Score: 90-95%  
Military DOD Site: No  
Facility Project Subtype: Not reported  
RWQCB Region: LOS ANGELES RWQCB (REGION 4)  
Site History: Not reported

[Click here to access the California GeoTracker records for this facility:](#)

**HWTS:**

Name: DATA MICROFILMING CORPORATION  
Address: 2601 N SAN FERNANDO BLVD  
Address 2: Not reported  
City,State,Zip: BURBANK, CA 91504  
EPA ID: CAL000075792  
Inactive Date: 11/30/2004  
Create Date: 05/07/1992  
Last Act Date: Not reported  
Mailing Name: Not reported  
Mailing Address: PO BOX 11329  
Mailing Address 2: Not reported  
Mailing City,State,Zip: BURBANK, CA 915101329  
Owner Name: DEWEY KIRK VERNON DAVID  
Owner Address: 2601 N SAN FERNANDO BLVD  
Owner Address 2: Not reported  
Owner City,State,Zip: BURBANK, CA 915040000  
Owner Phone: Not reported  
Owner Fax: Not reported  
Contact Name: DANNY SHERMAN  
Contact Address: 2601 N SAN FERNANDO BLVD  
Contact Address 2: Not reported  
City,State,Zip: BURBANK, CA 915040000  
Contact Phone: Not reported  
Contact Fax: Not reported  
Facility Status: Inactive  
Facility Type: PERMANENT

Map ID  
Direction  
Distance  
Elevation

MAP FINDINGS

Site

Database(s)

EDR ID Number  
EPA ID Number

DATA MICROFILMING CORPORATION (Continued)

S124788984

Category: STATE  
Latitude: 34.198934  
Longitude: -118.33943

226  
NE  
1/4-1/2  
0.347 mi.  
1830 ft.

**BELAS FORIEGN CAR REPAIR**  
**2525 N SAN FERNANDO BLVD**  
**BURBANK, CA 91504**

**CPS-SLIC**  
**LOS ANGELES CO. HMS**  
**WIP**

**S104538126**  
**N/A**

**Relative:**  
**Higher**  
**Actual:**  
**673 ft.**

**CPS-SLIC:**  
Name: BELAS FOREIGN CAR REPAIR  
Address: 2525 N. SAN FERNANDO BLVD.  
City,State,Zip: BURBANK, CA 91504  
Region: STATE  
**Facility Status: Completed - Case Closed**  
Status Date: 05/30/1988  
Global Id: T10000015392  
Lead Agency: LOS ANGELES RWQCB (REGION 4)  
Lead Agency Case Number: Not reported  
Latitude: 34.19804  
Longitude: -118.33864  
Case Type: Cleanup Program Site  
Case Worker: WIP  
Local Agency: Not reported  
RB Case Number: 104.1476  
File Location: Not reported  
Potential Media Affected: Not reported  
Potential Contaminants of Concern: Not reported  
EPA Region: 9  
Coordinate Source: Not reported  
Cuf Case: NO  
Quantity Released Gallons: Not reported  
Begin Date: 01/01/1985  
Leak Reported Date: Not reported  
How Discovered: Not reported  
How Discovered Description: Not reported  
Discharge Source: Not reported  
Discharge Cause: Not reported  
Stop Method: Not reported  
Stop Description: Not reported  
No Further Action Date: 05/30/1988  
CA Water Watershed Name: Los Angeles River - San Fernando - Bull Canyon (412.21)  
Dwr Groundwater Subbasin Name: San Fernando Valley (4-012)  
Disadvantaged Community: Not reported  
CA Enviroscreen 3 Score: 91-95%  
CA Enviroscreen 4 Score: 90-95%  
Military DOD Site: No  
Facility Project Subtype: Not reported  
RWQCB Region: LOS ANGELES RWQCB (REGION 4)  
Site History: Not reported

[Click here to access the California GeoTracker records for this facility:](#)

LOS ANGELES CO. HMS:

Name: BELA'S FOREIGN  
Address: 2525 N SAN FERNANDO BLVD

Map ID  
Direction  
Distance  
Elevation

MAP FINDINGS

Site

Database(s)

EDR ID Number  
EPA ID Number

**BELAS FORIEGN CAR REPAIR (Continued)**

**S104538126**

City,State,Zip: BURBANK, CA 91504  
Region: LA  
Permit Category: Not reported  
Facility Id: 023008-032175  
Facility Type: Not reported  
Facility Status: OPEN  
Area: 3E  
Permit Number: Not reported  
Permit Status: Not reported

WIP:

Name: BELAS FORIEGN CAR REPAIR  
Address: 2525 N San Fernando Blvd  
City,State,Zip: BURBANK, CA 91504  
Region: 4  
File Number: 104.1476  
**File Status: Historical**  
Staff: DBACHARO  
Facility Suite: Not reported

**AK227  
NNW  
1/4-1/2  
0.347 mi.  
1834 ft.**

**KEYSTONE METAL PRODUCTS  
2711 CALIFORNIA ST.  
BURBANK, CA 91504**

**CPS-SLIC S106764489  
WIP N/A**

**Site 1 of 2 in cluster AK**

**Relative:  
Higher  
Actual:  
691 ft.**

CPS-SLIC:  
Name: KEYSTONE METAL PRODUCTS  
Address: 2711 CALIFORNIA ST.  
City,State,Zip: BURBANK, CA 91504  
Region: STATE  
**Facility Status: Completed - Case Closed**  
Status Date: 01/12/1988  
Global Id: T10000015126  
Lead Agency: LOS ANGELES RWQCB (REGION 4)  
Lead Agency Case Number: Not reported  
Latitude: 34.19985  
Longitude: -118.34596  
Case Type: Cleanup Program Site  
Case Worker: WIP  
Local Agency: Not reported  
RB Case Number: 104.0631  
File Location: Not reported  
Potential Media Affected: Not reported  
Potential Contaminants of Concern: Not reported  
EPA Region: 9  
Coordinate Source: Not reported  
Cuf Case: NO  
Quantity Released Gallons: Not reported  
Begin Date: 01/01/1985  
Leak Reported Date: Not reported  
How Discovered: Not reported  
How Discovered Description: Not reported  
Discharge Source: Not reported  
Discharge Cause: Not reported  
Stop Method: Not reported  
Stop Description: Not reported

Map ID  
Direction  
Distance  
Elevation

MAP FINDINGS

Site

Database(s)

EDR ID Number  
EPA ID Number

**KEYSTONE METAL PRODUCTS (Continued)**

**S106764489**

No Further Action Date: 01/12/1988  
CA Water Watershed Name: Los Angeles River - San Fernando - Bull Canyon (412.21)  
Dwr Groundwater Subbasin Name: San Fernando Valley (4-012)  
Disadvantaged Community: Disadvantaged Community  
CA Enviroscreen 3 Score: 91-95%  
CA Enviroscreen 4 Score: 90-95%  
Military DOD Site: No  
Facility Project Subtype: Not reported  
RWQCB Region: LOS ANGELES RWQCB (REGION 4)  
Site History: Not reported

[Click here to access the California GeoTracker records for this facility:](#)

WIP:

Name: KEYSTONE METAL PRODUCTS  
Address: 2711 California St  
City,State,Zip: BURBANK, CA 91504  
Region: 4  
File Number: 104.0631  
**File Status: Historical**  
Staff: DBACHARO  
Facility Suite: Not reported

**AH228** **J. PIEDMONT ADVERTISING INC.**  
**NNW** **3311 WINONA AVE.**  
**1/4-1/2** **BURBANK, CA 91504**  
**0.348 mi.**  
**1839 ft.** **Site 2 of 4 in cluster AH**

**CPS-SLIC** **S124788903**  
**HWTS** **N/A**

**Relative:**  
**Higher**  
**Actual:**  
**693 ft.**

CPS-SLIC:  
Name: J. PIEDMONT ADVERTISING INC.  
Address: 3311 WINONA AVE.  
City,State,Zip: BURBANK, CA 91504  
Region: STATE  
**Facility Status: Completed - Case Closed**  
Status Date: 12/10/1987  
Global Id: T10000015343  
Lead Agency: LOS ANGELES RWQCB (REGION 4)  
Lead Agency Case Number: Not reported  
Latitude: 34.19957  
Longitude: -118.34706  
Case Type: Cleanup Program Site  
Case Worker: WIP  
Local Agency: Not reported  
RB Case Number: 104.1393  
File Location: Not reported  
Potential Media Affected: Not reported  
Potential Contaminants of Concern: Not reported  
EPA Region: 9  
Coordinate Source: Not reported  
Cuf Case: NO  
Quantity Released Gallons: Not reported  
Begin Date: 01/01/1985  
Leak Reported Date: Not reported  
How Discovered: Not reported  
How Discovered Description: Not reported  
Discharge Source: Not reported

Map ID  
Direction  
Distance  
Elevation

MAP FINDINGS

Site

Database(s)

EDR ID Number  
EPA ID Number

**J. PIEDMONT ADVERTISING INC. (Continued)**

**S124788903**

Discharge Cause: Not reported  
Stop Method: Not reported  
Stop Description: Not reported  
No Further Action Date: 12/10/1987  
CA Water Watershed Name: Los Angeles River - San Fernando - Bull Canyon (412.21)  
Dwr Groundwater Subbasin Name: San Fernando Valley (4-012)  
Disadvantaged Community: Disadvantaged Community  
CA Enviroscreen 3 Score: 91-95%  
CA Enviroscreen 4 Score: 90-95%  
Military DOD Site: No  
Facility Project Subtype: Not reported  
RWQCB Region: LOS ANGELES RWQCB (REGION 4)  
Site History: Not reported

[Click here to access the California GeoTracker records for this facility:](#)

**HWTS:**

Name: J P ADVERTISING INC  
Address: 3311 WINONA AVE  
Address 2: Not reported  
City,State,Zip: BURBANK, CA 91504  
EPA ID: CAL000075672  
Inactive Date: 06/30/1998  
Create Date: 05/07/1992  
Last Act Date: Not reported  
Mailing Name: Not reported  
Mailing Address: 3311 WINONA AVE  
Mailing Address 2: Not reported  
Mailing City,State,Zip: BURBANK, CA 915042547  
Owner Name: PIEMONTE JOSEPH  
Owner Address: Not reported  
Owner Address 2: Not reported  
Owner City,State,Zip: Not reported  
Owner Phone: Not reported  
Owner Fax: Not reported  
Contact Name: Not reported  
Contact Address: INACT PER 98 VQ FINAL NOTICE - HN  
Contact Address 2: Not reported  
City,State,Zip: Not reported  
Contact Phone: Not reported  
Contact Fax: Not reported  
Facility Status: Inactive  
Facility Type: PERMANENT  
Category: STATE  
Latitude: 34.199315  
Longitude: -118.346753

**AF229 NE**  
**1/4-1/2**  
**0.351 mi.**  
**1852 ft.**  
**A & T ENGINEERING**  
**2609 N. SAN FERNANDO BLVD.**  
**BURBANK, CA 91504**  
**Site 5 of 6 in cluster AF**

**CPS-SLIC S124893416**  
**N/A**

**Relative:** CPS-SLIC:  
**Higher** Name: A & T ENGINEERING  
**Actual:** Address: 2609 N. SAN FERNANDO BLVD.  
**675 ft.** City,State,Zip: BURBANK, CA 91504

Map ID  
 Direction  
 Distance  
 Elevation

MAP FINDINGS

Site

Database(s)

EDR ID Number  
 EPA ID Number

**A & T ENGINEERING (Continued)**

**S124893416**

Region: STATE  
**Facility Status: Completed - Case Closed**  
 Status Date: 01/12/1988  
 Global Id: T10000014551  
 Lead Agency: LOS ANGELES RWQCB (REGION 4)  
 Lead Agency Case Number: Not reported  
 Latitude: 34.1986  
 Longitude: -118.33919  
 Case Type: Cleanup Program Site  
 Case Worker: WIP  
 Local Agency: Not reported  
 RB Case Number: 104.0008  
 File Location: Not reported  
 Potential Media Affected: Not reported  
 Potential Contaminants of Concern: Not reported  
 EPA Region: 9  
 Coordinate Source: Not reported  
 Cuf Case: NO  
 Quantity Released Gallons: Not reported  
 Begin Date: 01/01/1985  
 Leak Reported Date: Not reported  
 How Discovered: Not reported  
 How Discovered Description: Not reported  
 Discharge Source: Not reported  
 Discharge Cause: Not reported  
 Stop Method: Not reported  
 Stop Description: Not reported  
 No Further Action Date: 01/12/1988  
 CA Water Watershed Name: Los Angeles River - San Fernando - Bull Canyon (412.21)  
 Dwr Groundwater Subbasin Name: San Fernando Valley (4-012)  
 Disadvantaged Community: Not reported  
 CA Enviroscreen 3 Score: 91-95%  
 CA Enviroscreen 4 Score: 90-95%  
 Military DOD Site: No  
 Facility Project Subtype: Not reported  
 RWQCB Region: LOS ANGELES RWQCB (REGION 4)  
 Site History: Not reported

[Click here to access the California GeoTracker records for this facility:](#)

**AF230**  
**NE**  
**1/4-1/2**  
**0.351 mi.**  
**1852 ft.**

**CIRCLE WELD. MFG. CO. INC.**  
**2609 N. SAN FERNANDO BLVD.**  
**BURBANK, CA 91504**  
**Site 6 of 6 in cluster AF**

**CPS-SLIC** **S106764427**  
**HWTS** **N/A**  
**WIP**  
**CERS**

**Relative:**  
**Higher**  
**Actual:**  
**675 ft.**

CPS-SLIC:  
 Name: CIRCLE WELD. MFG. CO. INC.  
 Address: 2609 N. SAN FERNANDO BLVD.  
 City,State,Zip: BURBANK, CA 91504  
 Region: STATE  
**Facility Status: Completed - Case Closed**  
 Status Date: 11/16/1987  
 Global Id: T10000014635  
 Lead Agency: LOS ANGELES RWQCB (REGION 4)  
 Lead Agency Case Number: Not reported  
 Latitude: 34.1986  
 Longitude: -118.33919

Map ID  
Direction  
Distance  
Elevation

MAP FINDINGS

Site

Database(s)

EDR ID Number  
EPA ID Number

**CIRCLE WELD. MFG. CO. INC. (Continued)**

**S106764427**

Case Type: Cleanup Program Site  
Case Worker: WIP  
Local Agency: Not reported  
RB Case Number: 104.0293  
File Location: Not reported  
Potential Media Affected: Not reported  
Potential Contaminants of Concern: Not reported  
EPA Region: 9  
Coordinate Source: Not reported  
Cuf Case: NO  
Quantity Released Gallons: Not reported  
Begin Date: 01/01/1985  
Leak Reported Date: Not reported  
How Discovered: Not reported  
How Discovered Description: Not reported  
Discharge Source: Not reported  
Discharge Cause: Not reported  
Stop Method: Not reported  
Stop Description: Not reported  
No Further Action Date: 11/16/1987  
CA Water Watershed Name: Los Angeles River - San Fernando - Bull Canyon (412.21)  
Dwr Groundwater Subbasin Name: San Fernando Valley (4-012)  
Disadvantaged Community: Not reported  
CA Enviroscreen 3 Score: 91-95%  
CA Enviroscreen 4 Score: 90-95%  
Military DOD Site: No  
Facility Project Subtype: Not reported  
RWQCB Region: LOS ANGELES RWQCB (REGION 4)  
Site History: Not reported

[Click here to access the California GeoTracker records for this facility:](#)

**HWTS:**

Name: ALS AUTOMATIC TRANSMISSIONS INC  
Address: 2609 N SAN FERNANDO BLVD  
Address 2: Not reported  
City,State,Zip: BURBANK, CA 91504  
EPA ID: CAL000380033  
Inactive Date: 06/30/2014  
Create Date: 11/14/2012  
Last Act Date: Not reported  
Mailing Name: Not reported  
Mailing Address: 2609 N SAN FERNANDO BLVD  
Mailing Address 2: Not reported  
Mailing City,State,Zip: BURBANK, CA 91504  
Owner Name: JESSE SERRANO  
Owner Address: 2609 N SAN FERNANDO BLVD  
Owner Address 2: Not reported  
Owner City,State,Zip: BURBANK, CA 91504  
Owner Phone: Not reported  
Owner Fax: Not reported  
Contact Name: JESSE SERRANO  
Contact Address: 2609 N. SAN FERNANDO BLVD.  
Contact Address 2: Not reported  
City,State,Zip: BURBANK, CA 91504  
Contact Phone: Not reported  
Contact Fax: Not reported



Map ID  
Direction  
Distance  
Elevation

MAP FINDINGS

Site

Database(s)

EDR ID Number  
EPA ID Number

**CIRCLE WELD. MFG. CO. INC. (Continued)**

**S106764427**

Facility Status: Inactive  
Facility Type: PERMANENT  
Category: STATE  
Latitude: 34.198487  
Longitude: -118.338859  
NAICS:  
EPA ID: CAL000380033  
Create Date: 2012-11-14 13:39:43.587  
NAICS Code: 811113  
NAICS Description: Automotive Transmission Repair  
Issued EPA ID Date: 2012-11-14 13:39:43.58700  
Inactive Date: 2014-06-30 00:00:00  
Facility Name: ALS AUTOMATIC TRANSMISSIONS INC  
Facility Address: 2609 N SAN FERNANDO BLVD  
Facility Address 2: Not reported  
Facility City: BURBANK  
Facility County: Not reported  
Facility State: CA  
Facility Zip: 91504

**WIP:**

Name: CIRCLE WELD. MFG. CO. INC.  
Address: 2609 N San Fernando Blvd  
City,State,Zip: BURBANK, CA 91504  
Region: 4  
File Number: 104.0293  
**File Status: Historical**  
Staff: DBACHARO  
Facility Suite: Not reported

**CERS:**

Name: CIRCLE WELD. MFG. CO. INC.  
Address: 2609 N. SAN FERNANDO BLVD.  
City,State,Zip: BURBANK, CA 91504  
Site ID: 721890  
CERS ID: T10000014635  
CERS Description: Cleanup Program Site

**Affiliation:**

Affiliation Type Desc: Regional Board Caseworker  
Entity Name: WELL INVESTIGATION PROGRAM - LOS ANGELES RWQCB (REGION 4)  
Entity Title: Not reported  
Affiliation Address: 320 W. 4TH ST., SUITE 200  
Affiliation City: LOS ANGELES  
Affiliation State: CA  
Affiliation Country: Not reported  
Affiliation Zip: Not reported  
Affiliation Phone: ,

Name: A & T ENGINEERING  
Address: 2609 N. SAN FERNANDO BLVD.  
City,State,Zip: BURBANK, CA 91504  
Site ID: 707429  
CERS ID: T10000014551

Map ID  
Direction  
Distance  
Elevation

MAP FINDINGS

Site

Database(s)

EDR ID Number  
EPA ID Number

**CIRCLE WELD. MFG. CO. INC. (Continued)**

**S106764427**

CERS Description: Cleanup Program Site  
Affiliation:  
Affiliation Type Desc: Regional Board Caseworker  
Entity Name: WELL INVESTIGATION PROGRAM - LOS ANGELES RWQCB (REGION 4)  
Entity Title: Not reported  
Affiliation Address: 320 W. 4TH ST., SUITE 200  
Affiliation City: LOS ANGELES  
Affiliation State: CA  
Affiliation Country: Not reported  
Affiliation Zip: Not reported  
Affiliation Phone: ,

**AL231**  
**ENE**  
**1/4-1/2**  
**0.352 mi.**  
**1860 ft.**

**CITY OF BURBANK FIRE STA. 13**  
**2244 BUENA VISTA**  
**BURBANK, CA 91504**  
**Site 1 of 4 in cluster AL**

**CPS-SLIC** **S106764616**  
**WIP** **N/A**

**Relative:**  
**Lower**  
**Actual:**  
**661 ft.**

CPS-SLIC:  
Name: CITY OF BURBANK FIRE STA. 13  
Address: 2244 BUENA VISTA  
City,State,Zip: BURBANK, CA 91504  
Region: STATE  
**Facility Status: Completed - Case Closed**  
Status Date: 06/30/1988  
Global Id: T10000015283  
Lead Agency: LOS ANGELES RWQCB (REGION 4)  
Lead Agency Case Number: Not reported  
Latitude: 34.19684  
Longitude: -118.33756  
Case Type: Cleanup Program Site  
Case Worker: WIP  
Local Agency: Not reported  
RB Case Number: 104.1291  
File Location: Not reported  
Potential Media Affected: Not reported  
Potential Contaminants of Concern: Not reported  
EPA Region: 9  
Coordinate Source: Not reported  
Cuf Case: NO  
Quantity Released Gallons: Not reported  
Begin Date: 01/01/1985  
Leak Reported Date: Not reported  
How Discovered: Not reported  
How Discovered Description: Not reported  
Discharge Source: Not reported  
Discharge Cause: Not reported  
Stop Method: Not reported  
Stop Description: Not reported  
No Further Action Date: 06/30/1988  
CA Water Watershed Name: Los Angeles River - San Fernando - Bull Canyon (412.21)  
Dwr Groundwater Subbasin Name: San Fernando Valley (4-012)  
Disadvantaged Community: Not reported  
CA Enviroscreen 3 Score: 91-95%  
CA Enviroscreen 4 Score: 90-95%  
Military DOD Site: No

Map ID  
Direction  
Distance  
Elevation

MAP FINDINGS

Site

Database(s)

EDR ID Number  
EPA ID Number

**CITY OF BURBANK FIRE STA. 13 (Continued)**

**S106764616**

Facility Project Subtype: Not reported  
RWQCB Region: LOS ANGELES RWQCB (REGION 4)  
Site History: Not reported

[Click here to access the California GeoTracker records for this facility:](#)

WIP:

Name: CITY OF BURBANK FIRE STA. 13  
Address: 2244 Buena Vista  
City,State,Zip: BURBANK, CA 91504  
Region: 4  
File Number: 104.1291  
**File Status: Historical**  
Staff: DBACHARO  
Facility Suite: Not reported

AH232 BIX PIX ENTERTAINMENT INC  
NNW 2810 N LIMA ST  
1/4-1/2 BURBANK, CA 91504  
0.357 mi.  
1883 ft. Site 3 of 4 in cluster AH

Relative:  
Higher

Actual:  
693 ft.

CPS-SLIC 1001815634  
RCRA NonGen / NLR CAR000058297  
FINDS  
ECHO  
EMI  
HWTS  
HAZNET  
WIP

CPS-SLIC:  
Name: PACAERO  
Address: 2810 N. LIMA ST.  
City,State,Zip: BURBANK, CA 91504  
Region: STATE  
**Facility Status: Completed - Case Closed**  
Status Date: 01/12/1988  
Global Id: T10000015161  
Lead Agency: LOS ANGELES RWQCB (REGION 4)  
Lead Agency Case Number: Not reported  
Latitude: 34.19985  
Longitude: -118.34629  
Case Type: Cleanup Program Site  
Case Worker: WIP  
Local Agency: Not reported  
RB Case Number: 104.0810  
File Location: Not reported  
Potential Media Affected: Not reported  
Potential Contaminants of Concern: Not reported  
EPA Region: 9  
Coordinate Source: Not reported  
Cuf Case: NO  
Quantity Released Gallons: Not reported  
Begin Date: 01/01/1985  
Leak Reported Date: Not reported  
How Discovered: Not reported  
How Discovered Description: Not reported  
Discharge Source: Not reported  
Discharge Cause: Not reported  
Stop Method: Not reported  
Stop Description: Not reported  
No Further Action Date: 01/12/1988

Map ID  
Direction  
Distance  
Elevation

MAP FINDINGS

Site

Database(s)

EDR ID Number  
EPA ID Number

**BIX PIX ENTERTAINMENT INC (Continued)**

**1001815634**

CA Water Watershed Name: Los Angeles River - San Fernando - Bull Canyon (412.21)  
Dwr Groundwater Subbasin Name: San Fernando Valley (4-012)  
Disadvantaged Community: Disadvantaged Community  
CA Enviroscreen 3 Score: 91-95%  
CA Enviroscreen 4 Score: 90-95%  
Military DOD Site: No  
Facility Project Subtype: Not reported  
RWQCB Region: LOS ANGELES RWQCB (REGION 4)  
Site History: Not reported

[Click here to access the California GeoTracker records for this facility:](#)

**RCRA Listings:**

Date Form Received by Agency: 20201029  
Handler Name: Circle Graphics Inc DbA Imagic  
Handler Address: N LIMA ST  
Handler City,State,Zip: BURBANK, CA 91504  
EPA ID: CAR000058297  
Contact Name: DAVID GERHARTER  
Contact Address: PARKSIDE DR  
Contact City,State,Zip: SAN FERNANDO, CA 91340  
Contact Telephone: 818-962-8928  
Contact Fax: Not reported  
Contact Email: DGERHARTER@CIRCLEGRAPHICSONLINE.COM  
Contact Title: DIRECTOR OF OPERATIONS  
EPA Region: 09  
Land Type: Not reported  
Federal Waste Generator Description: Not a generator, verified  
Non-Notifier: Not reported  
Biennial Report Cycle: Not reported  
Accessibility: Not reported  
Active Site Indicator: Not reported  
State District Owner: Not reported  
State District: Not reported  
Mailing Address: PARKSIDE DR  
Mailing City,State,Zip: SAN FERNANDO, CA 91340  
Owner Name: Charles R & Francis M Lovin Trust Et Al  
Owner Type: Private  
Operator Name: Circle Graphics Inc  
Operator Type: Private  
Short-Term Generator Activity: No  
Importer Activity: No  
Mixed Waste Generator: No  
Transporter Activity: No  
Transfer Facility Activity: No  
Recycler Activity with Storage: No  
Small Quantity On-Site Burner Exemption: No  
Smelting Melting and Refining Furnace Exemption: No  
Underground Injection Control: No  
Off-Site Waste Receipt: No  
Universal Waste Indicator: No  
Universal Waste Destination Facility: No  
Federal Universal Waste: No  
Active Site State-Reg Handler: ---  
Federal Facility Indicator: Not reported  
Hazardous Secondary Material Indicator: N  
Sub-Part K Indicator: Not reported

Map ID  
Direction  
Distance  
Elevation

MAP FINDINGS

Site

Database(s)

EDR ID Number  
EPA ID Number

**BIX PIX ENTERTAINMENT INC (Continued)**

**1001815634**

2018 GPRA Permit Baseline:	Not on the Baseline
2018 GPRA Renewals Baseline:	Not on the Baseline
202 GPRA Corrective Action Baseline:	No
Subject to Corrective Action Universe:	No
Non-TSDFs Where RCRA CA has Been Imposed Universe:	No
Corrective Action Priority Ranking:	No NCAPS ranking
Environmental Control Indicator:	No
Institutional Control Indicator:	No
Human Exposure Controls Indicator:	N/A
Groundwater Controls Indicator:	N/A
Significant Non-Complier Universe:	No
Unaddressed Significant Non-Complier Universe:	No
Addressed Significant Non-Complier Universe:	No
Significant Non-Complier With a Compliance Schedule Universe:	No
Financial Assurance Required:	Not reported
Handler Date of Last Change:	20201109
Recognized Trader-Importer:	No
Recognized Trader-Exporter:	No
Importer of Spent Lead Acid Batteries:	No
Exporter of Spent Lead Acid Batteries:	No
Recycler Activity Without Storage:	No
Manifest Broker:	No
Sub-Part P Indicator:	No

Biennial: List of Years

Year: 2003

[Click Here for Biennial Reporting System Data:](#)

Year: 2001

[Click Here for Biennial Reporting System Data:](#)

Hazardous Waste Summary:

Waste Code: D001  
Waste Description: Ignitable Waste

Waste Code: D002  
Waste Description: Corrosive Waste

Handler - Owner Operator:

Owner/Operator Indicator:	Owner
Owner/Operator Name:	CHARLES R & FRANCIS M LOVIN TRUST ET AL
Legal Status:	Private
Date Became Current:	19990830
Date Ended Current:	Not reported
Owner/Operator Address:	500 E OLIVE AVE STE 840
Owner/Operator City,State,Zip:	BURBANK, CA 91501
Owner/Operator Telephone:	818-842-2312
Owner/Operator Telephone Ext:	Not reported
Owner/Operator Fax:	Not reported
Owner/Operator Email:	DUANE@REDIGERINVESTMENT.COM

Owner/Operator Indicator:	Operator
Owner/Operator Name:	CIRCLE GRAPHICS INC
Legal Status:	Private
Date Became Current:	20151101

Map ID  
Direction  
Distance  
Elevation

MAP FINDINGS

Site

Database(s)

EDR ID Number  
EPA ID Number

**BIX PIX ENTERTAINMENT INC (Continued)**

**1001815634**

Date Ended Current: Not reported  
Owner/Operator Address: Not reported  
Owner/Operator City,State,Zip: Not reported  
Owner/Operator Telephone: Not reported  
Owner/Operator Telephone Ext: Not reported  
Owner/Operator Fax: Not reported  
Owner/Operator Email: Not reported

Owner/Operator Indicator: Operator  
Owner/Operator Name: CIRCLE GRAPHICS INC  
Legal Status: Private  
Date Became Current: 20151101  
Date Ended Current: Not reported  
Owner/Operator Address: Not reported  
Owner/Operator City,State,Zip: Not reported  
Owner/Operator Telephone: Not reported  
Owner/Operator Telephone Ext: Not reported  
Owner/Operator Fax: Not reported  
Owner/Operator Email: Not reported

Owner/Operator Indicator: Operator  
Owner/Operator Name: LAGRAPHICO  
Legal Status: Private  
Date Became Current: 19990701  
Date Ended Current: Not reported  
Owner/Operator Address: Not reported  
Owner/Operator City,State,Zip: Not reported  
Owner/Operator Telephone: Not reported  
Owner/Operator Telephone Ext: Not reported  
Owner/Operator Fax: Not reported  
Owner/Operator Email: Not reported

Owner/Operator Indicator: Owner  
Owner/Operator Name: LAGRAPHICO  
Legal Status: Private  
Date Became Current: 19990701  
Date Ended Current: Not reported  
Owner/Operator Address: 3800 VANOWEN  
Owner/Operator City,State,Zip: BURBANK, CA 91505  
Owner/Operator Telephone: Not reported  
Owner/Operator Telephone Ext: Not reported  
Owner/Operator Fax: Not reported  
Owner/Operator Email: Not reported

Owner/Operator Indicator: Operator  
Owner/Operator Name: LAGRAPHICO  
Legal Status: Private  
Date Became Current: 19990701  
Date Ended Current: Not reported  
Owner/Operator Address: Not reported  
Owner/Operator City,State,Zip: Not reported  
Owner/Operator Telephone: Not reported  
Owner/Operator Telephone Ext: Not reported  
Owner/Operator Fax: Not reported  
Owner/Operator Email: Not reported

Owner/Operator Indicator: Owner

Map ID  
Direction  
Distance  
Elevation

MAP FINDINGS

Site

Database(s)

EDR ID Number  
EPA ID Number

**BIX PIX ENTERTAINMENT INC (Continued)**

**1001815634**

Owner/Operator Name: CHARLES R & FRANCIS M LOVIN TRUST  
Legal Status: Private  
Date Became Current: 19990830  
Date Ended Current: Not reported  
Owner/Operator Address: 120 NINTH AVE  
Owner/Operator City,State,Zip: LONGMONT, CO 80501  
Owner/Operator Telephone: 303-532-2384  
Owner/Operator Telephone Ext: Not reported  
Owner/Operator Fax: Not reported  
Owner/Operator Email: Not reported

Owner/Operator Indicator: Owner  
Owner/Operator Name: CHARLES R & FRANCIS M LOVIN TRUST  
Legal Status: Private  
Date Became Current: 19990830  
Date Ended Current: Not reported  
Owner/Operator Address: 120 NINTH AVE  
Owner/Operator City,State,Zip: LONGMONT, CO 80501  
Owner/Operator Telephone: 303-532-2384  
Owner/Operator Telephone Ext: Not reported  
Owner/Operator Fax: Not reported  
Owner/Operator Email: Not reported

Owner/Operator Indicator: Operator  
Owner/Operator Name: CIRCLE GRAPHICS INC  
Legal Status: Private  
Date Became Current: 20151101  
Date Ended Current: Not reported  
Owner/Operator Address: 120 9TH AVE  
Owner/Operator City,State,Zip: LONGMONT, CO 80501  
Owner/Operator Telephone: 303-951-1420  
Owner/Operator Telephone Ext: Not reported  
Owner/Operator Fax: Not reported  
Owner/Operator Email: DDIESING@CIRCLEGRAPHICSONLINE.COM

Owner/Operator Indicator: Owner  
Owner/Operator Name: LAGRAPHICO COM INC  
Legal Status: Private  
Date Became Current: Not reported  
Date Ended Current: Not reported  
Owner/Operator Address: 2070 FLOYD ST  
Owner/Operator City,State,Zip: BURBANK, CA 91504-3487  
Owner/Operator Telephone: 818-848-2146  
Owner/Operator Telephone Ext: Not reported  
Owner/Operator Fax: Not reported  
Owner/Operator Email: Not reported

Owner/Operator Indicator: Owner  
Owner/Operator Name: LAGRAPHICO  
Legal Status: Private  
Date Became Current: 19990701  
Date Ended Current: Not reported  
Owner/Operator Address: 3800 VANOWEN  
Owner/Operator City,State,Zip: BURBANK, CA 91505  
Owner/Operator Telephone: Not reported  
Owner/Operator Telephone Ext: Not reported  
Owner/Operator Fax: Not reported

Map ID  
Direction  
Distance  
Elevation

MAP FINDINGS

Site

Database(s)

EDR ID Number  
EPA ID Number

**BIX PIX ENTERTAINMENT INC (Continued)**

**1001815634**

Owner/Operator Email: Not reported

Historic Generators:

Receive Date: 20201029  
Handler Name: CIRCLE GRAPHICS INC DBA IMAGIC  
Federal Waste Generator Description: Not a generator, verified  
State District Owner: Not reported  
Large Quantity Handler of Universal Waste: No  
Recognized Trader Importer: No  
Recognized Trader Exporter: No  
Spent Lead Acid Battery Importer: No  
Spent Lead Acid Battery Exporter: No  
Current Record: Yes  
Non Storage Recycler Activity: No  
Electronic Manifest Broker: No

Receive Date: 20040224  
Handler Name: LAGRAPHICO  
Federal Waste Generator Description: Small Quantity Generator  
State District Owner: Not reported  
Large Quantity Handler of Universal Waste: No  
Recognized Trader Importer: No  
Recognized Trader Exporter: No  
Spent Lead Acid Battery Importer: No  
Spent Lead Acid Battery Exporter: No  
Current Record: No  
Non Storage Recycler Activity: Not reported  
Electronic Manifest Broker: Not reported

Receive Date: 19991026  
Handler Name: LAGRAPHICO COM INC  
Federal Waste Generator Description: Small Quantity Generator  
State District Owner: Not reported  
Large Quantity Handler of Universal Waste: No  
Recognized Trader Importer: No  
Recognized Trader Exporter: No  
Spent Lead Acid Battery Importer: No  
Spent Lead Acid Battery Exporter: No  
Current Record: No  
Non Storage Recycler Activity: Not reported  
Electronic Manifest Broker: Not reported

Receive Date: 20151210  
Handler Name: CIRCLE GRAPHICS INC DBA IMAGIC  
Federal Waste Generator Description: Small Quantity Generator  
State District Owner: Not reported  
Large Quantity Handler of Universal Waste: No  
Recognized Trader Importer: No  
Recognized Trader Exporter: No  
Spent Lead Acid Battery Importer: No  
Spent Lead Acid Battery Exporter: No  
Current Record: No  
Non Storage Recycler Activity: Not reported  
Electronic Manifest Broker: Not reported

Receive Date: 20170901  
Handler Name: CIRCLE GRAPHICS INC



Map ID  
Direction  
Distance  
Elevation

MAP FINDINGS

Site

Database(s)

EDR ID Number  
EPA ID Number

**BIX PIX ENTERTAINMENT INC (Continued)**

**1001815634**

Federal Waste Generator Description: Conditionally Exempt Small Quantity Generator  
State District Owner: Not reported  
Large Quantity Handler of Universal Waste: No  
Recognized Trader Importer: No  
Recognized Trader Exporter: No  
Spent Lead Acid Battery Importer: No  
Spent Lead Acid Battery Exporter: No  
Current Record: No  
Non Storage Recycler Activity: Not reported  
Electronic Manifest Broker: Not reported

Receive Date: 20020221  
Handler Name: LAGRAPHICO  
Federal Waste Generator Description: Large Quantity Generator  
State District Owner: Not reported  
Large Quantity Handler of Universal Waste: No  
Recognized Trader Importer: No  
Recognized Trader Exporter: No  
Spent Lead Acid Battery Importer: No  
Spent Lead Acid Battery Exporter: No  
Current Record: No  
Non Storage Recycler Activity: Not reported  
Electronic Manifest Broker: Not reported

Receive Date: 20040224  
Handler Name: LAGRAPHICO  
Federal Waste Generator Description: Large Quantity Generator  
State District Owner: Not reported  
Large Quantity Handler of Universal Waste: No  
Recognized Trader Importer: No  
Recognized Trader Exporter: No  
Spent Lead Acid Battery Importer: No  
Spent Lead Acid Battery Exporter: No  
Current Record: No  
Non Storage Recycler Activity: Not reported  
Electronic Manifest Broker: Not reported

List of NAICS Codes and Descriptions:

NAICS Code: 32311  
NAICS Description: PRINTING

Facility Has Received Notices of Violations:

Violations: No Violations Found

Evaluation Action Summary:

Evaluations: No Evaluations Found

FINDS:

Registry ID: 110071136510

[Click Here for FRS Facility Detail Report:](#)

Environmental Interest/Information System:

The Resource Conservation and Recovery Act Information System (RCRAInfo) is EPA's comprehensive information system in support of the

Map ID  
Direction  
Distance  
Elevation

MAP FINDINGS

Site

Database(s)

EDR ID Number  
EPA ID Number

**BIX PIX ENTERTAINMENT INC (Continued)**

**1001815634**

Resource Conservation and Recovery Act (RCRA) of 1976 and the Hazardous and Solid Waste Amendments (HSWA) of 1984. It tracks many types of information about generators, transporters, treaters, storers, and disposers of hazardous waste.

Registry ID: 110002930641

[Click Here for FRS Facility Detail Report:](#)

Environmental Interest/Information System:

All generators and treatment, storage, and disposal (TSD) facilities who handle hazardous waste are required to report to the EPA Administrator at least once every two years. The data collected is used to create the National Biennial Resource Conservation and Recovery Act (RCRA) Hazardous Waste Report. This data is processed within the RCRA Information (RCRAInfo) database

THE EMISSION INVENTORY SYSTEM (EIS) MAINTAINS AN INVENTORY OF LARGE STATIONARY SOURCES AND VOLUNTARILY-REPORTED SMALLER SOURCES OF AIR POINT POLLUTANT EMITTERS. IT CONTAINS INFORMATION ABOUT FACILITY SITES AND THEIR PHYSICAL LOCATION, EMISSIONS UNITS, EMISSIONS PROCESSES, RELEASE POINTS, CONTROL APPROACHES, AND REGULATIONS. FACILITY INVENTORY DATA ARE KEPT SEPARATE FROM THE EMISSIONS DATA AND HAVE STABLE IDENTIFIERS TO IMPROVE CONTINUITY FROM YEAR TO YEAR AND TO HELP IDENTIFY DUPLICATE OR MISSING FACILITIES

The National Pollutant Discharge Elimination System (NPDES) module of the Integrated Compliance Information System (ICIS). Under NPDES, all facilities that discharge pollutants from any point source into waters of the United States are required to obtain a permit. The permit will likely contain limits on what can be discharged, impose monitoring and reporting requirements, and include other provisions to ensure that the discharge does not adversely affect water quality.

The Resource Conservation and Recovery Act Information System (RCRAInfo) is EPA's comprehensive information system in support of the Resource Conservation and Recovery Act (RCRA) of 1976 and the Hazardous and Solid Waste Amendments (HSWA) of 1984. It tracks many types of information about generators, transporters, treaters, storers, and disposers of hazardous waste.

[Click this hyperlink](#) while viewing on your computer to access additional FINDS: detail in the EDR Site Report.

ECHO:

Envid: 1001815634  
Registry ID: 110002930641  
DFR URL: <http://echo.epa.gov/detailed-facility-report?fid=110002930641>  
Name: CIRCLE GRAPHICS, INC. DBA IMAGIC  
Address: 2810 N LIMA ST  
City,State,Zip: BURBANK, CA 91504

EMI:

Name: LAGRAPHICO.COM INC  
Address: 2810 N LIMA ST  
City,State,Zip: BURBANK, CA 915040000  
Year: 2002  
County Code: 19  
Air Basin: SC  
Facility ID: 120055  
Air District Name: SC  
SIC Code: 2752

Map ID  
Direction  
Distance  
Elevation

MAP FINDINGS

Site

Database(s)

EDR ID Number  
EPA ID Number

**BIX PIX ENTERTAINMENT INC (Continued)**

**1001815634**

Air District Name: SOUTH COAST AQMD  
Community Health Air Pollution Info System: Not reported  
Consolidated Emission Reporting Rule: Not reported  
Total Organic Hydrocarbon Gases Tons/Yr: 5  
Reactive Organic Gases Tons/Yr: 5  
Carbon Monoxide Emissions Tons/Yr: 0  
NOX - Oxides of Nitrogen Tons/Yr: 0  
SOX - Oxides of Sulphur Tons/Yr: 0  
Particulate Matter Tons/Yr: 0  
Part. Matter 10 Micrometers and Smlr Tons/Yr:0

Name: LAGRAPHICO.COM INC  
Address: 2810 N LIMA ST  
City,State,Zip: BURBANK, CA 915040000  
Year: 2003  
County Code: 19  
Air Basin: SC  
Facility ID: 120055  
Air District Name: SC  
SIC Code: 2752  
Air District Name: SOUTH COAST AQMD  
Community Health Air Pollution Info System: Not reported  
Consolidated Emission Reporting Rule: Not reported  
Total Organic Hydrocarbon Gases Tons/Yr: 5  
Reactive Organic Gases Tons/Yr: 5  
Carbon Monoxide Emissions Tons/Yr: 0  
NOX - Oxides of Nitrogen Tons/Yr: 0  
SOX - Oxides of Sulphur Tons/Yr: 0  
Particulate Matter Tons/Yr: 0  
Part. Matter 10 Micrometers and Smlr Tons/Yr:0

Name: LAGRAPHICO.COM INC  
Address: 2810 N LIMA ST  
City,State,Zip: BURBANK, CA 915040000  
Year: 2004  
County Code: 19  
Air Basin: SC  
Facility ID: 120055  
Air District Name: SC  
SIC Code: 2752  
Air District Name: SOUTH COAST AQMD  
Community Health Air Pollution Info System: Not reported  
Consolidated Emission Reporting Rule: Not reported  
Total Organic Hydrocarbon Gases Tons/Yr: 4.872764  
Reactive Organic Gases Tons/Yr: 4.88  
Carbon Monoxide Emissions Tons/Yr: 0.0014  
NOX - Oxides of Nitrogen Tons/Yr: 0.0052  
SOX - Oxides of Sulphur Tons/Yr: 0.0000332  
Particulate Matter Tons/Yr: 0.0003  
Part. Matter 10 Micrometers and Smlr Tons/Yr:0

Name: CIRCLE GRAPHICS, INC. DBA IMAGIC  
Address: 2810 N LIMA ST  
City,State,Zip: BURBANK, CA 91504  
Year: 2017  
County Code: 19  
Air Basin: SC

Map ID  
Direction  
Distance  
Elevation

MAP FINDINGS

Site

Database(s)

EDR ID Number  
EPA ID Number

**BIX PIX ENTERTAINMENT INC (Continued)**

**1001815634**

Facility ID: 181905  
Air District Name: SC  
SIC Code: 2759  
Air District Name: SOUTH COAST AQMD  
Community Health Air Pollution Info System: Not reported  
Consolidated Emission Reporting Rule: Not reported  
Total Organic Hydrocarbon Gases Tons/Yr: 6.6372663826  
Reactive Organic Gases Tons/Yr: 3.346417  
Carbon Monoxide Emissions Tons/Yr: 0.00458  
NOX - Oxides of Nitrogen Tons/Yr: 0.01  
SOX - Oxides of Sulphur Tons/Yr: 7.86e-005  
Particulate Matter Tons/Yr: 0.000982  
Part. Matter 10 Micrometers and Smlr Tons/Yr:0.000982

**HWTS:**

Name: CIRCLE GRAPHICS INC DBA IMAGIC  
Address: 2810 N LIMA ST  
Address 2: Not reported  
City,State,Zip: BURBANK, CA 91504  
EPA ID: CAR000058297  
Inactive Date: 10/29/2020  
Create Date: 04/26/2000  
Last Act Date: Not reported  
Mailing Name: Not reported  
Mailing Address: 311 PARKSIDE DRIVE  
Mailing Address 2: Not reported  
Mailing City,State,Zip: SAN FERNANDO, CA 91340  
Owner Name: CIRCLE GRAPHICS INC  
Owner Address: 120 9TH AVE  
Owner Address 2: Not reported  
Owner City,State,Zip: LONGMONT, CO 805010000  
Owner Phone: Not reported  
Owner Fax: Not reported  
Contact Name: DAVID GERHARTER  
Contact Address: 311 PARKSIDE DRIVE  
Contact Address 2: Not reported  
City,State,Zip: SAN FERNANDO, CA 91340  
Contact Phone: Not reported  
Contact Fax: Not reported  
Facility Status: Inactive  
Facility Type: PERMANENT  
Category: FEDERAL  
Latitude: 34.199435  
Longitude: -118.346637

Name: CIRCLE GRAPHICS INC DBA IMAGIC  
Address: 2810 N LIMA ST  
Address 2: Not reported  
City,State,Zip: BURBANK, CA 91504  
EPA ID: CAL000412655  
Inactive Date: 01/19/2016  
Create Date: 11/24/2015  
Last Act Date: Not reported  
Mailing Name: Not reported  
Mailing Address: 2810 N LIMA ST  
Mailing Address 2: Not reported  
Mailing City,State,Zip: BURBANK, CA 91504

Map ID  
Direction  
Distance  
Elevation

MAP FINDINGS

Site

Database(s)

EDR ID Number  
EPA ID Number

**BIX PIX ENTERTAINMENT INC (Continued)**

**1001815634**

Owner Name: CIRCLE GRAPHICS INC  
Owner Address: 120 9TH AVE  
Owner Address 2: Not reported  
Owner City,State,Zip: LONGMONT, CO 805014594  
Owner Phone: Not reported  
Owner Fax: Not reported  
Contact Name: JOE QUINN  
Contact Address: 2810 N LIMA ST  
Contact Address 2: Not reported  
City,State,Zip: BURBANK, CA 91504  
Contact Phone: Not reported  
Contact Fax: Not reported  
Facility Status: Inactive  
Facility Type: PERMANENT  
Category: STATE  
Latitude: 34.199856  
Longitude: -118.346292

**NAICS:**

EPA ID: CAL000412655  
Create Date: 2015-11-24 13:41:20.057  
NAICS Code: 323119  
NAICS Description: Other Commercial Printing  
Issued EPA ID Date: 2015-11-24 13:41:20.05000  
Inactive Date: 2016-01-19 00:00:00  
Facility Name: CIRCLE GRAPHICS INC DBA IMAGIC  
Facility Address: 2810 N LIMA ST  
Facility Address 2: Not reported  
Facility City: BURBANK  
Facility County: Not reported  
Facility State: CA  
Facility Zip: 91504

Name: BIX PIX ENTERTAINMENT INC  
Address: 2810 N LIMA ST  
Address 2: Not reported  
City,State,Zip: BURBANK, CA 91504  
EPA ID: CAL000466071  
Inactive Date: Not reported  
Create Date: 10/11/2021  
Last Act Date: Not reported  
Mailing Name: Not reported  
Mailing Address: 2810 N LIMA ST  
Mailing Address 2: Not reported  
Mailing City,State,Zip: BURBANK, CA 91504  
Owner Name: BIX PIX ENTERTAINMENT INC  
Owner Address: 2810 N LIMA ST  
Owner Address 2: Not reported  
Owner City,State,Zip: BURBANK, CA 91504  
Owner Phone: Not reported  
Owner Fax: Not reported  
Contact Name: ANDI COPLEY  
Contact Address: 2810 N LIMA ST  
Contact Address 2: Not reported  
City,State,Zip: BURBANK, CA 91504  
Contact Phone: Not reported  
Contact Fax: Not reported

Map ID  
Direction  
Distance  
Elevation

MAP FINDINGS

Site

Database(s)

EDR ID Number  
EPA ID Number

**BIX PIX ENTERTAINMENT INC (Continued)**

**1001815634**

Facility Status: Active  
Facility Type: PERMANENT  
Category: STATE  
Latitude: 34.19986099  
Longitude: -118.346358

**HAZNET:**

Name: CIRCLE GRAPHICS INC DBA IMAGIC  
Address: 2810 N LIMA ST  
Address 2: Not reported  
City,State,Zip: BURBANK, CA 91504  
Contact: DAVID GERHARTER  
Telephone: 8189628928  
Mailing Name: Not reported  
Mailing Address: 311 PARKSIDE DRIVE

Year: 2020  
Gepaid: CAR000058297  
TSD EPA ID: NED981723513  
CA Waste Code: 352 - Other organic solids  
Disposal Method: H040 - Incineration--Thermal Destruction Other Than Use As A Fuel  
Tons: 0.275

Year: 2020  
Gepaid: CAR000058297  
TSD EPA ID: CAD980675276  
CA Waste Code: 352 - Other organic solids  
Disposal Method: H132 - Landfill Or Surface Impoundment That Will Be Closed As Landfill( To Include On-Site Treatment And/Or Stabilization)  
Tons: 0.2

Year: 2020  
Gepaid: CAR000058297  
TSD EPA ID: KYD053348108  
CA Waste Code: 214 - Unspecified solvent mixture  
Disposal Method: H061 - Fuel Blending Prior To Energy Recovery At Another Site  
Tons: 0.4

Year: 2020  
Gepaid: CAR000058297  
TSD EPA ID: NED981723513  
CA Waste Code: 331 - Off-specification, aged or surplus organics  
Disposal Method: H040 - Incineration--Thermal Destruction Other Than Use As A Fuel  
Tons: 0.0625

Year: 2019  
Gepaid: CAR000058297  
TSD EPA ID: KYD053348108  
CA Waste Code: 214 - Unspecified solvent mixture  
Disposal Method: H061 - Fuel Blending Prior To Energy Recovery At Another Site  
Tons: 0.40000

Year: 2018  
Gepaid: CAR000058297  
TSD EPA ID: NED981723513  
CA Waste Code: 352 - Other organic solids  
Disposal Method: H040 - Incineration--Thermal Destruction Other Than Use As A Fuel

Map ID  
Direction  
Distance  
Elevation

MAP FINDINGS

Site

Database(s)

EDR ID Number  
EPA ID Number

**BIX PIX ENTERTAINMENT INC (Continued)**

**1001815634**

Tons:	0.10000
Year:	2018
Gepaid:	CAR000058297
TSD EPA ID:	NED981723513
CA Waste Code:	343 - Unspecified organic liquid mixture
Disposal Method:	H040 - Incineration--Thermal Destruction Other Than Use As A Fuel
Tons:	0.03250
Year:	2018
Gepaid:	CAR000058297
TSD EPA ID:	KYD053348108
CA Waste Code:	214 - Unspecified solvent mixture
Disposal Method:	H061 - Fuel Blending Prior To Energy Recovery At Another Site
Tons:	0.30000
Year:	2016
Gepaid:	CAR000058297
TSD EPA ID:	NED981723513
CA Waste Code:	352 - Other organic solids
Disposal Method:	H040 - Incineration--Thermal Destruction Other Than Use As A Fuel
Tons:	0.3
Year:	2016
Gepaid:	CAR000058297
TSD EPA ID:	UTD981552177
CA Waste Code:	214 - Unspecified solvent mixture
Disposal Method:	H040 - Incineration--Thermal Destruction Other Than Use As A Fuel
Tons:	0.15

[Click this hyperlink](#) while viewing on your computer to access  
28 additional CA HAZNET: record(s) in the EDR Site Report.

Additional Info:

Year:	2020
Gen EPA ID:	CAR000058297
Shipment Date:	8/20/2020
Creation Date:	9/24/2020
Receipt Date:	9/4/2020
Manifest ID:	007561773SKS
Trans EPA ID:	TXR000081205
Trans Name:	Safety-Kleen Systems, Inc.
Trans 2 EPA ID:	MAD039322250
Trans 2 Name:	Clean Harbors Environmental Services, Inc.
TSD EPA ID:	NED981723513
Trans Name:	Clean Harbors Environmental Services, Inc.
TSD EPA ID:	Not reported
TSD EPA Name:	Not reported
Waste Code Description:	352 - Other organic solids
RCRA Code:	Not reported
Meth Code:	H040 - Incineration--Thermal Destruction Other Than Use As A Fuel
Quantity Tons:	0.1
Waste Quantity:	200
Quantity Unit:	P
Additional Code 1:	Not reported

Map ID  
Direction  
Distance  
Elevation

MAP FINDINGS

Site

Database(s)

EDR ID Number  
EPA ID Number

**BIX PIX ENTERTAINMENT INC (Continued)**

**1001815634**

Additional Code 2:	Not reported
Additional Code 3:	Not reported
Additional Code 4:	Not reported
Additional Code 5:	Not reported
Shipment Date:	8/19/2020
Creation Date:	10/20/2020
Receipt Date:	9/30/2020
Manifest ID:	007561718SKS
Trans EPA ID:	TXR000081205
Trans Name:	Safety-Kleen Systems, Inc.
Trans 2 EPA ID:	MAD039322250
Trans 2 Name:	Clean Harbors Environmental Services, Inc.
TSDf EPA ID:	KYD053348108
Trans Name:	Safety-Kleen Systems, Inc.
TSDf Alt EPA ID:	Not reported
TSDf Alt Name:	Not reported
Waste Code Description:	214 - Unspecified solvent mixture
RCRA Code:	Not reported
Meth Code:	H061 - Fuel Blending Prior To Energy Recovery At Another Site
Quantity Tons:	0.1
Waste Quantity:	200
Quantity Unit:	P
Additional Code 1:	Not reported
Additional Code 2:	Not reported
Additional Code 3:	Not reported
Additional Code 4:	Not reported
Additional Code 5:	Not reported
Shipment Date:	4/29/2020
Creation Date:	6/20/2021
Receipt Date:	5/15/2020
Manifest ID:	007430146SKS
Trans EPA ID:	TXR000081205
Trans Name:	Safety-Kleen Systems, Inc.
Trans 2 EPA ID:	MAD039322250
Trans 2 Name:	Clean Harbors Environmental Services, Inc.
TSDf EPA ID:	NED981723513
Trans Name:	Clean Harbors Environmental Services, Inc.
TSDf Alt EPA ID:	Not reported
TSDf Alt Name:	Not reported
Waste Code Description:	331 - Off-specification, aged, or surplus organics
RCRA Code:	Not reported
Meth Code:	H040 - Incineration--Thermal Destruction Other Than Use As A Fuel
Quantity Tons:	0.0625
Waste Quantity:	125
Quantity Unit:	P
Additional Code 1:	Not reported
Additional Code 2:	Not reported
Additional Code 3:	Not reported
Additional Code 4:	Not reported
Additional Code 5:	Not reported
Shipment Date:	4/29/2020
Creation Date:	6/8/2020
Receipt Date:	5/19/2020
Manifest ID:	007430147SKS



Map ID  
Direction  
Distance  
Elevation

MAP FINDINGS

Site

Database(s)

EDR ID Number  
EPA ID Number

**BIX PIX ENTERTAINMENT INC (Continued)**

**1001815634**

Trans EPA ID: TXR000081205  
Trans Name: Safety-Kleen Systems, Inc.  
Trans 2 EPA ID: MAD039322250  
Trans 2 Name: Clean Harbors Environmental Services, Inc.  
TSDf EPA ID: CAD980675276  
Trans Name: Clean Harbors Buttonwillow LLC  
TSDf Alt EPA ID: Not reported  
TSDf Alt Name: Not reported  
Waste Code Description: 352 - Other organic solids  
RCRA Code: Not reported  
Meth Code: H132 - Landfill Or Surface Impoundment That Will Be Closed As Landfill( To Include On-Site Treatment And/Or Stabilization)  
  
Quantity Tons: 0.2  
Waste Quantity: 400  
Quantity Unit: P  
Additional Code 1: Not reported  
Additional Code 2: Not reported  
Additional Code 3: Not reported  
Additional Code 4: Not reported  
Additional Code 5: Not reported  
  
Shipment Date: 3/23/2020  
Creation Date: 5/14/2020  
Receipt Date: 4/24/2020  
Manifest ID: 007429799SKS  
Trans EPA ID: TXR000081205  
Trans Name: Safety-Kleen Systems, Inc.  
Trans 2 EPA ID: MAD039322250  
Trans 2 Name: Clean Harbors Environmental Services, Inc.  
TSDf EPA ID: KYD053348108  
Trans Name: Safety-Kleen Systems, Inc.  
TSDf Alt EPA ID: Not reported  
TSDf Alt Name: Not reported  
Waste Code Description: 214 - Unspecified solvent mixture  
RCRA Code: Not reported  
Meth Code: H061 - Fuel Blending Prior To Energy Recovery At Another Site  
Quantity Tons: 0.15  
Waste Quantity: 300  
Quantity Unit: P  
Additional Code 1: Not reported  
Additional Code 2: Not reported  
Additional Code 3: Not reported  
Additional Code 4: Not reported  
Additional Code 5: Not reported  
  
Shipment Date: 3/23/2020  
Creation Date: 4/30/2020  
Receipt Date: 4/10/2020  
Manifest ID: 007429800SKS  
Trans EPA ID: TXR000081205  
Trans Name: Safety-Kleen Systems, Inc.  
Trans 2 EPA ID: MAD039322250  
Trans 2 Name: Clean Harbors Environmental Services, Inc.  
TSDf EPA ID: NED981723513  
Trans Name: Clean Harbors Environmental Services, Inc.  
TSDf Alt EPA ID: Not reported  
TSDf Alt Name: Not reported

Map ID  
Direction  
Distance  
Elevation

MAP FINDINGS

Site

Database(s)

EDR ID Number  
EPA ID Number

**BIX PIX ENTERTAINMENT INC (Continued)**

**1001815634**

Waste Code Description:	352 - Other organic solids
RCRA Code:	Not reported
Meth Code:	H040 - Incineration--Thermal Destruction Other Than Use As A Fuel
Quantity Tons:	0.075
Waste Quantity:	150
Quantity Unit:	P
Additional Code 1:	Not reported
Additional Code 2:	Not reported
Additional Code 3:	Not reported
Additional Code 4:	Not reported
Additional Code 5:	Not reported
Shipment Date:	1/8/2020
Creation Date:	2/13/2020
Receipt Date:	1/24/2020
Manifest ID:	007213115SKS
Trans EPA ID:	TXR000081205
Trans Name:	Safety-Kleen Systems, Inc.
Trans 2 EPA ID:	MAD039322250
Trans 2 Name:	Clean Harbors Environmental Services, Inc.
TSDf EPA ID:	NED981723513
Trans Name:	Clean Harbors Environmental Services, Inc.
TSDf Alt EPA ID:	Not reported
TSDf Alt Name:	Not reported
Waste Code Description:	352 - Other organic solids
RCRA Code:	Not reported
Meth Code:	H040 - Incineration--Thermal Destruction Other Than Use As A Fuel
Quantity Tons:	0.1
Waste Quantity:	200
Quantity Unit:	P
Additional Code 1:	Not reported
Additional Code 2:	Not reported
Additional Code 3:	Not reported
Additional Code 4:	Not reported
Additional Code 5:	Not reported
Shipment Date:	1/8/2020
Creation Date:	3/1/2020
Receipt Date:	2/10/2020
Manifest ID:	007213116SKS
Trans EPA ID:	TXR000081205
Trans Name:	Safety-Kleen Systems, Inc.
Trans 2 EPA ID:	MAD039322250
Trans 2 Name:	Clean Harbors Environmental Services, Inc.
TSDf EPA ID:	KYD053348108
Trans Name:	Safety-Kleen Systems, Inc.
TSDf Alt EPA ID:	Not reported
TSDf Alt Name:	Not reported
Waste Code Description:	214 - Unspecified solvent mixture
RCRA Code:	Not reported
Meth Code:	H061 - Fuel Blending Prior To Energy Recovery At Another Site
Quantity Tons:	0.15
Waste Quantity:	300
Quantity Unit:	P
Additional Code 1:	Not reported
Additional Code 2:	Not reported
Additional Code 3:	Not reported

Map ID  
Direction  
Distance  
Elevation

MAP FINDINGS

Site

Database(s)

EDR ID Number  
EPA ID Number

**BIX PIX ENTERTAINMENT INC (Continued)**

**1001815634**

Additional Code 4: Not reported  
Additional Code 5: Not reported

Detail Two:

Year: 2020  
EM Manifest ID: 942812d3-1e46-4e65-94e0-8e8603e7c6bc  
Shipment Date: 8/20/2020  
Receipt Date: 9/4/2020  
Manifest Number: 007561773SKS  
Generator EPA ID: CAR000058297  
Name: CIRCLE GRAPHICS INC DBA IMAGIC  
Address: 2810 N LIMA ST  
Address 2: Not reported  
City: BURBANK  
Zip: 91504  
Telephone: 800-483-3718  
Contact: David Gerharter  
Contact Telephone: 818-253-7018  
Transporter 1 EPA ID: TXR000081205  
Transporter 1 Emergency Number: Not reported  
Transporter 2 EPA ID: MAD039322250  
Transporter 2 Emergency Number: Not reported  
TSDF EPA ID: NED981723513  
TSDF Name: Clean Harbors Environmental Services, Inc.  
TSDF Address 1: 2247 South Highway 71  
TSDF Address 2: Not reported  
TSDF City: Kimball  
TSDF Zip: 69145  
TSDF Telephone: 800-483-3718

State:

Year: 2020  
EM Manifest ID: 942812d3-1e46-4e65-94e0-8e8603e7c6bc  
Generator EPA ID: CAR000058297  
Shipment Date: 2020-08-20  
Manifest Number: 007561773SKS  
Line Number: 1  
Method Code: H040  
Quantity Tons: 0.10000  
Quantity Waste: 200.000000  
Quantity Unit: P  
Number of Containers: 1  
Type of Container: Metal drums, barrels, kegs  
Quantity Type: Pounds  
State Code: 352

Year: 2020  
EM Manifest ID: ffb000c4-e7eb-4e47-9aee-73481bf16923  
Shipment Date: 8/19/2020  
Receipt Date: 9/30/2020  
Manifest Number: 007561718SKS  
Generator EPA ID: CAR000058297  
Name: CIRCLE GRAPHICS INC DBA IMAGIC  
Address: 2810 N LIMA ST  
Address 2: Not reported  
City: BURBANK

Map ID  
Direction  
Distance  
Elevation

MAP FINDINGS

Site

Database(s)

EDR ID Number  
EPA ID Number

**BIX PIX ENTERTAINMENT INC (Continued)**

**1001815634**

Zip: 91504  
Telephone: 800-483-3718  
Contact: David Gerharter  
Contact Telephone: 818-253-7018  
Transporter 1 EPA ID: TXR000081205  
Transporter 1 Emergency Number: Not reported  
Transporter 2 EPA ID: MAD039322250  
Transporter 2 Emergency Number: Not reported  
TSDf EPA ID: KYD053348108  
TSDf Name: Safety-Kleen Systems, Inc.  
TSDf Address 1: 3700 LaGrange Road  
TSDf Address 2: Not reported  
TSDf City: Smithfield  
TSDf Zip: 40068  
TSDf Telephone: 800-483-3718

State:

Year: 2020  
EM Manifest ID: ffb000c4-e7eb-4e47-9aee-73481bf16923  
Generator EPA ID: CAR000058297  
Shipment Date: 2020-08-19  
Manifest Number: 007561718SKS  
Line Number: 1  
Method Code: H061  
Quantity Tons: 0.10000  
Quantity Waste: 200.000000  
Quantity Unit: P  
Number of Containers: 1  
Type of Container: Metal drums, barrels, kegs  
Quantity Type: Pounds  
State Code: 214

Year: 2020  
EM Manifest ID: 7c387c0c-a804-4dc8-b7d7-f9fa5469afa3  
Shipment Date: 4/29/2020  
Receipt Date: 5/19/2020  
Manifest Number: 007430147SKS  
Generator EPA ID: CAR000058297  
Name: CIRCLE GRAPHICS INC DBA IMAGIC  
Address: 2810 N LIMA ST  
Address 2: Not reported  
City: BURBANK  
Zip: 91504  
Telephone: 800-483-3718  
Contact: Joe Vega  
Contact Telephone: 818-823-5306  
Transporter 1 EPA ID: TXR000081205  
Transporter 1 Emergency Number: Not reported  
Transporter 2 EPA ID: MAD039322250  
Transporter 2 Emergency Number: Not reported  
TSDf EPA ID: CAD980675276  
TSDf Name: Clean Harbors Buttonwillow LLC  
TSDf Address 1: 2500 West Lokern Road  
TSDf Address 2: Not reported  
TSDf City: Buttonwillow  
TSDf Zip: 93206  
TSDf Telephone: 800-483-3718

Map ID  
Direction  
Distance  
Elevation

MAP FINDINGS

Site

Database(s)

EDR ID Number  
EPA ID Number

**BIX PIX ENTERTAINMENT INC (Continued)**

**1001815634**

State:

Year: 2020  
EM Manifest ID: 7c387c0c-a804-4dc8-b7d7-f9fa5469afa3  
Generator EPA ID: CAR000058297  
Shipment Date: 2020-04-29  
Manifest Number: 007430147SKS  
Line Number: 1  
Method Code: H132  
Quantity Tons: 0.20000  
Quantity Waste: 400.000000  
Quantity Unit: P  
Number of Containers: 2  
Type of Container: Metal drums, barrels, kegs  
Quantity Type: Pounds  
State Code: 352

Year: 2020  
EM Manifest ID: 7dcecd33-2e45-4be7-a047-b48d2dc63ae5  
Shipment Date: 3/23/2020  
Receipt Date: 4/24/2020  
Manifest Number: 007429799SKS  
Generator EPA ID: CAR000058297  
Name: CIRCLE GRAPHICS INC DBA IMAGIC  
Address: 2810 N LIMA ST  
Address 2: Not reported  
City: BURBANK  
Zip: 91504  
Telephone: 800-483-3718  
Contact: Joe Vega  
Contact Telephone: 818-823-5306  
Transporter 1 EPA ID: TXR000081205  
Transporter 1 Emergency Number: Not reported  
Transporter 2 EPA ID: MAD039322250  
Transporter 2 Emergency Number: Not reported  
TSDf EPA ID: KYD053348108  
TSDf Name: Safety-Kleen Systems, Inc.  
TSDf Address 1: 3700 LaGrange Road  
TSDf Address 2: Not reported  
TSDf City: Smithfield  
TSDf Zip: 40068  
TSDf Telephone: 800-483-3718

State:

Year: 2020  
EM Manifest ID: 7dcecd33-2e45-4be7-a047-b48d2dc63ae5  
Generator EPA ID: CAR000058297  
Shipment Date: 2020-03-23  
Manifest Number: 007429799SKS  
Line Number: 1  
Method Code: H061  
Quantity Tons: 0.15000  
Quantity Waste: 300.000000  
Quantity Unit: P  
Number of Containers: 1  
Type of Container: Metal drums, barrels, kegs  
Quantity Type: Pounds

Map ID  
Direction  
Distance  
Elevation

MAP FINDINGS

Site

Database(s)

EDR ID Number  
EPA ID Number

**BIX PIX ENTERTAINMENT INC (Continued)**

**1001815634**

State Code: 214

Year: 2020  
EM Manifest ID: 9a999f22-5ece-481e-96eb-3c0bf92e5080  
Shipment Date: 3/23/2020  
Receipt Date: 4/10/2020  
Manifest Number: 007429800SKS  
Generator EPA ID: CAR000058297  
Name: CIRCLE GRAPHICS INC DBA IMAGIC  
Address: 2810 N LIMA ST  
Address 2: Not reported  
City: BURBANK  
Zip: 91504  
Telephone: 800-483-3718  
Contact: Joe Vega  
Contact Telephone: 818-823-5306  
Transporter 1 EPA ID: TXR000081205  
Transporter 1 Emergency Number: Not reported  
Transporter 2 EPA ID: MAD039322250  
Transporter 2 Emergency Number: Not reported  
TSDf EPA ID: NED981723513  
TSDf Name: Clean Harbors Environmental Services, Inc.  
TSDf Address 1: 2247 South Highway 71  
TSDf Address 2: Not reported  
TSDf City: Kimball  
TSDf Zip: 69145  
TSDf Telephone: 800-483-3718

State:

Year: 2020  
EM Manifest ID: 9a999f22-5ece-481e-96eb-3c0bf92e5080  
Generator EPA ID: CAR000058297  
Shipment Date: 2020-03-23  
Manifest Number: 007429800SKS  
Line Number: 1  
Method Code: H040  
Quantity Tons: 0.07500  
Quantity Waste: 150.000000  
Quantity Unit: P  
Number of Containers: 1  
Type of Container: Metal drums, barrels, kegs  
Quantity Type: Pounds  
State Code: 352

Year: 2020  
EM Manifest ID: 1009878  
Shipment Date: 1/8/2020  
Receipt Date: 1/24/2020  
Manifest Number: 007213115SKS  
Generator EPA ID: CAR000058297  
Name: CIRCLE GRAPHICS INC DBA IMAGIC  
Address: 2810 N LIMA ST  
Address 2: Not reported  
City: BURBANK  
Zip: 91504  
Telephone: 800-483-3718

Map ID  
Direction  
Distance  
Elevation

MAP FINDINGS

Site

Database(s)

EDR ID Number  
EPA ID Number

**BIX PIX ENTERTAINMENT INC (Continued)**

**1001815634**

Contact: Joe Vega  
Contact Telephone: 818-823-5306  
Transporter 1 EPA ID: TXR000081205  
Transporter 1 Emergency Number: Not reported  
Transporter 2 EPA ID: MAD039322250  
Transporter 2 Emergency Number: Not reported  
TSDf EPA ID: NED981723513  
TSDf Name: Clean Harbors Environmental Services, Inc.  
TSDf Address 1: 2247 South Highway 71  
TSDf Address 2: Not reported  
TSDf City: Kimball  
TSDf Zip: 69145  
TSDf Telephone: 800-483-3718

State:

Year: 2020  
EM Manifest ID: 1009878  
Generator EPA ID: CAR000058297  
Shipment Date: 2020-01-08  
Manifest Number: 007213115SKS  
Line Number: 1  
Method Code: H040  
Quantity Tons: 0.10000  
Quantity Waste: 200.000000  
Quantity Unit: P  
Number of Containers: 1  
Type of Container: Metal drums, barrels, kegs  
Quantity Type: Pounds  
State Code: 352

Year: 2020  
EM Manifest ID: 1057142  
Shipment Date: 1/8/2020  
Receipt Date: 2/10/2020  
Manifest Number: 007213116SKS  
Generator EPA ID: CAR000058297  
Name: CIRCLE GRAPHICS INC DBA IMAGIC  
Address: 2810 N LIMA ST  
Address 2: Not reported  
City: BURBANK  
Zip: 91504  
Telephone: 800-483-3718  
Contact: Joe Vega  
Contact Telephone: 818-823-5306  
Transporter 1 EPA ID: TXR000081205  
Transporter 1 Emergency Number: Not reported  
Transporter 2 EPA ID: MAD039322250  
Transporter 2 Emergency Number: Not reported  
TSDf EPA ID: KYD053348108  
TSDf Name: Safety-Kleen Systems, Inc.  
TSDf Address 1: 3700 LaGrange Road  
TSDf Address 2: Not reported  
TSDf City: Smithfield  
TSDf Zip: 40068  
TSDf Telephone: 800-483-3718

State:

Map ID  
Direction  
Distance  
Elevation

MAP FINDINGS

Site

Database(s)

EDR ID Number  
EPA ID Number

**BIX PIX ENTERTAINMENT INC (Continued)**

**1001815634**

Year: 2020  
EM Manifest ID: 1057142  
Generator EPA ID: CAR000058297  
Shipment Date: 2020-01-08  
Manifest Number: 007213116SKS  
Line Number: 1  
Method Code: H061  
Quantity Tons: 0.15000  
Quantity Waste: 300.000000  
Quantity Unit: P  
Number of Containers: 1  
Type of Container: Metal drums, barrels, kegs  
Quantity Type: Pounds  
State Code: 214

Detail Two:

Year: 2019  
EM Manifest ID: 34292  
Shipment Date: 9/9/2019  
Receipt Date: 10/11/2019  
Manifest Number: 007194523SKS  
Generator EPA ID: CAR000058297  
Name: CIRCLE GRAPHICS INC DBA IMAGIC  
Address: 2810 N LIMA ST  
Address 2: Not reported  
City: BURBANK  
Zip: 91504  
Telephone: 800-483-3718  
Contact: Joe Vega  
Contact Telephone: 818-823-5306  
Transporter 1 EPA ID: TXR000081205  
Transporter 1 Emergency Number: Not reported  
Transporter 2 EPA ID: MAD039322250  
Transporter 2 Emergency Number: Not reported  
TSDF EPA ID: KYD053348108  
TSDF Name: Safety-Kleen Systems, Inc.  
TSDF Address 1: 3700 LaGrange Road  
TSDF Address 2: Not reported  
TSDF City: Smithfield  
TSDF Zip: 40068  
TSDF Telephone: 800-483-3718

State:

Year: 2019  
EM Manifest ID: 34292  
Generator EPA ID: CAR000058297  
Shipment Date: 2019-09-09  
Manifest Number: 007194523SKS  
Line Number: 1  
Method Code: H061  
Quantity Tons: 0.10000  
Quantity Waste: 200.000000  
Quantity Unit: P  
Number of Containers: 1  
Type of Container: Metal drums, barrels, kegs  
Quantity Type: Pounds



Map ID  
Direction  
Distance  
Elevation

MAP FINDINGS

Site

Database(s)

EDR ID Number  
EPA ID Number

**BIX PIX ENTERTAINMENT INC (Continued)**

**1001815634**

State Code: 214

Year: 2019  
EM Manifest ID: 652926  
Shipment Date: 8/19/2019  
Receipt Date: 9/27/2019  
Manifest Number: 006962271SKS  
Generator EPA ID: CAR000058297  
Name: CIRCLE GRAPHICS INC DBA IMAGIC  
Address: 2810 N LIMA ST  
Address 2: Not reported  
City: BURBANK  
Zip: 91504  
Telephone: 800-483-3718  
Contact: Joe Vega  
Contact Telephone: 818-823-5306  
Transporter 1 EPA ID: TXR000081205  
Transporter 1 Emergency Number: Not reported  
Transporter 2 EPA ID: MAD039322250  
Transporter 2 Emergency Number: Not reported  
TSDf EPA ID: KYD053348108  
TSDf Name: Safety-Kleen Systems, Inc.  
TSDf Address 1: 3700 LaGrange Road  
TSDf Address 2: Not reported  
TSDf City: Smithfield  
TSDf Zip: 40068  
TSDf Telephone: 800-483-3718

State:

Year: 2019  
EM Manifest ID: 652926  
Generator EPA ID: CAR000058297  
Shipment Date: 2019-08-19  
Manifest Number: 006962271SKS  
Line Number: 1  
Method Code: H061  
Quantity Tons: 0.15000  
Quantity Waste: 300.000000  
Quantity Unit: P  
Number of Containers: 1  
Type of Container: Metal drums, barrels, kegs  
Quantity Type: Pounds  
State Code: 214

Year: 2019  
EM Manifest ID: a1b07d9f-ae05-4aa0-966d-d0f921d39609  
Shipment Date: 5/20/2019  
Receipt Date: 6/17/2019  
Manifest Number: 007003479SKS  
Generator EPA ID: CAR000058297  
Name: CIRCLE GRAPHICS INC DBA IMAGIC  
Address: 2810 N LIMA ST  
Address 2: Not reported  
City: BURBANK  
Zip: 91504  
Telephone: 800-483-3718

Map ID  
Direction  
Distance  
Elevation

MAP FINDINGS

Site

Database(s)

EDR ID Number  
EPA ID Number

**BIX PIX ENTERTAINMENT INC (Continued)**

**1001815634**

Contact: Joe Vega  
Contact Telephone: 818-823-5306  
Transporter 1 EPA ID: TXR000081205  
Transporter 1 Emergency Number: Not reported  
Transporter 2 EPA ID: MAD039322250  
Transporter 2 Emergency Number: Not reported  
TSDf EPA ID: KYD053348108  
TSDf Name: Safety-Kleen Systems, Inc.  
TSDf Address 1: 3700 LaGrange Road  
TSDf Address 2: Not reported  
TSDf City: Smithfield  
TSDf Zip: 40068  
TSDf Telephone: 800-483-3718

State:

Year: 2019  
EM Manifest ID: a1b07d9f-ae05-4aa0-966d-d0f921d39609  
Generator EPA ID: CAR000058297  
Shipment Date: 2019-05-20  
Manifest Number: 007003479SKS  
Line Number: 1  
Method Code: H061  
Quantity Tons: 0.15000  
Quantity Waste: 300.000000  
Quantity Unit: P  
Number of Containers: 1  
Type of Container: Metal drums, barrels, kegs  
Quantity Type: Pounds  
State Code: 214

Year: 2019  
EM Manifest ID: 528596  
Shipment Date: 12/31/2018  
Receipt Date: 1/30/2019  
Manifest Number: 006895269SKS  
Generator EPA ID: CAR000058297  
Name: CIRCLE GRAPHICS INC DBA IMAGIC  
Address: 2810 N LIMA ST  
Address 2: Not reported  
City: BURBANK  
Zip: 91504  
Telephone: 800-483-3718  
Contact: Joe Vega  
Contact Telephone: 818-823-5306  
Transporter 1 EPA ID: TXR000081205  
Transporter 1 Emergency Number: Not reported  
Transporter 2 EPA ID: TXR000081205  
Transporter 2 Emergency Number: Not reported  
TSDf EPA ID: KYD053348108  
TSDf Name: Safety-Kleen Systems, Inc.  
TSDf Address 1: 3700 LaGrange Road  
TSDf Address 2: Not reported  
TSDf City: Smithfield  
TSDf Zip: 40068  
TSDf Telephone: 800-483-3718

State:

Map ID  
Direction  
Distance  
Elevation

MAP FINDINGS

Site

Database(s)

EDR ID Number  
EPA ID Number

**BIX PIX ENTERTAINMENT INC (Continued)**

**1001815634**

Year: 2019  
EM Manifest ID: 528596  
Generator EPA ID: CAR000058297  
Shipment Date: 2018-12-31  
Manifest Number: 006895269SKS  
Line Number: 1  
Method Code: H061  
Quantity Tons: 0.15000  
Quantity Waste: 300.000000  
Quantity Unit: P  
Number of Containers: 1  
Type of Container: Metal drums, barrels, kegs  
Quantity Type: Pounds  
State Code: 214

Year: 2019  
EM Manifest ID: 820481  
Shipment Date: 10/15/2019  
Receipt Date: 12/4/2019  
Manifest Number: 007194934SKS  
Generator EPA ID: CAR000058297  
Name: CIRCLE GRAPHICS INC DBA IMAGIC  
Address: 2810 N LIMA ST  
Address 2: Not reported  
City: BURBANK  
Zip: 91504  
Telephone: 800-483-3718  
Contact: Joe Vega  
Contact Telephone: 818-823-5306  
Transporter 1 EPA ID: TXR000081205  
Transporter 1 Emergency Number: Not reported  
Transporter 2 EPA ID: MAD039322250  
Transporter 2 Emergency Number: Not reported  
TSDf EPA ID: KYD053348108  
TSDf Name: Safety-Kleen Systems, Inc.  
TSDf Address 1: 3700 LaGrange Road  
TSDf Address 2: Not reported  
TSDf City: Smithfield  
TSDf Zip: 40068  
TSDf Telephone: 800-483-3718

State:

Year: 2019  
EM Manifest ID: 820481  
Generator EPA ID: CAR000058297  
Shipment Date: 2019-10-15  
Manifest Number: 007194934SKS  
Line Number: 1  
Method Code: H061  
Quantity Tons: 0.15000  
Quantity Waste: 300.000000  
Quantity Unit: P  
Number of Containers: 1  
Type of Container: Metal drums, barrels, kegs  
Quantity Type: Pounds  
State Code: 214

Map ID  
Direction  
Distance  
Elevation

MAP FINDINGS

Site

Database(s)

EDR ID Number  
EPA ID Number

**BIX PIX ENTERTAINMENT INC (Continued)**

**1001815634**

Detail Two:

Year: 2018  
EM Manifest ID: 006264172SKS20170922\_D\_1  
Shipment Date: 9/22/2017  
Receipt Date: 10/12/2017  
Manifest Number: 006264172SKS  
Generator EPA ID: CAR000058297  
Name: CIRCLE GRAPHICS INC DBA IMAGIC  
Address: Not reported  
Address 2: Not reported  
City: Not reported  
Zip: Not reported  
Telephone: Not reported  
Contact: Not reported  
Contact Telephone: Not reported  
Transporter 1 EPA ID: TXR000081205  
Transporter 1 Emergency Number: Not reported  
Transporter 2 EPA ID: MAD039322250  
Transporter 2 Emergency Number: Not reported  
TSDf EPA ID: NED981723513  
TSDf Name: CLEAN HARBORS ENVIRONMENTAL SERVICES IN  
TSDf Address 1: Not reported  
TSDf Address 2: Not reported  
TSDf City: Not reported  
TSDf Zip: Not reported  
TSDf Telephone: Not reported

State:

Year: 2018  
EM Manifest ID: 006264172SKS20170922\_D\_1  
Generator EPA ID: CAR000058297  
Shipment Date: 2017-09-22  
Manifest Number: 006264172SKS  
Line Number: 1  
Method Code: H040  
Quantity Tons: 0.10000  
Quantity Waste: 200.000000  
Quantity Unit: P  
Number of Containers: 1  
Type of Container: NULL  
Quantity Type: NULL  
State Code: 352

Year: 2018  
EM Manifest ID: 111181  
Shipment Date: 8/15/2018  
Receipt Date: 9/5/2018  
Manifest Number: 006260842SKS  
Generator EPA ID: CAR000058297  
Name: CIRCLE GRAPHICS INC DBA IMAGIC  
Address: 2810 N LIMA ST  
Address 2: Not reported  
City: BURBANK  
Zip: 91504  
Telephone: 800-483-3718  
Contact: Joe Quinn

Map ID  
Direction  
Distance  
Elevation

MAP FINDINGS

Site

Database(s)

EDR ID Number  
EPA ID Number

**BIX PIX ENTERTAINMENT INC (Continued)**

**1001815634**

Contact Telephone: 818-331-6700  
Transporter 1 EPA ID: TXR000081205  
Transporter 1 Emergency Number: Not reported  
Transporter 2 EPA ID: MAD039322250  
Transporter 2 Emergency Number: Not reported  
TSDF EPA ID: NED981723513  
TSDF Name: Clean Harbors Environmental Services, Inc.  
TSDF Address 1: 2247 South Highway 71  
TSDF Address 2: Not reported  
TSDF City: Kimball  
TSDF Zip: 69145  
TSDF Telephone: 800-483-3718

State:  
Year: 2018  
EM Manifest ID: 111181  
Generator EPA ID: CAR000058297  
Shipment Date: 2018-08-15  
Manifest Number: 006260842SKS  
Line Number: 1  
Method Code: H040  
Quantity Tons: 0.05000  
Quantity Waste: 100.000000  
Quantity Unit: P  
Number of Containers: 1  
Type of Container: Metal drums, barrels, kegs  
Quantity Type: Pounds  
State Code: 352

Year: 2018  
EM Manifest ID: 136308  
Shipment Date: 8/15/2018  
Receipt Date: 9/20/2018  
Manifest Number: 006260843SKS  
Generator EPA ID: CAR000058297  
Name: CIRCLE GRAPHICS INC DBA IMAGIC  
Address: 2810 N LIMA ST  
Address 2: Not reported  
City: BURBANK  
Zip: 91504  
Telephone: 800-483-3718  
Contact: Joe Quinn  
Contact Telephone: 818-331-6700  
Transporter 1 EPA ID: TXR000081205  
Transporter 1 Emergency Number: Not reported  
Transporter 2 EPA ID: MAD039322250  
Transporter 2 Emergency Number: Not reported  
TSDF EPA ID: KYD053348108  
TSDF Name: Safety-Kleen Systems, Inc.  
TSDF Address 1: 3700 LaGrange Road  
TSDF Address 2: Not reported  
TSDF City: Smithfield  
TSDF Zip: 40068  
TSDF Telephone: 800-483-3718

State:  
Year: 2018

Map ID  
Direction  
Distance  
Elevation

MAP FINDINGS

Site

Database(s)

EDR ID Number  
EPA ID Number

**BIX PIX ENTERTAINMENT INC (Continued)**

**1001815634**

EM Manifest ID: 136308  
Generator EPA ID: CAR000058297  
Shipment Date: 2018-08-15  
Manifest Number: 006260843SKS  
Line Number: 1  
Method Code: H061  
Quantity Tons: 0.15000  
Quantity Waste: 300.000000  
Quantity Unit: P  
Number of Containers: 1  
Type of Container: Metal drums, barrels, kegs  
Quantity Type: Pounds  
State Code: 214

Year: 2018  
EM Manifest ID: 005670251SKS20170621\_D\_1  
Shipment Date: 6/21/2017  
Receipt Date: 7/7/2017  
Manifest Number: 005670251SKS  
Generator EPA ID: CAR000058297  
Name: CIRCLE GRAPHICS INC DBA IMAGIC  
Address: Not reported  
Address 2: Not reported  
City: Not reported  
Zip: Not reported  
Telephone: Not reported  
Contact: Not reported  
Contact Telephone: Not reported  
Transporter 1 EPA ID: TXR000081205  
Transporter 1 Emergency Number: Not reported  
Transporter 2 EPA ID: MAD039322250  
Transporter 2 Emergency Number: Not reported  
TSDf EPA ID: NED981723513  
TSDf Name: CLEAN HARBORS ENVIRONMENTAL SERVICES IN  
TSDf Address 1: Not reported  
TSDf Address 2: Not reported  
TSDf City: Not reported  
TSDf Zip: Not reported  
TSDf Telephone: Not reported

State:

Year: 2018  
EM Manifest ID: 005670251SKS20170621\_D\_1  
Generator EPA ID: CAR000058297  
Shipment Date: 2017-06-21  
Manifest Number: 005670251SKS  
Line Number: 1  
Method Code: H040  
Quantity Tons: 0.08750  
Quantity Waste: 175.000000  
Quantity Unit: P  
Number of Containers: 1  
Type of Container: NULL  
Quantity Type: NULL  
State Code: 352

Map ID  
Direction  
Distance  
Elevation

MAP FINDINGS

Site

Database(s)

EDR ID Number  
EPA ID Number

**BIX PIX ENTERTAINMENT INC (Continued)**

**1001815634**

Year: 2018  
EM Manifest ID: 005895587SKS20170505\_D\_1  
Shipment Date: 5/5/2017  
Receipt Date: 6/5/2017  
Manifest Number: 005895587SKS  
Generator EPA ID: CAR000058297  
Name: CIRCLE GRAPHICS INC DBA IMAGIO  
Address: Not reported  
Address 2: Not reported  
City: Not reported  
Zip: Not reported  
Telephone: Not reported  
Contact: Not reported  
Contact Telephone: Not reported  
Transporter 1 EPA ID: TXR000081205  
Transporter 1 Emergency Number: Not reported  
Transporter 2 EPA ID: MAD039322250  
Transporter 2 Emergency Number: Not reported  
TSDF EPA ID: KYD053348108  
TSDF Name: SAFETY-KLEEN SYSTEMS INC  
TSDF Address 1: Not reported  
TSDF Address 2: Not reported  
TSDF City: Not reported  
TSDF Zip: Not reported  
TSDF Telephone: Not reported

State:

Year: 2018  
EM Manifest ID: 005895587SKS20170505\_D\_1  
Generator EPA ID: CAR000058297  
Shipment Date: 2017-05-05  
Manifest Number: 005895587SKS  
Line Number: 1  
Method Code: H061  
Quantity Tons: 0.15000  
Quantity Waste: 300.000000  
Quantity Unit: P  
Number of Containers: 1  
Type of Container: NULL  
Quantity Type: NULL  
State Code: 214

Year: 2018  
EM Manifest ID: 006452535SKS20180227\_D\_1  
Shipment Date: 2/27/2018  
Receipt Date: 3/9/2018  
Manifest Number: 006452535SKS  
Generator EPA ID: CAR000058297  
Name: CIRCLE GRAPHICS INC DBA IMAGIO  
Address: Not reported  
Address 2: Not reported  
City: Not reported  
Zip: Not reported  
Telephone: Not reported  
Contact: Not reported  
Contact Telephone: Not reported  
Transporter 1 EPA ID: TXR000081205

Map ID  
Direction  
Distance  
Elevation

MAP FINDINGS

Site

Database(s)

EDR ID Number  
EPA ID Number

**BIX PIX ENTERTAINMENT INC (Continued)**

**1001815634**

Transporter 1 Emergency Number: Not reported  
Transporter 2 EPA ID: MAD039322250  
Transporter 2 Emergency Number: Not reported  
TSDf EPA ID: NED981723513  
TSDf Name: CLEAN HARBORS ENVIRONMENTAL SERVICES IN  
TSDf Address 1: Not reported  
TSDf Address 2: Not reported  
TSDf City: Not reported  
TSDf Zip: Not reported  
TSDf Telephone: Not reported

Federal:

Year: 2018  
EM Manifest ID: 006452535SKS20180227\_D\_1  
Generator EPA ID: CAR000058297  
Shipment Date: 2018-02-27  
Manifest Number: 006452535SKS  
Line Number: 1  
Method Code: H040  
Quantity Tons: 0.03250  
Quantity Waste: 65.000000  
Quantity Unit: P  
Number of Containers: 1  
Type of Container: NULL  
Quantity Type: NULL  
Federal Code: D001

State:

Year: 2018  
EM Manifest ID: 006452535SKS20180227\_D\_1  
Generator EPA ID: CAR000058297  
Shipment Date: 2018-02-27  
Manifest Number: 006452535SKS  
Line Number: 1  
Method Code: H040  
Quantity Tons: 0.03250  
Quantity Waste: 65.000000  
Quantity Unit: P  
Number of Containers: 1  
Type of Container: NULL  
Quantity Type: NULL  
State Code: 343

Year: 2018  
EM Manifest ID: 006452510SKS20180226\_D\_1  
Shipment Date: 2/26/2018  
Receipt Date: 3/9/2018  
Manifest Number: 006452510SKS  
Generator EPA ID: CAR000058297  
Name: CIRCLE GRAPHICS INC DBA IMAGIC  
Address: Not reported  
Address 2: Not reported  
City: Not reported  
Zip: Not reported  
Telephone: Not reported  
Contact: Not reported



Map ID  
Direction  
Distance  
Elevation

MAP FINDINGS

Site

Database(s)

EDR ID Number  
EPA ID Number

**BIX PIX ENTERTAINMENT INC (Continued)**

**1001815634**

Contact Telephone:	Not reported
Transporter 1 EPA ID:	TXR000081205
Transporter 1 Emergency Number:	Not reported
Transporter 2 EPA ID:	MAD039322250
Transporter 2 Emergency Number:	Not reported
TSDF EPA ID:	NED981723513
TSDF Name:	CLEAN HARBORS ENVIRONMENTAL SERVICES IN
TSDF Address 1:	Not reported
TSDF Address 2:	Not reported
TSDF City:	Not reported
TSDF Zip:	Not reported
TSDF Telephone:	Not reported
State:	
Year:	2018
EM Manifest ID:	006452510SKS20180226_D_1
Generator EPA ID:	CAR000058297
Shipment Date:	2018-02-26
Manifest Number:	006452510SKS
Line Number:	1
Method Code:	H040
Quantity Tons:	0.05000
Quantity Waste:	100.000000
Quantity Unit:	P
Number of Containers:	1
Type of Container:	NULL
Quantity Type:	NULL
State Code:	352
Year:	2018
EM Manifest ID:	006263796SKS20171212_D_1
Shipment Date:	12/12/2017
Receipt Date:	12/21/2017
Manifest Number:	006263796SKS
Generator EPA ID:	CAR000058297
Name:	CIRCLE GRAPHICS INC DBA IMAGIC
Address:	Not reported
Address 2:	Not reported
City:	Not reported
Zip:	Not reported
Telephone:	Not reported
Contact:	Not reported
Contact Telephone:	Not reported
Transporter 1 EPA ID:	TXR000081205
Transporter 1 Emergency Number:	Not reported
Transporter 2 EPA ID:	MAD039322250
Transporter 2 Emergency Number:	Not reported
TSDF EPA ID:	NED981723513
TSDF Name:	CLEAN HARBORS ENVIRONMENTAL SERVICES IN
TSDF Address 1:	Not reported
TSDF Address 2:	Not reported
TSDF City:	Not reported
TSDF Zip:	Not reported
TSDF Telephone:	Not reported
State:	
Year:	2018

Map ID  
Direction  
Distance  
Elevation

MAP FINDINGS

Site

Database(s)

EDR ID Number  
EPA ID Number

**BIX PIX ENTERTAINMENT INC (Continued)**

**1001815634**

EM Manifest ID: 006263796SKS20171212\_D\_1  
Generator EPA ID: CAR000058297  
Shipment Date: 2017-12-12  
Manifest Number: 006263796SKS  
Line Number: 1  
Method Code: H040  
Quantity Tons: 0.06250  
Quantity Waste: 125.000000  
Quantity Unit: P  
Number of Containers: 1  
Type of Container: NULL  
Quantity Type: NULL  
State Code: 352

Year: 2018  
EM Manifest ID: 618c54c0-d8d3-407d-b0fc-29441e0febbb  
Shipment Date: 10/12/2018  
Receipt Date: 11/16/2018  
Manifest Number: 006781066SKS  
Generator EPA ID: CAR000058297  
Name: CIRCLE GRAPHICS INC DBA IMAGIC  
Address: 2810 N LIMA ST  
Address 2: Not reported  
City: BURBANK  
Zip: 91504  
Telephone: 800-483-3718  
Contact: Joe Quinn  
Contact Telephone: 818-331-6700  
Transporter 1 EPA ID: TXR000081205  
Transporter 1 Emergency Number: Not reported  
Transporter 2 EPA ID: MAD039322250  
Transporter 2 Emergency Number: Not reported  
TSDf EPA ID: KYD053348108  
TSDf Name: Safety-Kleen Systems, Inc.  
TSDf Address 1: 3700 LaGrange Road  
TSDf Address 2: Not reported  
TSDf City: Smithfield  
TSDf Zip: 40068  
TSDf Telephone: 800-483-3718

State:  
Year: 2018  
EM Manifest ID: 618c54c0-d8d3-407d-b0fc-29441e0febbb  
Generator EPA ID: CAR000058297  
Shipment Date: 2018-10-12  
Manifest Number: 006781066SKS  
Line Number: 1  
Method Code: H061  
Quantity Tons: 0.15000  
Quantity Waste: 300.000000  
Quantity Unit: P  
Number of Containers: 1  
Type of Container: Metal drums, barrels, kegs  
Quantity Type: Pounds  
State Code: 214

Map ID  
Direction  
Distance  
Elevation

MAP FINDINGS

Site

Database(s)

EDR ID Number  
EPA ID Number

**BIX PIX ENTERTAINMENT INC (Continued)**

**1001815634**

Additional Info:

Year:	2003
Gen EPA ID:	CAR000058297
Shipment Date:	20030929
Creation Date:	8/3/2004 15:02:31
Receipt Date:	20031001
Manifest ID:	22021033
Trans EPA ID:	CAD981429673
Trans Name:	PHOTO WASTE RECYCLING CO INC
Trans 2 EPA ID:	Not reported
Trans 2 Name:	Not reported
TSDf EPA ID:	CAD008252405
Trans Name:	PACIFIC RESOURCE RECOVERY SERVICES
TSDf Alt EPA ID:	CAD008252405
TSDf Alt Name:	Not reported
Waste Code Description:	343 - Unspecified organic liquid mixture
RCRA Code:	Not reported
Meth Code:	R01 - Recycler
Quantity Tons:	0.119
Waste Quantity:	35
Quantity Unit:	G
Additional Code 1:	Not reported
Additional Code 2:	Not reported
Additional Code 3:	Not reported
Additional Code 4:	Not reported
Additional Code 5:	Not reported
Shipment Date:	20030822
Creation Date:	8/3/2004 15:01:39
Receipt Date:	20030829
Manifest ID:	20990655
Trans EPA ID:	CAD981429673
Trans Name:	PHOTO WASTE RECYCLING CO INC
Trans 2 EPA ID:	Not reported
Trans 2 Name:	Not reported
TSDf EPA ID:	CAD981429673
Trans Name:	PHOTO WASTE RECYCLING CO INC
TSDf Alt EPA ID:	CAD981429673
TSDf Alt Name:	Not reported
Waste Code Description:	541 - Photochemicals / photo processing waste
RCRA Code:	Not reported
Meth Code:	R01 - Recycler
Quantity Tons:	0.06255
Waste Quantity:	15
Quantity Unit:	G
Additional Code 1:	Not reported
Additional Code 2:	Not reported
Additional Code 3:	Not reported
Additional Code 4:	Not reported
Additional Code 5:	Not reported
Shipment Date:	20030822
Creation Date:	8/2/2004 9:38:39
Receipt Date:	20030829
Manifest ID:	22021172
Trans EPA ID:	CAD981429673

Map ID  
Direction  
Distance  
Elevation

MAP FINDINGS

Site

Database(s)

EDR ID Number  
EPA ID Number

**BIX PIX ENTERTAINMENT INC (Continued)**

**1001815634**

Trans Name: Not reported  
Trans 2 EPA ID: Not reported  
Trans 2 Name: Not reported  
TSDf EPA ID: CAD008252405  
Trans Name: Not reported  
TSDf Alt EPA ID: CAD008252405  
TSDf Alt Name: Not reported  
Waste Code Description: 343 - Unspecified organic liquid mixture  
RCRA Code: Not reported  
Meth Code: R01 - Recycler  
Quantity Tons: 0.187  
Waste Quantity: 55  
Quantity Unit: G  
Additional Code 1: Not reported  
Additional Code 2: Not reported  
Additional Code 3: Not reported  
Additional Code 4: Not reported  
Additional Code 5: Not reported

Shipment Date: 20030822  
Creation Date: 8/2/2004 9:38:39  
Receipt Date: 20030829  
Manifest ID: 22021172  
Trans EPA ID: CAD981429673  
Trans Name: Not reported  
Trans 2 EPA ID: Not reported  
Trans 2 Name: Not reported  
TSDf EPA ID: CAD008252405  
Trans Name: Not reported  
TSDf Alt EPA ID: CAD008252405  
TSDf Alt Name: Not reported  
Waste Code Description: 214 - Unspecified solvent mixture  
RCRA Code: D001  
Meth Code: R01 - Recycler  
Quantity Tons: 0.36  
Waste Quantity: 100  
Quantity Unit: G  
Additional Code 1: Not reported  
Additional Code 2: Not reported  
Additional Code 3: Not reported  
Additional Code 4: Not reported  
Additional Code 5: Not reported

Shipment Date: 20030822  
Creation Date: 7/13/2004 10:48:19  
Receipt Date: 20030822  
Manifest ID: 22021171  
Trans EPA ID: CAD981429673  
Trans Name: PHOTO WASTE RECYCLING CO INC  
Trans 2 EPA ID: Not reported  
Trans 2 Name: Not reported  
TSDf EPA ID: CAD982444481  
Trans Name: FILTER RECYCLING SERVICES INC  
TSDf Alt EPA ID: CAD982444481  
TSDf Alt Name: Not reported  
Waste Code Description: 343 - Unspecified organic liquid mixture  
RCRA Code: Not reported

Map ID  
Direction  
Distance  
Elevation

MAP FINDINGS

Site

Database(s)

EDR ID Number  
EPA ID Number

**BIX PIX ENTERTAINMENT INC (Continued)**

**1001815634**

Meth Code:	H01 - Transfer Station
Quantity Tons:	0.187
Waste Quantity:	55
Quantity Unit:	G
Additional Code 1:	Not reported
Additional Code 2:	Not reported
Additional Code 3:	Not reported
Additional Code 4:	Not reported
Additional Code 5:	Not reported
Shipment Date:	20030822
Creation Date:	7/13/2004 10:48:19
Receipt Date:	20030829
Manifest ID:	22021170
Trans EPA ID:	CAD981429673
Trans Name:	PHOTO WASTE RECYCLING CO INC
Trans 2 EPA ID:	Not reported
Trans 2 Name:	Not reported
TSDf EPA ID:	CAT080033681
Trans Name:	D/K ENVIRONMENTAL
TSDf Alt EPA ID:	CAT080033681
TSDf Alt Name:	Not reported
Waste Code Description:	122 - Alkaline solution without metals (pH > 12.5)
RCRA Code:	D002
Meth Code:	R01 - Recycler
Quantity Tons:	0.18765
Waste Quantity:	45
Quantity Unit:	G
Additional Code 1:	Not reported
Additional Code 2:	Not reported
Additional Code 3:	Not reported
Additional Code 4:	Not reported
Additional Code 5:	Not reported
Shipment Date:	20030812
Creation Date:	7/28/2004 10:46:45
Receipt Date:	20030814
Manifest ID:	22383905
Trans EPA ID:	TXR000050930
Trans Name:	Not reported
Trans 2 EPA ID:	Not reported
Trans 2 Name:	Not reported
TSDf EPA ID:	CAT000613976
Trans Name:	Not reported
TSDf Alt EPA ID:	CAT000613976
TSDf Alt Name:	Not reported
Waste Code Description:	741 - Liquids with halogenated organic compounds > 1000 mg/l
RCRA Code:	D001
Meth Code:	H01 - Transfer Station
Quantity Tons:	0.1251
Waste Quantity:	30
Quantity Unit:	G
Additional Code 1:	Not reported
Additional Code 2:	Not reported
Additional Code 3:	Not reported
Additional Code 4:	Not reported
Additional Code 5:	Not reported

Map ID  
Direction  
Distance  
Elevation

MAP FINDINGS

Site

Database(s)

EDR ID Number  
EPA ID Number

**BIX PIX ENTERTAINMENT INC (Continued)**

**1001815634**

Shipment Date: 20030731  
Creation Date: 7/29/2004 7:44:50  
Receipt Date: 20030808  
Manifest ID: 22021062  
Trans EPA ID: CAD981429673  
Trans Name: Not reported  
Trans 2 EPA ID: Not reported  
Trans 2 Name: Not reported  
TSDf EPA ID: CAD008252405  
Trans Name: Not reported  
TSDf Alt EPA ID: CAD008252405  
TSDf Alt Name: Not reported  
Waste Code Description: 343 - Unspecified organic liquid mixture  
RCRA Code: Not reported  
Meth Code: R01 - Recycler  
Quantity Tons: 0.187  
Waste Quantity: 55  
Quantity Unit: G  
Additional Code 1: Not reported  
Additional Code 2: Not reported  
Additional Code 3: Not reported  
Additional Code 4: Not reported  
Additional Code 5: Not reported

Shipment Date: 20030731  
Creation Date: 7/29/2004 7:44:50  
Receipt Date: 20030808  
Manifest ID: 22021074  
Trans EPA ID: CAD981429673  
Trans Name: Not reported  
Trans 2 EPA ID: Not reported  
Trans 2 Name: Not reported  
TSDf EPA ID: CAD008252405  
Trans Name: Not reported  
TSDf Alt EPA ID: CAD008252405  
TSDf Alt Name: Not reported  
Waste Code Description: 214 - Unspecified solvent mixture  
RCRA Code: D001  
Meth Code: R01 - Recycler  
Quantity Tons: 0.198  
Waste Quantity: 55  
Quantity Unit: G  
Additional Code 1: Not reported  
Additional Code 2: Not reported  
Additional Code 3: Not reported  
Additional Code 4: Not reported  
Additional Code 5: Not reported

Shipment Date: 20030718  
Creation Date: 7/28/2004 10:48:03  
Receipt Date: 20030723  
Manifest ID: 22021041  
Trans EPA ID: CAD981429673  
Trans Name: Not reported  
Trans 2 EPA ID: Not reported  
Trans 2 Name: Not reported  
TSDf EPA ID: CAD008252405

Map ID  
Direction  
Distance  
Elevation

MAP FINDINGS

Site

Database(s)

EDR ID Number  
EPA ID Number

**BIX PIX ENTERTAINMENT INC (Continued)**

**1001815634**

Trans Name:	Not reported
TSDF Alt EPA ID:	CAD008252405
TSDF Alt Name:	Not reported
Waste Code Description:	214 - Unspecified solvent mixture
RCRA Code:	D001
Meth Code:	R01 - Recycler
Quantity Tons:	0.144
Waste Quantity:	40
Quantity Unit:	G
Additional Code 1:	Not reported
Additional Code 2:	Not reported
Additional Code 3:	Not reported
Additional Code 4:	Not reported
Additional Code 5:	Not reported
Additional Info:	
Year:	2002
Gen EPA ID:	CAR000058297
Shipment Date: 20021224	
Creation Date:	3/29/2003 18:31:12
Receipt Date:	20021227
Manifest ID:	22020814
Trans EPA ID:	CAD981429673
Trans Name:	Not reported
Trans 2 EPA ID:	Not reported
Trans 2 Name:	Not reported
TSDF EPA ID:	CAD008252405
Trans Name:	Not reported
TSDF Alt EPA ID:	Not reported
TSDF Alt Name:	Not reported
Waste Code Description:	214 - Unspecified solvent mixture
RCRA Code:	D001
Meth Code:	R01 - Recycler
Quantity Tons:	0.198
Waste Quantity:	55
Quantity Unit:	G
Additional Code 1:	Not reported
Additional Code 2:	Not reported
Additional Code 3:	Not reported
Additional Code 4:	Not reported
Additional Code 5:	Not reported
Shipment Date: 20021213	
Creation Date:	3/29/2003 18:31:12
Receipt Date:	20021220
Manifest ID:	22020803
Trans EPA ID:	CAD981429673
Trans Name:	Not reported
Trans 2 EPA ID:	Not reported
Trans 2 Name:	Not reported
TSDF EPA ID:	CAD008252405
Trans Name:	Not reported
TSDF Alt EPA ID:	Not reported
TSDF Alt Name:	Not reported
Waste Code Description:	343 - Unspecified organic liquid mixture
RCRA Code:	Not reported

Map ID  
Direction  
Distance  
Elevation

MAP FINDINGS

Site

Database(s)

EDR ID Number  
EPA ID Number

**BIX PIX ENTERTAINMENT INC (Continued)**

**1001815634**

Meth Code: R01 - Recycler  
Quantity Tons: 0.187  
Waste Quantity: 55  
Quantity Unit: G  
Additional Code 1: Not reported  
Additional Code 2: Not reported  
Additional Code 3: Not reported  
Additional Code 4: Not reported  
Additional Code 5: Not reported

Shipment Date: 20021213  
Creation Date: 3/29/2003 18:31:12  
Receipt Date: 20021220  
Manifest ID: 22020803  
Trans EPA ID: CAD981429673  
Trans Name: Not reported  
Trans 2 EPA ID: Not reported  
Trans 2 Name: Not reported  
TSDf EPA ID: CAD008252405  
Trans Name: Not reported  
TSDf Alt EPA ID: Not reported  
TSDf Alt Name: Not reported  
Waste Code Description: 214 - Unspecified solvent mixture  
RCRA Code: D001  
Meth Code: R01 - Recycler  
Quantity Tons: 0.198  
Waste Quantity: 55  
Quantity Unit: G  
Additional Code 1: Not reported  
Additional Code 2: Not reported  
Additional Code 3: Not reported  
Additional Code 4: Not reported  
Additional Code 5: Not reported

Shipment Date: 20021205  
Creation Date: 4/1/2003 18:31:07  
Receipt Date: 20021211  
Manifest ID: 21551999  
Trans EPA ID: CAD981429673  
Trans Name: Not reported  
Trans 2 EPA ID: Not reported  
Trans 2 Name: Not reported  
TSDf EPA ID: CAT080033681  
Trans Name: Not reported  
TSDf Alt EPA ID: Not reported  
TSDf Alt Name: Not reported  
Waste Code Description: 122 - Alkaline solution without metals (pH > 12.5)  
RCRA Code: D002  
Meth Code: R01 - Recycler  
Quantity Tons: 0.1251  
Waste Quantity: 30  
Quantity Unit: G  
Additional Code 1: Not reported  
Additional Code 2: Not reported  
Additional Code 3: Not reported  
Additional Code 4: Not reported  
Additional Code 5: Not reported



Map ID  
Direction  
Distance  
Elevation

MAP FINDINGS

Site

Database(s)

EDR ID Number  
EPA ID Number

**BIX PIX ENTERTAINMENT INC (Continued)**

**1001815634**

Shipment Date: 20021205  
Creation Date: 4/1/2003 18:31:07  
Receipt Date: 20021206  
Manifest ID: 21551996  
Trans EPA ID: CAD981429673  
Trans Name: Not reported  
Trans 2 EPA ID: Not reported  
Trans 2 Name: Not reported  
TSDf EPA ID: CAD008252405  
Trans Name: Not reported  
TSDf Alt EPA ID: Not reported  
TSDf Alt Name: Not reported  
Waste Code Description: 135 - Unspecified aqueous solution  
RCRA Code: Not reported  
Meth Code: R01 - Recycler  
Quantity Tons: 0.063  
Waste Quantity: 15  
Quantity Unit: G  
Additional Code 1: Not reported  
Additional Code 2: Not reported  
Additional Code 3: Not reported  
Additional Code 4: Not reported  
Additional Code 5: Not reported

Shipment Date: 20021205  
Creation Date: 4/1/2003 18:31:07  
Receipt Date: 20021206  
Manifest ID: 21551996  
Trans EPA ID: CAD981429673  
Trans Name: Not reported  
Trans 2 EPA ID: Not reported  
Trans 2 Name: Not reported  
TSDf EPA ID: CAD008252405  
Trans Name: Not reported  
TSDf Alt EPA ID: Not reported  
TSDf Alt Name: Not reported  
Waste Code Description: 214 - Unspecified solvent mixture  
RCRA Code: D001  
Meth Code: R01 - Recycler  
Quantity Tons: 0.198  
Waste Quantity: 55  
Quantity Unit: G  
Additional Code 1: Not reported  
Additional Code 2: Not reported  
Additional Code 3: Not reported  
Additional Code 4: Not reported  
Additional Code 5: Not reported

Shipment Date: 20021127  
Creation Date: 3/27/2003 18:31:27  
Receipt Date: 20021127  
Manifest ID: 21551984  
Trans EPA ID: CAD981429673  
Trans Name: Not reported  
Trans 2 EPA ID: Not reported  
Trans 2 Name: Not reported  
TSDf EPA ID: CAD008252405

Map ID  
Direction  
Distance  
Elevation

MAP FINDINGS

Site

Database(s)

EDR ID Number  
EPA ID Number

**BIX PIX ENTERTAINMENT INC (Continued)**

**1001815634**

Trans Name: Not reported  
TSDf Alt EPA ID: Not reported  
TSDf Alt Name: Not reported  
Waste Code Description: 214 - Unspecified solvent mixture  
RCRA Code: D001  
Meth Code: R01 - Recycler  
Quantity Tons: 0.396  
Waste Quantity: 110  
Quantity Unit: G  
Additional Code 1: Not reported  
Additional Code 2: Not reported  
Additional Code 3: Not reported  
Additional Code 4: Not reported  
Additional Code 5: Not reported

Shipment Date: 20021115  
Creation Date: 3/27/2003 18:31:27  
Receipt Date: 20021125  
Manifest ID: 22240489  
Trans EPA ID: CAD981429673  
Trans Name: Not reported  
Trans 2 EPA ID: Not reported  
Trans 2 Name: Not reported  
TSDf EPA ID: CAD008252405  
Trans Name: Not reported  
TSDf Alt EPA ID: Not reported  
TSDf Alt Name: Not reported  
Waste Code Description: 214 - Unspecified solvent mixture  
RCRA Code: D001  
Meth Code: R01 - Recycler  
Quantity Tons: 0.198  
Waste Quantity: 55  
Quantity Unit: G  
Additional Code 1: Not reported  
Additional Code 2: Not reported  
Additional Code 3: Not reported  
Additional Code 4: Not reported  
Additional Code 5: Not reported

Shipment Date: 20021106  
Creation Date: 3/15/2003 18:31:28  
Receipt Date: 20021113  
Manifest ID: 22240483  
Trans EPA ID: CAD981429673  
Trans Name: Not reported  
Trans 2 EPA ID: Not reported  
Trans 2 Name: Not reported  
TSDf EPA ID: CAD008252405  
Trans Name: Not reported  
TSDf Alt EPA ID: Not reported  
TSDf Alt Name: Not reported  
Waste Code Description: 214 - Unspecified solvent mixture  
RCRA Code: D001  
Meth Code: R01 - Recycler  
Quantity Tons: 0.396  
Waste Quantity: 110  
Quantity Unit: G

Map ID  
Direction  
Distance  
Elevation

MAP FINDINGS

Site

Database(s)

EDR ID Number  
EPA ID Number

**BIX PIX ENTERTAINMENT INC (Continued)**

**1001815634**

Additional Code 1:	Not reported
Additional Code 2:	Not reported
Additional Code 3:	Not reported
Additional Code 4:	Not reported
Additional Code 5:	Not reported
Shipment Date:	20021104
Creation Date:	3/15/2003 18:30:36
Receipt Date:	20021111
Manifest ID:	22137626
Trans EPA ID:	SCR000075150
Trans Name:	Not reported
Trans 2 EPA ID:	Not reported
Trans 2 Name:	Not reported
TSDf EPA ID:	CAT000613976
Trans Name:	Not reported
TSDf Alt EPA ID:	Not reported
TSDf Alt Name:	Not reported
Waste Code Description:	741 - Liquids with halogenated organic compounds > 1000 mg/l
RCRA Code:	D001
Meth Code:	H01 - Transfer Station
Quantity Tons:	0.1251
Waste Quantity:	30
Quantity Unit:	G
Additional Code 1:	Not reported
Additional Code 2:	Not reported
Additional Code 3:	Not reported
Additional Code 4:	Not reported
Additional Code 5:	Not reported
Additional Info:	
Year:	2001
Gen EPA ID:	CAR000058297
Shipment Date:	20011214
Creation Date:	2/20/2002 0:00:00
Receipt Date:	20011221
Manifest ID:	20990710
Trans EPA ID:	CAD981429673
Trans Name:	Not reported
Trans 2 EPA ID:	Not reported
Trans 2 Name:	Not reported
TSDf EPA ID:	CAD008252405
Trans Name:	Not reported
TSDf Alt EPA ID:	CAD008252405
TSDf Alt Name:	Not reported
Waste Code Description:	343 - Unspecified organic liquid mixture
RCRA Code:	Not reported
Meth Code:	R01 - Recycler
Quantity Tons:	0.187
Waste Quantity:	55
Quantity Unit:	G
Additional Code 1:	Not reported
Additional Code 2:	Not reported
Additional Code 3:	Not reported
Additional Code 4:	Not reported
Additional Code 5:	Not reported

Map ID  
Direction  
Distance  
Elevation

MAP FINDINGS

Site

Database(s)

EDR ID Number  
EPA ID Number

**BIX PIX ENTERTAINMENT INC (Continued)**

**1001815634**

Shipment Date: 20011214  
Creation Date: 2/20/2002 0:00:00  
Receipt Date: 20011221  
Manifest ID: 20990710  
Trans EPA ID: CAD981429673  
Trans Name: Not reported  
Trans 2 EPA ID: Not reported  
Trans 2 Name: Not reported  
TSDf EPA ID: CAD008252405  
Trans Name: Not reported  
TSDf Alt EPA ID: CAD008252405  
TSDf Alt Name: Not reported  
Waste Code Description: 214 - Unspecified solvent mixture  
RCRA Code: D001  
Meth Code: R01 - Recycler  
Quantity Tons: 0.198  
Waste Quantity: 55  
Quantity Unit: G  
Additional Code 1: Not reported  
Additional Code 2: Not reported  
Additional Code 3: Not reported  
Additional Code 4: Not reported  
Additional Code 5: Not reported

Shipment Date: 20011212  
Creation Date: 2/20/2002 0:00:00  
Receipt Date: 20011221  
Manifest ID: 20990709  
Trans EPA ID: CAD981429673  
Trans Name: Not reported  
Trans 2 EPA ID: Not reported  
Trans 2 Name: Not reported  
TSDf EPA ID: CAD008252405  
Trans Name: Not reported  
TSDf Alt EPA ID: CAD008252405  
TSDf Alt Name: Not reported  
Waste Code Description: 214 - Unspecified solvent mixture  
RCRA Code: D001  
Meth Code: R01 - Recycler  
Quantity Tons: 0.198  
Waste Quantity: 55  
Quantity Unit: G  
Additional Code 1: Not reported  
Additional Code 2: Not reported  
Additional Code 3: Not reported  
Additional Code 4: Not reported  
Additional Code 5: Not reported

Shipment Date: 20011204  
Creation Date: 2/13/2002 0:00:00  
Receipt Date: 20011206  
Manifest ID: 20990708  
Trans EPA ID: CAD981429673  
Trans Name: Not reported  
Trans 2 EPA ID: Not reported  
Trans 2 Name: Not reported  
TSDf EPA ID: CAD008252405

Map ID  
Direction  
Distance  
Elevation

MAP FINDINGS

Site

Database(s)

EDR ID Number  
EPA ID Number

**BIX PIX ENTERTAINMENT INC (Continued)**

**1001815634**

Trans Name: Not reported  
TSDf Alt EPA ID: Not reported  
TSDf Alt Name: Not reported  
Waste Code Description: 214 - Unspecified solvent mixture  
RCRA Code: D001  
Meth Code: R01 - Recycler  
Quantity Tons: 0.198  
Waste Quantity: 55  
Quantity Unit: G  
Additional Code 1: Not reported  
Additional Code 2: Not reported  
Additional Code 3: Not reported  
Additional Code 4: Not reported  
Additional Code 5: Not reported

Shipment Date: 20011120  
Creation Date: 2/19/2002 0:00:00  
Receipt Date: 20011120  
Manifest ID: 20990706  
Trans EPA ID: CAD981429673  
Trans Name: Not reported  
Trans 2 EPA ID: Not reported  
Trans 2 Name: Not reported  
TSDf EPA ID: CAD008252405  
Trans Name: Not reported  
TSDf Alt EPA ID: CAD008252405  
TSDf Alt Name: Not reported  
Waste Code Description: 214 - Unspecified solvent mixture  
RCRA Code: D001  
Meth Code: R01 - Recycler  
Quantity Tons: 0.198  
Waste Quantity: 55  
Quantity Unit: G  
Additional Code 1: Not reported  
Additional Code 2: Not reported  
Additional Code 3: Not reported  
Additional Code 4: Not reported  
Additional Code 5: Not reported

Shipment Date: 20011120  
Creation Date: 2/13/2002 0:00:00  
Receipt Date: 20011130  
Manifest ID: 20990698  
Trans EPA ID: CAD981429673  
Trans Name: Not reported  
Trans 2 EPA ID: Not reported  
Trans 2 Name: Not reported  
TSDf EPA ID: CAT080033681  
Trans Name: Not reported  
TSDf Alt EPA ID: CAT080033681  
TSDf Alt Name: Not reported  
Waste Code Description: 122 - Alkaline solution without metals (pH > 12.5)  
RCRA Code: D002  
Meth Code: R01 - Recycler  
Quantity Tons: 0.0625  
Waste Quantity: 15  
Quantity Unit: G

Map ID  
Direction  
Distance  
Elevation

MAP FINDINGS

Site

Database(s)

EDR ID Number  
EPA ID Number

**BIX PIX ENTERTAINMENT INC (Continued)**

**1001815634**

Additional Code 1:	Not reported
Additional Code 2:	Not reported
Additional Code 3:	Not reported
Additional Code 4:	Not reported
Additional Code 5:	Not reported
Shipment Date:	20011115
Creation Date:	2/19/2002 0:00:00
Receipt Date:	20011120
Manifest ID:	20990705
Trans EPA ID:	CAD981429673
Trans Name:	Not reported
Trans 2 EPA ID:	Not reported
Trans 2 Name:	Not reported
TSDf EPA ID:	CAD008252405
Trans Name:	Not reported
TSDf Alt EPA ID:	CAD008252405
TSDf Alt Name:	Not reported
Waste Code Description:	214 - Unspecified solvent mixture
RCRA Code:	D001
Meth Code:	R01 - Recycler
Quantity Tons:	0.198
Waste Quantity:	55
Quantity Unit:	G
Additional Code 1:	Not reported
Additional Code 2:	Not reported
Additional Code 3:	Not reported
Additional Code 4:	Not reported
Additional Code 5:	Not reported
Shipment Date:	20011109
Creation Date:	1/16/2002 0:00:00
Receipt Date:	20011114
Manifest ID:	20990634
Trans EPA ID:	CAD981429673
Trans Name:	Not reported
Trans 2 EPA ID:	Not reported
Trans 2 Name:	Not reported
TSDf EPA ID:	CAD008252405
Trans Name:	Not reported
TSDf Alt EPA ID:	CAD008252405
TSDf Alt Name:	Not reported
Waste Code Description:	214 - Unspecified solvent mixture
RCRA Code:	D001
Meth Code:	R01 - Recycler
Quantity Tons:	0.198
Waste Quantity:	55
Quantity Unit:	G
Additional Code 1:	Not reported
Additional Code 2:	Not reported
Additional Code 3:	Not reported
Additional Code 4:	Not reported
Additional Code 5:	Not reported
Shipment Date:	20011102
Creation Date:	1/16/2002 0:00:00
Receipt Date:	20011109

Map ID  
Direction  
Distance  
Elevation

MAP FINDINGS

Site

Database(s)

EDR ID Number  
EPA ID Number

**BIX PIX ENTERTAINMENT INC (Continued)**

**1001815634**

Manifest ID: 21373122  
Trans EPA ID: SCR000075150  
Trans Name: Not reported  
Trans 2 EPA ID: Not reported  
Trans 2 Name: Not reported  
TSDf EPA ID: CAT000613976  
Trans Name: Not reported  
TSDf Alt EPA ID: CAT000613976  
TSDf Alt Name: Not reported  
Waste Code Description: 741 - Liquids with halogenated organic compounds > 1000 mg/l  
RCRA Code: D001  
Meth Code: H01 - Transfer Station  
Quantity Tons: 0.1334  
Waste Quantity: 32  
Quantity Unit: G  
Additional Code 1: Not reported  
Additional Code 2: Not reported  
Additional Code 3: Not reported  
Additional Code 4: Not reported  
Additional Code 5: Not reported

Shipment Date: 20011102  
Creation Date: 1/16/2002 0:00:00  
Receipt Date: 20011108  
Manifest ID: 20990633  
Trans EPA ID: CAD981429673  
Trans Name: Not reported  
Trans 2 EPA ID: Not reported  
Trans 2 Name: Not reported  
TSDf EPA ID: CAD008252405  
Trans Name: Not reported  
TSDf Alt EPA ID: CAD008252405  
TSDf Alt Name: Not reported  
Waste Code Description: 214 - Unspecified solvent mixture  
RCRA Code: D001  
Meth Code: R01 - Recycler  
Quantity Tons: 0.198  
Waste Quantity: 55  
Quantity Unit: G  
Additional Code 1: Not reported  
Additional Code 2: Not reported  
Additional Code 3: Not reported  
Additional Code 4: Not reported  
Additional Code 5: Not reported

Additional Info:  
Year: 2000  
Gen EPA ID: CAR000058297

Shipment Date: 20001213  
Creation Date: 3/6/2001 0:00:00  
Receipt Date: 20001218  
Manifest ID: 99716185  
Trans EPA ID: CAD981429673  
Trans Name: Not reported  
Trans 2 EPA ID: Not reported  
Trans 2 Name: Not reported

Map ID  
Direction  
Distance  
Elevation

MAP FINDINGS

Site

Database(s)

EDR ID Number  
EPA ID Number

**BIX PIX ENTERTAINMENT INC (Continued)**

**1001815634**

TSDF EPA ID: CAD008252405  
Trans Name: Not reported  
TSDF Alt EPA ID: CAD008252405  
TSDF Alt Name: Not reported  
Waste Code Description: 343 - Unspecified organic liquid mixture  
RCRA Code: Not reported  
Meth Code: R01 - Recycler  
Quantity Tons: 0.187  
Waste Quantity: 55  
Quantity Unit: G  
Additional Code 1: Not reported  
Additional Code 2: Not reported  
Additional Code 3: Not reported  
Additional Code 4: Not reported  
Additional Code 5: Not reported

Shipment Date: 20001213  
Creation Date: 3/6/2001 0:00:00  
Receipt Date: 20001218  
Manifest ID: 99716185  
Trans EPA ID: CAD981429673  
Trans Name: Not reported  
Trans 2 EPA ID: Not reported  
Trans 2 Name: Not reported  
TSDF EPA ID: CAD008252405  
Trans Name: Not reported  
TSDF Alt EPA ID: CAD008252405  
TSDF Alt Name: Not reported  
Waste Code Description: 214 - Unspecified solvent mixture  
RCRA Code: D001  
Meth Code: R01 - Recycler  
Quantity Tons: 0.198  
Waste Quantity: 55  
Quantity Unit: G  
Additional Code 1: Not reported  
Additional Code 2: Not reported  
Additional Code 3: Not reported  
Additional Code 4: Not reported  
Additional Code 5: Not reported

Shipment Date: 20001212  
Creation Date: 3/6/2001 0:00:00  
Receipt Date: 20001218  
Manifest ID: 20571953  
Trans EPA ID: SCR000075150  
Trans Name: Not reported  
Trans 2 EPA ID: SCR000074591  
Trans 2 Name: Not reported  
TSDF EPA ID: CAT000613976  
Trans Name: Not reported  
TSDF Alt EPA ID: CAT000613976  
TSDF Alt Name: Not reported  
Waste Code Description: 741 - Liquids with halogenated organic compounds > 1000 mg/l  
RCRA Code: D001  
Meth Code: H01 - Transfer Station  
Quantity Tons: 0.1251  
Waste Quantity: 30



Map ID  
Direction  
Distance  
Elevation

MAP FINDINGS

Site

Database(s)

EDR ID Number  
EPA ID Number

**BIX PIX ENTERTAINMENT INC (Continued)**

**1001815634**

Quantity Unit:	G
Additional Code 1:	Not reported
Additional Code 2:	Not reported
Additional Code 3:	Not reported
Additional Code 4:	Not reported
Additional Code 5:	Not reported
Shipment Date:	20001208
Creation Date:	3/6/2001 0:00:00
Receipt Date:	20001218
Manifest ID:	99633874
Trans EPA ID:	CAD981429673
Trans Name:	Not reported
Trans 2 EPA ID:	Not reported
Trans 2 Name:	Not reported
TSDf EPA ID:	CAD008252405
Trans Name:	Not reported
TSDf Alt EPA ID:	CAD008252405
TSDf Alt Name:	Not reported
Waste Code Description:	214 - Unspecified solvent mixture
RCRA Code:	D001
Meth Code:	R01 - Recycler
Quantity Tons:	0.198
Waste Quantity:	55
Quantity Unit:	G
Additional Code 1:	Not reported
Additional Code 2:	Not reported
Additional Code 3:	Not reported
Additional Code 4:	Not reported
Additional Code 5:	Not reported
Shipment Date:	20001127
Creation Date:	3/6/2001 0:00:00
Receipt Date:	20001207
Manifest ID:	99633873
Trans EPA ID:	CAD981429673
Trans Name:	Not reported
Trans 2 EPA ID:	Not reported
Trans 2 Name:	Not reported
TSDf EPA ID:	CAD008252405
Trans Name:	Not reported
TSDf Alt EPA ID:	CAD008252405
TSDf Alt Name:	Not reported
Waste Code Description:	214 - Unspecified solvent mixture
RCRA Code:	D001
Meth Code:	R01 - Recycler
Quantity Tons:	0.198
Waste Quantity:	55
Quantity Unit:	G
Additional Code 1:	Not reported
Additional Code 2:	Not reported
Additional Code 3:	Not reported
Additional Code 4:	Not reported
Additional Code 5:	Not reported
Shipment Date:	20001114
Creation Date:	1/24/2001 0:00:00

Map ID  
Direction  
Distance  
Elevation

MAP FINDINGS

Site

Database(s)

EDR ID Number  
EPA ID Number

**BIX PIX ENTERTAINMENT INC (Continued)**

**1001815634**

Receipt Date: 20001121  
Manifest ID: 20425498  
Trans EPA ID: CAD981429673  
Trans Name: Not reported  
Trans 2 EPA ID: Not reported  
Trans 2 Name: Not reported  
TSDf EPA ID: CAD008252405  
Trans Name: Not reported  
TSDf Alt EPA ID: CAD008252405  
TSDf Alt Name: Not reported  
Waste Code Description: 214 - Unspecified solvent mixture  
RCRA Code: D001  
Meth Code: R01 - Recycler  
Quantity Tons: 0.306  
Waste Quantity: 85  
Quantity Unit: G  
Additional Code 1: Not reported  
Additional Code 2: Not reported  
Additional Code 3: Not reported  
Additional Code 4: Not reported  
Additional Code 5: Not reported

Shipment Date: 20001108  
Creation Date: 1/12/2001 0:00:00  
Receipt Date: 20001113  
Manifest ID: 20425497  
Trans EPA ID: CAD981429673  
Trans Name: Not reported  
Trans 2 EPA ID: Not reported  
Trans 2 Name: Not reported  
TSDf EPA ID: CAD008252405  
Trans Name: Not reported  
TSDf Alt EPA ID: CAD008252405  
TSDf Alt Name: Not reported  
Waste Code Description: 214 - Unspecified solvent mixture  
RCRA Code: D001  
Meth Code: R01 - Recycler  
Quantity Tons: 0.198  
Waste Quantity: 55  
Quantity Unit: G  
Additional Code 1: Not reported  
Additional Code 2: Not reported  
Additional Code 3: Not reported  
Additional Code 4: Not reported  
Additional Code 5: Not reported

Shipment Date: 20001025  
Creation Date: 1/9/2001 0:00:00  
Receipt Date: 20001025  
Manifest ID: 20425496  
Trans EPA ID: CAD981429673  
Trans Name: Not reported  
Trans 2 EPA ID: Not reported  
Trans 2 Name: Not reported  
TSDf EPA ID: CAD008252405  
Trans Name: Not reported  
TSDf Alt EPA ID: CAD008252405

Map ID  
Direction  
Distance  
Elevation

MAP FINDINGS

Site

Database(s)

EDR ID Number  
EPA ID Number

**BIX PIX ENTERTAINMENT INC (Continued)**

**1001815634**

TSDf Alt Name:	Not reported
Waste Code Description:	214 - Unspecified solvent mixture
RCRA Code:	D001
Meth Code:	R01 - Recycler
Quantity Tons:	0.198
Waste Quantity:	55
Quantity Unit:	G
Additional Code 1:	Not reported
Additional Code 2:	Not reported
Additional Code 3:	Not reported
Additional Code 4:	Not reported
Additional Code 5:	Not reported
Shipment Date:	20001023
Creation Date:	1/9/2001 0:00:00
Receipt Date:	20001027
Manifest ID:	20530755
Trans EPA ID:	SCR000075150
Trans Name:	Not reported
Trans 2 EPA ID:	SCR000074591
Trans 2 Name:	Not reported
TSDf EPA ID:	CAT000613976
Trans Name:	Not reported
TSDf Alt EPA ID:	CAT000613976
TSDf Alt Name:	Not reported
Waste Code Description:	741 - Liquids with halogenated organic compounds > 1000 mg/l
RCRA Code:	D001
Meth Code:	H01 - Transfer Station
Quantity Tons:	0.1251
Waste Quantity:	30
Quantity Unit:	G
Additional Code 1:	Not reported
Additional Code 2:	Not reported
Additional Code 3:	Not reported
Additional Code 4:	Not reported
Additional Code 5:	Not reported
Shipment Date:	20001010
Creation Date:	12/13/2000 0:00:00
Receipt Date:	20001012
Manifest ID:	99633840
Trans EPA ID:	CAD981429673
Trans Name:	Not reported
Trans 2 EPA ID:	Not reported
Trans 2 Name:	Not reported
TSDf EPA ID:	CAD008252405
Trans Name:	Not reported
TSDf Alt EPA ID:	CAD008252405
TSDf Alt Name:	Not reported
Waste Code Description:	214 - Unspecified solvent mixture
RCRA Code:	D001
Meth Code:	R01 - Recycler
Quantity Tons:	0.198
Waste Quantity:	55
Quantity Unit:	G
Additional Code 1:	Not reported
Additional Code 2:	Not reported

Map ID  
Direction  
Distance  
Elevation

MAP FINDINGS

Site

Database(s)

EDR ID Number  
EPA ID Number

**BIX PIX ENTERTAINMENT INC (Continued)**

**1001815634**

Additional Code 3: Not reported  
Additional Code 4: Not reported  
Additional Code 5: Not reported

Additional Info:

Year: 1999  
Gen EPA ID: CAR000058297

Shipment Date: 19991223  
Creation Date: 4/4/2000 0:00:00  
Receipt Date: 20000131  
Manifest ID: 98706571  
Trans EPA ID: CAD108040858  
Trans Name: Not reported  
Trans 2 EPA ID: CAL931924938  
Trans 2 Name: Not reported  
TSDf EPA ID: TND000772186  
Trans Name: Not reported  
TSDf Alt EPA ID: TND000772186  
TSDf Alt Name: Not reported  
Waste Code Description: 214 - Unspecified solvent mixture  
RCRA Code: D001  
Meth Code: D99 - Disposal, Other  
Quantity Tons: 0.198  
Waste Quantity: 55  
Quantity Unit: G  
Additional Code 1: Not reported  
Additional Code 2: Not reported  
Additional Code 3: Not reported  
Additional Code 4: Not reported  
Additional Code 5: Not reported

Shipment Date: 19991217  
Creation Date: 4/4/2000 0:00:00  
Receipt Date: 20000114  
Manifest ID: 98706545  
Trans EPA ID: CAD108040858  
Trans Name: Not reported  
Trans 2 EPA ID: CAL931024038  
Trans 2 Name: Not reported  
TSDf EPA ID: TND000772186  
Trans Name: Not reported  
TSDf Alt EPA ID: TND000772186  
TSDf Alt Name: Not reported  
Waste Code Description: 214 - Unspecified solvent mixture  
RCRA Code: D001  
Meth Code: D99 - Disposal, Other  
Quantity Tons: 0.198  
Waste Quantity: 55  
Quantity Unit: G  
Additional Code 1: Not reported  
Additional Code 2: Not reported  
Additional Code 3: Not reported  
Additional Code 4: Not reported  
Additional Code 5: Not reported

Shipment Date: 19991210

Map ID  
Direction  
Distance  
Elevation

MAP FINDINGS

Site

Database(s)

EDR ID Number  
EPA ID Number

**BIX PIX ENTERTAINMENT INC (Continued)**

**1001815634**

Creation Date: 4/4/2000 0:00:00  
Receipt Date: 20000114  
Manifest ID: 98706521  
Trans EPA ID: CAD108040858  
Trans Name: Not reported  
Trans 2 EPA ID: CAL931024038  
Trans 2 Name: Not reported  
TSDf EPA ID: TND000772186  
Trans Name: Not reported  
TSDf Alt EPA ID: TND000772186  
TSDf Alt Name: Not reported  
Waste Code Description: 214 - Unspecified solvent mixture  
RCRA Code: D001  
Meth Code: D99 - Disposal, Other  
Quantity Tons: 0.198  
Waste Quantity: 55  
Quantity Unit: G  
Additional Code 1: Not reported  
Additional Code 2: Not reported  
Additional Code 3: Not reported  
Additional Code 4: Not reported  
Additional Code 5: Not reported

WIP:

Name: PACAERO  
Address: 2810 N Lima St  
City,State,Zip: BURBANK, CA 91504  
Region: 4  
File Number: 104.0810  
**File Status: Historical**  
Staff: CRS  
Facility Suite: Not reported

233  
WSW  
1/4-1/2  
0.358 mi.  
1892 ft.

**VEGA AIRCRAFT**  
**BURBANK, CA**

**FUDS 1024903914**  
**N/A**

**Relative:**  
**Higher**  
**Actual:**  
**678 ft.**

FUDS:  
EPA Region: 09  
Installation ID: CA99799F997300  
Congressional District Number: 30  
Name: VEGA AIRCRAFT  
FUDS Number: J09CA7150  
City: BURBANK  
State: CA  
County: LOS ANGELES  
Object ID: 7074  
USACE Division: SPD  
USACE District: Los Angeles District (SPL)  
Status: Properties without projects  
Current Owner: LOCAL: CITY Burbank-Glendale-Pasadena Airport Terminal  
EMS Map Link: <https://fudsportal.usace.army.mil/ems/inventory/map?id=54255>  
Eligibility: Ineligible  
Has Projects: No  
NPL Status: Not reported

Map ID  
 Direction  
 Distance  
 Elevation

MAP FINDINGS

Site

Database(s)

EDR ID Number  
 EPA ID Number

**VEGA AIRCRAFT (Continued)**

**1024903914**

Project Required: No  
 Feature Description: DOD is not known to have used this site nor to have constructed any facilities on it. There were other Vega Aircraft sites in Burbank. In 1942, this site was known as Vega Aircraft Corporation Plant 1. This manufacturing facility was adjacent to the southeast corner of the Lockheed Air Terminal (DERP-FUDS J09CA044700), and in 1954 Lockheed Air Terminal became part of Air Force Plant 14 (DERPFUDS J09CA009800). Vega Aircraft Corporation Plant 1 eventually became Lockheed Aircraft Corporation Plant A-1, but it was not a part of either of the above-mentioned formerly used defense sites.  
 Latitude: 34.19305556  
 Longitude: -118.35

AJ234  
 NNW  
 1/4-1/2  
 0.359 mi.  
 1898 ft.

**HURST LABEL COMPANY**  
**3401 WINONA AVE**  
**BURBANK, CA 91504**  
 Site 2 of 2 in cluster AJ

**CPS-SLIC 1000387278**  
**RCRA NonGen / NLR CAD053855961**  
**FINDS**  
**ECHO**  
**HWTS**  
**HAZNET**  
**WIP**

Relative:  
 Higher

Actual:  
 693 ft.

CPS-SLIC:  
 Name: ELECTRO-DIAGNOSTIC INSTRUMENTS  
 Address: 3401 WINONA AVE.  
 City,State,Zip: BURBANK, CA 91504  
 Region: STATE  
**Facility Status: Completed - Case Closed**  
 Status Date: 03/16/1988  
 Global Id: T10000015064  
 Lead Agency: LOS ANGELES RWQCB (REGION 4)  
 Lead Agency Case Number: Not reported  
 Latitude: 34.19975  
 Longitude: -118.34733  
 Case Type: Cleanup Program Site  
 Case Worker: WIP  
 Local Agency: Not reported  
 RB Case Number: 104.0391  
 File Location: Not reported  
 Potential Media Affected: Not reported  
 Potential Contaminants of Concern: Not reported  
 EPA Region: 9  
 Coordinate Source: Not reported  
 Cuf Case: NO  
 Quantity Released Gallons: Not reported  
 Begin Date: 01/01/1985  
 Leak Reported Date: Not reported  
 How Discovered: Not reported  
 How Discovered Description: Not reported  
 Discharge Source: Not reported  
 Discharge Cause: Not reported  
 Stop Method: Not reported  
 Stop Description: Not reported  
 No Further Action Date: 03/16/1988  
 CA Water Watershed Name: Los Angeles River - San Fernando - Bull Canyon (412.21)  
 Dwr Groundwater Subbasin Name: San Fernando Valley (4-012)  
 Disadvantaged Community: Disadvantaged Community  
 CA Enviroscreen 3 Score: 91-95%  
 CA Enviroscreen 4 Score: 90-95%

Map ID  
Direction  
Distance  
Elevation

MAP FINDINGS

Site

Database(s)

EDR ID Number  
EPA ID Number

**HURST LABEL COMPANY (Continued)**

**1000387278**

Military DOD Site: No  
Facility Project Subtype: Not reported  
RWQCB Region: LOS ANGELES RWQCB (REGION 4)  
Site History: Not reported

[Click here to access the California GeoTracker records for this facility:](#)

**RCRA Listings:**

Date Form Received by Agency: 19800818  
Handler Name: Hurst Label Company  
Handler Address: 3401 WINONA AVE  
Handler City,State,Zip: BURBANK, CA 91504  
EPA ID: CAD053855961  
Contact Name: ENVIRONMENTAL MANAGER  
Contact Address: 3401 WINONA AVE  
Contact City,State,Zip: BURBANK, CA 91504  
Contact Telephone: 213-965-8355  
Contact Fax: Not reported  
Contact Email: Not reported  
Contact Title: Not reported  
EPA Region: 09  
Land Type: Other  
Federal Waste Generator Description: Not a generator, verified  
Non-Notifier: Not reported  
Biennial Report Cycle: Not reported  
Accessibility: Not reported  
Active Site Indicator: Not reported  
State District Owner: Ca  
State District: 3  
Mailing Address: 3401 WINONA AVENUE  
Mailing City,State,Zip: BURBANK, CA 91504  
Owner Name: Advanced Chemical Technology  
Owner Type: Private  
Operator Name: Not Required  
Operator Type: Private  
Short-Term Generator Activity: No  
Importer Activity: No  
Mixed Waste Generator: No  
Transporter Activity: No  
Transfer Facility Activity: No  
Recycler Activity with Storage: No  
Small Quantity On-Site Burner Exemption: No  
Smelting Melting and Refining Furnace Exemption: No  
Underground Injection Control: No  
Off-Site Waste Receipt: No  
Universal Waste Indicator: No  
Universal Waste Destination Facility: No  
Federal Universal Waste: No  
Active Site State-Reg Handler: ---  
Federal Facility Indicator: Not reported  
Hazardous Secondary Material Indicator: NN  
Sub-Part K Indicator: Not reported  
2018 GPRA Permit Baseline: Not on the Baseline  
2018 GPRA Renewals Baseline: Not on the Baseline  
202 GPRA Corrective Action Baseline: No  
Subject to Corrective Action Universe: No  
Non-TSDFs Where RCRA CA has Been Imposed Universe: No

Map ID  
 Direction  
 Distance  
 Elevation

MAP FINDINGS

Site

Database(s)

EDR ID Number  
 EPA ID Number

**HURST LABEL COMPANY (Continued)**

**1000387278**

Corrective Action Priority Ranking:	No NCAPS ranking
Environmental Control Indicator:	No
Institutional Control Indicator:	No
Human Exposure Controls Indicator:	N/A
Groundwater Controls Indicator:	N/A
Significant Non-Complier Universe:	No
Unaddressed Significant Non-Complier Universe:	No
Addressed Significant Non-Complier Universe:	No
Significant Non-Complier With a Compliance Schedule Universe:	No
Financial Assurance Required:	Not reported
Handler Date of Last Change:	20020627
Recognized Trader-Importer:	No
Recognized Trader-Exporter:	No
Importer of Spent Lead Acid Batteries:	No
Exporter of Spent Lead Acid Batteries:	No
Recycler Activity Without Storage:	Not reported
Manifest Broker:	Not reported
Sub-Part P Indicator:	No

Handler - Owner Operator:

Owner/Operator Indicator:	Operator
Owner/Operator Name:	NOT REQUIRED
Legal Status:	Private
Date Became Current:	Not reported
Date Ended Current:	Not reported
Owner/Operator Address:	NOT REQUIRED
Owner/Operator City,State,Zip:	NOT REQUIRED, ME 99999
Owner/Operator Telephone:	415-555-1212
Owner/Operator Telephone Ext:	Not reported
Owner/Operator Fax:	Not reported
Owner/Operator Email:	Not reported

Owner/Operator Indicator:	Owner
Owner/Operator Name:	ADVANCED CHEMICAL TECHNOLOGY
Legal Status:	Private
Date Became Current:	Not reported
Date Ended Current:	Not reported
Owner/Operator Address:	NOT REQUIRED
Owner/Operator City,State,Zip:	NOT REQUIRED, ME 99999
Owner/Operator Telephone:	415-555-1212
Owner/Operator Telephone Ext:	Not reported
Owner/Operator Fax:	Not reported
Owner/Operator Email:	Not reported

Historic Generators:

Receive Date:	19800818
Handler Name:	HURST LABEL COMPANY
Federal Waste Generator Description:	Not a generator, verified
State District Owner:	Ca
Large Quantity Handler of Universal Waste:	No
Recognized Trader Importer:	No
Recognized Trader Exporter:	No
Spent Lead Acid Battery Importer:	No
Spent Lead Acid Battery Exporter:	No
Current Record:	Yes



Map ID  
Direction  
Distance  
Elevation

MAP FINDINGS

Site

Database(s)

EDR ID Number  
EPA ID Number

**HURST LABEL COMPANY (Continued)**

**1000387278**

Non Storage Recycler Activity: Not reported  
Electronic Manifest Broker: Not reported

List of NAICS Codes and Descriptions:  
NAICS Codes: No NAICS Codes Found

Facility Has Received Notices of Violations:  
Violations: No Violations Found

Evaluation Action Summary:  
Evaluations: No Evaluations Found

**FINDS:**

Registry ID: 110002649411

[Click Here for FRS Facility Detail Report:](#)

**Environmental Interest/Information System:**

The Resource Conservation and Recovery Act Information System (RCRAInfo) is EPA's comprehensive information system in support of the Resource Conservation and Recovery Act (RCRA) of 1976 and the Hazardous and Solid Waste Amendments (HSWA) of 1984. It tracks many types of information about generators, transporters, treaters, storers, and disposers of hazardous waste.

[Click this hyperlink](#) while viewing on your computer to access additional FINDS: detail in the EDR Site Report.

**ECHO:**

Envid: 1000387278  
Registry ID: 110002649411  
DFR URL: <http://echo.epa.gov/detailed-facility-report?fid=110002649411>  
Name: HURST LABEL COMPANY  
Address: 3401 WINONA AVE  
City,State,Zip: BURBANK, CA 91504

**HWTS:**

Name: HURST LABEL COMPANY  
Address: 3401 WINONA AVE  
Address 2: Not reported  
City,State,Zip: BURBANK, CA 91504  
EPA ID: CAD053855961  
Inactive Date: 06/30/2001  
Create Date: 07/23/1982  
Last Act Date: Not reported  
Mailing Name: Not reported  
Mailing Address: 3401 WINONA AVE  
Mailing Address 2: Not reported  
Mailing City,State,Zip: BURBANK, CA 915042549  
Owner Name: ADVANCED CHEMICAL TECHNOLOGY  
Owner Address: Not reported  
Owner Address 2: Not reported  
Owner City,State,Zip: Not reported  
Owner Phone: Not reported  
Owner Fax: Not reported

Map ID  
Direction  
Distance  
Elevation

MAP FINDINGS

Site

Database(s)

EDR ID Number  
EPA ID Number

**HURST LABEL COMPANY (Continued)**

**1000387278**

Contact Name: NON-DELIVERABLE 4/94 FEE FORM  
Contact Address: Not reported  
Contact Address 2: Not reported  
City,State,Zip: Not reported  
Contact Phone: Not reported  
Contact Fax: Not reported  
Facility Status: Inactive  
Facility Type: PERMANENT  
Category: FEDERAL  
Latitude: 34.199329  
Longitude: -118.347749

**HAZNET:**

Name: HURST LABEL COMPANY  
Address: 3401 WINONA AVE  
Address 2: Not reported  
City,State,Zip: BURBANK, CA 915040000  
Contact: NON-DELIVERABLE 4/94 FEE FORM  
Telephone: --  
Mailing Name: Not reported  
Mailing Address: 3401 WINONA AVE

Year: 2006  
Gepaid: CAD053855961  
TSD EPA ID: CAD008364432  
CA Waste Code: 223 - Unspecified oil-containing waste  
Disposal Method: H01 - Transfer Station  
Tons: 0.4587

Year: 2006  
Gepaid: CAD053855961  
TSD EPA ID: CAD008364432  
CA Waste Code: 135 - Unspecified aqueous solution  
Disposal Method: H01 - Transfer Station  
Tons: 0.2268

Year: 2006  
Gepaid: CAD053855961  
TSD EPA ID: CAD008364432  
CA Waste Code: 121 - Alkaline solution (pH >= 12.5) with metals  
Disposal Method: H01 - Transfer Station  
Tons: 0.22935

Year: 2005  
Gepaid: CAD053855961  
TSD EPA ID: CAD008364432  
CA Waste Code: 121 - Alkaline solution (pH >= 12.5) with metals  
Disposal Method: H01 - Transfer Station  
Tons: 0.45036

Year: 2005  
Gepaid: CAD053855961  
TSD EPA ID: CAD008364432  
CA Waste Code: 135 - Unspecified aqueous solution  
Disposal Method: T01 - Treatment, Tank  
Tons: 0.2268

Map ID  
Direction  
Distance  
Elevation

MAP FINDINGS

Site

Database(s)

EDR ID Number  
EPA ID Number

**HURST LABEL COMPANY (Continued)**

**1000387278**

Year: 2004  
Gepaid: CAD053855961  
TSD EPA ID: CAD008364432  
CA Waste Code: 121 - Alkaline solution (pH >= 12.5) with metals  
Disposal Method: H01 - Transfer Station  
Tons: 0.45036

Year: 2004  
Gepaid: CAD053855961  
TSD EPA ID: CAD008364432  
CA Waste Code: 135 - Unspecified aqueous solution  
Disposal Method: T01 - Treatment, Tank  
Tons: 0.2268

Year: 2003  
Gepaid: CAD053855961  
TSD EPA ID: CAD008364432  
CA Waste Code: 121 - Alkaline solution (pH >= 12.5) with metals  
Disposal Method: H01 - Transfer Station  
Tons: 0.45036

Year: 2003  
Gepaid: CAD053855961  
TSD EPA ID: CAD008364432  
CA Waste Code: 135 - Unspecified aqueous solution  
Disposal Method: T01 - Treatment, Tank  
Tons: 0.4536

Year: 2002  
Gepaid: CAD053855961  
TSD EPA ID: CAD008364432  
CA Waste Code: 135 - Unspecified aqueous solution  
Disposal Method: H01 - Transfer Station  
Tons: 0.2268

[Click this hyperlink](#) while viewing on your computer to access 52 additional CA HAZNET: record(s) in the EDR Site Report.

**Additional Info:**

Year: 2006  
Gen EPA ID: CAD053855961

Shipment Date: 20060302  
Creation Date: 7/5/2006 12:03:31  
Receipt Date: 20060303  
Manifest ID: 24578730  
Trans EPA ID: CAD008364432  
Trans Name: RHO-CHEM  
Trans 2 EPA ID: Not reported  
Trans 2 Name: Not reported  
TSDF EPA ID: CAD008364432  
Trans Name: RHO-CHEM CORPORATION  
TSDF Alt EPA ID: CAD008364432  
TSDF Alt Name: Not reported  
Waste Code Description: 135 - Unspecified aqueous solution  
RCRA Code: Not reported

Map ID  
Direction  
Distance  
Elevation

MAP FINDINGS

Site

Database(s)

EDR ID Number  
EPA ID Number

HURST LABEL COMPANY (Continued)

1000387278

Meth Code:	H01 - Transfer Station
Quantity Tons:	0.2268
Waste Quantity:	54
Quantity Unit:	G
Additional Code 1:	Not reported
Additional Code 2:	Not reported
Additional Code 3:	Not reported
Additional Code 4:	Not reported
Additional Code 5:	Not reported
Shipment Date:	20060119
Creation Date:	6/22/2006 18:32:46
Receipt Date:	20060119
Manifest ID:	24578528
Trans EPA ID:	CAD008364432
Trans Name:	RHO-CHEM
Trans 2 EPA ID:	Not reported
Trans 2 Name:	Not reported
TSDf EPA ID:	CAD008364432
Trans Name:	RHO-CHEM CORPORATION
TSDf Alt EPA ID:	CAD008364432
TSDf Alt Name:	Not reported
Waste Code Description:	121 - Alkaline solution (pH >12.5) with metals (antimony, arsenic, barium, beryllium, cadmium, chromium, cobalt, copper, lead, mercury, molybdenum, nickel, selenium, silver, thallium, vanadium, and zinc
RCRA Code:	D002
Meth Code:	H01 - Transfer Station
Quantity Tons:	0.22935
Waste Quantity:	55
Quantity Unit:	G
Additional Code 1:	Not reported
Additional Code 2:	Not reported
Additional Code 3:	Not reported
Additional Code 4:	Not reported
Additional Code 5:	Not reported
Shipment Date:	20060119
Creation Date:	6/22/2006 18:32:46
Receipt Date:	20060119
Manifest ID:	24578528
Trans EPA ID:	CAD008364432
Trans Name:	RHO-CHEM
Trans 2 EPA ID:	Not reported
Trans 2 Name:	Not reported
TSDf EPA ID:	CAD008364432
Trans Name:	RHO-CHEM CORPORATION
TSDf Alt EPA ID:	CAD008364432
TSDf Alt Name:	Not reported
Waste Code Description:	223 - Unspecified oil-containing waste
RCRA Code:	Not reported
Meth Code:	H01 - Transfer Station
Quantity Tons:	0.4587
Waste Quantity:	110
Quantity Unit:	G
Additional Code 1:	Not reported
Additional Code 2:	Not reported
Additional Code 3:	Not reported

Map ID  
Direction  
Distance  
Elevation

MAP FINDINGS

Site

Database(s)

EDR ID Number  
EPA ID Number

**HURST LABEL COMPANY (Continued)**

**1000387278**

Additional Code 4: Not reported  
Additional Code 5: Not reported

Additional Info:

Year: 2005  
Gen EPA ID: CAD053855961

Shipment Date: 20050726  
Creation Date: 10/11/2005 18:32:36  
Receipt Date: 20050726  
Manifest ID: 24586319  
Trans EPA ID: CAD008364432  
Trans Name: RHO-CHEM  
Trans 2 EPA ID: Not reported  
Trans 2 Name: Not reported  
TSDf EPA ID: CAD008364432  
Trans Name: RHO-CHEM CORPORATION  
TSDf Alt EPA ID: CAD008364432  
TSDf Alt Name: Not reported  
Waste Code Description: 121 - Alkaline solution (pH >12.5) with metals (antimony, arsenic, barium, beryllium, cadmium, chromium, cobalt, copper, lead, mercury, molybdenum, nickel, selenium, silver, thallium, vanadium, and zinc

RCRA Code: D002  
Meth Code: H01 - Transfer Station  
Quantity Tons: 0.45036  
Waste Quantity: 108  
Quantity Unit: G  
Additional Code 1: Not reported  
Additional Code 2: Not reported  
Additional Code 3: Not reported  
Additional Code 4: Not reported  
Additional Code 5: Not reported

Shipment Date: 20050726  
Creation Date: 10/11/2005 18:32:36  
Receipt Date: 20050726  
Manifest ID: 24586319  
Trans EPA ID: CAD008364432  
Trans Name: RHO-CHEM  
Trans 2 EPA ID: Not reported  
Trans 2 Name: Not reported  
TSDf EPA ID: CAD008364432  
Trans Name: RHO-CHEM CORPORATION  
TSDf Alt EPA ID: CAD008364432  
TSDf Alt Name: Not reported  
Waste Code Description: 135 - Unspecified aqueous solution  
RCRA Code: Not reported  
Meth Code: T01 - Treatment, Tank  
Quantity Tons: 0.2268  
Waste Quantity: 54  
Quantity Unit: G  
Additional Code 1: Not reported  
Additional Code 2: Not reported  
Additional Code 3: Not reported  
Additional Code 4: Not reported  
Additional Code 5: Not reported

Map ID  
Direction  
Distance  
Elevation

MAP FINDINGS

Site

Database(s)

EDR ID Number  
EPA ID Number

HURST LABEL COMPANY (Continued)

1000387278

Additional Info:

Year: 2004  
Gen EPA ID: CAD053855961  
  
Shipment Date: 20041021  
Creation Date: 12/31/2004 18:30:54  
Receipt Date: 20041021  
Manifest ID: 23770577  
Trans EPA ID: CAD008364432  
Trans Name: RHO-CHEM  
Trans 2 EPA ID: Not reported  
Trans 2 Name: Not reported  
TSDf EPA ID: CAD008364432  
Trans Name: RHO-CHEM CORPORATION  
TSDf Alt EPA ID: CAD008364432  
TSDf Alt Name: Not reported  
Waste Code Description: 135 - Unspecified aqueous solution  
RCRA Code: NON  
Meth Code: T01 - Treatment, Tank  
Quantity Tons: 0.2268  
Waste Quantity: 54  
Quantity Unit: G  
Additional Code 1: Not reported  
Additional Code 2: Not reported  
Additional Code 3: Not reported  
Additional Code 4: Not reported  
Additional Code 5: Not reported

Shipment Date: 20041021  
Creation Date: 12/31/2004 18:30:54  
Receipt Date: 20041021  
Manifest ID: 23770577  
Trans EPA ID: CAD008364432  
Trans Name: RHO-CHEM  
Trans 2 EPA ID: Not reported  
Trans 2 Name: Not reported  
TSDf EPA ID: CAD008364432  
Trans Name: RHO-CHEM CORPORATION  
TSDf Alt EPA ID: CAD008364432  
TSDf Alt Name: Not reported  
Waste Code Description: 121 - Alkaline solution (pH >12.5) with metals (antimony, arsenic, barium, beryllium, cadmium, chromium, cobalt, copper, lead, mercury, molybdenum, nickel, selenium, silver, thallium, vanadium, and zinc  
RCRA Code: D002  
Meth Code: H01 - Transfer Station  
Quantity Tons: 0.45036  
Waste Quantity: 108  
Quantity Unit: G  
Additional Code 1: Not reported  
Additional Code 2: Not reported  
Additional Code 3: Not reported  
Additional Code 4: Not reported  
Additional Code 5: Not reported

Additional Info:

Year: 2003

Map ID  
Direction  
Distance  
Elevation

MAP FINDINGS

Site

Database(s)

EDR ID Number  
EPA ID Number

**HURST LABEL COMPANY (Continued)**

**1000387278**

Gen EPA ID:	CAD053855961
Shipment Date:	20031218
Creation Date:	8/30/2004 14:52:16
Receipt Date:	20031218
Manifest ID:	22789748
Trans EPA ID:	CAD008364432
Trans Name:	RHO-CHEM
Trans 2 EPA ID:	Not reported
Trans 2 Name:	Not reported
TSDf EPA ID:	CAD008364432
Trans Name:	RHO-CHEM CORPORATION
TSDf Alt EPA ID:	CAD008364432
TSDf Alt Name:	Not reported
Waste Code Description:	135 - Unspecified aqueous solution
RCRA Code:	Not reported
Meth Code:	T01 - Treatment, Tank
Quantity Tons:	0.2268
Waste Quantity:	54
Quantity Unit:	G
Additional Code 1:	Not reported
Additional Code 2:	Not reported
Additional Code 3:	Not reported
Additional Code 4:	Not reported
Additional Code 5:	Not reported
Shipment Date:	20031218
Creation Date:	8/30/2004 14:52:16
Receipt Date:	20031218
Manifest ID:	22789748
Trans EPA ID:	CAD008364432
Trans Name:	RHO-CHEM
Trans 2 EPA ID:	Not reported
Trans 2 Name:	Not reported
TSDf EPA ID:	CAD008364432
Trans Name:	RHO-CHEM CORPORATION
TSDf Alt EPA ID:	CAD008364432
TSDf Alt Name:	Not reported
Waste Code Description:	121 - Alkaline solution (pH >12.5) with metals (antimony, arsenic, barium, beryllium, cadmium, chromium, cobalt, copper, lead, mercury, molybdenum, nickel, selenium, silver, thallium, vanadium, and zinc
RCRA Code:	D002
Meth Code:	H01 - Transfer Station
Quantity Tons:	0.22518
Waste Quantity:	54
Quantity Unit:	G
Additional Code 1:	Not reported
Additional Code 2:	Not reported
Additional Code 3:	Not reported
Additional Code 4:	Not reported
Additional Code 5:	Not reported
Shipment Date:	20030501
Creation Date:	8/5/2003 18:30:51
Receipt Date:	20030501
Manifest ID:	22098237
Trans EPA ID:	CAD008364432

Map ID  
Direction  
Distance  
Elevation

MAP FINDINGS

Site

Database(s)

EDR ID Number  
EPA ID Number

**HURST LABEL COMPANY (Continued)**

**1000387278**

Trans Name: Not reported  
Trans 2 EPA ID: Not reported  
Trans 2 Name: Not reported  
TSDf EPA ID: CAD008364432  
Trans Name: Not reported  
TSDf Alt EPA ID: CAD008364432  
TSDf Alt Name: Not reported  
Waste Code Description: 121 - Alkaline solution (pH >12.5) with metals (antimony, arsenic, barium, beryllium, cadmium, chromium, cobalt, copper, lead, mercury, molybdenum, nickel, selenium, silver, thallium, vanadium, and zinc  
  
RCRA Code: D002  
Meth Code: H01 - Transfer Station  
Quantity Tons: 0.22518  
Waste Quantity: 54  
Quantity Unit: G  
Additional Code 1: Not reported  
Additional Code 2: Not reported  
Additional Code 3: Not reported  
Additional Code 4: Not reported  
Additional Code 5: Not reported

Shipment Date: 20030501  
Creation Date: 8/5/2003 18:30:51  
Receipt Date: 20030501  
Manifest ID: 22098237  
Trans EPA ID: CAD008364432  
Trans Name: Not reported  
Trans 2 EPA ID: Not reported  
Trans 2 Name: Not reported  
TSDf EPA ID: CAD008364432  
Trans Name: Not reported  
TSDf Alt EPA ID: CAD008364432  
TSDf Alt Name: Not reported  
Waste Code Description: 135 - Unspecified aqueous solution  
RCRA Code: Not reported  
Meth Code: T01 - Treatment, Tank  
Quantity Tons: 0.2268  
Waste Quantity: 54  
Quantity Unit: G  
Additional Code 1: Not reported  
Additional Code 2: Not reported  
Additional Code 3: Not reported  
Additional Code 4: Not reported  
Additional Code 5: Not reported

Additional Info:  
Year: 2002  
Gen EPA ID: CAD053855961

Shipment Date: 20020723  
Creation Date: 1/21/2003 18:30:55  
Receipt Date: 20020723  
Manifest ID: 21721900  
Trans EPA ID: CAD008364432  
Trans Name: Not reported  
Trans 2 EPA ID: Not reported  
Trans 2 Name: Not reported



Map ID  
Direction  
Distance  
Elevation

MAP FINDINGS

Site

Database(s)

EDR ID Number  
EPA ID Number

**HURST LABEL COMPANY (Continued)**

**1000387278**

TSDF EPA ID:	CAD008364432
Trans Name:	Not reported
TSDF Alt EPA ID:	Not reported
TSDF Alt Name:	Not reported
Waste Code Description:	135 - Unspecified aqueous solution
RCRA Code:	Not reported
Meth Code:	H01 - Transfer Station
Quantity Tons:	0.2268
Waste Quantity:	54
Quantity Unit:	G
Additional Code 1:	Not reported
Additional Code 2:	Not reported
Additional Code 3:	Not reported
Additional Code 4:	Not reported
Additional Code 5:	Not reported
Shipment Date:	20020723
Creation Date:	1/21/2003 18:30:55
Receipt Date:	20020723
Manifest ID:	21721900
Trans EPA ID:	CAD008364432
Trans Name:	Not reported
Trans 2 EPA ID:	Not reported
Trans 2 Name:	Not reported
TSDF EPA ID:	CAD008364432
Trans Name:	Not reported
TSDF Alt EPA ID:	Not reported
TSDF Alt Name:	Not reported
Waste Code Description:	132 - Aqueous solution w/metals (< restricted levels and see waste code 121 for a list of metals
RCRA Code:	D011
Meth Code:	H01 - Transfer Station
Quantity Tons:	0.22518
Waste Quantity:	54
Quantity Unit:	G
Additional Code 1:	Not reported
Additional Code 2:	Not reported
Additional Code 3:	Not reported
Additional Code 4:	Not reported
Additional Code 5:	Not reported
Shipment Date:	20020723
Creation Date:	1/21/2003 18:30:55
Receipt Date:	20020723
Manifest ID:	21721900
Trans EPA ID:	CAD008364432
Trans Name:	Not reported
Trans 2 EPA ID:	Not reported
Trans 2 Name:	Not reported
TSDF EPA ID:	CAD008364432
Trans Name:	Not reported
TSDF Alt EPA ID:	Not reported
TSDF Alt Name:	Not reported
Waste Code Description:	121 - Alkaline solution (pH >12.5) with metals (antimony, arsenic, barium, beryllium, cadmium, chromium, cobalt, copper, lead, mercury, molybdenum, nickel, selenium, silver, thallium, vanadium, and zinc
RCRA Code:	D002

Map ID  
Direction  
Distance  
Elevation

MAP FINDINGS

Site

Database(s)

EDR ID Number  
EPA ID Number

**HURST LABEL COMPANY (Continued)**

**1000387278**

Meth Code: H01 - Transfer Station  
Quantity Tons: 0.45036  
Waste Quantity: 108  
Quantity Unit: G  
Additional Code 1: Not reported  
Additional Code 2: Not reported  
Additional Code 3: Not reported  
Additional Code 4: Not reported  
Additional Code 5: Not reported

Additional Info:

Year: 2001  
Gen EPA ID: CAD053855961

Shipment Date: 20011211  
Creation Date: 2/13/2002 0:00:00  
Receipt Date: 20011211  
Manifest ID: 20987465  
Trans EPA ID: CAD008364432  
Trans Name: Not reported  
Trans 2 EPA ID: Not reported  
Trans 2 Name: Not reported  
TSDf EPA ID: CAD008364432  
Trans Name: Not reported  
TSDf Alt EPA ID: Not reported  
TSDf Alt Name: Not reported  
Waste Code Description: 135 - Unspecified aqueous solution  
RCRA Code: Not reported  
Meth Code: T01 - Treatment, Tank  
Quantity Tons: 0.2268  
Waste Quantity: 54  
Quantity Unit: G  
Additional Code 1: Not reported  
Additional Code 2: Not reported  
Additional Code 3: Not reported  
Additional Code 4: Not reported  
Additional Code 5: Not reported

Shipment Date: 20011211  
Creation Date: 2/13/2002 0:00:00  
Receipt Date: 20011211  
Manifest ID: 20987465  
Trans EPA ID: CAD008364432  
Trans Name: Not reported  
Trans 2 EPA ID: Not reported  
Trans 2 Name: Not reported  
TSDf EPA ID: CAD008364432  
Trans Name: Not reported  
TSDf Alt EPA ID: Not reported  
TSDf Alt Name: Not reported  
Waste Code Description: 121 - Alkaline solution (pH >12.5) with metals (antimony, arsenic, barium, beryllium, cadmium, chromium, cobalt, copper, lead, mercury, molybdenum, nickel, selenium, silver, thallium, vanadium, and zinc  
RCRA Code: D002  
Meth Code: T01 - Treatment, Tank  
Quantity Tons: 0.2251  
Waste Quantity: 54

Map ID  
Direction  
Distance  
Elevation

MAP FINDINGS

Site

Database(s)

EDR ID Number  
EPA ID Number

**HURST LABEL COMPANY (Continued)**

**1000387278**

Quantity Unit:	G
Additional Code 1:	Not reported
Additional Code 2:	Not reported
Additional Code 3:	Not reported
Additional Code 4:	Not reported
Additional Code 5:	Not reported
Shipment Date:	20011211
Creation Date:	2/13/2002 0:00:00
Receipt Date:	20011211
Manifest ID:	20987465
Trans EPA ID:	CAD008364432
Trans Name:	Not reported
Trans 2 EPA ID:	Not reported
Trans 2 Name:	Not reported
TSDf EPA ID:	CAD008364432
Trans Name:	Not reported
TSDf Alt EPA ID:	Not reported
TSDf Alt Name:	Not reported
Waste Code Description:	132 - Aqueous solution w/metals (< restricted levels and see waste code 121 for a list of metals
RCRA Code:	D011
Meth Code:	T01 - Treatment, Tank
Quantity Tons:	0.2251
Waste Quantity:	54
Quantity Unit:	G
Additional Code 1:	Not reported
Additional Code 2:	Not reported
Additional Code 3:	Not reported
Additional Code 4:	Not reported
Additional Code 5:	Not reported
Shipment Date:	20010329
Creation Date:	6/12/2001 0:00:00
Receipt Date:	20010329
Manifest ID:	20960572
Trans EPA ID:	CAD008364432
Trans Name:	Not reported
Trans 2 EPA ID:	Not reported
Trans 2 Name:	Not reported
TSDf EPA ID:	CAD008364432
Trans Name:	Not reported
TSDf Alt EPA ID:	Not reported
TSDf Alt Name:	Not reported
Waste Code Description:	132 - Aqueous solution w/metals (< restricted levels and see waste code 121 for a list of metals
RCRA Code:	D011
Meth Code:	T01 - Treatment, Tank
Quantity Tons:	0.2251
Waste Quantity:	54
Quantity Unit:	G
Additional Code 1:	Not reported
Additional Code 2:	Not reported
Additional Code 3:	Not reported
Additional Code 4:	Not reported
Additional Code 5:	Not reported

Map ID  
Direction  
Distance  
Elevation

MAP FINDINGS

Site

Database(s)

EDR ID Number  
EPA ID Number

**HURST LABEL COMPANY (Continued)**

**1000387278**

Shipment Date: 20010329  
Creation Date: 6/12/2001 0:00:00  
Receipt Date: 20010329  
Manifest ID: 20960572  
Trans EPA ID: CAD008364432  
Trans Name: Not reported  
Trans 2 EPA ID: Not reported  
Trans 2 Name: Not reported  
TSDf EPA ID: CAD008364432  
Trans Name: Not reported  
TSDf Alt EPA ID: Not reported  
TSDf Alt Name: Not reported  
Waste Code Description: 121 - Alkaline solution (pH >12.5) with metals (antimony, arsenic, barium, beryllium, cadmium, chromium, cobalt, copper, lead, mercury, molybdenum, nickel, selenium, silver, thallium, vanadium, and zinc D002  
RCRA Code:  
Meth Code: T01 - Treatment, Tank  
Quantity Tons: 0.2251  
Waste Quantity: 54  
Quantity Unit: G  
Additional Code 1: Not reported  
Additional Code 2: Not reported  
Additional Code 3: Not reported  
Additional Code 4: Not reported  
Additional Code 5: Not reported

Shipment Date: 20010329  
Creation Date: 6/12/2001 0:00:00  
Receipt Date: 20010329  
Manifest ID: 20960572  
Trans EPA ID: CAD008364432  
Trans Name: Not reported  
Trans 2 EPA ID: Not reported  
Trans 2 Name: Not reported  
TSDf EPA ID: CAD008364432  
Trans Name: Not reported  
TSDf Alt EPA ID: Not reported  
TSDf Alt Name: Not reported  
Waste Code Description: 135 - Unspecified aqueous solution  
RCRA Code: Not reported  
Meth Code: R01 - Recycler  
Quantity Tons: 0.2268  
Waste Quantity: 54  
Quantity Unit: G  
Additional Code 1: Not reported  
Additional Code 2: Not reported  
Additional Code 3: Not reported  
Additional Code 4: Not reported  
Additional Code 5: Not reported

Additional Info:  
Year: 2000  
Gen EPA ID: CAD053855961

Shipment Date: 20001107  
Creation Date: 1/9/2001 0:00:00  
Receipt Date: 20001107

Map ID  
Direction  
Distance  
Elevation

MAP FINDINGS

Site

Database(s)

EDR ID Number  
EPA ID Number

**HURST LABEL COMPANY (Continued)**

**1000387278**

Manifest ID:	20505224
Trans EPA ID:	CAD008364432
Trans Name:	Not reported
Trans 2 EPA ID:	Not reported
Trans 2 Name:	Not reported
TSDF EPA ID:	CAD008364432
Trans Name:	Not reported
TSDF Alt EPA ID:	Not reported
TSDF Alt Name:	Not reported
Waste Code Description:	121 - Alkaline solution (pH >12.5) with metals (antimony, arsenic, barium, beryllium, cadmium, chromium, cobalt, copper, lead, mercury, molybdenum, nickel, selenium, silver, thallium, vanadium, and zinc D002
RCRA Code:	D002
Meth Code:	T01 - Treatment, Tank
Quantity Tons:	0.2293
Waste Quantity:	55
Quantity Unit:	G
Additional Code 1:	Not reported
Additional Code 2:	Not reported
Additional Code 3:	Not reported
Additional Code 4:	Not reported
Additional Code 5:	Not reported
Shipment Date:	20001107
Creation Date:	1/9/2001 0:00:00
Receipt Date:	20001107
Manifest ID:	20505224
Trans EPA ID:	CAD008364432
Trans Name:	Not reported
Trans 2 EPA ID:	Not reported
Trans 2 Name:	Not reported
TSDF EPA ID:	CAD008364432
Trans Name:	Not reported
TSDF Alt EPA ID:	Not reported
TSDF Alt Name:	Not reported
Waste Code Description:	135 - Unspecified aqueous solution
RCRA Code:	Not reported
Meth Code:	R01 - Recycler
Quantity Tons:	0.231
Waste Quantity:	55
Quantity Unit:	G
Additional Code 1:	Not reported
Additional Code 2:	Not reported
Additional Code 3:	Not reported
Additional Code 4:	Not reported
Additional Code 5:	Not reported
Shipment Date:	20000518
Creation Date:	7/12/2000 0:00:00
Receipt Date:	20000518
Manifest ID:	99371718
Trans EPA ID:	CAD008364432
Trans Name:	Not reported
Trans 2 EPA ID:	Not reported
Trans 2 Name:	Not reported
TSDF EPA ID:	CAD008364432
Trans Name:	Not reported

Map ID  
Direction  
Distance  
Elevation

MAP FINDINGS

Site

Database(s)

EDR ID Number  
EPA ID Number

**HURST LABEL COMPANY (Continued)**

**1000387278**

TSDf Alt EPA ID:	Not reported
TSDf Alt Name:	Not reported
Waste Code Description:	132 - Aqueous solution w/metals (< restricted levels and see waste code 121 for a list of metals
RCRA Code:	D011
Meth Code:	T01 - Treatment, Tank
Quantity Tons:	0.2293
Waste Quantity:	55
Quantity Unit:	G
Additional Code 1:	Not reported
Additional Code 2:	Not reported
Additional Code 3:	Not reported
Additional Code 4:	Not reported
Additional Code 5:	Not reported
Shipment Date:	20000518
Creation Date:	7/12/2000 0:00:00
Receipt Date:	20000518
Manifest ID:	99371718
Trans EPA ID:	CAD008364432
Trans Name:	Not reported
Trans 2 EPA ID:	Not reported
Trans 2 Name:	Not reported
TSDf EPA ID:	CAD008364432
Trans Name:	Not reported
TSDf Alt EPA ID:	Not reported
TSDf Alt Name:	Not reported
Waste Code Description:	121 - Alkaline solution (pH >12.5) with metals (antimony, arsenic, barium, beryllium, cadmium, chromium, cobalt, copper, lead, mercury, molybdenum, nickel, selenium, silver, thallium, vanadium, and zinc
RCRA Code:	D002
Meth Code:	T01 - Treatment, Tank
Quantity Tons:	0.2293
Waste Quantity:	55
Quantity Unit:	G
Additional Code 1:	Not reported
Additional Code 2:	Not reported
Additional Code 3:	Not reported
Additional Code 4:	Not reported
Additional Code 5:	Not reported
Shipment Date:	20000111
Creation Date:	4/4/2000 0:00:00
Receipt Date:	20000111
Manifest ID:	99369594
Trans EPA ID:	CAD008364432
Trans Name:	Not reported
Trans 2 EPA ID:	Not reported
Trans 2 Name:	Not reported
TSDf EPA ID:	CAD008364432
Trans Name:	Not reported
TSDf Alt EPA ID:	Not reported
TSDf Alt Name:	Not reported
Waste Code Description:	132 - Aqueous solution w/metals (< restricted levels and see waste code 121 for a list of metals
RCRA Code:	D011
Meth Code:	T01 - Treatment, Tank

Map ID  
Direction  
Distance  
Elevation

MAP FINDINGS

Site

Database(s)

EDR ID Number  
EPA ID Number

**HURST LABEL COMPANY (Continued)**

**1000387278**

Quantity Tons:	0.2251
Waste Quantity:	54
Quantity Unit:	G
Additional Code 1:	Not reported
Additional Code 2:	Not reported
Additional Code 3:	Not reported
Additional Code 4:	Not reported
Additional Code 5:	Not reported
Shipment Date:	20000111
Creation Date:	4/4/2000 0:00:00
Receipt Date:	20000111
Manifest ID:	99369594
Trans EPA ID:	CAD008364432
Trans Name:	Not reported
Trans 2 EPA ID:	Not reported
Trans 2 Name:	Not reported
TSDF EPA ID:	CAD008364432
Trans Name:	Not reported
TSDF Alt EPA ID:	Not reported
TSDF Alt Name:	Not reported
Waste Code Description:	121 - Alkaline solution (pH >12.5) with metals (antimony, arsenic, barium, beryllium, cadmium, chromium, cobalt, copper, lead, mercury, molybdenum, nickel, selenium, silver, thallium, vanadium, and zinc D002
RCRA Code:	T01 - Treatment, Tank
Meth Code:	0.2251
Quantity Tons:	54
Waste Quantity:	G
Quantity Unit:	Not reported
Additional Code 1:	Not reported
Additional Code 2:	Not reported
Additional Code 3:	Not reported
Additional Code 4:	Not reported
Additional Code 5:	Not reported
Shipment Date:	20000111
Creation Date:	4/4/2000 0:00:00
Receipt Date:	20000111
Manifest ID:	99369594
Trans EPA ID:	CAD008364432
Trans Name:	Not reported
Trans 2 EPA ID:	Not reported
Trans 2 Name:	Not reported
TSDF EPA ID:	CAD008364432
Trans Name:	Not reported
TSDF Alt EPA ID:	Not reported
TSDF Alt Name:	Not reported
Waste Code Description:	135 - Unspecified aqueous solution
RCRA Code:	Not reported
Meth Code:	R01 - Recycler
Quantity Tons:	0.2268
Waste Quantity:	54
Quantity Unit:	G
Additional Code 1:	Not reported
Additional Code 2:	Not reported
Additional Code 3:	Not reported
Additional Code 4:	Not reported

Map ID  
Direction  
Distance  
Elevation

MAP FINDINGS

Site

Database(s)

EDR ID Number  
EPA ID Number

**HURST LABEL COMPANY (Continued)**

**1000387278**

Additional Code 5: Not reported

Additional Info:

Year: 1999  
Gen EPA ID: CAD053855961

Shipment Date: 19990511  
Creation Date: 7/7/1999 0:00:00  
Receipt Date: 19990511  
Manifest ID: 99253665  
Trans EPA ID: CAD008364432  
Trans Name: Not reported  
Trans 2 EPA ID: Not reported  
Trans 2 Name: Not reported  
TSDf EPA ID: CAD008364432  
Trans Name: Not reported  
TSDf Alt EPA ID: Not reported  
TSDf Alt Name: Not reported  
Waste Code Description: 135 - Unspecified aqueous solution  
RCRA Code: Not reported  
Meth Code: R01 - Recycler  
Quantity Tons: 0.2268  
Waste Quantity: 54  
Quantity Unit: G  
Additional Code 1: Not reported  
Additional Code 2: Not reported  
Additional Code 3: Not reported  
Additional Code 4: Not reported  
Additional Code 5: Not reported

Shipment Date: 19990511  
Creation Date: 7/7/1999 0:00:00  
Receipt Date: 19990511  
Manifest ID: 99253665  
Trans EPA ID: CAD008364432  
Trans Name: Not reported  
Trans 2 EPA ID: Not reported  
Trans 2 Name: Not reported  
TSDf EPA ID: CAD008364432  
Trans Name: Not reported  
TSDf Alt EPA ID: Not reported  
TSDf Alt Name: Not reported  
Waste Code Description: 121 - Alkaline solution (pH >12.5) with metals (antimony, arsenic, barium, beryllium, cadmium, chromium, cobalt, copper, lead, mercury, molybdenum, nickel, selenium, silver, thallium, vanadium, and zinc

RCRA Code: D002  
Meth Code: T01 - Treatment, Tank  
Quantity Tons: 0.2251  
Waste Quantity: 54  
Quantity Unit: G  
Additional Code 1: Not reported  
Additional Code 2: Not reported  
Additional Code 3: Not reported  
Additional Code 4: Not reported  
Additional Code 5: Not reported

Shipment Date: 19990511



Map ID  
Direction  
Distance  
Elevation

MAP FINDINGS

Site

Database(s)

EDR ID Number  
EPA ID Number

**HURST LABEL COMPANY (Continued)**

**1000387278**

Creation Date: 7/7/1999 0:00:00  
Receipt Date: 19990511  
Manifest ID: 99253665  
Trans EPA ID: CAD008364432  
Trans Name: Not reported  
Trans 2 EPA ID: Not reported  
Trans 2 Name: Not reported  
TSDf EPA ID: CAD008364432  
Trans Name: Not reported  
TSDf Alt EPA ID: Not reported  
TSDf Alt Name: Not reported  
Waste Code Description: 132 - Aqueous solution w/metals (< restricted levels and see waste code 121 for a list of metals  
  
RCRA Code: D011  
Meth Code: T01 - Treatment, Tank  
Quantity Tons: 0.2251  
Waste Quantity: 54  
Quantity Unit: G  
Additional Code 1: Not reported  
Additional Code 2: Not reported  
Additional Code 3: Not reported  
Additional Code 4: Not reported  
Additional Code 5: Not reported  
  
Shipment Date: 19990204  
Creation Date: 4/20/1999 0:00:00  
Receipt Date: 19990204  
Manifest ID: 98489543  
Trans EPA ID: CAD008364432  
Trans Name: Not reported  
Trans 2 EPA ID: Not reported  
Trans 2 Name: Not reported  
TSDf EPA ID: CAD008364432  
Trans Name: Not reported  
TSDf Alt EPA ID: Not reported  
TSDf Alt Name: Not reported  
Waste Code Description: 121 - Alkaline solution (pH >12.5) with metals (antimony, arsenic, barium, beryllium, cadmium, chromium, cobalt, copper, lead, mercury, molybdenum, nickel, selenium, silver, thallium, vanadium, and zinc  
  
RCRA Code: D002  
Meth Code: T01 - Treatment, Tank  
Quantity Tons: 0.2085  
Waste Quantity: 50  
Quantity Unit: G  
Additional Code 1: Not reported  
Additional Code 2: Not reported  
Additional Code 3: Not reported  
Additional Code 4: Not reported  
Additional Code 5: Not reported  
  
Shipment Date: 19990112  
Creation Date: 3/15/1999 0:00:00  
Receipt Date: 19990112  
Manifest ID: 98490377  
Trans EPA ID: CAD008364432  
Trans Name: Not reported  
Trans 2 EPA ID: Not reported

Map ID  
Direction  
Distance  
Elevation

MAP FINDINGS

Site

Database(s)

EDR ID Number  
EPA ID Number

**HURST LABEL COMPANY (Continued)**

**1000387278**

Trans 2 Name:	Not reported
TSDf EPA ID:	CAD008364432
Trans Name:	Not reported
TSDf Alt EPA ID:	Not reported
TSDf Alt Name:	Not reported
Waste Code Description:	121 - Alkaline solution (pH >12.5) with metals (antimony, arsenic, barium, beryllium, cadmium, chromium, cobalt, copper, lead, mercury, molybdenum, nickel, selenium, silver, thallium, vanadium, and zinc
RCRA Code:	D002
Meth Code:	T01 - Treatment, Tank
Quantity Tons:	0.2085
Waste Quantity:	50
Quantity Unit:	G
Additional Code 1:	Not reported
Additional Code 2:	Not reported
Additional Code 3:	Not reported
Additional Code 4:	Not reported
Additional Code 5:	Not reported
Shipment Date:	19990112
Creation Date:	3/15/1999 0:00:00
Receipt Date:	19990112
Manifest ID:	98490377
Trans EPA ID:	CAD008364432
Trans Name:	Not reported
Trans 2 EPA ID:	Not reported
Trans 2 Name:	Not reported
TSDf EPA ID:	CAD008364432
Trans Name:	Not reported
TSDf Alt EPA ID:	Not reported
TSDf Alt Name:	Not reported
Waste Code Description:	132 - Aqueous solution w/metals (< restricted levels and see waste code 121 for a list of metals
RCRA Code:	D011
Meth Code:	T01 - Treatment, Tank
Quantity Tons:	0.2085
Waste Quantity:	50
Quantity Unit:	G
Additional Code 1:	Not reported
Additional Code 2:	Not reported
Additional Code 3:	Not reported
Additional Code 4:	Not reported
Additional Code 5:	Not reported
Additional Info:	
Year:	1998
Gen EPA ID:	CAD053855961
Shipment Date:	19981001
Creation Date:	11/19/1998 0:00:00
Receipt Date:	19981001
Manifest ID:	98202238
Trans EPA ID:	CAD008364432
Trans Name:	Not reported
Trans 2 EPA ID:	Not reported
Trans 2 Name:	Not reported
TSDf EPA ID:	CAD008364432

Map ID  
Direction  
Distance  
Elevation

MAP FINDINGS

Site

Database(s)

EDR ID Number  
EPA ID Number

**HURST LABEL COMPANY (Continued)**

**1000387278**

Trans Name:	Not reported
TSDF Alt EPA ID:	Not reported
TSDF Alt Name:	Not reported
Waste Code Description:	121 - Alkaline solution (pH >12.5) with metals (antimony, arsenic, barium, beryllium, cadmium, chromium, cobalt, copper, lead, mercury, molybdenum, nickel, selenium, silver, thallium, vanadium, and zinc D002
RCRA Code:	D002
Meth Code:	T01 - Treatment, Tank
Quantity Tons:	0.2251
Waste Quantity:	54
Quantity Unit:	G
Additional Code 1:	Not reported
Additional Code 2:	Not reported
Additional Code 3:	Not reported
Additional Code 4:	Not reported
Additional Code 5:	Not reported
Shipment Date:	19981001
Creation Date:	11/19/1998 0:00:00
Receipt Date:	19981001
Manifest ID:	98202238
Trans EPA ID:	CAD008364432
Trans Name:	Not reported
Trans 2 EPA ID:	Not reported
Trans 2 Name:	Not reported
TSDF EPA ID:	CAD008364432
Trans Name:	Not reported
TSDF Alt EPA ID:	Not reported
TSDF Alt Name:	Not reported
Waste Code Description:	132 - Aqueous solution w/metals (< restricted levels and see waste code 121 for a list of metals
RCRA Code:	D011
Meth Code:	T01 - Treatment, Tank
Quantity Tons:	0.2251
Waste Quantity:	54
Quantity Unit:	G
Additional Code 1:	Not reported
Additional Code 2:	Not reported
Additional Code 3:	Not reported
Additional Code 4:	Not reported
Additional Code 5:	Not reported
Shipment Date:	19981001
Creation Date:	11/19/1998 0:00:00
Receipt Date:	19981001
Manifest ID:	98202238
Trans EPA ID:	CAD008364432
Trans Name:	Not reported
Trans 2 EPA ID:	Not reported
Trans 2 Name:	Not reported
TSDF EPA ID:	CAD008364432
Trans Name:	Not reported
TSDF Alt EPA ID:	Not reported
TSDF Alt Name:	Not reported
Waste Code Description:	135 - Unspecified aqueous solution
RCRA Code:	Not reported
Meth Code:	R01 - Recycler

Map ID  
Direction  
Distance  
Elevation

MAP FINDINGS

Site

Database(s)

EDR ID Number  
EPA ID Number

**HURST LABEL COMPANY (Continued)**

**1000387278**

Quantity Tons:	0.2268
Waste Quantity:	54
Quantity Unit:	G
Additional Code 1:	Not reported
Additional Code 2:	Not reported
Additional Code 3:	Not reported
Additional Code 4:	Not reported
Additional Code 5:	Not reported
Shipment Date:	19980407
Creation Date:	6/16/1998 0:00:00
Receipt Date:	19980407
Manifest ID:	97253329
Trans EPA ID:	CAD008364432
Trans Name:	Not reported
Trans 2 EPA ID:	Not reported
Trans 2 Name:	Not reported
TSDF EPA ID:	CAD008364432
Trans Name:	Not reported
TSDF Alt EPA ID:	Not reported
TSDF Alt Name:	Not reported
Waste Code Description:	132 - Aqueous solution w/metals (< restricted levels and see waste code 121 for a list of metals
RCRA Code:	D011
Meth Code:	T01 - Treatment, Tank
Quantity Tons:	0.2251
Waste Quantity:	54
Quantity Unit:	G
Additional Code 1:	Not reported
Additional Code 2:	Not reported
Additional Code 3:	Not reported
Additional Code 4:	Not reported
Additional Code 5:	Not reported
Shipment Date:	19980407
Creation Date:	6/16/1998 0:00:00
Receipt Date:	19980407
Manifest ID:	97253329
Trans EPA ID:	CAD008364432
Trans Name:	Not reported
Trans 2 EPA ID:	Not reported
Trans 2 Name:	Not reported
TSDF EPA ID:	CAD008364432
Trans Name:	Not reported
TSDF Alt EPA ID:	Not reported
TSDF Alt Name:	Not reported
Waste Code Description:	134 - Aqueous solution with <10% total organic residues
RCRA Code:	Not reported
Meth Code:	T01 - Treatment, Tank
Quantity Tons:	0.21
Waste Quantity:	50
Quantity Unit:	G
Additional Code 1:	Not reported
Additional Code 2:	Not reported
Additional Code 3:	Not reported
Additional Code 4:	Not reported
Additional Code 5:	Not reported

Map ID  
Direction  
Distance  
Elevation

MAP FINDINGS

Site

Database(s)

EDR ID Number  
EPA ID Number

**HURST LABEL COMPANY (Continued)**

**1000387278**

Shipment Date:	19980407
Creation Date:	6/16/1998 0:00:00
Receipt Date:	19980407
Manifest ID:	97253329
Trans EPA ID:	CAD008364432
Trans Name:	Not reported
Trans 2 EPA ID:	Not reported
Trans 2 Name:	Not reported
TSDf EPA ID:	CAD008364432
Trans Name:	Not reported
TSDf Alt EPA ID:	Not reported
TSDf Alt Name:	Not reported
Waste Code Description:	135 - Unspecified aqueous solution
RCRA Code:	Not reported
Meth Code:	R01 - Recycler
Quantity Tons:	0.2268
Waste Quantity:	54
Quantity Unit:	G
Additional Code 1:	Not reported
Additional Code 2:	Not reported
Additional Code 3:	Not reported
Additional Code 4:	Not reported
Additional Code 5:	Not reported
Shipment Date:	19980407
Creation Date:	6/16/1998 0:00:00
Receipt Date:	19980407
Manifest ID:	97253329
Trans EPA ID:	CAD008364432
Trans Name:	Not reported
Trans 2 EPA ID:	Not reported
Trans 2 Name:	Not reported
TSDf EPA ID:	CAD008364432
Trans Name:	Not reported
TSDf Alt EPA ID:	Not reported
TSDf Alt Name:	Not reported
Waste Code Description:	122 - Alkaline solution without metals (pH > 12.5)
RCRA Code:	D002
Meth Code:	T01 - Treatment, Tank
Quantity Tons:	0.2251
Waste Quantity:	54
Quantity Unit:	G
Additional Code 1:	Not reported
Additional Code 2:	Not reported
Additional Code 3:	Not reported
Additional Code 4:	Not reported
Additional Code 5:	Not reported
Additional Info:	
Year:	1997
Gen EPA ID:	CAD053855961
Shipment Date:	19971111
Creation Date:	7/23/1998 0:00:00
Receipt Date:	19971111
Manifest ID:	96614778
Trans EPA ID:	CAD008364432

Map ID  
Direction  
Distance  
Elevation

MAP FINDINGS

Site

Database(s)

EDR ID Number  
EPA ID Number

**HURST LABEL COMPANY (Continued)**

**1000387278**

Trans Name: Not reported  
Trans 2 EPA ID: Not reported  
Trans 2 Name: Not reported  
TSDf EPA ID: CAD008364432  
Trans Name: Not reported  
TSDf Alt EPA ID: Not reported  
TSDf Alt Name: Not reported  
Waste Code Description: 134 - Aqueous solution with <10% total organic residues  
RCRA Code: Not reported  
Meth Code: T01 - Treatment, Tank  
Quantity Tons: 1.386  
Waste Quantity: 330  
Quantity Unit: G  
Additional Code 1: Not reported  
Additional Code 2: Not reported  
Additional Code 3: Not reported  
Additional Code 4: Not reported  
Additional Code 5: Not reported

Shipment Date: 19970828  
Creation Date: 7/23/1998 0:00:00  
Receipt Date: 19970828  
Manifest ID: 96614431  
Trans EPA ID: CAD008364432  
Trans Name: Not reported  
Trans 2 EPA ID: Not reported  
Trans 2 Name: Not reported  
TSDf EPA ID: CAD008364432  
Trans Name: Not reported  
TSDf Alt EPA ID: Not reported  
TSDf Alt Name: Not reported  
Waste Code Description: 135 - Unspecified aqueous solution  
RCRA Code: Not reported  
Meth Code: - Not reported  
Quantity Tons: 0.4788  
Waste Quantity: 114  
Quantity Unit: G  
Additional Code 1: Not reported  
Additional Code 2: Not reported  
Additional Code 3: Not reported  
Additional Code 4: Not reported  
Additional Code 5: Not reported

Shipment Date: 19970828  
Creation Date: 7/23/1998 0:00:00  
Receipt Date: 19970828  
Manifest ID: 96614431  
Trans EPA ID: CAD008364432  
Trans Name: Not reported  
Trans 2 EPA ID: Not reported  
Trans 2 Name: Not reported  
TSDf EPA ID: CAD008364432  
Trans Name: Not reported  
TSDf Alt EPA ID: Not reported  
TSDf Alt Name: Not reported  
Waste Code Description: 214 - Unspecified solvent mixture  
RCRA Code: D001

Map ID  
Direction  
Distance  
Elevation

MAP FINDINGS

Site

Database(s)

EDR ID Number  
EPA ID Number

**HURST LABEL COMPANY (Continued)**

**1000387278**

Meth Code: - Not reported  
Quantity Tons: 0.1944  
Waste Quantity: 54  
Quantity Unit: G  
Additional Code 1: Not reported  
Additional Code 2: Not reported  
Additional Code 3: Not reported  
Additional Code 4: Not reported  
Additional Code 5: Not reported  
  
Shipment Date: 19970828  
Creation Date: 7/23/1998 0:00:00  
Receipt Date: 19970828  
Manifest ID: 96614431  
Trans EPA ID: CAD008364432  
Trans Name: Not reported  
Trans 2 EPA ID: Not reported  
Trans 2 Name: Not reported  
TSDf EPA ID: CAD008364432  
Trans Name: Not reported  
TSDf Alt EPA ID: Not reported  
TSDf Alt Name: Not reported  
Waste Code Description: 134 - Aqueous solution with <10% total organic residues  
RCRA Code: Not reported  
Meth Code: - Not reported  
Quantity Tons: 0.336  
Waste Quantity: 80  
Quantity Unit: G  
Additional Code 1: Not reported  
Additional Code 2: Not reported  
Additional Code 3: Not reported  
Additional Code 4: Not reported  
Additional Code 5: Not reported

WIP:

Name: ELECTRO-DIAGNOSTIC INSTRUMENTS  
Address: 3401 Winona Ave  
City,State,Zip: BURBANK, CA 91504  
Region: 4  
File Number: 104.0391  
**File Status: Historical**  
Staff: MPS  
Facility Suite: Not reported

AM235  
NNE  
1/4-1/2  
0.364 mi.  
1924 ft.

**DBA QUEEN CITY STEEL**  
**2801 NORTH SAN FERNANDO BLVD**  
**BURBANK, CA 91504**  
**Site 1 of 6 in cluster AM**

**CPS-SLIC S124926844**  
**HWTS N/A**  
**NPDES**  
**CIWQS**

Relative:  
Higher

CPS-SLIC:  
Name: QUEEN CITY IRON & METAL CO.  
Address: 2801 N. SAN FERNANDO BLVD.  
City,State,Zip: BURBANK, CA 91504  
Region: STATE  
**Facility Status: Completed - Case Closed**  
Status Date: 03/16/1988

Actual:  
687 ft.

Map ID  
Direction  
Distance  
Elevation

MAP FINDINGS

Site

Database(s)

EDR ID Number  
EPA ID Number

**DBA QUEEN CITY STEEL (Continued)**

**S124926844**

Global Id: T10000015187  
Lead Agency: LOS ANGELES RWQCB (REGION 4)  
Lead Agency Case Number: Not reported  
Latitude: 34.20005  
Longitude: -118.34167  
Case Type: Cleanup Program Site  
Case Worker: WIP  
Local Agency: Not reported  
RB Case Number: 104.0898  
File Location: Not reported  
Potential Media Affected: Not reported  
Potential Contaminants of Concern: Not reported  
EPA Region: 9  
Coordinate Source: Not reported  
Cuf Case: NO  
Quantity Released Gallons: Not reported  
Begin Date: 01/01/1985  
Leak Reported Date: Not reported  
How Discovered: Not reported  
How Discovered Description: Not reported  
Discharge Source: Not reported  
Discharge Cause: Not reported  
Stop Method: Not reported  
Stop Description: Not reported  
No Further Action Date: 03/16/1988  
CA Water Watershed Name: Los Angeles River - San Fernando - Bull Canyon (412.21)  
Dwr Groundwater Subbasin Name: San Fernando Valley (4-012)  
Disadvantaged Community: Disadvantaged Community  
CA Enviroscreen 3 Score: 91-95%  
CA Enviroscreen 4 Score: 90-95%  
Military DOD Site: No  
Facility Project Subtype: Not reported  
RWQCB Region: LOS ANGELES RWQCB (REGION 4)  
Site History: Not reported

[Click here to access the California GeoTracker records for this facility:](#)

**HWTS:**

Name: PATTON SALES CORP DBA PATTON STEEL QUEEN CITY STEEL  
Address: 2801 N SAN FERNANDO BL  
Address 2: Not reported  
City,State,Zip: BURBANK, CA 91504  
EPA ID: CAL000440689  
Inactive Date: Not reported  
Create Date: 11/09/2018  
Last Act Date: Not reported  
Mailing Name: Not reported  
Mailing Address: PO BOX 273  
Mailing Address 2: Not reported  
Mailing City,State,Zip: ONTARIO, CA 917620000  
Owner Name: PATTON SALES CORPORATION  
Owner Address: 1095 E CALIFORNIA ST  
Owner Address 2: Not reported  
Owner City,State,Zip: ONTARIO, CA 917610000  
Owner Phone: Not reported  
Owner Fax: Not reported  
Contact Name: RAQUEL DINGLASAN



Map ID  
Direction  
Distance  
Elevation

MAP FINDINGS

Site

Database(s)

EDR ID Number  
EPA ID Number

**DBA QUEEN CITY STEEL (Continued)**

**S124926844**

Contact Address: 1095 E. CALIFORNIA ST  
Contact Address 2: Not reported  
City,State,Zip: ONTARIO, CA 91761  
Contact Phone: Not reported  
Contact Fax: Not reported  
Facility Status: Active  
Facility Type: PERMANENT  
Category: STATE  
Latitude: 34.199703  
Longitude: -118.341486

**NAICS:**

EPA ID: CAL000440689  
Create Date: 2018-11-09 15:58:57.733  
NAICS Code: 425120  
NAICS Description: Wholesale Trade Agents and Brokers  
Issued EPA ID Date: 2018-11-09 15:58:57.73300  
Inactive Date: Not reported  
Facility Name: PATTON SALES CORP DBA PATTON STEEL QUEEN CITY STEEL  
Facility Address: 2801 N SAN FERNANDO BL  
Facility Address 2: Not reported  
Facility City: BURBANK  
Facility County: Not reported  
Facility State: CA  
Facility Zip: 91504

EPA ID: CAL000440689  
Create Date: 2018-11-09 15:58:57.733  
NAICS Code: 425120  
NAICS Description: Wholesale Trade Agents and Brokers  
Issued EPA ID Date: 2018-11-09 15:58:57.73300  
Inactive Date: Not reported  
Facility Name: PATTON SALES CORP DBA PATTON STEEL QUEEN CITY STEEL  
Facility Address: 2801 N SAN FERNANDO BL  
Facility Address 2: Not reported  
Facility City: BURBANK  
Facility County: Not reported  
Facility State: CA  
Facility Zip: 91504

**NPDES:**

Name: DBA QUEEN CITY STEEL  
Address: 2801 NORTH SAN FERNANDO BLVD  
City,State,Zip: BURBANK, CA 91504  
Facility Status: Not reported  
NPDES Number: Not reported  
Region: Not reported  
Agency Number: Not reported  
Regulatory Measure ID: Not reported  
Place ID: Not reported  
Order Number: Not reported  
WDID: 4 19I027404  
Regulatory Measure Type: Industrial  
Program Type: Not reported  
Adoption Date Of Regulatory Measure: Not reported  
Effective Date Of Regulatory Measure: Not reported

Map ID  
Direction  
Distance  
Elevation

MAP FINDINGS

Site

Database(s)

EDR ID Number  
EPA ID Number

**DBA QUEEN CITY STEEL (Continued)**

**S124926844**

Termination Date Of Regulatory Measure: Not reported  
Expiration Date Of Regulatory Measure: Not reported  
Discharge Address: Not reported  
Discharge Name: Not reported  
Discharge City: Not reported  
Discharge State: Not reported  
Discharge Zip: Not reported  
Status: Active  
Status Date: 10/25/2017  
Operator Name: Patton Sales Corp  
Operator Address: 2801 North San Fernando Blvd  
Operator City: Burbank  
Operator State: California  
Operator Zip: 91504

NPDES as of 03/2018:

NPDES Number: CAS000001  
Status: Active  
Agency Number: 0  
Region: 4  
Regulatory Measure ID: 490776  
Order Number: 97-03-DWQ  
Regulatory Measure Type: Enrollee  
Place ID: Not reported  
WDID: 4 19I027404  
Program Type: Industrial  
Adoption Date Of Regulatory Measure: Not reported  
Effective Date Of Regulatory Measure: 10/25/2017  
Expiration Date Of Regulatory Measure: Not reported  
Termination Date Of Regulatory Measure: Not reported  
Discharge Name: Patton Sales Corp  
Discharge Address: 2801 North San Fernando Blvd  
Discharge City: Burbank  
Discharge State: California  
Discharge Zip: 91504  
Received Date: Not reported  
Processed Date: Not reported  
Status: Not reported  
Status Date: Not reported  
Place Size: Not reported  
Place Size Unit: Not reported  
Contact: Not reported  
Contact Title: Not reported  
Contact Phone: Not reported  
Contact Phone Ext: Not reported  
Contact Email: Not reported  
Operator Name: Not reported  
Operator Address: Not reported  
Operator City: Not reported  
Operator State: Not reported  
Operator Zip: Not reported  
Operator Contact: Not reported  
Operator Contact Title: Not reported  
Operator Contact Phone: Not reported  
Operator Contact Phone Ext: Not reported  
Operator Contact Email: Not reported  
Operator Type: Not reported  
Developer: Not reported

Map ID  
Direction  
Distance  
Elevation

MAP FINDINGS

Site

Database(s)

EDR ID Number  
EPA ID Number

**DBA QUEEN CITY STEEL (Continued)**

**S124926844**

Developer Address: Not reported  
Developer City: Not reported  
Developer State: Not reported  
Developer Zip: Not reported  
Developer Contact: Not reported  
Developer Contact Title: Not reported  
Constype Linear Utility Ind: Not reported  
Emergency Phone: Not reported  
Emergency Phone Ext: Not reported  
Constype Above Ground Ind: Not reported  
Constype Below Ground Ind: Not reported  
Constype Cable Line Ind: Not reported  
Constype Comm Line Ind: Not reported  
Constype Commercial Ind: Not reported  
Constype Electrical Line Ind: Not reported  
Constype Gas Line Ind: Not reported  
Constype Industrial Ind: Not reported  
Constype Other Description: Not reported  
Constype Other Ind: Not reported  
Constype Recons Ind: Not reported  
Constype Residential Ind: Not reported  
Constype Transport Ind: Not reported  
Constype Utility Description: Not reported  
Constype Utility Ind: Not reported  
Constype Water Sewer Ind: Not reported  
Dir Discharge Uswater Ind: Not reported  
Receiving Water Name: Not reported  
Certifier: Not reported  
Certifier Title: Not reported  
Certification Date: Not reported  
Primary Sic: Not reported  
Secondary Sic: Not reported  
Tertiary Sic: Not reported

Name: DBA QUEEN CITY STEEL  
Address: 2801 NORTH SAN FERNANDO BLVD  
City,State,Zip: BURBANK, CA 91504  
Facility Status: Active  
NPDES Number: CAS000001  
Region: 4  
Agency Number: 0  
Regulatory Measure ID: 490776  
Place ID: Not reported  
Order Number: 97-03-DWQ  
WDID: 4 19I027404  
Regulatory Measure Type: Enrollee  
Program Type: Industrial  
Adoption Date Of Regulatory Measure: Not reported  
Effective Date Of Regulatory Measure: 10/25/2017  
Termination Date Of Regulatory Measure: Not reported  
Expiration Date Of Regulatory Measure: Not reported  
Discharge Address: 2801 North San Fernando Blvd  
Discharge Name: Patton Sales Corp  
Discharge City: Burbank  
Discharge State: California  
Discharge Zip: 91504

Map ID  
Direction  
Distance  
Elevation

MAP FINDINGS

Site

Database(s)

EDR ID Number  
EPA ID Number

**DBA QUEEN CITY STEEL (Continued)**

**S124926844**

Status: Not reported  
Status Date: Not reported  
Operator Name: Not reported  
Operator Address: Not reported  
Operator City: Not reported  
Operator State: Not reported  
Operator Zip: Not reported

NPDES as of 03/2018:

NPDES Number: CAS000001  
Status: Active  
Agency Number: 0  
Region: 4  
Regulatory Measure ID: 490776  
Order Number: 97-03-DWQ  
Regulatory Measure Type: Enrollee  
Place ID: Not reported  
WDID: 4 19I027404  
Program Type: Industrial  
Adoption Date Of Regulatory Measure: Not reported  
Effective Date Of Regulatory Measure: 10/25/2017  
Expiration Date Of Regulatory Measure: Not reported  
Termination Date Of Regulatory Measure: Not reported  
Discharge Name: Patton Sales Corp  
Discharge Address: 2801 North San Fernando Blvd  
Discharge City: Burbank  
Discharge State: California  
Discharge Zip: 91504  
Received Date: Not reported  
Processed Date: Not reported  
Status: Not reported  
Status Date: Not reported  
Place Size: Not reported  
Place Size Unit: Not reported  
Contact: Not reported  
Contact Title: Not reported  
Contact Phone: Not reported  
Contact Phone Ext: Not reported  
Contact Email: Not reported  
Operator Name: Not reported  
Operator Address: Not reported  
Operator City: Not reported  
Operator State: Not reported  
Operator Zip: Not reported  
Operator Contact: Not reported  
Operator Contact Title: Not reported  
Operator Contact Phone: Not reported  
Operator Contact Phone Ext: Not reported  
Operator Contact Email: Not reported  
Operator Type: Not reported  
Developer: Not reported  
Developer Address: Not reported  
Developer City: Not reported  
Developer State: Not reported  
Developer Zip: Not reported  
Developer Contact: Not reported  
Developer Contact Title: Not reported  
Constype Linear Utility Ind: Not reported

Map ID  
Direction  
Distance  
Elevation

MAP FINDINGS

Site

Database(s)

EDR ID Number  
EPA ID Number

**DBA QUEEN CITY STEEL (Continued)**

**S124926844**

Emergency Phone:	Not reported
Emergency Phone Ext:	Not reported
Constype Above Ground Ind:	Not reported
Constype Below Ground Ind:	Not reported
Constype Cable Line Ind:	Not reported
Constype Comm Line Ind:	Not reported
Constype Commercial Ind:	Not reported
Constype Electrical Line Ind:	Not reported
Constype Gas Line Ind:	Not reported
Constype Industrial Ind:	Not reported
Constype Other Description:	Not reported
Constype Other Ind:	Not reported
Constype Recons Ind:	Not reported
Constype Residential Ind:	Not reported
Constype Transport Ind:	Not reported
Constype Utility Description:	Not reported
Constype Utility Ind:	Not reported
Constype Water Sewer Ind:	Not reported
Dir Discharge Uswater Ind:	Not reported
Receiving Water Name:	Not reported
Certifier:	Not reported
Certifier Title:	Not reported
Certification Date:	Not reported
Primary Sic:	Not reported
Secondary Sic:	Not reported
Tertiary Sic:	Not reported

**CIWQS:**

Name:	DBA QUEEN CITY STEEL
Address:	2801 NORTH SAN FERNANDO BLVD
City,State,Zip:	BURBANK, CA 91504
Agency:	Patton Sales Corp
Agency Address:	2801 North San Fernando Blvd, Burbank, CA 91504
Place/Project Type:	Industrial - Fabricated Metal Products, NEC
SIC/NAICS:	3499
Region:	4
Program:	INDSTW
Regulatory Measure Status:	Active
Regulatory Measure Type:	Storm water industrial
Order Number:	2014-0057-DWQ
WDID:	4 19I027404
NPDES Number:	CAS000001
Adoption Date:	Not reported
Effective Date:	10/25/2017
Termination Date:	Not reported
Expiration/Review Date:	Not reported
Design Flow:	Not reported
Major/Minor:	Not reported
Complexity:	Not reported
TTWQ:	Not reported
Enforcement Actions within 5 years:	1
Violations within 5 years:	1
Latitude:	34.2002
Longitude:	-118.34148

Map ID  
Direction  
Distance  
Elevation

MAP FINDINGS

Site

Database(s)

EDR ID Number  
EPA ID Number

**AM236**    **QUEEN CITY SHELL INC.**  
**NNE**        **2801 SAN FERNANDO BLVD N**  
**1/4-1/2**     **BURBANK, CA 91504**  
**0.364 mi.**  
**1924 ft.**    **Site 2 of 6 in cluster AM**

**LUST**    **S100228023**  
**Cortese**    **N/A**  
**HIST CORTESE**  
**LOS ANGELES CO. HMS**  
**WIP**  
**CERS**

**Relative:**  
**Higher**

**Actual:**  
**687 ft.**

LUST:

Name: QUEEN CITY SHELL INC.  
Address: 2801 SAN FERNANDO BLVD N  
City,State,Zip: BURBANK, CA 91504  
Lead Agency: LOS ANGELES RWQCB (REGION 4)  
Case Type: LUST Cleanup Site  
Geo Track: [http://geotracker.waterboards.ca.gov/profile\\_report.asp?global\\_id=T0603702520](http://geotracker.waterboards.ca.gov/profile_report.asp?global_id=T0603702520)  
Global Id: T0603702520  
Latitude: 34.19999  
Longitude: -118.341625  
Status: Completed - Case Closed  
Status Date: 11/05/2001  
Case Worker: MB  
RB Case Number: 915040143  
Local Agency: BURBANK, CITY OF  
File Location: Not reported  
Local Case Number: Not reported  
Potential Media Affect: Aquifer used for drinking water supply  
Potential Contaminants of Concern: Gasoline  
EPA Region: 9  
Coordinate Source: Google Geocode  
Cuf Case: NO  
Quantity Released Gallons: Not reported  
Begin Date: 04/25/1988  
Leak Reported Date: 04/25/1988  
How Discovered: Not reported  
How Discovered Description: Not reported  
Discharge Source: Not reported  
Discharge Cause: Not reported  
Stop Method: Not reported  
Stop Description: Not reported  
No Further Action Date: 11/05/2001  
CA Water Watershed Name: Los Angeles River - San Fernando - Bull Canyon (412.21)  
Dwr Groundwater Subbasin Name: San Fernando Valley (4-012)  
Disadvantaged Community: Not reported  
CA Enviroscreen 3 Score: 76-80%  
CA Enviroscreen 4 Score: 90-95%  
Military DOD Site: No  
Facility Project Subtype: Not reported  
RWQCB Region: LOS ANGELES RWQCB (REGION 4)  
Site History: Not reported

LUST:

Global Id: T0603702520  
Contact Type: Local Agency Caseworker  
Contact Name: JORGE MARTINEZ  
Organization Name: BURBANK, CITY OF  
Address: 311 E ORANGE GROVE AVE  
City: BURBANK  
Email: [jmartinez@ci.burbank.ca.us](mailto:jmartinez@ci.burbank.ca.us)  
Phone Number: Not reported

Global Id: T0603702520

Map ID  
Direction  
Distance  
Elevation

MAP FINDINGS

Site

Database(s)

EDR ID Number  
EPA ID Number

QUEEN CITY SHELL INC. (Continued)

S100228023

Contact Type: Regional Board Caseworker - Primary Caseworker  
Contact Name: MAGDY BAIADY  
Organization Name: LOS ANGELES RWQCB (REGION 4)  
Address: 320 W. 4TH ST., SUITE 200  
City: LOS ANGELES  
Email: mbaady@waterboards.ca.gov  
Phone Number: 2135766699

LUST:

Global Id: T0603702520  
Action Type: Other  
Date: 04/25/1988  
Action: Leak Reported

LUST:

Global Id: T0603702520  
Status: Open - Case Begin Date  
Status Date: 04/25/1988

Global Id: T0603702520  
Status: Open - Site Assessment  
Status Date: 04/25/1988

Global Id: T0603702520  
Status: Completed - Case Closed  
Status Date: 11/05/2001

LUST REG 4:

Region: 4  
Regional Board: 04  
County: Los Angeles  
Facility Id: 915040143  
Status: Case Closed  
Substance: Gasoline  
Substance Quantity: Not reported  
Local Case No: Not reported  
Case Type: Groundwater  
Abatement Method Used at the Site: Not reported  
Global ID: T0603702520  
W Global ID: Not reported  
Staff: MB  
Local Agency: 19007  
Cross Street: FLOYD  
Enforcement Type: Not reported  
Date Leak Discovered: Not reported  
Date Leak First Reported: 4/25/1988  
Date Leak Record Entered: 6/13/1988  
Date Confirmation Began: 4/25/1988  
Date Leak Stopped: Not reported  
Date Case Last Changed on Database: 1/4/2000  
Date the Case was Closed: 11/5/2001  
How Leak Discovered: Not reported  
How Leak Stopped: Not reported  
Cause of Leak: Not reported  
Leak Source: Not reported

Map ID  
Direction  
Distance  
Elevation

MAP FINDINGS

Site

Database(s)

EDR ID Number  
EPA ID Number

QUEEN CITY SHELL INC. (Continued)

S100228023

Operator: Not reported  
Water System: Not reported  
Well Name: Not reported  
Approx. Dist To Production Well (ft): 3380.9538578813147537264253729  
Source of Cleanup Funding: Not reported  
Preliminary Site Assessment Workplan Submitted: Not reported  
Preliminary Site Assessment Began: Not reported  
Pollution Characterization Began: Not reported  
Remediation Plan Submitted: Not reported  
Remedial Action Underway: Not reported  
Post Remedial Action Monitoring Began: Not reported  
Enforcement Action Date: Not reported  
Historical Max MTBE Date: Not reported  
Hist Max MTBE Conc in Groundwater: Not reported  
Hist Max MTBE Conc in Soil: Not reported  
Significant Interim Remedial Action Taken: Not reported  
GW Qualifier: Not reported  
Soil Qualifier: Not reported  
Organization: Not reported  
Owner Contact: Not reported  
Responsible Party: JACOB ZIEDMAN  
RP Address: 2801 N. SAN FERNANDO BLVD.  
Program: LUST  
Lat/Long: 34.199711 / -1  
Local Agency Staff: DB  
Beneficial Use: Not reported  
Priority: Not reported  
Cleanup Fund Id: Not reported  
Suspended: Not reported  
Assigned Name: Not reported  
Summary: RP STATED TANK WAS REMOVED IN 1990 & SAR FOUND CLEAN.

CORTESE:

Name: QUEEN CITY SHELL INC.  
Address: 2801 SAN FERNANDO BLVD N  
City,State,Zip: BURBANK, CA 91504  
Region: CORTESE  
Envirostor Id: Not reported  
Global ID: T0603702520  
Site/Facility Type: LUST CLEANUP SITE  
Cleanup Status: COMPLETED - CASE CLOSED  
Status Date: Not reported  
Site Code: Not reported  
Latitude: Not reported  
Longitude: Not reported  
Owner: Not reported  
Enf Type: Not reported  
Swat R: Not reported  
Flag: active  
Order No: Not reported  
Waste Discharge System No: Not reported  
Effective Date: Not reported  
Region 2: Not reported  
WID Id: Not reported  
Solid Waste Id No: Not reported  
Waste Management Uit Name: Not reported  
File Name: Active Open



Map ID  
Direction  
Distance  
Elevation

MAP FINDINGS

Site

Database(s)

EDR ID Number  
EPA ID Number

QUEEN CITY SHELL INC. (Continued)

S100228023

HIST CORTESE:

edr\_fname: QUEEN CITY SHELL INC.  
edr\_fadd1: 2801 SAN FERNANDO  
City,State,Zip: BURBANK, CA 91504  
Region: CORTESE  
Facility County Code: 19  
Reg By: LTNKA  
Reg Id: 915040143

LOS ANGELES CO. HMS:

Name: QUEEN CITY STEEL INC  
Address: 2801 N SAN FERNANDO BLVD  
City,State,Zip: BURBANK, CA 91504  
Region: LA  
Permit Category: Not reported  
Facility Id: 013752-I14177  
Facility Type: Not reported  
Facility Status: OPEN  
Area: 3E  
Permit Number: Not reported  
Permit Status: Not reported

Name: QUEEN CITY SHELL INC  
Address: 2801 N SAN FERNANDO BLVD  
City,State,Zip: BURBANK, CA 91504  
Region: LA  
Permit Category: T  
Facility Id: 013752-014177  
Facility Type: 0  
Facility Status: Removed  
Area: 3E  
Permit Number: 00005599T  
Permit Status: Removed

WIP:

Name: QUEEN CITY IRON & METAL CO.  
Address: 2801 N San Fernando Blvd  
City,State,Zip: BURBANK, CA 91504  
Region: 4  
File Number: 104.0898  
**File Status: Historical**  
Staff: MPS  
Facility Suite: Not reported

CERS:

Name: QUEEN CITY STEEL  
Address: 2801 N SAN FERNANDO BLVD  
City,State,Zip: BURBANK, CA 91504  
Site ID: 59482  
CERS ID: 10229881  
CERS Description: Chemical Storage Facilities

Evaluation:

Eval General Type: Compliance Evaluation Inspection  
Eval Date: 05-02-2023  
Violations Found: No

Map ID  
Direction  
Distance  
Elevation

MAP FINDINGS

Site

Database(s)

EDR ID Number  
EPA ID Number

QUEEN CITY SHELL INC. (Continued)

S100228023

Eval Type: Routine done by local agency  
Eval Notes: No HMRRP violations observed.  
Eval Division: Burbank Fire Department  
Eval Program: HMRRP  
Eval Source: CERS,  
  
Eval General Type: Compliance Evaluation Inspection  
Eval Date: 12-23-2015  
Violations Found: No  
Eval Type: Routine done by local agency  
Eval Notes: Inspection by K. Kacmar. Noted to re-submit current Hazardous  
Materials Inventory.  
Eval Division: Burbank Fire Department  
Eval Program: HMRRP  
Eval Source: CERS,  
  
Eval General Type: Compliance Evaluation Inspection  
Eval Date: 03-20-2019  
Violations Found: No  
Eval Type: Routine done by local agency  
Eval Notes: Hazmat inspection completed. No HMRRP violations noted.  
Eval Division: Burbank Fire Department  
Eval Program: HMRRP  
Eval Source: CERS,

Coordinates:

Site ID: 59482  
Facility Name: QUEEN CITY STEEL  
Env Int Type Code: HMBP  
Program ID: 10229881  
Coord Name: Not reported  
Ref Point Type Desc: Center of a facility or station.,  
Latitude: 34.199820  
Longitude: -118.341360

Affiliation:

Affiliation Type Desc: Document Preparer  
Entity Name: RAQUEL DINGLASAN  
Entity Title: Not reported  
Affiliation Address: Not reported  
Affiliation City: Not reported  
Affiliation State: Not reported  
Affiliation Country: Not reported  
Affiliation Zip: Not reported  
Affiliation Phone: ,  
  
Affiliation Type Desc: Parent Corporation  
Entity Name: Patton Sales Corp. DBA Queen City Steel  
Entity Title: Not reported  
Affiliation Address: Not reported  
Affiliation City: Not reported  
Affiliation State: Not reported  
Affiliation Country: Not reported  
Affiliation Zip: Not reported  
Affiliation Phone: ,

Map ID  
Direction  
Distance  
Elevation

MAP FINDINGS

Site

Database(s)

EDR ID Number  
EPA ID Number

**QUEEN CITY SHELL INC. (Continued)**

**S100228023**

Affiliation Type Desc: Property Owner  
Entity Name: 2801 SFB INVESTMENT CO LLC  
Entity Title: Not reported  
Affiliation Address: P.O. Box 650025  
Affiliation City: Austin  
Affiliation State: TX  
Affiliation Country: United States  
Affiliation Zip: 78765  
Affiliation Phone: (818) 785-5290,

Affiliation Type Desc: CUPA District  
Entity Name: Los Angeles County Fire  
Entity Title: Not reported  
Affiliation Address: 5825 Rickenbacker Road  
Affiliation City: Commerce  
Affiliation State: CA  
Affiliation Country: Not reported  
Affiliation Zip: 90040-3027  
Affiliation Phone: (323) 890-4000,

Affiliation Type Desc: Operator  
Entity Name: JONATHAN NOVACK  
Entity Title: Not reported  
Affiliation Address: Not reported  
Affiliation City: Not reported  
Affiliation State: Not reported  
Affiliation Country: Not reported  
Affiliation Zip: Not reported  
Affiliation Phone: (909) 988-0661,

Affiliation Type Desc: Facility Mailing Address  
Entity Name: Mailing Address  
Entity Title: Not reported  
Affiliation Address: P.O. Box 273  
Affiliation City: Ontario  
Affiliation State: CA  
Affiliation Country: Not reported  
Affiliation Zip: 91762  
Affiliation Phone: ,

Affiliation Type Desc: Legal Owner  
Entity Name: JONATHAN NOVACK  
Entity Title: Not reported  
Affiliation Address: P. O. Box 273  
Affiliation City: Ontario  
Affiliation State: CA  
Affiliation Country: United States  
Affiliation Zip: 91762  
Affiliation Phone: (909) 988-0661,

Affiliation Type Desc: Environmental Contact  
Entity Name: RAQUEL DINGLASAN  
Entity Title: Not reported  
Affiliation Address: P.O. Box 273  
Affiliation City: Ontario  
Affiliation State: CA  
Affiliation Country: Not reported

Map ID  
Direction  
Distance  
Elevation

MAP FINDINGS

Site

Database(s)

EDR ID Number  
EPA ID Number

**QUEEN CITY SHELL INC. (Continued)**

**S100228023**

Affiliation Zip: 91762  
Affiliation Phone: ,

Affiliation Type Desc: Identification Signer  
Entity Name: Raquel Dinglasan  
Entity Title: Office and Accounting Manager  
Affiliation Address: Not reported  
Affiliation City: Not reported  
Affiliation State: Not reported  
Affiliation Country: Not reported  
Affiliation Zip: Not reported  
Affiliation Phone: ,

Name: QUEEN CITY IRON & METAL CO.  
Address: 2801 N. SAN FERNANDO BLVD.  
City,State,Zip: BURBANK, CA 91504  
Site ID: 755011  
CERS ID: T10000015187  
CERS Description: Cleanup Program Site

Affiliation:

Affiliation Type Desc: Regional Board Caseworker  
Entity Name: WELL INVESTIGATION PROGRAM - LOS ANGELES RWQCB (REGION 4)  
Entity Title: Not reported  
Affiliation Address: 320 W. 4TH ST., SUITE 200  
Affiliation City: LOS ANGELES  
Affiliation State: CA  
Affiliation Country: Not reported  
Affiliation Zip: Not reported  
Affiliation Phone: ,

Name: QUEEN CITY SHELL INC.  
Address: 2801 SAN FERNANDO BLVD N  
City,State,Zip: BURBANK, CA 91504  
Site ID: 755012  
CERS ID: T0603702520  
CERS Description: Leaking Underground Storage Tank Cleanup Site

Affiliation:

Affiliation Type Desc: Regional Board Caseworker  
Entity Name: MAGDY BAIADY - LOS ANGELES RWQCB (REGION 4)  
Entity Title: Not reported  
Affiliation Address: 320 W. 4TH ST., SUITE 200  
Affiliation City: LOS ANGELES  
Affiliation State: CA  
Affiliation Country: Not reported  
Affiliation Zip: Not reported  
Affiliation Phone: 2135766699,

Affiliation Type Desc: Local Agency Caseworker  
Entity Name: JORGE MARTINEZ - BURBANK, CITY OF  
Entity Title: Not reported  
Affiliation Address: 311 E ORANGE GROVE AVE  
Affiliation City: BURBANK  
Affiliation State: CA  
Affiliation Country: Not reported

Map ID  
 Direction  
 Distance  
 Elevation

MAP FINDINGS

Site

Database(s)

EDR ID Number  
 EPA ID Number

**QUEEN CITY SHELL INC. (Continued)**

**S100228023**

Affiliation Zip: Not reported  
 Affiliation Phone: ,

**AM237**  
**NNE**  
**1/4-1/2**  
**0.364 mi.**  
**1924 ft.**

**QUEEN CITY SHELL INC.**  
**2801 SAN FERNANDO BLVD N**  
**BURBANK, CA 91504**

**UST FINDER RELEASE**

**1029094631**  
**N/A**

**Site 3 of 6 in cluster AM**

**Relative:**  
**Higher**

**UST FINDER RELEASE:**

**Actual:**  
**687 ft.**

Object ID: 60920  
 Facility ID: Not reported  
 Lust ID: CAT0603702520  
 Name: QUEEN CITY SHELL INC.  
 Address: 2801 SAN FERNANDO BLVD N  
 City,State,Zip: BURBANK, CA 91504  
 Address Match Type: PointAddress  
 Reported Date: Not reported  
 Status: No Further Action  
 Substance: Not reported  
 Population within 1500ft: 955  
 Domestic Wells within 1500ft: 0  
 Land Use: Developed, Medium Intensity  
 Within SPA: Yes  
 SPA PWS Facility ID: CA1910067\_28257  
 SPA Water Type: SW - SurRELEASEe Water  
 SPA Facility Type: IN - Intake  
 SPA HUC12: 180701050210  
 Within WHPA: Yes  
 WHPA PWS Facility ID: CA1910179\_14296  
 WHPA Water Type: GW - Ground water  
 WHPA Facility Type: WL - Well  
 WHPA HUC12: 180701050208  
 Within 100yr Floodplain: No  
 Tribe: Not reported  
 EPA Region: 9  
 NFA Letter 1: Not reported  
 NFA Letter 2: Not reported  
 NFA Letter 3: Not reported  
 NFA Letter 4: Not reported  
 Closed With Residual Contaminate: Not reported  
 Coordinate Source: Geocode  
 X Coord: -118.34115  
 Y Coord: 34.2000600000001  
 Latitude: 34.20006  
 Longitude: -118.341149999999

Map ID  
Direction  
Distance  
Elevation

MAP FINDINGS

Site

Database(s) EDR ID Number  
EPA ID Number

AH238  
NNW  
1/4-1/2  
0.365 mi.  
1927 ft.

**INDUSTRY SAW BLADES INC.**  
**2811 N. LIMA ST.**  
**BURBANK, CA 91504**

**CPS-SLIC S106764558**  
**WIP N/A**

**Site 4 of 4 in cluster AH**

**Relative:**  
**Higher**

CPS-SLIC:

**Actual:**  
**694 ft.**

Name: INDUSTRY SAW BLADES INC.  
Address: 2811 N. LIMA ST.  
City,State,Zip: BURBANK, CA 91504  
Region: STATE  
**Facility Status: Completed - Case Closed**  
Status Date: 12/08/1987  
Global Id: T10000015218  
Lead Agency: LOS ANGELES RWQCB (REGION 4)  
Lead Agency Case Number: Not reported  
Latitude: 34.19981  
Longitude: -118.34706  
Case Type: Cleanup Program Site  
Case Worker: WIP  
Local Agency: Not reported  
RB Case Number: 104.1034  
File Location: Not reported  
Potential Media Affected: Not reported  
Potential Contaminants of Concern: Not reported  
EPA Region: 9  
Coordinate Source: Not reported  
Cuf Case: NO  
Quantity Released Gallons: Not reported  
Begin Date: 01/01/1985  
Leak Reported Date: Not reported  
How Discovered: Not reported  
How Discovered Description: Not reported  
Discharge Source: Not reported  
Discharge Cause: Not reported  
Stop Method: Not reported  
Stop Description: Not reported  
No Further Action Date: 12/08/1987  
CA Water Watershed Name: Los Angeles River - San Fernando - Bull Canyon (412.21)  
Dwr Groundwater Subbasin Name: San Fernando Valley (4-012)  
Disadvantaged Community: Disadvantaged Community  
CA Enviroscreen 3 Score: 91-95%  
CA Enviroscreen 4 Score: 90-95%  
Military DOD Site: No  
Facility Project Subtype: Not reported  
RWQCB Region: LOS ANGELES RWQCB (REGION 4)  
Site History: Not reported

[Click here to access the California GeoTracker records for this facility:](#)

WIP:

Name: INDUSTRY SAW BLADES INC.  
Address: 2811 N Lima St  
City,State,Zip: BURBANK, CA 91504  
Region: 4  
File Number: 104.1034  
**File Status: Historical**  
Staff: DBACHARO  
Facility Suite: Not reported

Map ID  
 Direction  
 Distance  
 Elevation

MAP FINDINGS

Site

Database(s)

EDR ID Number  
 EPA ID Number

**AN239 NW**  
**1/4-1/2**  
**0.366 mi.**  
**1935 ft.**  
**ASII TANK FARM (SITE #1)**  
**2761 HOLLYWOOD WAY**  
**BURBANK, CA 91505**  
**Site 1 of 3 in cluster AN**

**UST FINDER RELEASE**    **1028919841**  
**N/A**

**Relative:**  
**Higher**  
**Actual:**  
**694 ft.**

**UST FINDER RELEASE:**  
 Object ID: 60807  
 Facility ID: Not reported  
 LUST ID: CAT0603702530  
 Name: ASII TANK FARM (SITE #1)  
 Address: 2761 HOLLYWOOD WAY  
 City,State,Zip: BURBANK, CA 91505  
 Address Match Type: StreetAddress  
 Reported Date: Not reported  
 Status: No Further Action  
 Substance: Not reported  
 Population within 1500ft: 1  
 Domestic Wells within 1500ft: 0  
 Land Use: Developed, Medium Intensity  
 Within SPA: Yes  
 SPA PWS Facility ID: CA1910067\_28257  
 SPA Water Type: SW - SurRELEASEe Water  
 SPA Facility Type: IN - Intake  
 SPA HUC12: 180701050210  
 Within WHPA: Yes  
 WHPA PWS Facility ID: CA1910179\_14296  
 WHPA Water Type: GW - Ground water  
 WHPA Facility Type: WL - Well  
 WHPA HUC12: 180701050208  
 Within 100yr Floodplain: No  
 Tribe: Not reported  
 EPA Region: 9  
 NFA Letter 1: Not reported  
 NFA Letter 2: Not reported  
 NFA Letter 3: Not reported  
 NFA Letter 4: Not reported  
 Closed With Residual Contaminate: Not reported  
 Coordinate Source: Geocode  
 X Coord: -118.34886  
 Y Coord: 34.2024200000001  
 Latitude: 34.20241999999999  
 Longitude: -118.34886

**AN240 NW**  
**1/4-1/2**  
**0.366 mi.**  
**1935 ft.**  
**AIRCRAFT SERVICE INTERNATIONAL**  
**2761 HOLLYWOOD WAY**  
**BURBANK, CA 91505**  
**Site 2 of 3 in cluster AN**

**LUST**    **1000180804**  
**SWEEPS UST**    **N/A**  
**HIST UST**  
**CA FID UST**  
**ENF**  
**HIST CORTESE**  
**LOS ANGELES CO. HMS**  
**CERS**

**Relative:**  
**Higher**  
**Actual:**  
**694 ft.**

**LUST:**  
 Name: ASII TANK FARM (SITE #1)  
 Address: 2761 HOLLYWOOD WAY  
 City,State,Zip: BURBANK, CA 91505  
 Lead Agency: LOS ANGELES RWQCB (REGION 4)  
 Case Type: LUST Cleanup Site  
 Geo Track: [http://geotracker.waterboards.ca.gov/profile\\_report.asp?global\\_id=T0603702530](http://geotracker.waterboards.ca.gov/profile_report.asp?global_id=T0603702530)

Map ID  
Direction  
Distance  
Elevation

MAP FINDINGS

Site

Database(s)

EDR ID Number  
EPA ID Number

**AIRCRAFT SERVICE INTERNATIONAL (Continued)**

**1000180804**

Global Id: T0603702530  
Latitude: 34.1984576  
Longitude: -118.348878  
Status: Completed - Case Closed  
Status Date: 11/05/2001  
Case Worker: MB  
RB Case Number: 915050198  
Local Agency: BURBANK, CITY OF  
File Location: Not reported  
Local Case Number: Not reported  
Potential Media Affect: Soil  
Potential Contaminants of Concern: Aviation  
EPA Region: 9  
Coordinate Source: Google Geocode  
Cuf Case: NO  
Quantity Released Gallons: Not reported  
Begin Date: 08/11/1997  
Leak Reported Date: 04/08/1998  
How Discovered: Other Means  
How Discovered Description: Not reported  
Discharge Source: Other  
Discharge Cause: Overfill  
Stop Method: Not reported  
Stop Description: Not reported  
No Further Action Date: 11/05/2001  
CA Water Watershed Name: Los Angeles River - San Fernando - Bull Canyon (412.21)  
Dwr Groundwater Subbasin Name: San Fernando Valley (4-012)  
Disadvantaged Community: Not reported  
CA Enviroscreen 3 Score: Not reported  
CA Enviroscreen 4 Score: NA  
Military DOD Site: No  
Facility Project Subtype: Not reported  
RWQCB Region: LOS ANGELES RWQCB (REGION 4)  
Site History: Not reported

**LUST:**

Global Id: T0603702530  
Contact Type: Local Agency Caseworker  
Contact Name: JORGE MARTINEZ  
Organization Name: BURBANK, CITY OF  
Address: 311 E ORANGE GROVE AVE  
City: BURBANK  
Email: jmartinez@ci.burbank.ca.us  
Phone Number: Not reported

Global Id: T0603702530  
Contact Type: Regional Board Caseworker - Primary Caseworker  
Contact Name: MAGDY BAIADY  
Organization Name: LOS ANGELES RWQCB (REGION 4)  
Address: 320 W. 4TH ST., SUITE 200  
City: LOS ANGELES  
Email: mbaiady@waterboards.ca.gov  
Phone Number: 2135766699

**LUST:**

Global Id: T0603702530  
Action Type: Other



Map ID  
Direction  
Distance  
Elevation

MAP FINDINGS

Site

Database(s)

EDR ID Number  
EPA ID Number

**AIRCRAFT SERVICE INTERNATIONAL (Continued)**

**1000180804**

Date: 08/11/1997  
Action: Leak Discovery

Global Id: T0603702530  
Action Type: Other  
Date: 04/08/1998  
Action: Leak Reported

Global Id: T0603702530  
Action Type: Other  
Date: 08/11/1997  
Action: Leak Stopped

**LUST:**

Global Id: T0603702530  
Status: Open - Case Begin Date  
Status Date: 08/11/1997

Global Id: T0603702530  
Status: Open - Remediation  
Status Date: 08/11/1997

Global Id: T0603702530  
Status: Completed - Case Closed  
Status Date: 11/05/2001

**SWEEPS UST:**

Name: AIRCRAFT SERVICE INTERNATIONAL  
Address: 2761 HOLLYWOOD WAY  
City: BURBANK  
Status: Active  
Comp Number: 9625  
Number: 1  
Board Of Equalization: 44-007474  
Referral Date: 09-22-93  
Action Date: 05-12-94  
Created Date: 06-30-89  
Owner Tank Id: Not reported  
SWRCB Tank Id: 19-007-009625-000001  
Tank Status: A  
Capacity: 10000  
Active Date: 02-06-91  
Tank Use: PETROLEUM  
STG: W  
Content: JET FUEL  
Number Of Tanks: 7

Name: AIRCRAFT SERVICE INTERNATIONAL  
Address: 2761 HOLLYWOOD WAY  
City: BURBANK  
Status: Active  
Comp Number: 9625  
Number: 1  
Board Of Equalization: 44-007474  
Referral Date: 09-22-93

Map ID  
Direction  
Distance  
Elevation

MAP FINDINGS

Site

Database(s)

EDR ID Number  
EPA ID Number

**AIRCRAFT SERVICE INTERNATIONAL (Continued)**

**1000180804**

Action Date: 05-12-94  
Created Date: 06-30-89  
Owner Tank Id: TANK-#1  
SWRCB Tank Id: 19-007-009625-000002  
Tank Status: A  
Capacity: 10000  
Active Date: 02-06-91  
Tank Use: M.V. FUEL  
STG: P  
Content: REG UNLEADED  
Number Of Tanks: Not reported

Name: AIRCRAFT SERVICE INTERNATIONAL  
Address: 2761 HOLLYWOOD WAY  
City: BURBANK  
Status: Active  
Comp Number: 9625  
Number: 1  
Board Of Equalization: 44-007474  
Referral Date: 09-22-93  
Action Date: 05-12-94  
Created Date: 06-30-89  
Owner Tank Id: TANK#17  
SWRCB Tank Id: 19-007-009625-000003  
Tank Status: A  
Capacity: 15512  
Active Date: 02-06-91  
Tank Use: PETROLEUM  
STG: P  
Content: JET FUEL  
Number Of Tanks: Not reported

Name: AIRCRAFT SERVICE INTERNATIONAL  
Address: 2761 HOLLYWOOD WAY  
City: BURBANK  
Status: Active  
Comp Number: 9625  
Number: 1  
Board Of Equalization: 44-007474  
Referral Date: 09-22-93  
Action Date: 05-12-94  
Created Date: 06-30-89  
Owner Tank Id: 18  
SWRCB Tank Id: 19-007-009625-000004  
Tank Status: A  
Capacity: 15512  
Active Date: 02-06-91  
Tank Use: PETROLEUM  
STG: P  
Content: JET FUEL  
Number Of Tanks: Not reported

Name: AIRCRAFT SERVICE INTERNATIONAL  
Address: 2761 HOLLYWOOD WAY  
City: BURBANK  
Status: Active  
Comp Number: 9625

Map ID  
Direction  
Distance  
Elevation

MAP FINDINGS

Site

Database(s)

EDR ID Number  
EPA ID Number

**AIRCRAFT SERVICE INTERNATIONAL (Continued)**

**1000180804**

Number: 1  
Board Of Equalization: 44-007474  
Referral Date: 09-22-93  
Action Date: 05-12-94  
Created Date: 06-30-89  
Owner Tank Id: 37  
SWRCB Tank Id: 19-007-009625-000005  
Tank Status: A  
Capacity: 20079  
Active Date: 02-06-91  
Tank Use: PETROLEUM  
STG: P  
Content: JET FUEL  
Number Of Tanks: Not reported

Name: AIRCRAFT SERVICE INTERNATIONAL  
Address: 2761 HOLLYWOOD WAY  
City: BURBANK  
Status: Active  
Comp Number: 9625  
Number: 1  
Board Of Equalization: 44-007474  
Referral Date: 09-22-93  
Action Date: 05-12-94  
Created Date: 06-30-89  
Owner Tank Id: 38  
SWRCB Tank Id: 19-007-009625-000006  
Tank Status: A  
Capacity: 20079  
Active Date: 02-06-91  
Tank Use: PETROLEUM  
STG: P  
Content: JET FUEL  
Number Of Tanks: Not reported

Name: AIRCRAFT SERVICE INTERNATIONAL  
Address: 2761 HOLLYWOOD WAY  
City: BURBANK  
Status: Active  
Comp Number: 9625  
Number: 1  
Board Of Equalization: 44-007474  
Referral Date: 09-22-93  
Action Date: 05-12-94  
Created Date: 06-30-89  
Owner Tank Id: 52  
SWRCB Tank Id: 19-007-009625-000007  
Tank Status: A  
Capacity: 24390  
Active Date: 02-06-91  
Tank Use: PETROLEUM  
STG: P  
Content: JET FUEL  
Number Of Tanks: Not reported

Name: AIRCRAFT SERVICE INTERNATIONAL  
Address: 2761 HOLLYWOOD WAY

Map ID  
Direction  
Distance  
Elevation

MAP FINDINGS

Site

Database(s)

EDR ID Number  
EPA ID Number

**AIRCRAFT SERVICE INTERNATIONAL (Continued)**

**1000180804**

City: BURBANK  
Status: Not reported  
Comp Number: 9625  
Number: Not reported  
Board Of Equalization: 44-007474  
Referral Date: Not reported  
Action Date: Not reported  
Created Date: Not reported  
Owner Tank Id: Not reported  
SWRCB Tank Id: 19-007-009625-000008  
Tank Status: Not reported  
Capacity: 15093  
Active Date: Not reported  
Tank Use: PETROLEUM  
STG: PRODUCT  
Content: JET FUEL  
Number Of Tanks: 7

Name: AIRCRAFT SERVICE INTERNATIONAL  
Address: 2761 HOLLYWOOD WAY  
City: BURBANK  
Status: Not reported  
Comp Number: 9625  
Number: Not reported  
Board Of Equalization: 44-007474  
Referral Date: Not reported  
Action Date: Not reported  
Created Date: Not reported  
Owner Tank Id: Not reported  
SWRCB Tank Id: 19-007-009625-000009  
Tank Status: Not reported  
Capacity: 15093  
Active Date: Not reported  
Tank Use: PETROLEUM  
STG: PRODUCT  
Content: JET FUEL  
Number Of Tanks: Not reported

Name: AIRCRAFT SERVICE INTERNATIONAL  
Address: 2761 HOLLYWOOD WAY  
City: BURBANK  
Status: Not reported  
Comp Number: 9625  
Number: Not reported  
Board Of Equalization: 44-007474  
Referral Date: Not reported  
Action Date: Not reported  
Created Date: Not reported  
Owner Tank Id: Not reported  
SWRCB Tank Id: 19-007-009625-000010  
Tank Status: Not reported  
Capacity: 15093  
Active Date: Not reported  
Tank Use: PETROLEUM  
STG: PRODUCT  
Content: JET FUEL  
Number Of Tanks: Not reported

Map ID  
Direction  
Distance  
Elevation

MAP FINDINGS

Site

Database(s)

EDR ID Number  
EPA ID Number

**AIRCRAFT SERVICE INTERNATIONAL (Continued)**

**1000180804**

Name: AIRCRAFT SERVICE INTERNATIONAL  
Address: 2761 HOLLYWOOD WAY  
City: BURBANK  
Status: Not reported  
Comp Number: 9625  
Number: Not reported  
Board Of Equalization: 44-007474  
Referral Date: Not reported  
Action Date: Not reported  
Created Date: Not reported  
Owner Tank Id: Not reported  
SWRCB Tank Id: 19-007-009625-000011  
Tank Status: Not reported  
Capacity: 15093  
Active Date: Not reported  
Tank Use: PETROLEUM  
STG: PRODUCT  
Content: AVIATION GAS  
Number Of Tanks: Not reported

Name: AIRCRAFT SERVICE INTERNATIONAL  
Address: 2761 HOLLYWOOD WAY  
City: BURBANK  
Status: Not reported  
Comp Number: 9625  
Number: Not reported  
Board Of Equalization: 44-007474  
Referral Date: Not reported  
Action Date: Not reported  
Created Date: Not reported  
Owner Tank Id: Not reported  
SWRCB Tank Id: 19-007-009625-000012  
Tank Status: Not reported  
Capacity: 15093  
Active Date: Not reported  
Tank Use: M.V. FUEL  
STG: PRODUCT  
Content: REG UNLEADED  
Number Of Tanks: Not reported

Name: AIRCRAFT SERVICE INTERNATIONAL  
Address: 2761 HOLLYWOOD WAY  
City: BURBANK  
Status: Not reported  
Comp Number: 9625  
Number: Not reported  
Board Of Equalization: 44-007474  
Referral Date: Not reported  
Action Date: Not reported  
Created Date: Not reported  
Owner Tank Id: Not reported  
SWRCB Tank Id: 19-007-009625-000013  
Tank Status: Not reported  
Capacity: 10164  
Active Date: Not reported  
Tank Use: M.V. FUEL  
STG: PRODUCT

Map ID  
Direction  
Distance  
Elevation

MAP FINDINGS

Site

Database(s)

EDR ID Number  
EPA ID Number

**AIRCRAFT SERVICE INTERNATIONAL (Continued)**

**1000180804**

Content: REG UNLEADED  
Number Of Tanks: Not reported

Name: AIRCRAFT SERVICE INTERNATIONAL  
Address: 2761 HOLLYWOOD WAY  
City: BURBANK  
Status: Not reported  
Comp Number: 9625  
Number: Not reported  
Board Of Equalization: 44-007474  
Referral Date: Not reported  
Action Date: Not reported  
Created Date: Not reported  
Owner Tank Id: Not reported  
SWRCB Tank Id: 19-007-009625-000014  
Tank Status: Not reported  
Capacity: 10187  
Active Date: Not reported  
Tank Use: PETROLEUM  
STG: WASTE  
Content: WASTE FUEL  
Number Of Tanks: Not reported

**HIST UST:**

Name: LOCKHEED AIR TERMINAL INC  
Address: 2761 HOLLYWOOD WAY  
City,State,Zip: BURBANK, CA 91505  
File Number: 00027606  
URL: <https://documents.geotracker.waterboards.ca.gov/ustpdfs/pdf/00027606.pdf>  
Region: Not reported  
Facility ID: Not reported  
Facility Type: Not reported  
Other Type: Not reported  
Contact Name: Not reported  
Telephone: Not reported  
Owner Name: Not reported  
Owner Address: Not reported  
Owner City,St,Zip: Not reported  
Total Tanks: Not reported

Tank Num: Not reported  
Container Num: Not reported  
Year Installed: Not reported  
Tank Capacity: Not reported  
Tank Used for: Not reported  
Type of Fuel: Not reported  
Container Construction Thickness: Not reported  
Leak Detection: Not reported

Click here for Geo Tracker PDF:

**CA FID UST:**

Facility ID: 19020964  
Regulated By: UTNKA  
Regulated ID: CAN000048  
Cortese Code: Not reported

Map ID  
Direction  
Distance  
Elevation

MAP FINDINGS

Site

Database(s)

EDR ID Number  
EPA ID Number

**AIRCRAFT SERVICE INTERNATIONAL (Continued)**

**1000180804**

SIC Code: Not reported  
Facility Phone: 8188476416  
Mail To: Not reported  
Mailing Address: 2761 HOLLYWOOD WAY  
Mailing Address 2: Not reported  
Mailing City,St,Zip: BURBANK 91505  
Contact: Not reported  
Contact Phone: Not reported  
DUNS Number: Not reported  
NPDES Number: Not reported  
EPA ID: Not reported  
Comments: Not reported  
Status: Active

**ENF:**

Name: ASII TANK FARM (SITE #1)  
Address: 2761 HOLLYWOOD WAY  
City,State,Zip: BURBANK, CA 91505  
Region: 4  
Facility Id: 206553  
Agency Name: Aircraft Service International  
Place Type: Facility  
Place Subtype: Not reported  
Facility Type: Not reported  
Agency Type: Privately-Owned Business  
# Of Agencies: 1  
Place Latitude: 34.198471  
Place Longitude: -118.348851  
SIC Code 1: Not reported  
SIC Desc 1: Not reported  
SIC Code 2: Not reported  
SIC Desc 2: Not reported  
SIC Code 3: Not reported  
SIC Desc 3: Not reported  
NAICS Code 1: Not reported  
NAICS Desc 1: Not reported  
NAICS Code 2: Not reported  
NAICS Desc 2: Not reported  
NAICS Code 3: Not reported  
NAICS Desc 3: Not reported  
# Of Places: 1  
Source Of Facility: Reg Meas  
Design Flow: Not reported  
Threat To Water Quality: Not reported  
Complexity: Not reported  
Pretreatment: Not reported  
Facility Waste Type: Not reported  
Facility Waste Type 2: Not reported  
Facility Waste Type 3: Not reported  
Facility Waste Type 4: Not reported  
Program: UST  
Program Category1: TANKS  
Program Category2: TANKS  
# Of Programs: 1  
WDID: 915050198  
Reg Measure Id: 167340  
Reg Measure Type: Unregulated

Map ID  
Direction  
Distance  
Elevation

MAP FINDINGS

Site

Database(s)

EDR ID Number  
EPA ID Number

**AIRCRAFT SERVICE INTERNATIONAL (Continued)**

**1000180804**

Region: 4  
Order #: Not reported  
Npdes# CA#: Not reported  
Major-Minor: Not reported  
Npdes Type: Not reported  
Reclamation: Not reported  
Dredge Fill Fee: Not reported  
301H: Not reported  
Application Fee Amt Received: Not reported  
Status: Never Active  
Status Date: 02/20/2013  
Effective Date: Not reported  
Expiration/Review Date: Not reported  
Termination Date: Not reported  
WDR Review - Amend: Not reported  
WDR Review - Revise/Renew: Not reported  
WDR Review - Rescind: Not reported  
WDR Review - No Action Required: Not reported  
WDR Review - Pending: Not reported  
WDR Review - Planned: Not reported  
Status Enrollee: N  
Individual/General: I  
Fee Code: Not reported  
Direction/Voice: Passive  
Enforcement Id(EID): 229709  
Region: 4  
Order / Resolution Number: NOV  
Enforcement Action Type: Notice of Violation  
Effective Date: 02/10/2000  
Adoption/Issuance Date: Not reported  
Achieve Date: Not reported  
Termination Date: 02/10/2000  
ACL Issuance Date: Not reported  
EPL Issuance Date: Not reported  
Status: Historical  
Title: Enforcement - 915050198  
Description: Notice of Violation sent 2/10/00 for FTS technical report detailing underground storage tank activities.  
Program: UST  
Latest Milestone Completion Date: Not reported  
# Of Programs1: 1  
Total Assessment Amount: 0  
Initial Assessed Amount: 0  
Liability \$ Amount: 0  
Project \$ Amount: 0  
Liability \$ Paid: 0  
Project \$ Completed: 0  
Total \$ Paid/Completed Amount: 0

**HIST CORTESE:**

edr\_fname: ASII TANK FARM (SITE #1)  
edr\_fadd1: 2761 HOLLYWOOD  
City,State,Zip: BURBANK, CA 91505  
Region: CORTESE  
Facility County Code: 19  
Reg By: LTNKA  
Reg Id: 915050198



Map ID  
Direction  
Distance  
Elevation

MAP FINDINGS

Site

Database(s)

EDR ID Number  
EPA ID Number

**AIRCRAFT SERVICE INTERNATIONAL (Continued)**

**1000180804**

LOS ANGELES CO. HMS:

Name: AIRCRAFT SERVICE INTERNATIONAL  
Address: 2761 N HOLLYWOOD WAY  
City,State,Zip: BURBANK, CA 91504  
Region: LA  
Permit Category: T  
Facility Id: 009785-009625  
Facility Type: 0  
Facility Status: Removed  
Area: 3E  
Permit Number: 00000845T  
Permit Status: Removed

CERS:

Name: ASII TANK FARM (SITE #1)  
Address: 2761 HOLLYWOOD WAY  
City,State,Zip: BURBANK, CA 91505  
Site ID: 712082  
CERS ID: T0603702530  
CERS Description: Leaking Underground Storage Tank Cleanup Site

Affiliation:

Affiliation Type Desc: Regional Board Caseworker  
Entity Name: MAGDY BAIADY - LOS ANGELES RWQCB (REGION 4)  
Entity Title: Not reported  
Affiliation Address: 320 W. 4TH ST., SUITE 200  
Affiliation City: LOS ANGELES  
Affiliation State: CA  
Affiliation Country: Not reported  
Affiliation Zip: Not reported  
Affiliation Phone: 2135766699,

Affiliation Type Desc: Local Agency Caseworker  
Entity Name: JORGE MARTINEZ - BURBANK, CITY OF  
Entity Title: Not reported  
Affiliation Address: 311 E ORANGE GROVE AVE  
Affiliation City: BURBANK  
Affiliation State: CA  
Affiliation Country: Not reported  
Affiliation Zip: Not reported  
Affiliation Phone: ,

**AN241  
NW  
1/4-1/2  
0.366 mi.  
1935 ft.**

**ASII TANK FARM (SITE #1)  
2761 HOLLYWOOD WAY  
BURBANK, CA 91505**

**Site 3 of 3 in cluster AN**

**LUST S103282106  
Cortese N/A  
EMI**

**Relative:  
Higher  
Actual:  
694 ft.**

LUST REG 4:  
Region: 4  
Regional Board: 04  
County: Los Angeles  
Facility Id: 915050198  
Status: Case Closed  
Substance: Jet Fuel  
Substance Quantity: Not reported

Map ID  
Direction  
Distance  
Elevation

MAP FINDINGS

Site

Database(s)

EDR ID Number  
EPA ID Number

**ASII TANK FARM (SITE #1) (Continued)**

**S103282106**

Local Case No: Not reported  
Case Type: Soil  
Abatement Method Used at the Site: Excavate and Dispose  
Global ID: T0603702530  
W Global ID: Not reported  
Staff: MB  
Local Agency: 19007  
Cross Street: WINONA  
Enforcement Type: Not reported  
Date Leak Discovered: 8/11/1997  
Date Leak First Reported: 4/8/1998  
Date Leak Record Entered: 5/6/1998  
Date Confirmation Began: Not reported  
Date Leak Stopped: 8/11/1997  
Date Case Last Changed on Database: 4/8/1998  
Date the Case was Closed: 11/5/2001  
How Leak Discovered: OM  
How Leak Stopped: Not reported  
Cause of Leak: Overfill  
Leak Source: Other Source  
Operator: AIRCRAFT SERVICE INT'L  
Water System: Not reported  
Well Name: Not reported  
Approx. Dist To Production Well (ft): 2464.0720018395886271877838959  
Source of Cleanup Funding: Other Source  
Preliminary Site Assessment Workplan Submitted: Not reported  
Preliminary Site Assessment Began: Not reported  
Pollution Characterization Began: Not reported  
Remediation Plan Submitted: Not reported  
Remedial Action Underway: 8/11/1997  
Post Remedial Action Monitoring Began: Not reported  
Enforcement Action Date: Not reported  
Historical Max MTBE Date: Not reported  
Hist Max MTBE Conc in Groundwater: Not reported  
Hist Max MTBE Conc in Soil: Not reported  
Significant Interim Remedial Action Taken: Not reported  
GW Qualifier: Not reported  
Soil Qualifier: Not reported  
Organization: Not reported  
Owner Contact: Not reported  
Responsible Party: RUSSELL CAMPBELL  
RP Address: 2761 HOLLYWOOD WAY  
Program: LUST  
Lat/Long: 34.198406 / -1  
Local Agency Staff: DB  
Beneficial Use: Not reported  
Priority: Not reported  
Cleanup Fund Id: Not reported  
Suspended: Not reported  
Assigned Name: Not reported  
Summary: SPILL OCCURED WHILE RELOADING FUEL TRUCK #3631 DUE TO MECHANICAL FAILURE OF HIGH LEVEL SHUT OFF AND FAILURE TO FOLLOW PROPER RELOADING PROCEDURE.

**CORTESE:**

Name: ASII TANK FARM (SITE #1)  
Address: 2761 HOLLYWOOD WAY

Map ID  
 Direction  
 Distance  
 Elevation

MAP FINDINGS

Site

Database(s)

EDR ID Number  
 EPA ID Number

**ASII TANK FARM (SITE #1) (Continued)**

**S103282106**

City,State,Zip: BURBANK, CA 91505  
 Region: CORTESE  
 Envirostor Id: Not reported  
 Global ID: T0603702530  
 Site/Facility Type: LUST CLEANUP SITE  
 Cleanup Status: COMPLETED - CASE CLOSED  
 Status Date: Not reported  
 Site Code: Not reported  
 Latitude: Not reported  
 Longitude: Not reported  
 Owner: Not reported  
 Enf Type: Not reported  
 Swat R: Not reported  
 Flag: active  
 Order No: Not reported  
 Waste Discharge System No: Not reported  
 Effective Date: Not reported  
 Region 2: Not reported  
 WID Id: Not reported  
 Solid Waste Id No: Not reported  
 Waste Management Uit Name: Not reported  
 File Name: Active Open

**EMI:**

Name: LOCKHEED AIR TERMINALS INC UNI  
 Address: 2761 HOLLYWOOD WAY  
 City,State,Zip: BURBANK, CA 91505  
 Year: 1987  
 County Code: 19  
 Air Basin: SC  
 Facility ID: 25175  
 Air District Name: SC  
 SIC Code: 5171  
 Air District Name: SOUTH COAST AQMD  
 Community Health Air Pollution Info System: Not reported  
 Consolidated Emission Reporting Rule: Not reported  
 Total Organic Hydrocarbon Gases Tons/Yr: 4  
 Reactive Organic Gases Tons/Yr: 4  
 Carbon Monoxide Emissions Tons/Yr: 0  
 NOX - Oxides of Nitrogen Tons/Yr: 0  
 SOX - Oxides of Sulphur Tons/Yr: 0  
 Particulate Matter Tons/Yr: 0  
 Part. Matter 10 Micrometers and Smlr Tons/Yr:0

**AM242**  
**NNE**  
**1/4-1/2**  
**0.371 mi.**  
**1961 ft.**

**ROTO-JET OF AMERICA CO., INC.**  
**2819 N. SAN FERNANDO BLVD.**  
**BURBANK, CA 91504**  
**Site 4 of 6 in cluster AM**

**CPS-SLIC S106764686**  
**WIP N/A**

**Relative:**  
**Higher**  
**Actual:**  
**689 ft.**

**CPS-SLIC:**  
 Name: ROTO-JET OF AMERICA CO., INC.  
 Address: 2819 N. SAN FERNANDO BLVD.  
 City,State,Zip: BURBANK, CA 91504  
 Region: STATE  
**Facility Status: Completed - Case Closed**  
 Status Date: 11/16/1987

Map ID  
Direction  
Distance  
Elevation

MAP FINDINGS

Site

Database(s)

EDR ID Number  
EPA ID Number

**ROTO-JET OF AMERICA CO., INC. (Continued)**

**S106764686**

Global Id: T10000015387  
Lead Agency: LOS ANGELES RWQCB (REGION 4)  
Lead Agency Case Number: Not reported  
Latitude: 34.20008  
Longitude: -118.34185  
Case Type: Cleanup Program Site  
Case Worker: WIP  
Local Agency: Not reported  
RB Case Number: 104.1473  
File Location: Not reported  
Potential Media Affected: Not reported  
Potential Contaminants of Concern: Not reported  
EPA Region: 9  
Coordinate Source: Not reported  
Cuf Case: NO  
Quantity Released Gallons: Not reported  
Begin Date: 01/01/1985  
Leak Reported Date: Not reported  
How Discovered: Not reported  
How Discovered Description: Not reported  
Discharge Source: Not reported  
Discharge Cause: Not reported  
Stop Method: Not reported  
Stop Description: Not reported  
No Further Action Date: 11/16/1987  
CA Water Watershed Name: Los Angeles River - San Fernando - Bull Canyon (412.21)  
Dwr Groundwater Subbasin Name: San Fernando Valley (4-012)  
Disadvantaged Community: Disadvantaged Community  
CA Enviroscreen 3 Score: 91-95%  
CA Enviroscreen 4 Score: 90-95%  
Military DOD Site: No  
Facility Project Subtype: Not reported  
RWQCB Region: LOS ANGELES RWQCB (REGION 4)  
Site History: Not reported

Click here to access the California GeoTracker records for this facility:

WIP:

Name: ROTO-JET OF AMERICA CO., INC.  
Address: 2819 N San Fernando Blvd  
City,State,Zip: BURBANK, CA 91504  
Region: 4  
File Number: 104.1473  
**File Status: Historical**  
Staff: DBACHARO  
Facility Suite: Not reported

**AK243** **MOLDING CORP. OF AMERICA**  
**NNW** **2840 N. LIMA ST.**  
**1/4-1/2** **BURBANK, CA 91504**  
**0.374 mi.**  
**1974 ft.** **Site 2 of 2 in cluster AK**

**CPS-SLIC** **S106764655**  
**WIP** **N/A**

**Relative:** CPS-SLIC:  
**Higher** Name: MOLDING CORP. OF AMERICA  
Address: 2840 N. LIMA ST.  
**Actual:** City,State,Zip: BURBANK, CA 91504  
**694 ft.**

Map ID  
Direction  
Distance  
Elevation

MAP FINDINGS

Site

Database(s)

EDR ID Number  
EPA ID Number

**MOLDING CORP. OF AMERICA (Continued)**

**S106764655**

Region: STATE  
**Facility Status:** **Completed - Case Closed**  
Status Date: 11/18/1987  
Global Id: T10000015345  
Lead Agency: LOS ANGELES RWQCB (REGION 4)  
Lead Agency Case Number: Not reported  
Latitude: 34.20087  
Longitude: -118.34615  
Case Type: Cleanup Program Site  
Case Worker: WIP  
Local Agency: Not reported  
RB Case Number: 104.1398  
File Location: Not reported  
Potential Media Affected: Not reported  
Potential Contaminants of Concern: Not reported  
EPA Region: 9  
Coordinate Source: Not reported  
Cuf Case: NO  
Quantity Released Gallons: Not reported  
Begin Date: 01/01/1985  
Leak Reported Date: Not reported  
How Discovered: Not reported  
How Discovered Description: Not reported  
Discharge Source: Not reported  
Discharge Cause: Not reported  
Stop Method: Not reported  
Stop Description: Not reported  
No Further Action Date: 11/18/1987  
CA Water Watershed Name: Los Angeles River - San Fernando - Bull Canyon (412.21)  
Dwr Groundwater Subbasin Name: San Fernando Valley (4-012)  
Disadvantaged Community: Disadvantaged Community  
CA Enviroscreen 3 Score: 91-95%  
CA Enviroscreen 4 Score: 90-95%  
Military DOD Site: No  
Facility Project Subtype: Not reported  
RWQCB Region: LOS ANGELES RWQCB (REGION 4)  
Site History: Not reported

[Click here to access the California GeoTracker records for this facility:](#)

WIP:

Name: MOLDING CORP. OF AMERICA  
Address: 2840 N Lima St  
City,State,Zip: BURBANK, CA 91504  
Region: 4  
File Number: 104.1398  
**File Status:** **Historical**  
Staff: DBACHARO  
Facility Suite: Not reported

Map ID  
Direction  
Distance  
Elevation

MAP FINDINGS

Site

Database(s) EDR ID Number  
EPA ID Number

AI244  
North  
1/4-1/2  
0.374 mi.  
1974 ft.

**B.J. GRINDING CO.**  
**2632 ONTARIO ST.**  
**BURBANK, CA 91504**  
**Site 5 of 5 in cluster AI**

**CPS-SLIC** **S106764402**  
**WIP** **N/A**

**Relative:**  
**Higher**  
**Actual:**  
**690 ft.**

**CPS-SLIC:**  
Name: B.J. GRINDING CO.  
Address: 2632 ONTARIO ST.  
City,State,Zip: BURBANK, CA 91504  
Region: STATE  
**Facility Status: Completed - Case Closed**  
Status Date: 09/16/1996  
Global Id: T10000014592  
Lead Agency: LOS ANGELES RWQCB (REGION 4)  
Lead Agency Case Number: Not reported  
Latitude: 34.20049  
Longitude: -118.34404  
Case Type: Cleanup Program Site  
Case Worker: WIP  
Local Agency: Not reported  
RB Case Number: 104.0164  
File Location: Not reported  
Potential Media Affected: Not reported  
Potential Contaminants of Concern: Not reported  
EPA Region: 9  
Coordinate Source: Not reported  
Cuf Case: NO  
Quantity Released Gallons: Not reported  
Begin Date: 01/01/1985  
Leak Reported Date: Not reported  
How Discovered: Not reported  
How Discovered Description: Not reported  
Discharge Source: Not reported  
Discharge Cause: Not reported  
Stop Method: Not reported  
Stop Description: Not reported  
No Further Action Date: 09/16/1996  
CA Water Watershed Name: Los Angeles River - San Fernando - Bull Canyon (412.21)  
Dwr Groundwater Subbasin Name: San Fernando Valley (4-012)  
Disadvantaged Community: Disadvantaged Community  
CA Enviroscreen 3 Score: 91-95%  
CA Enviroscreen 4 Score: 90-95%  
Military DOD Site: No  
Facility Project Subtype: Not reported  
RWQCB Region: LOS ANGELES RWQCB (REGION 4)  
Site History: Not reported

[Click here to access the California GeoTracker records for this facility:](#)

WIP:

Name: B. J. GRINDING CO.  
Address: 2632 Ontario St  
City,State,Zip: BURBANK, CA 91504  
Region: 4  
File Number: 104.0164  
**File Status: Historical**  
Staff: WS  
Facility Suite: Not reported

Map ID  
 Direction  
 Distance  
 Elevation

MAP FINDINGS

Site

Database(s)

EDR ID Number  
 EPA ID Number

**AO245**  
**NNW**  
**1/4-1/2**  
**0.375 mi.**  
**1979 ft.**

**CAMELOT PRESS**  
**2815 LIMA ST N**  
**BURBANK, CA 91504**

**UST FINDER RELEASE**    **1028930094**  
 N/A

**Site 1 of 4 in cluster AO**

**Relative:**  
**Higher**

UST FINDER RELEASE:

**Actual:**  
**694 ft.**

Object ID: 60826  
 Facility ID: Not reported  
 Lust ID: CAT0603700144  
 Name: CAMELOT PRESS  
 Address: 2815 LIMA ST N  
 City,State,Zip: BURBANK, CA 91504  
 Address Match Type: PointAddress  
 Reported Date: Not reported  
 Status: No Further Action  
 Substance: Not reported  
 Population within 1500ft: 4  
 Domestic Wells within 1500ft: 0  
 Land Use: Developed, Medium Intensity  
 Within SPA: Yes  
 SPA PWS Facility ID: CA1910067\_28257  
 SPA Water Type: SW - SurRELEASEe Water  
 SPA Facility Type: IN - Intake  
 SPA HUC12: 180701050210  
 Within WHPA: Yes  
 WHPA PWS Facility ID: CA1910179\_14296  
 WHPA Water Type: GW - Ground water  
 WHPA Facility Type: WL - Well  
 WHPA HUC12: 180701050208  
 Within 100yr Floodplain: No  
 Tribe: Not reported  
 EPA Region: 9  
 NFA Letter 1: Not reported  
 NFA Letter 2: Not reported  
 NFA Letter 3: Not reported  
 NFA Letter 4: Not reported  
 Closed With Residual Contaminate: Not reported  
 Coordinate Source: Geocode  
 X Coord: -118.34668  
 Y Coord: 34.1999700000001  
 Latitude: 34.19997  
 Longitude: -118.34668

**AO246**  
**NNW**  
**1/4-1/2**  
**0.375 mi.**  
**1979 ft.**

**CAMELOT PRESS**  
**2815 LIMA ST N**  
**BURBANK, CA 91504**

**LUST**    **U002286741**  
**Cortese**    **N/A**  
**HIST CORTESE**  
**LOS ANGELES CO. HMS**  
**WIP**  
**CERS**

**Site 2 of 4 in cluster AO**

**Relative:**  
**Higher**

LUST:

**Actual:**  
**694 ft.**

Name: CAMELOT PRESS  
 Address: 2815 LIMA ST N  
 City,State,Zip: BURBANK, CA 91504  
 Lead Agency: LOS ANGELES RWQCB (REGION 4)  
 Case Type: LUST Cleanup Site  
 Geo Track: [http://geotracker.waterboards.ca.gov/profile\\_report.asp?global\\_id=T0603700144](http://geotracker.waterboards.ca.gov/profile_report.asp?global_id=T0603700144)  
 Global Id: T0603700144  
 Latitude: 34.199382

Map ID  
Direction  
Distance  
Elevation

MAP FINDINGS

Site

Database(s)

EDR ID Number  
EPA ID Number

**CAMELOT PRESS (Continued)**

**U002286741**

Longitude: -118.3467661  
Status: Completed - Case Closed  
Status Date: 12/27/1996  
Case Worker: WIP  
RB Case Number: 104.1035  
Local Agency: BURBANK, CITY OF  
File Location: Not reported  
Local Case Number: Not reported  
Potential Media Affect: Aquifer used for drinking water supply  
Potential Contaminants of Concern: Aviation  
EPA Region: 9  
Coordinate Source: \* Historical Geocode - Exact Address Match  
Cuf Case: NO  
Quantity Released Gallons: Not reported  
Begin Date: 04/22/1988  
Leak Reported Date: 04/22/1988  
How Discovered: Not reported  
How Discovered Description: Not reported  
Discharge Source: Not reported  
Discharge Cause: Not reported  
Stop Method: Not reported  
Stop Description: Not reported  
No Further Action Date: 12/27/1996  
CA Water Watershed Name: Los Angeles River - San Fernando - Bull Canyon (412.21)  
Dwr Groundwater Subbasin Name: San Fernando Valley (4-012)  
Disadvantaged Community: Not reported  
CA Enviroscreen 3 Score: 76-80%  
CA Enviroscreen 4 Score: 90-95%  
Military DOD Site: No  
Facility Project Subtype: Not reported  
RWQCB Region: LOS ANGELES RWQCB (REGION 4)  
Site History: Not reported

**LUST:**

Global Id: T0603700144  
Contact Type: Local Agency Caseworker  
Contact Name: JORGE MARTINEZ  
Organization Name: BURBANK, CITY OF  
Address: 311 E ORANGE GROVE AVE  
City: BURBANK  
Email: jmartinez@ci.burbank.ca.us  
Phone Number: Not reported

Global Id: T0603700144  
Contact Type: Regional Board Caseworker - Primary Caseworker  
Contact Name: WELL INVESTIGATION PROGRAM  
Organization Name: LOS ANGELES RWQCB (REGION 4)  
Address: 320 W. 4TH ST., SUITE 200  
City: LOS ANGELES  
Email: Not reported  
Phone Number: Not reported

**LUST:**

Global Id: T0603700144  
Action Type: Other  
Date: 04/22/1988  
Action: Leak Reported



Map ID  
Direction  
Distance  
Elevation

MAP FINDINGS

Site

Database(s)

EDR ID Number  
EPA ID Number

CAMELOT PRESS (Continued)

U002286741

LUST:

Global Id: T0603700144  
Status: Open - Case Begin Date  
Status Date: 04/22/1988

Global Id: T0603700144  
Status: Completed - Case Closed  
Status Date: 12/27/1996

LUST REG 4:

Region: 4  
Regional Board: 04  
County: Los Angeles  
Facility Id: 104.1035  
Status: Case Closed  
Substance: 1  
Substance Quantity: Not reported  
Local Case No: Not reported  
Case Type: Groundwater  
Abatement Method Used at the Site: Not reported  
Global ID: T0603700144  
W Global ID: Not reported  
Staff: WIP  
Local Agency: 19007  
Cross Street: SAN FERNANDO RD  
Enforcement Type: Not reported  
Date Leak Discovered: Not reported  
Date Leak First Reported: 4/22/1988  
Date Leak Record Entered: 6/13/1988  
Date Confirmation Began: Not reported  
Date Leak Stopped: Not reported  
Date Case Last Changed on Database: 3/31/1989  
Date the Case was Closed: 12/27/1996  
How Leak Discovered: Not reported  
How Leak Stopped: Not reported  
Cause of Leak: Not reported  
Leak Source: Not reported  
Operator: OLD #915040061  
Water System: Not reported  
Well Name: Not reported  
Approx. Dist To Production Well (ft): 2841.33792458030012123674675  
Source of Cleanup Funding: Not reported  
Preliminary Site Assessment Workplan Submitted: Not reported  
Preliminary Site Assessment Began: Not reported  
Pollution Characterization Began: Not reported  
Remediation Plan Submitted: Not reported  
Remedial Action Underway: Not reported  
Post Remedial Action Monitoring Began: Not reported  
Enforcement Action Date: Not reported  
Historical Max MTBE Date: Not reported  
Hist Max MTBE Conc in Groundwater: Not reported  
Hist Max MTBE Conc in Soil: Not reported  
Significant Interim Remedial Action Taken: Not reported  
GW Qualifier: Not reported  
Soil Qualifier: Not reported

Map ID  
Direction  
Distance  
Elevation

MAP FINDINGS

Site

Database(s)

EDR ID Number  
EPA ID Number

**CAMELOT PRESS (Continued)**

**U002286741**

Organization: Not reported  
Owner Contact: Not reported  
Responsible Party: BLANK RP  
RP Address: Not reported  
Program: LUST  
Lat/Long: 34.199382 / -1  
Local Agency Staff: DB  
Beneficial Use: Not reported  
Priority: Not reported  
Cleanup Fund Id: Not reported  
Suspended: Not reported  
Assigned Name: Not reported  
Summary: Not reported

**CORTESE:**

Name: CAMELOT PRESS  
Address: 2815 LIMA ST N  
City,State,Zip: BURBANK, CA 91504  
Region: CORTESE  
Envirostor Id: Not reported  
Global ID: T0603700144  
Site/Facility Type: LUST CLEANUP SITE  
Cleanup Status: COMPLETED - CASE CLOSED  
Status Date: Not reported  
Site Code: Not reported  
Latitude: Not reported  
Longitude: Not reported  
Owner: Not reported  
Enf Type: Not reported  
Swat R: Not reported  
Flag: active  
Order No: Not reported  
Waste Discharge System No: Not reported  
Effective Date: Not reported  
Region 2: Not reported  
WID Id: Not reported  
Solid Waste Id No: Not reported  
Waste Management Uit Name: Not reported  
File Name: Active Open

**HIST CORTESE:**

edr\_fname: CAMELOT PRESS  
edr\_fadd1: 2815 LIMA  
City,State,Zip: BURBANK, CA 91504  
Region: CORTESE  
Facility County Code: 19  
Reg By: LTNKA  
Reg Id: 104.1035

**LOS ANGELES CO. HMS:**

Name: CAMELOT PRESS  
Address: 2815 N LIMA ST  
City,State,Zip: BURBANK, CA 91504  
Region: LA  
Permit Category: Not reported  
Facility Id: 013750-014175

Map ID  
Direction  
Distance  
Elevation

MAP FINDINGS

Site

Database(s)

EDR ID Number  
EPA ID Number

**CAMELOT PRESS (Continued)**

**U002286741**

Facility Type: Not reported  
Facility Status: OPEN  
Area: 3E  
Permit Number: Not reported  
Permit Status: Not reported

**WIP:**

Name: CAMELOT PRESS  
Address: 2815 N Lima St  
City,State,Zip: BURBANK, CA 91504  
Region: 4  
File Number: 104.1035  
**File Status: Historical**  
Staff: MPS  
Facility Suite: Not reported

**CERS:**

Name: CAMELOT PRESS  
Address: 2815 LIMA ST N  
City,State,Zip: BURBANK, CA 91504  
Site ID: 717172  
CERS ID: T0603700144  
CERS Description: Leaking Underground Storage Tank Cleanup Site

**Affiliation:**

Affiliation Type Desc: Local Agency Caseworker  
Entity Name: JORGE MARTINEZ - BURBANK, CITY OF  
Entity Title: Not reported  
Affiliation Address: 311 E ORANGE GROVE AVE  
Affiliation City: BURBANK  
Affiliation State: CA  
Affiliation Country: Not reported  
Affiliation Zip: Not reported  
Affiliation Phone: ,

Affiliation Type Desc: Regional Board Caseworker  
Entity Name: WELL INVESTIGATION PROGRAM - LOS ANGELES RWQCB (REGION 4)  
Entity Title: Not reported  
Affiliation Address: 320 W. 4TH ST., SUITE 200  
Affiliation City: LOS ANGELES  
Affiliation State: CA  
Affiliation Country: Not reported  
Affiliation Zip: Not reported  
Affiliation Phone: ,

**AM247**  
**NNE**  
**1/4-1/2**  
**0.377 mi.**  
**1989 ft.**

**RODMAN & COMPANY INC**  
**2823 N SAN FERNANDO BLVD**  
**BURBANK, CA 91504**

**CPS-SLIC** **S113110251**  
**HWTS** **N/A**  
**HAZNET**

**Site 5 of 6 in cluster AM**

**Relative:**  
**Higher**  
**Actual:**  
**690 ft.**

**CPS-SLIC:**  
Name: PACIFIC AIR LOGISTICS, INC.  
Address: 2823 N. SAN FERNANDO BLVD.  
City,State,Zip: BURBANK, CA 91504  
Region: STATE

Map ID  
Direction  
Distance  
Elevation

MAP FINDINGS

Site

Database(s)

EDR ID Number  
EPA ID Number

**RODMAN & COMPANY INC (Continued)**

**S113110251**

**Facility Status:** **Completed - Case Closed**  
Status Date: 11/16/1987  
Global Id: T10000015162  
Lead Agency: LOS ANGELES RWQCB (REGION 4)  
Lead Agency Case Number: Not reported  
Latitude: 34.20019  
Longitude: -118.34203  
Case Type: Cleanup Program Site  
Case Worker: WIP  
Local Agency: Not reported  
RB Case Number: 104.0811  
File Location: Not reported  
Potential Media Affected: Not reported  
Potential Contaminants of Concern: Not reported  
EPA Region: 9  
Coordinate Source: Not reported  
Cuf Case: NO  
Quantity Released Gallons: Not reported  
Begin Date: 01/01/1985  
Leak Reported Date: Not reported  
How Discovered: Not reported  
How Discovered Description: Not reported  
Discharge Source: Not reported  
Discharge Cause: Not reported  
Stop Method: Not reported  
Stop Description: Not reported  
No Further Action Date: 11/16/1987  
CA Water Watershed Name: Los Angeles River - San Fernando - Bull Canyon (412.21)  
Dwr Groundwater Subbasin Name: San Fernando Valley (4-012)  
Disadvantaged Community: Disadvantaged Community  
CA Enviroscreen 3 Score: 91-95%  
CA Enviroscreen 4 Score: 90-95%  
Military DOD Site: No  
Facility Project Subtype: Not reported  
RWQCB Region: LOS ANGELES RWQCB (REGION 4)  
Site History: Not reported

[Click here to access the California GeoTracker records for this facility:](#)

**HWTS:**

Name: RODMAN & COMPANY INC  
Address: 2823 N SAN FERNANDO BLVD  
Address 2: Not reported  
City,State,Zip: BURBANK, CA 91504  
EPA ID: CAL000218915  
Inactive Date: 06/30/2005  
Create Date: 12/12/2000  
Last Act Date: Not reported  
Mailing Name: Not reported  
Mailing Address: 7047 VINELAND AVE  
Mailing Address 2: Not reported  
Mailing City,State,Zip: NORTH HOLLYWOOD, CA 916050000  
Owner Name: RODMAN & COMPANY INC  
Owner Address: 2823 N SAN FERNANDO BLVD  
Owner Address 2: Not reported  
Owner City,State,Zip: BURBANK, CA 915040000  
Owner Phone: Not reported

Map ID  
Direction  
Distance  
Elevation

MAP FINDINGS

Site

Database(s)

EDR ID Number  
EPA ID Number

**RODMAN & COMPANY INC (Continued)**

**S113110251**

Owner Fax: Not reported  
Contact Name: LARRY BAKER/TECHNICIAN  
Contact Address: 2823 N SAN FERNANDO BLVD  
Contact Address 2: Not reported  
City,State,Zip: BURBANK, CA 915040000  
Contact Phone: Not reported  
Contact Fax: Not reported  
Facility Status: Inactive  
Facility Type: PERMANENT  
Category: STATE  
Latitude: 34.200374  
Longitude: -118.341558

**NAICS:**

EPA ID: CAL000218915  
Create Date: 2002-03-14 16:36:29.000  
NAICS Code: 4431  
NAICS Description: Electronics and Appliance Stores  
Issued EPA ID Date: 2000-12-12 00:00:00  
Inactive Date: 2005-06-30 15:01:00  
Facility Name: RODMAN & COMPANY INC  
Facility Address: 2823 N SAN FERNANDO BLVD  
Facility Address 2: Not reported  
Facility City: BURBANK  
Facility County: Not reported  
Facility State: CA  
Facility Zip: 915040000

EPA ID: CAL000218915  
Create Date: 2003-10-23 15:27:19.000  
NAICS Code: 811412  
NAICS Description: Appliance Repair and Maintenance  
Issued EPA ID Date: 2000-12-12 00:00:00  
Inactive Date: 2005-06-30 15:01:00  
Facility Name: RODMAN & COMPANY INC  
Facility Address: 2823 N SAN FERNANDO BLVD  
Facility Address 2: Not reported  
Facility City: BURBANK  
Facility County: Not reported  
Facility State: CA  
Facility Zip: 915040000

**HAZNET:**

Name: RODMAN & COMPANY INC  
Address: 2823 N SAN FERNANDO BLVD  
Address 2: Not reported  
City,State,Zip: BURBANK, CA 915040000  
Contact: LARRY BAKER/TECHNICIAN  
Telephone: 8188469494  
Mailing Name: Not reported  
Mailing Address: 7047 VINELAND AVE

Year: 2003  
Gepaid: CAL000218915  
TSD EPA ID: CAT000613976  
CA Waste Code: 741 - Liquids with halogenated organic compounds >= 1,000 Mg/L

Map ID  
Direction  
Distance  
Elevation

MAP FINDINGS

Site

Database(s)

EDR ID Number  
EPA ID Number

**RODMAN & COMPANY INC (Continued)**

**S113110251**

Disposal Method: H01 - Transfer Station  
Tons: 0.1251

Year: 2002  
Gepaid: CAL000218915  
TSD EPA ID: CAT000613976  
CA Waste Code: 741 - Liquids with halogenated organic compounds >= 1,000 Mg./L  
Disposal Method: H01 - Transfer Station  
Tons: 0.18765

Year: 2001  
Gepaid: CAL000218915  
TSD EPA ID: CAT000613976  
CA Waste Code: 741 - Liquids with halogenated organic compounds >= 1,000 Mg./L  
Disposal Method: H01 - Transfer Station  
Tons: 0.2542

Year: 2000  
Gepaid: CAL000218915  
TSD EPA ID: CAT000613976  
CA Waste Code: 741 - Liquids with halogenated organic compounds >= 1,000 Mg./L  
Disposal Method: H01 - Transfer Station  
Tons: 0.0625

Additional Info:

Year: 2003  
Gen EPA ID: CAL000218915

Shipment Date: 20030421  
Creation Date: 7/13/2003 18:31:11  
Receipt Date: 20030424  
Manifest ID: 22446063  
Trans EPA ID: TXR000050930  
Trans Name: Not reported  
Trans 2 EPA ID: Not reported  
Trans 2 Name: Not reported  
TSD EPA ID: CAT000613976  
Trans Name: Not reported  
TSD EPA ID: CAT000613976  
TSD EPA Alt Name: Not reported  
Waste Code Description: 741 - Liquids with halogenated organic compounds > 1000 mg/l  
RCRA Code: D001  
Meth Code: H01 - Transfer Station  
Quantity Tons: 0.06255  
Waste Quantity: 15  
Quantity Unit: G  
Additional Code 1: Not reported  
Additional Code 2: Not reported  
Additional Code 3: Not reported  
Additional Code 4: Not reported  
Additional Code 5: Not reported

Shipment Date: 20030131  
Creation Date: 5/18/2003 14:28:17  
Receipt Date: 20030204  
Manifest ID: 22114541

Map ID  
Direction  
Distance  
Elevation

MAP FINDINGS

Site

Database(s)

EDR ID Number  
EPA ID Number

**RODMAN & COMPANY INC (Continued)**

**S113110251**

Trans EPA ID: TXR000050930  
Trans Name: Not reported  
Trans 2 EPA ID: Not reported  
Trans 2 Name: Not reported  
TSDf EPA ID: CAT000613976  
Trans Name: Not reported  
TSDf Alt EPA ID: CAT000613976  
TSDf Alt Name: Not reported  
Waste Code Description: 741 - Liquids with halogenated organic compounds > 1000 mg/l  
RCRA Code: D001  
Meth Code: H01 - Transfer Station  
Quantity Tons: 0.06255  
Waste Quantity: 15  
Quantity Unit: G  
Additional Code 1: Not reported  
Additional Code 2: Not reported  
Additional Code 3: Not reported  
Additional Code 4: Not reported  
Additional Code 5: Not reported

Additional Info:

Year: 2002  
Gen EPA ID: CAL000218915

Shipment Date: 20021111  
Creation Date: 2/13/2003 18:31:35  
Receipt Date: 20021115  
Manifest ID: 22133962  
Trans EPA ID: SCR000075150  
Trans Name: Not reported  
Trans 2 EPA ID: Not reported  
Trans 2 Name: Not reported  
TSDf EPA ID: CAT000613976  
Trans Name: Not reported  
TSDf Alt EPA ID: Not reported  
TSDf Alt Name: Not reported  
Waste Code Description: 741 - Liquids with halogenated organic compounds > 1000 mg/l  
RCRA Code: D001  
Meth Code: H01 - Transfer Station  
Quantity Tons: 0.06255  
Waste Quantity: 15  
Quantity Unit: G  
Additional Code 1: Not reported  
Additional Code 2: Not reported  
Additional Code 3: Not reported  
Additional Code 4: Not reported  
Additional Code 5: Not reported

Shipment Date: 20020819  
Creation Date: 3/14/2003 18:31:30  
Receipt Date: 20020826  
Manifest ID: 21747319  
Trans EPA ID: SCR000075150  
Trans Name: Not reported  
Trans 2 EPA ID: Not reported  
Trans 2 Name: Not reported  
TSDf EPA ID: CAT000613976

Map ID  
Direction  
Distance  
Elevation

MAP FINDINGS

Site

Database(s)

EDR ID Number  
EPA ID Number

**RODMAN & COMPANY INC (Continued)**

**S113110251**

Trans Name: Not reported  
TSDf Alt EPA ID: Not reported  
TSDf Alt Name: Not reported  
Waste Code Description: 741 - Liquids with halogenated organic compounds > 1000 mg/l  
RCRA Code: D001  
Meth Code: H01 - Transfer Station  
Quantity Tons: 0.06255  
Waste Quantity: 15  
Quantity Unit: G  
Additional Code 1: Not reported  
Additional Code 2: Not reported  
Additional Code 3: Not reported  
Additional Code 4: Not reported  
Additional Code 5: Not reported

Shipment Date: 20020531  
Creation Date: 2/4/2003 14:36:32  
Receipt Date: 20020611  
Manifest ID: 21734600  
Trans EPA ID: SCR000075150  
Trans Name: Not reported  
Trans 2 EPA ID: Not reported  
Trans 2 Name: Not reported  
TSDf EPA ID: CAT000613976  
Trans Name: Not reported  
TSDf Alt EPA ID: Not reported  
TSDf Alt Name: Not reported  
Waste Code Description: 741 - Liquids with halogenated organic compounds > 1000 mg/l  
RCRA Code: D001  
Meth Code: H01 - Transfer Station  
Quantity Tons: 0.06255  
Waste Quantity: 15  
Quantity Unit: G  
Additional Code 1: Not reported  
Additional Code 2: Not reported  
Additional Code 3: Not reported  
Additional Code 4: Not reported  
Additional Code 5: Not reported

Additional Info:

Year: 2001  
Gen EPA ID: CAL000218915

Shipment Date: 20011004  
Creation Date: 12/17/2001 0:00:00  
Receipt Date: 20011009  
Manifest ID: 21454164  
Trans EPA ID: SCR000075150  
Trans Name: Not reported  
Trans 2 EPA ID: Not reported  
Trans 2 Name: Not reported  
TSDf EPA ID: CAT000613976  
Trans Name: Not reported  
TSDf Alt EPA ID: Not reported  
TSDf Alt Name: Not reported  
Waste Code Description: 741 - Liquids with halogenated organic compounds > 1000 mg/l  
RCRA Code: D001



Map ID  
Direction  
Distance  
Elevation

MAP FINDINGS

Site

Database(s)

EDR ID Number  
EPA ID Number

**RODMAN & COMPANY INC (Continued)**

**S113110251**

Meth Code:	H01 - Transfer Station
Quantity Tons:	0.0625
Waste Quantity:	15
Quantity Unit:	G
Additional Code 1:	Not reported
Additional Code 2:	Not reported
Additional Code 3:	Not reported
Additional Code 4:	Not reported
Additional Code 5:	Not reported
Shipment Date:	20010713
Creation Date:	10/1/2001 0:00:00
Receipt Date:	20010720
Manifest ID:	21109190
Trans EPA ID:	SCR000075150
Trans Name:	Not reported
Trans 2 EPA ID:	Not reported
Trans 2 Name:	Not reported
TSDf EPA ID:	CAT000613976
Trans Name:	Not reported
TSDf Alt EPA ID:	CAT000613976
TSDf Alt Name:	Not reported
Waste Code Description:	741 - Liquids with halogenated organic compounds > 1000 mg/l
RCRA Code:	D001
Meth Code:	H01 - Transfer Station
Quantity Tons:	0.0667
Waste Quantity:	16
Quantity Unit:	G
Additional Code 1:	Not reported
Additional Code 2:	Not reported
Additional Code 3:	Not reported
Additional Code 4:	Not reported
Additional Code 5:	Not reported
Shipment Date:	20010424
Creation Date:	6/27/2001 0:00:00
Receipt Date:	20010430
Manifest ID:	20631689
Trans EPA ID:	SCR000075150
Trans Name:	Not reported
Trans 2 EPA ID:	Not reported
Trans 2 Name:	Not reported
TSDf EPA ID:	CAT000613976
Trans Name:	Not reported
TSDf Alt EPA ID:	CAT000613976
TSDf Alt Name:	Not reported
Waste Code Description:	741 - Liquids with halogenated organic compounds > 1000 mg/l
RCRA Code:	D001
Meth Code:	H01 - Transfer Station
Quantity Tons:	0.0625
Waste Quantity:	15
Quantity Unit:	G
Additional Code 1:	Not reported
Additional Code 2:	Not reported
Additional Code 3:	Not reported
Additional Code 4:	Not reported
Additional Code 5:	Not reported

Map ID  
Direction  
Distance  
Elevation

MAP FINDINGS

Site

Database(s)

EDR ID Number  
EPA ID Number

**RODMAN & COMPANY INC (Continued)**

**S113110251**

Shipment Date: 20010129  
Creation Date: 4/19/2001 0:00:00  
Receipt Date: 20010201  
Manifest ID: 20357882  
Trans EPA ID: SCR000075150  
Trans Name: Not reported  
Trans 2 EPA ID: SCR000074591  
Trans 2 Name: Not reported  
TSDf EPA ID: CAT000613976  
Trans Name: Not reported  
TSDf Alt EPA ID: Not reported  
TSDf Alt Name: Not reported  
Waste Code Description: 741 - Liquids with halogenated organic compounds > 1000 mg/l  
RCRA Code: D001  
Meth Code: H01 - Transfer Station  
Quantity Tons: 0.0625  
Waste Quantity: 15  
Quantity Unit: G  
Additional Code 1: Not reported  
Additional Code 2: Not reported  
Additional Code 3: Not reported  
Additional Code 4: Not reported  
Additional Code 5: Not reported

Additional Info:

Year: 2000  
Gen EPA ID: CAL000218915

Shipment Date: 20001213  
Creation Date: 3/6/2001 0:00:00  
Receipt Date: 20001218  
Manifest ID: 20571843  
Trans EPA ID: SCR000075150  
Trans Name: Not reported  
Trans 2 EPA ID: SCR000074591  
Trans 2 Name: Not reported  
TSDf EPA ID: CAT000613976  
Trans Name: Not reported  
TSDf Alt EPA ID: Not reported  
TSDf Alt Name: Not reported  
Waste Code Description: 741 - Liquids with halogenated organic compounds > 1000 mg/l  
RCRA Code: D001  
Meth Code: H01 - Transfer Station  
Quantity Tons: 0.0625  
Waste Quantity: 15  
Quantity Unit: G  
Additional Code 1: Not reported  
Additional Code 2: Not reported  
Additional Code 3: Not reported  
Additional Code 4: Not reported  
Additional Code 5: Not reported

Map ID  
Direction  
Distance  
Elevation

MAP FINDINGS

Site

Database(s)

EDR ID Number  
EPA ID Number

**AM248**    **G S P PRECISION**  
**NNE**      **2827 N SAN FERNANDO BLVD**  
**1/4-1/2**    **BURBANK, CA 91504**  
**0.383 mi.**  
**2020 ft.**    **Site 6 of 6 in cluster AM**

**CPS-SLIC**    **S123617567**  
**HWTS**        **N/A**  
**HAZNET**

**Relative:**  
**Higher**  
**Actual:**  
**691 ft.**

**CPS-SLIC:**  
Name: GSP PRECISION INCORPORATED  
Address: 2827 N. SAN FERNANDO BLVD.  
City,State,Zip: BURBANK, CA 91504  
Region: STATE  
**Facility Status: Completed - Case Closed**  
Status Date: 12/08/1987  
Global Id: T10000015386  
Lead Agency: LOS ANGELES RWQCB (REGION 4)  
Lead Agency Case Number: Not reported  
Latitude: 34.20031  
Longitude: -118.34222  
Case Type: Cleanup Program Site  
Case Worker: WIP  
Local Agency: Not reported  
RB Case Number: 104.1471  
File Location: Not reported  
Potential Media Affected: Not reported  
Potential Contaminants of Concern: Not reported  
EPA Region: 9  
Coordinate Source: Not reported  
Cuf Case: NO  
Quantity Released Gallons: Not reported  
Begin Date: 01/01/1985  
Leak Reported Date: Not reported  
How Discovered: Not reported  
How Discovered Description: Not reported  
Discharge Source: Not reported  
Discharge Cause: Not reported  
Stop Method: Not reported  
Stop Description: Not reported  
No Further Action Date: 12/08/1987  
CA Water Watershed Name: Los Angeles River - San Fernando - Bull Canyon (412.21)  
Dwr Groundwater Subbasin Name: San Fernando Valley (4-012)  
Disadvantaged Community: Disadvantaged Community  
CA Enviroscreen 3 Score: 91-95%  
CA Enviroscreen 4 Score: 90-95%  
Military DOD Site: No  
Facility Project Subtype: Not reported  
RWQCB Region: LOS ANGELES RWQCB (REGION 4)  
Site History: Not reported

[Click here to access the California GeoTracker records for this facility:](#)

**HWTS:**

Name: G S P PRECISION  
Address: 2827 N SAN FERNANDO BLVD  
Address 2: Not reported  
City,State,Zip: BURBANK, CA 91504  
EPA ID: CAL000080562  
Inactive Date: 06/30/2004  
Create Date: 05/07/1992  
Last Act Date: Not reported

Map ID  
Direction  
Distance  
Elevation

MAP FINDINGS

Site

Database(s)

EDR ID Number  
EPA ID Number

**G S P PRECISION (Continued)**

**S123617567**

Mailing Name: Not reported  
Mailing Address: 2915 FLOYD ST  
Mailing Address 2: Not reported  
Mailing City,State,Zip: BURBANK, CA 915042504  
Owner Name: GEORGE J. GOTTARDI  
Owner Address: 2915 FLOYD ST  
Owner Address 2: Not reported  
Owner City,State,Zip: BURBANK, CA 915040000  
Owner Phone: Not reported  
Owner Fax: Not reported  
Contact Name: WALTER PREZIOSO - VP  
Contact Address: 2915 FLOYD ST  
Contact Address 2: Not reported  
City,State,Zip: BURBANK, CA 915040000  
Contact Phone: Not reported  
Contact Fax: Not reported  
Facility Status: Inactive  
Facility Type: PERMANENT  
Category: STATE  
Latitude: 34.200522  
Longitude: -118.341787

**NAICS:**

EPA ID: CAL000080562  
Create Date: 2002-03-14 16:36:27.000  
NAICS Code: 3327  
NAICS Description: Machine Shops; Turned Product; and Screw, Nut, and Bolt Manufacturing  
Issued EPA ID Date: 1992-05-07 00:00:00  
Inactive Date: 2004-06-30 00:00:00  
Facility Name: G S P PRECISION  
Facility Address: 2827 N SAN FERNANDO BLVD  
Facility Address 2: Not reported  
Facility City: BURBANK  
Facility County: Not reported  
Facility State: CA  
Facility Zip: 915042521

EPA ID: CAL000080562  
Create Date: 2003-10-23 15:27:19.000  
NAICS Code: 336399  
NAICS Description: All Other Motor Vehicle Parts Manufacturing  
Issued EPA ID Date: 1992-05-07 00:00:00  
Inactive Date: 2004-06-30 00:00:00  
Facility Name: G S P PRECISION  
Facility Address: 2827 N SAN FERNANDO BLVD  
Facility Address 2: Not reported  
Facility City: BURBANK  
Facility County: Not reported  
Facility State: CA  
Facility Zip: 915042521

**HAZNET:**

Name: G S P PRECISION  
Address: 2827 N SAN FERNANDO BLVD  
Address 2: Not reported  
City,State,Zip: BURBANK, CA 915042521

Map ID  
Direction  
Distance  
Elevation

MAP FINDINGS

Site

Database(s)

EDR ID Number  
EPA ID Number

**G S P PRECISION (Continued)**

**S123617567**

Contact:	WALTER PREZIOSO - VP
Telephone:	8188452212
Mailing Name:	Not reported
Mailing Address:	2915 FLOYD ST
Year:	2008
Gepaid:	CAL000080562
TSD EPA ID:	CAD099452708
CA Waste Code:	221 - Waste oil and mixed oil
Disposal Method:	H039 - Other Recovery Of Reclamation For Reuse Including Acid Regeneration, Organics Recovery Ect
Tons:	1.9
Year:	2007
Gepaid:	CAL000080562
TSD EPA ID:	CAD099452708
CA Waste Code:	221 - Waste oil and mixed oil
Disposal Method:	H039 - Other Recovery Of Reclamation For Reuse Including Acid Regeneration, Organics Recovery Ect
Tons:	2.318
Year:	2006
Gepaid:	CAL000080562
TSD EPA ID:	CAD099452708
CA Waste Code:	221 - Waste oil and mixed oil
Disposal Method:	R01 - Recycler
Tons:	0.836
Year:	2006
Gepaid:	CAL000080562
TSD EPA ID:	CAD099452708
CA Waste Code:	221 - Waste oil and mixed oil
Disposal Method:	H039 - Other Recovery Of Reclamation For Reuse Including Acid Regeneration, Organics Recovery Ect
Tons:	0.38
Year:	2005
Gepaid:	CAL000080562
TSD EPA ID:	CAD099452708
CA Waste Code:	221 - Waste oil and mixed oil
Disposal Method:	R01 - Recycler
Tons:	0.722
Year:	2004
Gepaid:	CAL000080562
TSD EPA ID:	CAD099452708
CA Waste Code:	221 - Waste oil and mixed oil
Disposal Method:	R01 - Recycler
Tons:	1.881
Year:	2003
Gepaid:	CAL000080562
TSD EPA ID:	CAD099452708
CA Waste Code:	221 - Waste oil and mixed oil
Disposal Method:	R01 - Recycler
Tons:	2.242

Map ID  
Direction  
Distance  
Elevation

MAP FINDINGS

Site

Database(s)

EDR ID Number  
EPA ID Number

**G S P PRECISION (Continued)**

**S123617567**

Year: 2002  
Gepaid: CAL000080562  
TSD EPA ID: CAD099452708  
CA Waste Code: 221 - Waste oil and mixed oil  
Disposal Method: R01 - Recycler  
Tons: 0.627

Year: 1990  
Gepaid: CAL000080562  
TSD EPA ID: CAT000646117  
CA Waste Code: 151 - Asbestos containing waste  
Disposal Method: D80 - Disposal, Land Fill  
Tons: 3.254

Year: 1989  
Gepaid: CAL000080562  
TSD EPA ID: CAT000646117  
CA Waste Code: 151 - Asbestos containing waste  
Disposal Method: D80 - Disposal, Land Fill  
Tons: 1.2375

[Click this hyperlink](#) while viewing on your computer to access additional CA HAZNET: detail in the EDR Site Report.

Additional Info:

Year: 2008  
Gen EPA ID: CAL000080562

Shipment Date: 20080627  
Creation Date: 8/8/2008 18:30:44  
Receipt Date: 20080630  
Manifest ID: 000307315GBF  
Trans EPA ID: CAD981427669  
Trans Name: AMERICAN OIL COMPANY  
Trans 2 EPA ID: Not reported  
Trans 2 Name: Not reported  
TSD EPA ID: CAD099452708  
Trans Name: INDUSTRIAL SERVICE OIL COMPANY  
TSD Alt EPA ID: Not reported  
TSD Alt Name: Not reported  
Waste Code Description: 221 - Waste oil and mixed oil  
RCRA Code: Not reported  
Meth Code: H039 - Other Recovery Of Reclamation For Reuse Including Acid Regeneration, Organics Recovery Ect

Quantity Tons: 0.38  
Waste Quantity: 100  
Quantity Unit: G  
Additional Code 1: Not reported  
Additional Code 2: Not reported  
Additional Code 3: Not reported  
Additional Code 4: Not reported  
Additional Code 5: Not reported

Shipment Date: 20080626  
Creation Date: 8/20/2008 18:30:08  
Receipt Date: 20080702

Map ID  
Direction  
Distance  
Elevation

MAP FINDINGS

Site

Database(s)

EDR ID Number  
EPA ID Number

**G S P PRECISION (Continued)**

**S123617567**

Manifest ID: 000307314GBF  
Trans EPA ID: CAD981427669  
Trans Name: AMERICAN OIL COMPANY  
Trans 2 EPA ID: Not reported  
Trans 2 Name: Not reported  
TSDf EPA ID: CAD099452708  
Trans Name: INDUSTRIAL SERVICE OIL COMPANY  
TSDf Alt EPA ID: Not reported  
TSDf Alt Name: Not reported  
Waste Code Description: 221 - Waste oil and mixed oil  
RCRA Code: Not reported  
Meth Code: H039 - Other Recovery Of Reclamation For Reuse Including Acid  
Regeneration, Organics Recovery Ect  
Quantity Tons: 0.38  
Waste Quantity: 100  
Quantity Unit: G  
Additional Code 1: Not reported  
Additional Code 2: Not reported  
Additional Code 3: Not reported  
Additional Code 4: Not reported  
Additional Code 5: Not reported  
  
Shipment Date: 20080521  
Creation Date: 9/10/2008 18:30:25  
Receipt Date: 20080527  
Manifest ID: 000303552GBF  
Trans EPA ID: CAD981427669  
Trans Name: AMERICAN OIL COMPANY  
Trans 2 EPA ID: Not reported  
Trans 2 Name: Not reported  
TSDf EPA ID: CAD099452708  
Trans Name: INDUSTRIAL SERVICE OIL COMPANY  
TSDf Alt EPA ID: Not reported  
TSDf Alt Name: Not reported  
Waste Code Description: 221 - Waste oil and mixed oil  
RCRA Code: Not reported  
Meth Code: H039 - Other Recovery Of Reclamation For Reuse Including Acid  
Regeneration, Organics Recovery Ect  
Quantity Tons: 0.38  
Waste Quantity: 100  
Quantity Unit: G  
Additional Code 1: Not reported  
Additional Code 2: Not reported  
Additional Code 3: Not reported  
Additional Code 4: Not reported  
Additional Code 5: Not reported  
  
Shipment Date: 20080402  
Creation Date: 5/30/2008 18:30:22  
Receipt Date: 20080407  
Manifest ID: 000306898GBF  
Trans EPA ID: CAD981427669  
Trans Name: AMERICAN OIL COMPANY  
Trans 2 EPA ID: Not reported  
Trans 2 Name: Not reported  
TSDf EPA ID: CAD099452708  
Trans Name: INDUSTRIAL SERVICE OIL COMPANY

Map ID  
Direction  
Distance  
Elevation

MAP FINDINGS

Site

Database(s)

EDR ID Number  
EPA ID Number

**G S P PRECISION (Continued)**

**S123617567**

TSDf Alt EPA ID: Not reported  
TSDf Alt Name: Not reported  
Waste Code Description: 221 - Waste oil and mixed oil  
RCRA Code: Not reported  
Meth Code: H039 - Other Recovery Of Reclamation For Reuse Including Acid  
Regeneration, Organics Recovery Ect  
Quantity Tons: 0.38  
Waste Quantity: 100  
Quantity Unit: G  
Additional Code 1: Not reported  
Additional Code 2: Not reported  
Additional Code 3: Not reported  
Additional Code 4: Not reported  
Additional Code 5: Not reported

Shipment Date: 20080221  
Creation Date: 4/3/2008 18:30:24  
Receipt Date: 20080222  
Manifest ID: 000306744GBF  
Trans EPA ID: CAD981427669  
Trans Name: AMERICAN OIL COMPANY  
Trans 2 EPA ID: Not reported  
Trans 2 Name: Not reported  
TSDf EPA ID: CAD099452708  
Trans Name: INDUSTRIAL SERVICE OIL COMPANY  
TSDf Alt EPA ID: Not reported  
TSDf Alt Name: Not reported  
Waste Code Description: 221 - Waste oil and mixed oil  
RCRA Code: Not reported  
Meth Code: H039 - Other Recovery Of Reclamation For Reuse Including Acid  
Regeneration, Organics Recovery Ect  
Quantity Tons: 0.38  
Waste Quantity: 100  
Quantity Unit: G  
Additional Code 1: Not reported  
Additional Code 2: Not reported  
Additional Code 3: Not reported  
Additional Code 4: Not reported  
Additional Code 5: Not reported

Additional Info:

Year: 2007  
Gen EPA ID: CAL000080562

Shipment Date: 20071129  
Creation Date: 2/29/2008 18:30:45  
Receipt Date: 20071130  
Manifest ID: 000306389GBF  
Trans EPA ID: CAD981427669  
Trans Name: AMERICAN OIL COMPANY  
Trans 2 EPA ID: Not reported  
Trans 2 Name: Not reported  
TSDf EPA ID: CAD099452708  
Trans Name: INDUSTRIAL SERVICE OIL COMPANY  
TSDf Alt EPA ID: Not reported  
TSDf Alt Name: Not reported  
Waste Code Description: 221 - Waste oil and mixed oil



Map ID  
Direction  
Distance  
Elevation

MAP FINDINGS

Site

Database(s)

EDR ID Number  
EPA ID Number

**G S P PRECISION (Continued)**

**S123617567**

RCRA Code:	Not reported
Meth Code:	H039 - Other Recovery Of Reclamation For Reuse Including Acid Regeneration, Organics Recovery Ect
Quantity Tons:	0.38
Waste Quantity:	100
Quantity Unit:	G
Additional Code 1:	Not reported
Additional Code 2:	Not reported
Additional Code 3:	Not reported
Additional Code 4:	Not reported
Additional Code 5:	Not reported
Shipment Date:	20071023
Creation Date:	1/8/2008 18:30:43
Receipt Date:	20071024
Manifest ID:	000306264GBF
Trans EPA ID:	CAD981427669
Trans Name:	AMERICAN OIL COMPANY
Trans 2 EPA ID:	Not reported
Trans 2 Name:	Not reported
TSDf EPA ID:	CAD099452708
Trans Name:	INDUSTRIAL SERVICE OIL COMPANY
TSDf Alt EPA ID:	Not reported
TSDf Alt Name:	Not reported
Waste Code Description:	221 - Waste oil and mixed oil
RCRA Code:	Not reported
Meth Code:	H039 - Other Recovery Of Reclamation For Reuse Including Acid Regeneration, Organics Recovery Ect
Quantity Tons:	0.38
Waste Quantity:	100
Quantity Unit:	G
Additional Code 1:	Not reported
Additional Code 2:	Not reported
Additional Code 3:	Not reported
Additional Code 4:	Not reported
Additional Code 5:	Not reported
Shipment Date:	20070830
Creation Date:	11/6/2007 18:30:06
Receipt Date:	20070830
Manifest ID:	000306003GBF
Trans EPA ID:	CAD981427669
Trans Name:	AMERICAN OIL COMPANY
Trans 2 EPA ID:	Not reported
Trans 2 Name:	Not reported
TSDf EPA ID:	CAD099452708
Trans Name:	INDUSTRIAL SERVICE OIL COMPANY
TSDf Alt EPA ID:	Not reported
TSDf Alt Name:	Not reported
Waste Code Description:	221 - Waste oil and mixed oil
RCRA Code:	Not reported
Meth Code:	H039 - Other Recovery Of Reclamation For Reuse Including Acid Regeneration, Organics Recovery Ect
Quantity Tons:	0.38
Waste Quantity:	100
Quantity Unit:	G
Additional Code 1:	Not reported

Map ID  
Direction  
Distance  
Elevation

MAP FINDINGS

Site

Database(s)

EDR ID Number  
EPA ID Number

**G S P PRECISION (Continued)**

**S123617567**

Additional Code 2:	Not reported
Additional Code 3:	Not reported
Additional Code 4:	Not reported
Additional Code 5:	Not reported
Shipment Date:	20070802
Creation Date:	12/28/2007 18:31:22
Receipt Date:	20070807
Manifest ID:	000303815GBF
Trans EPA ID:	CAD981427669
Trans Name:	AMERICAN OIL COMPANY
Trans 2 EPA ID:	Not reported
Trans 2 Name:	Not reported
TSDf EPA ID:	CAD099452708
Trans Name:	INDUSTRIAL SERVICE OIL COMPANY
TSDf Alt EPA ID:	Not reported
TSDf Alt Name:	Not reported
Waste Code Description:	221 - Waste oil and mixed oil
RCRA Code:	Not reported
Meth Code:	H039 - Other Recovery Of Reclamation For Reuse Including Acid Regeneration, Organics Recovery Ect
Quantity Tons:	0.38
Waste Quantity:	100
Quantity Unit:	G
Additional Code 1:	Not reported
Additional Code 2:	Not reported
Additional Code 3:	Not reported
Additional Code 4:	Not reported
Additional Code 5:	Not reported
Shipment Date:	20070613
Creation Date:	11/3/2007 18:30:06
Receipt Date:	20070615
Manifest ID:	000056087GBF
Trans EPA ID:	CAD981427669
Trans Name:	AMERICAN OIL COMPANY
Trans 2 EPA ID:	Not reported
Trans 2 Name:	Not reported
TSDf EPA ID:	CAD099452708
Trans Name:	INDUSTRIAL SERVICE OIL COMPANY
TSDf Alt EPA ID:	Not reported
TSDf Alt Name:	Not reported
Waste Code Description:	221 - Waste oil and mixed oil
RCRA Code:	Not reported
Meth Code:	H039 - Other Recovery Of Reclamation For Reuse Including Acid Regeneration, Organics Recovery Ect
Quantity Tons:	0.418
Waste Quantity:	110
Quantity Unit:	G
Additional Code 1:	Not reported
Additional Code 2:	Not reported
Additional Code 3:	Not reported
Additional Code 4:	Not reported
Additional Code 5:	Not reported
Shipment Date:	20070410
Creation Date:	8/23/2007 18:30:34

Map ID  
Direction  
Distance  
Elevation

MAP FINDINGS

Site

Database(s)

EDR ID Number  
EPA ID Number

**G S P PRECISION (Continued)**

**S123617567**

Receipt Date: 20070411  
Manifest ID: 000058742GBF  
Trans EPA ID: CAD981427669  
Trans Name: AMERICAN OIL COMPANY  
Trans 2 EPA ID: Not reported  
Trans 2 Name: Not reported  
TSDf EPA ID: CAD099452708  
Trans Name: INDUSTRIAL SERVICE OIL COMPANY  
TSDf Alt EPA ID: Not reported  
TSDf Alt Name: Not reported  
Waste Code Description: 221 - Waste oil and mixed oil  
RCRA Code: Not reported  
Meth Code: H039 - Other Recovery Of Reclamation For Reuse Including Acid  
Regeneration, Organics Recovery Ect  
Quantity Tons: 0.38  
Waste Quantity: 100  
Quantity Unit: G  
Additional Code 1: Not reported  
Additional Code 2: Not reported  
Additional Code 3: Not reported  
Additional Code 4: Not reported  
Additional Code 5: Not reported

Additional Info:  
Year: 2006  
Gen EPA ID: CAL000080562

Shipment Date: 20061114  
Creation Date: 3/30/2007 13:32:41  
Receipt Date: 20061115  
Manifest ID: 000057508GBF  
Trans EPA ID: CAD981427669  
Trans Name: AMERICAN OIL COMPANY  
Trans 2 EPA ID: Not reported  
Trans 2 Name: Not reported  
TSDf EPA ID: CAD099452708  
Trans Name: INDUSTRIAL SERVICE OIL COMPANY  
TSDf Alt EPA ID: Not reported  
TSDf Alt Name: Not reported  
Waste Code Description: 221 - Waste oil and mixed oil  
RCRA Code: Not reported  
Meth Code: H039 - Other Recovery Of Reclamation For Reuse Including Acid  
Regeneration, Organics Recovery Ect  
Quantity Tons: 0.38  
Waste Quantity: 100  
Quantity Unit: G  
Additional Code 1: Not reported  
Additional Code 2: Not reported  
Additional Code 3: Not reported  
Additional Code 4: Not reported  
Additional Code 5: Not reported

Shipment Date: 20060717  
Creation Date: 9/8/2006 18:33:59  
Receipt Date: 20060718  
Manifest ID: 25187359  
Trans EPA ID: CAD981427669

Map ID  
Direction  
Distance  
Elevation

MAP FINDINGS

Site

Database(s)

EDR ID Number  
EPA ID Number

**G S P PRECISION (Continued)**

**S123617567**

Trans Name: AMERICAN OIL COMPANY  
Trans 2 EPA ID: Not reported  
Trans 2 Name: Not reported  
TSDf EPA ID: CAD099452708  
Trans Name: INDUSTRIAL SERVICE OIL CO INC  
TSDf Alt EPA ID: CAD099452708  
TSDf Alt Name: Not reported  
Waste Code Description: 221 - Waste oil and mixed oil  
RCRA Code: Not reported  
Meth Code: R01 - Recycler  
Quantity Tons: 0.418  
Waste Quantity: 110  
Quantity Unit: G  
Additional Code 1: Not reported  
Additional Code 2: Not reported  
Additional Code 3: Not reported  
Additional Code 4: Not reported  
Additional Code 5: Not reported

Shipment Date: 20060228  
Creation Date: 6/22/2006 18:34:40  
Receipt Date: 20060301  
Manifest ID: 24891757  
Trans EPA ID: CAD981427669  
Trans Name: AMERICAN OIL COMPANY  
Trans 2 EPA ID: Not reported  
Trans 2 Name: Not reported  
TSDf EPA ID: CAD099452708  
Trans Name: INDUSTRIAL SERVICE OIL CO INC  
TSDf Alt EPA ID: CAD099452708  
TSDf Alt Name: Not reported  
Waste Code Description: 221 - Waste oil and mixed oil  
RCRA Code: Not reported  
Meth Code: R01 - Recycler  
Quantity Tons: 0.418  
Waste Quantity: 110  
Quantity Unit: G  
Additional Code 1: Not reported  
Additional Code 2: Not reported  
Additional Code 3: Not reported  
Additional Code 4: Not reported  
Additional Code 5: Not reported

Additional Info:

Year: 2005  
Gen EPA ID: CAL000080562

Shipment Date: 20050804  
Creation Date: 10/7/2005 18:42:04  
Receipt Date: 20050805  
Manifest ID: 24890891  
Trans EPA ID: CAD981427669  
Trans Name: AMERICAN OIL COMPANY  
Trans 2 EPA ID: Not reported  
Trans 2 Name: Not reported  
TSDf EPA ID: CAD099452708  
Trans Name: INDUSTRIAL SERVICE OIL CO INC

Map ID  
Direction  
Distance  
Elevation

MAP FINDINGS

Site

Database(s)

EDR ID Number  
EPA ID Number

**G S P PRECISION (Continued)**

**S123617567**

TSDF Alt EPA ID: CAD099452708  
TSDF Alt Name: Not reported  
Waste Code Description: 221 - Waste oil and mixed oil  
RCRA Code: Not reported  
Meth Code: R01 - Recycler  
Quantity Tons: 0.532  
Waste Quantity: 140  
Quantity Unit: G  
Additional Code 1: Not reported  
Additional Code 2: Not reported  
Additional Code 3: Not reported  
Additional Code 4: Not reported  
Additional Code 5: Not reported

Shipment Date: 20050707  
Creation Date: 10/13/2005 18:31:00  
Receipt Date: 20050708  
Manifest ID: 24034722  
Trans EPA ID: CAD981427669  
Trans Name: AMERICAN OIL COMPANY  
Trans 2 EPA ID: Not reported  
Trans 2 Name: Not reported  
TSDF EPA ID: CAD099452708  
Trans Name: INDUSTRIAL SERVICE OIL CO INC  
TSDF Alt EPA ID: CAD099452708  
TSDF Alt Name: Not reported  
Waste Code Description: 221 - Waste oil and mixed oil  
RCRA Code: Not reported  
Meth Code: R01 - Recycler  
Quantity Tons: 0.19  
Waste Quantity: 50  
Quantity Unit: G  
Additional Code 1: Not reported  
Additional Code 2: Not reported  
Additional Code 3: Not reported  
Additional Code 4: Not reported  
Additional Code 5: Not reported

Additional Info:

Year: 2004  
Gen EPA ID: CAL000080562

Shipment Date: 20041027  
Creation Date: 1/10/2005 18:31:02  
Receipt Date: 20041028  
Manifest ID: 24034287  
Trans EPA ID: CAD981427669  
Trans Name: AMERICAN OIL COMPANY  
Trans 2 EPA ID: Not reported  
Trans 2 Name: Not reported  
TSDF EPA ID: CAD099452708  
Trans Name: INDUSTRIAL SERVICE OIL CO INC  
TSDF Alt EPA ID: CAD099452708  
TSDF Alt Name: Not reported  
Waste Code Description: 221 - Waste oil and mixed oil  
RCRA Code: Not reported  
Meth Code: R01 - Recycler

Map ID  
Direction  
Distance  
Elevation

MAP FINDINGS

Site

Database(s)

EDR ID Number  
EPA ID Number

**G S P PRECISION (Continued)**

**S123617567**

Quantity Tons:	0.627
Waste Quantity:	165
Quantity Unit:	G
Additional Code 1:	Not reported
Additional Code 2:	Not reported
Additional Code 3:	Not reported
Additional Code 4:	Not reported
Additional Code 5:	Not reported
Shipment Date:	20040720
Creation Date:	11/1/2004 12:36:11
Receipt Date:	20040720
Manifest ID:	22844506
Trans EPA ID:	CAD981427669
Trans Name:	AMERICAN OIL COMPANY
Trans 2 EPA ID:	Not reported
Trans 2 Name:	Not reported
TSDf EPA ID:	CAD099452708
Trans Name:	INDUSTRIAL SERVICE OIL CO INC
TSDf Alt EPA ID:	CAD099452708
TSDf Alt Name:	Not reported
Waste Code Description:	221 - Waste oil and mixed oil
RCRA Code:	Not reported
Meth Code:	R01 - Recycler
Quantity Tons:	0.418
Waste Quantity:	110
Quantity Unit:	G
Additional Code 1:	Not reported
Additional Code 2:	Not reported
Additional Code 3:	Not reported
Additional Code 4:	Not reported
Additional Code 5:	Not reported
Shipment Date:	20040618
Creation Date:	11/1/2004 9:00:46
Receipt Date:	20040621
Manifest ID:	22845150
Trans EPA ID:	CAD981427669
Trans Name:	AMERICAN OIL COMPANY
Trans 2 EPA ID:	Not reported
Trans 2 Name:	Not reported
TSDf EPA ID:	CAD099452708
Trans Name:	INDUSTRIAL SERVICE OIL CO INC
TSDf Alt EPA ID:	CAD099452708
TSDf Alt Name:	Not reported
Waste Code Description:	221 - Waste oil and mixed oil
RCRA Code:	Not reported
Meth Code:	R01 - Recycler
Quantity Tons:	0.418
Waste Quantity:	110
Quantity Unit:	G
Additional Code 1:	Not reported
Additional Code 2:	Not reported
Additional Code 3:	Not reported
Additional Code 4:	Not reported
Additional Code 5:	Not reported

Map ID  
Direction  
Distance  
Elevation

MAP FINDINGS

Site

Database(s)

EDR ID Number  
EPA ID Number

**G S P PRECISION (Continued)**

**S123617567**

Shipment Date: 20040127  
Creation Date: 8/19/2004 11:23:00  
Receipt Date: 20040127  
Manifest ID: 22845875  
Trans EPA ID: CAD981427669  
Trans Name: AMERICAN OIL COMPANY  
Trans 2 EPA ID: Not reported  
Trans 2 Name: Not reported  
TSDf EPA ID: CAD099452708  
Trans Name: INDUSTRIAL SERVICE OIL CO INC  
TSDf Alt EPA ID: CAD099452708  
TSDf Alt Name: Not reported  
Waste Code Description: 221 - Waste oil and mixed oil  
RCRA Code: Not reported  
Meth Code: R01 - Recycler  
Quantity Tons: 0.418  
Waste Quantity: 110  
Quantity Unit: G  
Additional Code 1: Not reported  
Additional Code 2: Not reported  
Additional Code 3: Not reported  
Additional Code 4: Not reported  
Additional Code 5: Not reported

Additional Info:

Year: 2003  
Gen EPA ID: CAL000080562

Shipment Date: 20030908  
Creation Date: 8/2/2004 9:36:58  
Receipt Date: 20030908  
Manifest ID: 22684453  
Trans EPA ID: CAD981427669  
Trans Name: Not reported  
Trans 2 EPA ID: Not reported  
Trans 2 Name: Not reported  
TSDf EPA ID: CAD099452708  
Trans Name: Not reported  
TSDf Alt EPA ID: CAD099452708  
TSDf Alt Name: Not reported  
Waste Code Description: 221 - Waste oil and mixed oil  
RCRA Code: Not reported  
Meth Code: R01 - Recycler  
Quantity Tons: 0.38  
Waste Quantity: 100  
Quantity Unit: G  
Additional Code 1: Not reported  
Additional Code 2: Not reported  
Additional Code 3: Not reported  
Additional Code 4: Not reported  
Additional Code 5: Not reported

Shipment Date: 20030822  
Creation Date: 7/28/2004 10:48:03  
Receipt Date: 20030823  
Manifest ID: 22683516  
Trans EPA ID: CAD981427669

Map ID  
Direction  
Distance  
Elevation

MAP FINDINGS

Site

Database(s)

EDR ID Number  
EPA ID Number

**G S P PRECISION (Continued)**

**S123617567**

Trans Name: Not reported  
Trans 2 EPA ID: Not reported  
Trans 2 Name: Not reported  
TSDf EPA ID: CAD099452708  
Trans Name: Not reported  
TSDf Alt EPA ID: CAD099452708  
TSDf Alt Name: Not reported  
Waste Code Description: 221 - Waste oil and mixed oil  
RCRA Code: Not reported  
Meth Code: R01 - Recycler  
Quantity Tons: 0.418  
Waste Quantity: 110  
Quantity Unit: G  
Additional Code 1: Not reported  
Additional Code 2: Not reported  
Additional Code 3: Not reported  
Additional Code 4: Not reported  
Additional Code 5: Not reported

Shipment Date: 20030630  
Creation Date: 7/22/2004 7:52:41  
Receipt Date: 20030701  
Manifest ID: 22686747  
Trans EPA ID: CAD981427669  
Trans Name: Not reported  
Trans 2 EPA ID: Not reported  
Trans 2 Name: Not reported  
TSDf EPA ID: CAD099452708  
Trans Name: Not reported  
TSDf Alt EPA ID: CAD099452708  
TSDf Alt Name: Not reported  
Waste Code Description: 221 - Waste oil and mixed oil  
RCRA Code: Not reported  
Meth Code: R01 - Recycler  
Quantity Tons: 0.19  
Waste Quantity: 50  
Quantity Unit: G  
Additional Code 1: Not reported  
Additional Code 2: Not reported  
Additional Code 3: Not reported  
Additional Code 4: Not reported  
Additional Code 5: Not reported

Shipment Date: 20030624  
Creation Date: 7/22/2004 7:51:02  
Receipt Date: 20030626  
Manifest ID: 22686735  
Trans EPA ID: CAD981427669  
Trans Name: Not reported  
Trans 2 EPA ID: Not reported  
Trans 2 Name: Not reported  
TSDf EPA ID: CAD099452708  
Trans Name: Not reported  
TSDf Alt EPA ID: CAD099452708  
TSDf Alt Name: Not reported  
Waste Code Description: 221 - Waste oil and mixed oil  
RCRA Code: Not reported



Map ID  
Direction  
Distance  
Elevation

MAP FINDINGS

Site

Database(s)

EDR ID Number  
EPA ID Number

**G S P PRECISION (Continued)**

**S123617567**

Meth Code:	R01 - Recycler
Quantity Tons:	0.418
Waste Quantity:	110
Quantity Unit:	G
Additional Code 1:	Not reported
Additional Code 2:	Not reported
Additional Code 3:	Not reported
Additional Code 4:	Not reported
Additional Code 5:	Not reported
Shipment Date:	20030617
Creation Date:	7/20/2004 10:01:52
Receipt Date:	20030619
Manifest ID:	22686692
Trans EPA ID:	CAD981427669
Trans Name:	Not reported
Trans 2 EPA ID:	Not reported
Trans 2 Name:	Not reported
TSDf EPA ID:	CAD099452708
Trans Name:	Not reported
TSDf Alt EPA ID:	CAD099452708
TSDf Alt Name:	Not reported
Waste Code Description:	221 - Waste oil and mixed oil
RCRA Code:	Not reported
Meth Code:	R01 - Recycler
Quantity Tons:	0.418
Waste Quantity:	110
Quantity Unit:	G
Additional Code 1:	Not reported
Additional Code 2:	Not reported
Additional Code 3:	Not reported
Additional Code 4:	Not reported
Additional Code 5:	Not reported
Shipment Date:	20030113
Creation Date:	3/29/2003 18:31:12
Receipt Date:	20030113
Manifest ID:	22043742
Trans EPA ID:	CAD981427669
Trans Name:	Not reported
Trans 2 EPA ID:	Not reported
Trans 2 Name:	Not reported
TSDf EPA ID:	CAD099452708
Trans Name:	Not reported
TSDf Alt EPA ID:	Not reported
TSDf Alt Name:	Not reported
Waste Code Description:	221 - Waste oil and mixed oil
RCRA Code:	Not reported
Meth Code:	R01 - Recycler
Quantity Tons:	0.418
Waste Quantity:	110
Quantity Unit:	G
Additional Code 1:	Not reported
Additional Code 2:	Not reported
Additional Code 3:	Not reported
Additional Code 4:	Not reported
Additional Code 5:	Not reported

Map ID  
Direction  
Distance  
Elevation

MAP FINDINGS

Site

Database(s)

EDR ID Number  
EPA ID Number

**G S P PRECISION (Continued)**

**S123617567**

Additional Info:

Year:	2002
Gen EPA ID:	CAL000080562
Shipment Date:	20021114
Creation Date:	3/15/2003 18:30:36
Receipt Date:	20021115
Manifest ID:	21837187
Trans EPA ID:	CAD981427669
Trans Name:	Not reported
Trans 2 EPA ID:	Not reported
Trans 2 Name:	Not reported
TSDf EPA ID:	CAD099452708
Trans Name:	Not reported
TSDf Alt EPA ID:	Not reported
TSDf Alt Name:	Not reported
Waste Code Description:	221 - Waste oil and mixed oil
RCRA Code:	Not reported
Meth Code:	R01 - Recycler
Quantity Tons:	0.418
Waste Quantity:	110
Quantity Unit:	G
Additional Code 1:	Not reported
Additional Code 2:	Not reported
Additional Code 3:	Not reported
Additional Code 4:	Not reported
Additional Code 5:	Not reported
Shipment Date:	20020426
Creation Date:	1/8/2003 18:31:12
Receipt Date:	20020429
Manifest ID:	21830001
Trans EPA ID:	CAD981427669
Trans Name:	Not reported
Trans 2 EPA ID:	Not reported
Trans 2 Name:	Not reported
TSDf EPA ID:	CAD099452708
Trans Name:	Not reported
TSDf Alt EPA ID:	Not reported
TSDf Alt Name:	Not reported
Waste Code Description:	221 - Waste oil and mixed oil
RCRA Code:	Not reported
Meth Code:	R01 - Recycler
Quantity Tons:	0.209
Waste Quantity:	55
Quantity Unit:	G
Additional Code 1:	Not reported
Additional Code 2:	Not reported
Additional Code 3:	Not reported
Additional Code 4:	Not reported
Additional Code 5:	Not reported

Map ID  
 Direction  
 Distance  
 Elevation

MAP FINDINGS

Site

Database(s)

EDR ID Number  
 EPA ID Number

**AO249**     **JACKS AUTO BODY INC.**  
**NNW**        **2821 N. LIMA ST.**  
**1/4-1/2**      **BURBANK, CA 91504**  
**0.384 mi.**  
**2028 ft.**     **Site 3 of 4 in cluster AO**

**CPS-SLIC**    **S123767123**  
**HWTS**        **N/A**  
**HAZNET**

**Relative:**  
**Higher**  
**Actual:**  
**695 ft.**

**CPS-SLIC:**  
 Name: JACKS AUTO BODY INC.  
 Address: 2821 N. LIMA ST.  
 City,State,Zip: BURBANK, CA 91504  
 Region: STATE  
**Facility Status: Completed - Case Closed**  
 Status Date: 01/08/1988  
 Global Id: T10000015347  
 Lead Agency: LOS ANGELES RWQCB (REGION 4)  
 Lead Agency Case Number: Not reported  
 Latitude: 34.20013  
 Longitude: -118.34706  
 Case Type: Cleanup Program Site  
 Case Worker: WIP  
 Local Agency: Not reported  
 RB Case Number: 104.1400  
 File Location: Not reported  
 Potential Media Affected: Not reported  
 Potential Contaminants of Concern: Not reported  
 EPA Region: 9  
 Coordinate Source: Not reported  
 Cuf Case: NO  
 Quantity Released Gallons: Not reported  
 Begin Date: 01/01/1985  
 Leak Reported Date: Not reported  
 How Discovered: Not reported  
 How Discovered Description: Not reported  
 Discharge Source: Not reported  
 Discharge Cause: Not reported  
 Stop Method: Not reported  
 Stop Description: Not reported  
 No Further Action Date: 01/08/1988  
 CA Water Watershed Name: Los Angeles River - San Fernando - Bull Canyon (412.21)  
 Dwr Groundwater Subbasin Name: San Fernando Valley (4-012)  
 Disadvantaged Community: Disadvantaged Community  
 CA Enviroscreen 3 Score: 91-95%  
 CA Enviroscreen 4 Score: 90-95%  
 Military DOD Site: No  
 Facility Project Subtype: Not reported  
 RWQCB Region: LOS ANGELES RWQCB (REGION 4)  
 Site History: Not reported

[Click here to access the California GeoTracker records for this facility:](#)

**HWTS:**  
 Name: JACK'S AUTO BODY INC  
 Address: 2821 N LIMA ST  
 Address 2: Not reported  
 City,State,Zip: BURBANK, CA 91504  
 EPA ID: CAL000048967  
 Inactive Date: 01/01/1995  
 Create Date: 06/25/1991  
 Last Act Date: Not reported

Map ID  
Direction  
Distance  
Elevation

MAP FINDINGS

Site

Database(s)

EDR ID Number  
EPA ID Number

**JACKS AUTO BODY INC. (Continued)**

**S123767123**

Mailing Name: Not reported  
Mailing Address: 2821 N LIMIA ST  
Mailing Address 2: Not reported  
Mailing City,State,Zip: BURBANK, CA 915040000  
Owner Name: KIMOTO JACK  
Owner Address: Not reported  
Owner Address 2: Not reported  
Owner City,State,Zip: Not reported  
Owner Phone: Not reported  
Owner Fax: Not reported  
Contact Name: NON-DELIVERABLE 4/94 FEE FORM  
Contact Address: Not reported  
Contact Address 2: Not reported  
City,State,Zip: Not reported  
Contact Phone: Not reported  
Contact Fax: Not reported  
Facility Status: Inactive  
Facility Type: PERMANENT  
Category: STATE  
Latitude: 34.199551  
Longitude: -118.346636

**HAZNET:**

Name: JACK'S AUTO BODY INC  
Address: 2821 N LIMA ST  
Address 2: Not reported  
City,State,Zip: BURBANK, CA 915040000  
Contact: NON-DELIVERABLE 4/94 FEE FORM  
Telephone: --  
Mailing Name: Not reported  
Mailing Address: 2821 N LIMIA ST

Year: 1992  
Gepaid: CAL000048967  
TSD EPA ID: CAD008252405  
CA Waste Code: 214 - Unspecified solvent mixture  
Disposal Method: R01 - Recycler  
Tons: 0.2335

Year: 1991  
Gepaid: CAL000048967  
TSD EPA ID: CAD008252405  
CA Waste Code: 214 - Unspecified solvent mixture  
Disposal Method: R01 - Recycler  
Tons: 0.025

**AP250**  
**North**  
**1/4-1/2**  
**0.385 mi.**  
**2033 ft.**

**QUEEN CITY STEEL INCORPORATED**  
**2636 ONTARIO ST.**  
**BURBANK, CA 91504**  
**Site 1 of 4 in cluster AP**

**CPS-SLIC S106764662**  
**WIP N/A**

**Relative:**  
**Higher**  
**Actual:**  
**691 ft.**

CPS-SLIC:  
Name: QUEEN CITY STEEL INCORPORATED  
Address: 2636 ONTARIO ST.  
City,State,Zip: BURBANK, CA 91504

Map ID  
Direction  
Distance  
Elevation

MAP FINDINGS

Site

Database(s)

EDR ID Number  
EPA ID Number

**QUEEN CITY STEEL INCORPORATED (Continued)**

**S106764662**

Region: STATE  
**Facility Status:** **Completed - Case Closed**  
Status Date: 11/17/1987  
Global Id: T10000015361  
Lead Agency: LOS ANGELES RWQCB (REGION 4)  
Lead Agency Case Number: Not reported  
Latitude: 34.20065  
Longitude: -118.34404  
Case Type: Cleanup Program Site  
Case Worker: WIP  
Local Agency: Not reported  
RB Case Number: 104.1427  
File Location: Not reported  
Potential Media Affected: Not reported  
Potential Contaminants of Concern: Not reported  
EPA Region: 9  
Coordinate Source: Not reported  
Cuf Case: NO  
Quantity Released Gallons: Not reported  
Begin Date: 01/01/1985  
Leak Reported Date: Not reported  
How Discovered: Not reported  
How Discovered Description: Not reported  
Discharge Source: Not reported  
Discharge Cause: Not reported  
Stop Method: Not reported  
Stop Description: Not reported  
No Further Action Date: 11/17/1987  
CA Water Watershed Name: Los Angeles River - San Fernando - Bull Canyon (412.21)  
Dwr Groundwater Subbasin Name: San Fernando Valley (4-012)  
Disadvantaged Community: Disadvantaged Community  
CA Enviroscreen 3 Score: 91-95%  
CA Enviroscreen 4 Score: 90-95%  
Military DOD Site: No  
Facility Project Subtype: Not reported  
RWQCB Region: LOS ANGELES RWQCB (REGION 4)  
Site History: Not reported

[Click here to access the California GeoTracker records for this facility:](#)

WIP:

Name: QUEEN CITY STEEL INCORPORATED  
Address: 2636 Ontario St  
City,State,Zip: BURBANK, CA 91504  
Region: 4  
File Number: 104.1427  
**File Status:** **Historical**  
Staff: DBACHARO  
Facility Suite: Not reported

Map ID  
Direction  
Distance  
Elevation

MAP FINDINGS

Site

Database(s)

EDR ID Number  
EPA ID Number

**AP251**      **MOLDING CORP OF AMERICA**  
**North**      **2701 N ONTARIO ST**  
**1/4-1/2**      **BURBANK, CA 91504**  
**0.386 mi.**  
**2038 ft.**      **Site 2 of 4 in cluster AP**

**CPS-SLIC**      **1007286830**  
**SWEEPS UST**      **N/A**  
**FTTS**  
**HIST FTTS**

**Relative:**  
**Higher**

**CPS-SLIC:**

**Actual:**  
**692 ft.**

Name: MOLDING CORPORATION OF AMERICA  
Address: 2701 N. ONTARIO ST.  
City,State,Zip: BURBANK, CA 91504  
Region: STATE  
**Facility Status: Completed - Case Closed**  
Status Date: 11/18/1987  
Global Id: T10000015150  
Lead Agency: LOS ANGELES RWQCB (REGION 4)  
Lead Agency Case Number: Not reported  
Latitude: 34.20055  
Longitude: -118.34483  
Case Type: Cleanup Program Site  
Case Worker: WIP  
Local Agency: Not reported  
RB Case Number: 104.0751  
File Location: Not reported  
Potential Media Affected: Not reported  
Potential Contaminants of Concern: Not reported  
EPA Region: 9  
Coordinate Source: Not reported  
Cuf Case: NO  
Quantity Released Gallons: Not reported  
Begin Date: 01/01/1985  
Leak Reported Date: Not reported  
How Discovered: Not reported  
How Discovered Description: Not reported  
Discharge Source: Not reported  
Discharge Cause: Not reported  
Stop Method: Not reported  
Stop Description: Not reported  
No Further Action Date: 11/18/1987  
CA Water Watershed Name: Los Angeles River - San Fernando - Bull Canyon (412.21)  
Dwr Groundwater Subbasin Name: San Fernando Valley (4-012)  
Disadvantaged Community: Disadvantaged Community  
CA Enviroscreen 3 Score: 91-95%  
CA Enviroscreen 4 Score: 90-95%  
Military DOD Site: No  
Facility Project Subtype: Not reported  
RWQCB Region: LOS ANGELES RWQCB (REGION 4)  
Site History: Not reported

[Click here to access the California GeoTracker records for this facility:](#)

**SWEEPS UST:**

Name: MOLDING CORP OF AMERICA  
Address: 2701 N ONTARIO ST  
City: BURBANK  
Status: Active  
Comp Number: 2701  
Number: 1  
Board Of Equalization: Not reported  
Referral Date: 04-02-91

Map ID  
Direction  
Distance  
Elevation

MAP FINDINGS

Site

Database(s)

EDR ID Number  
EPA ID Number

**MOLDING CORP OF AMERICA (Continued)**

1007286830

Action Date: 04-02-91  
Created Date: 04-02-91  
Owner Tank Id: Not reported  
SWRCB Tank Id: Not reported  
Tank Status: Not reported  
Capacity: Not reported  
Active Date: Not reported  
Tank Use: Not reported  
STG: Not reported  
Content: Not reported  
Number Of Tanks: Not reported

**FTTS INSP:**

Inspection Number: 19910501A9002 1  
Region: 09  
Inspection Date: 05/01/91  
Inspector: SKALLO  
Violation occurred: No  
Investigation Type: EPCRA, Enforcement, SEE Conducted  
Investigation Reason: Neutral Scheme, Region  
Legislation Code: EPCRA  
Facility Function: User

**HIST FTTS INSP:**

Inspection Number: 19910501A9002 1  
Region: 09  
Inspection Date: Not reported  
Inspector: SKALLO  
Violation occurred: No  
Investigation Type: EPCRA, Enforcement, SEE Conducted  
Investigation Reason: Neutral Scheme, Region  
Legislation Code: EPCRA  
Facility Function: User

AQ252  
NE  
1/4-1/2  
0.388 mi.  
2047 ft.

**PROF COLLISION REPAIR INC**  
**2814 N SAN FERNANDO BLVD**  
**BURBANK, CA 91504**

**CPS-SLIC S124918392**  
**HWTS N/A**

Site 1 of 4 in cluster AQ

**Relative:**  
**Higher**

**CPS-SLIC:**

**Actual:**  
**681 ft.**

Name: SALERNO AUTO BODY  
Address: 2814 N. SAN FERNANDO BLVD. SUITE B  
City,State,Zip: BURBANK, CA 91504  
Region: STATE  
**Facility Status: Completed - Case Closed**  
Status Date: 09/09/1991  
Global Id: T10000015496  
Lead Agency: LOS ANGELES RWQCB (REGION 4)  
Lead Agency Case Number: Not reported  
Latitude: 34.19971  
Longitude: -118.33958  
Case Type: Cleanup Program Site  
Case Worker: WIP  
Local Agency: Not reported

Map ID  
Direction  
Distance  
Elevation

MAP FINDINGS

Site

Database(s)

EDR ID Number  
EPA ID Number

**PROF COLLISION REPAIR INC (Continued)**

**S124918392**

RB Case Number: 104.1697  
File Location: Not reported  
Potential Media Affected: Not reported  
Potential Contaminants of Concern: Not reported  
EPA Region: 9  
Coordinate Source: Not reported  
Cuf Case: NO  
Quantity Released Gallons: Not reported  
Begin Date: 01/01/1985  
Leak Reported Date: Not reported  
How Discovered: Not reported  
How Discovered Description: Not reported  
Discharge Source: Not reported  
Discharge Cause: Not reported  
Stop Method: Not reported  
Stop Description: Not reported  
No Further Action Date: 09/09/1991  
CA Water Watershed Name: Los Angeles River - San Fernando - Bull Canyon (412.21)  
Dwr Groundwater Subbasin Name: San Fernando Valley (4-012)  
Disadvantaged Community: Disadvantaged Community  
CA Enviroscreen 3 Score: 66-70%  
CA Enviroscreen 4 Score: 65-70%  
Military DOD Site: No  
Facility Project Subtype: Not reported  
RWQCB Region: LOS ANGELES RWQCB (REGION 4)  
Site History: Not reported

[Click here to access the California GeoTracker records for this facility:](#)

**HWTS:**

Name: PROF COLLISION REPAIR INC  
Address: 2814 N SAN FERNANDO BLVD  
Address 2: Not reported  
City,State,Zip: BURBANK, CA 91504  
EPA ID: CAL000400377  
Inactive Date: 06/30/2020  
Create Date: 09/12/2014  
Last Act Date: Not reported  
Mailing Name: Not reported  
Mailing Address: 2814 N SAN FERNANDO BLVD  
Mailing Address 2: Not reported  
Mailing City,State,Zip: BURBANK, CA 91504  
Owner Name: PROF COLLISION REPAIR INC  
Owner Address: 2814 N SAN FERNANDO BLVD  
Owner Address 2: Not reported  
Owner City,State,Zip: BURBANK, CA 91504  
Owner Phone: Not reported  
Owner Fax: Not reported  
Contact Name: EDVARD HAKOBYAN  
Contact Address: 2814 N SAN FERNANDO BLVD  
Contact Address 2: Not reported  
City,State,Zip: BURBANK, CA 91504  
Contact Phone: Not reported  
Contact Fax: Not reported  
Facility Status: Inactive  
Facility Type: PERMANENT  
Category: STATE



Map ID  
Direction  
Distance  
Elevation

MAP FINDINGS

Site

Database(s)

EDR ID Number  
EPA ID Number

**PROF COLLISION REPAIR INC (Continued)**

**S124918392**

Latitude: 34.19966328  
Longitude: -118.33955736  
NAICS:  
EPA ID: CAL000400377  
Create Date: 2014-09-12 11:44:48.410  
NAICS Code: 811121  
NAICS Description: Automotive Body, Paint, and Interior Repair and Maintenance  
Issued EPA ID Date: 2014-09-12 11:44:48.40000  
Inactive Date: 2020-06-30 00:00:00  
Facility Name: PROF COLLISION REPAIR INC  
Facility Address: 2814 N SAN FERNANDO BLVD  
Facility Address 2: Not reported  
Facility City: BURBANK  
Facility County: Not reported  
Facility State: CA  
Facility Zip: 91504

Name: PROF COLLISION REPAIR INC  
Address: 2814 N SAN FERNANDO BLVD  
Address 2: Not reported  
City,State,Zip: BURBANK, CA 91504  
EPA ID: CAL000430812  
Inactive Date: 06/30/2020  
Create Date: 09/18/2017  
Last Act Date: Not reported  
Mailing Name: Not reported  
Mailing Address: 2814 N SAN FERNANDO BLVD  
Mailing Address 2: Not reported  
Mailing City,State,Zip: BURBANK, CA 91504  
Owner Name: EDVARD HAKOBYAN  
Owner Address: 821 E. CHESTNUT ST #1  
Owner Address 2: Not reported  
Owner City,State,Zip: GLENDALE, CA 91205  
Owner Phone: Not reported  
Owner Fax: Not reported  
Contact Name: EDVARD HAKOBYAN  
Contact Address: 821 E. CHESTNUT ST #1  
Contact Address 2: Not reported  
City,State,Zip: GLENDALE, CA 91205  
Contact Phone: Not reported  
Contact Fax: Not reported  
Facility Status: Inactive  
Facility Type: PERMANENT  
Category: STATE  
Latitude: 34.19966328  
Longitude: -118.33955736

NAICS:  
EPA ID: CAL000430812  
Create Date: 2017-09-18 15:01:10.097  
NAICS Code: 811121  
NAICS Description: Automotive Body, Paint, and Interior Repair and Maintenance  
Issued EPA ID Date: 2017-09-18 15:01:10.09300  
Inactive Date: 2020-06-30 00:00:00  
Facility Name: PROF COLLISION REPAIR INC  
Facility Address: 2814 N SAN FERNANDO BLVD

Map ID  
Direction  
Distance  
Elevation

MAP FINDINGS

Site

Database(s)

EDR ID Number  
EPA ID Number

**PROF COLLISION REPAIR INC (Continued)**

**S124918392**

Facility Address 2: Not reported  
Facility City: BURBANK  
Facility County: Not reported  
Facility State: CA  
Facility Zip: 91504

**AL253**  
**ENE**  
**1/4-1/2**  
**0.388 mi.**  
**2048 ft.**

**WORLD OIL #25**  
**2417 SAN FERNANDO BLVD N**  
**BURBANK, CA 91504**

**UST FINDER RELEASE** **1029132951**  
**N/A**

**Site 2 of 4 in cluster AL**

**Relative:**  
**Higher**  
**Actual:**  
**671 ft.**

**UST FINDER RELEASE:**  
Object ID: 60974  
Facility ID: Not reported  
Lust ID: CAT0603702515  
Name: WORLD OIL #25  
Address: 2417 SAN FERNANDO BLVD N  
City,State,Zip: BURBANK, CA 91504  
Address Match Type: StreetAddress  
Reported Date: Not reported  
Status: No Further Action  
Substance: Not reported  
Population within 1500ft: 2126  
Domestic Wells within 1500ft: 0  
Land Use: Developed, Medium Intensity  
Within SPA: Yes  
SPA PWS Facility ID: CA1910067\_28257  
SPA Water Type: SW - SurRELEASEe Water  
SPA Facility Type: IN - Intake  
SPA HUC12: 180701050210  
Within WHPA: No  
WHPA PWS Facility ID: Not reported  
WHPA Water Type: Not reported  
WHPA Facility Type: Not reported  
WHPA HUC12: Not reported  
Within 100yr Floodplain: No  
Tribe: Not reported  
EPA Region: 9  
NFA Letter 1: Not reported  
NFA Letter 2: Not reported  
NFA Letter 3: Not reported  
NFA Letter 4: Not reported  
Closed With Residual Contaminate: Not reported  
Coordinate Source: Geocode  
X Coord: -118.33708  
Y Coord: 34.1972500000001  
Latitude: 34.1972499999999  
Longitude: -118.33708

Map ID  
 Direction  
 Distance  
 Elevation

MAP FINDINGS

Site

Database(s)

EDR ID Number  
 EPA ID Number

**AL254**  
**ENE**  
**1/4-1/2**  
**0.388 mi.**  
**2048 ft.**

**WORLD OIL CO**  
**2417 N SAN FERNANDO**  
**BURBANK, CA 91504**  
**Site 3 of 4 in cluster AL**

**RCRA-LQG** **1000278339**  
**LUST** **CAD081114241**  
**HIST UST**  
**FINDS**  
**Cortese**  
**HIST CORTESE**  
**CERS**

**Relative:**  
**Higher**

**Actual:**  
**671 ft.**

**RCRA Listings:**

Date Form Received by Agency:	19851029
Handler Name:	World Oil Co
Handler Address:	2417 N SAN FERNANDO
Handler City,State,Zip:	BURBANK, CA 91504
EPA ID:	CAD081114241
Contact Name:	ENVIRONMENTAL MANAGER
Contact Address:	2417 N SAN FERNANDO
Contact City,State,Zip:	BURBANK, CA 91504
Contact Telephone:	213-560-8801
Contact Fax:	Not reported
Contact Email:	Not reported
Contact Title:	Not reported
EPA Region:	09
Land Type:	Other
Federal Waste Generator Description:	Large Quantity Generator
Non-Notifier:	Not reported
Biennial Report Cycle:	Not reported
Accessibility:	Not reported
Active Site Indicator:	Handler Activities
State District Owner:	Ca
State District:	3
Mailing Address:	9302 S GARFIELD
Mailing City,State,Zip:	SOUTH GATE, CA 90280
Owner Name:	World Oil Marketing Co #25
Owner Type:	Private
Operator Name:	Not reported
Operator Type:	Not reported
Short-Term Generator Activity:	No
Importer Activity:	No
Mixed Waste Generator:	No
Transporter Activity:	No
Transfer Facility Activity:	No
Recycler Activity with Storage:	No
Small Quantity On-Site Burner Exemption:	No
Smelting Melting and Refining Furnace Exemption:	No
Underground Injection Control:	No
Off-Site Waste Receipt:	No
Universal Waste Indicator:	No
Universal Waste Destination Facility:	No
Federal Universal Waste:	No
Active Site State-Reg Handler:	---
Federal Facility Indicator:	Not reported
Hazardous Secondary Material Indicator:	N
Sub-Part K Indicator:	Not reported
2018 GPRA Permit Baseline:	Not on the Baseline
2018 GPRA Renewals Baseline:	Not on the Baseline
202 GPRA Corrective Action Baseline:	No
Subject to Corrective Action Universe:	No
Non-TSDFs Where RCRA CA has Been Imposed Universe:	No
Corrective Action Priority Ranking:	No NCAPS ranking

Map ID  
Direction  
Distance  
Elevation

MAP FINDINGS

Site

Database(s)

EDR ID Number  
EPA ID Number

**WORLD OIL CO (Continued)**

**1000278339**

Environmental Control Indicator: No  
Institutional Control Indicator: No  
Human Exposure Controls Indicator: N/A  
Groundwater Controls Indicator: N/A  
Significant Non-Complier Universe: No  
Unaddressed Significant Non-Complier Universe: No  
Addressed Significant Non-Complier Universe: No  
Significant Non-Complier With a Compliance Schedule Universe: No  
Financial Assurance Required: Not reported  
Handler Date of Last Change: 20020627  
Recognized Trader-Importer: No  
Recognized Trader-Exporter: No  
Importer of Spent Lead Acid Batteries: No  
Exporter of Spent Lead Acid Batteries: No  
Recycler Activity Without Storage: No  
Manifest Broker: No  
Sub-Part P Indicator: No

Handler - Owner Operator:

Owner/Operator Indicator: Owner  
Owner/Operator Name: WORLD OIL MARKETING CO #25  
Legal Status: Private  
Date Became Current: Not reported  
Date Ended Current: Not reported  
Owner/Operator Address: NOT REQUIRED  
Owner/Operator City,State,Zip: NOT REQUIRED, ME 99999  
Owner/Operator Telephone: 415-555-1212  
Owner/Operator Telephone Ext: Not reported  
Owner/Operator Fax: Not reported  
Owner/Operator Email: Not reported

Historic Generators:

Receive Date: 19851029  
Handler Name: WORLD OIL CO  
Federal Waste Generator Description: Large Quantity Generator  
State District Owner: Ca  
Large Quantity Handler of Universal Waste: No  
Recognized Trader Importer: No  
Recognized Trader Exporter: No  
Spent Lead Acid Battery Importer: No  
Spent Lead Acid Battery Exporter: No  
Current Record: Yes  
Non Storage Recycler Activity: Not reported  
Electronic Manifest Broker: Not reported

List of NAICS Codes and Descriptions:

NAICS Codes: No NAICS Codes Found

Facility Has Received Notices of Violations:

Violations: No Violations Found

Evaluation Action Summary:

Evaluations: No Evaluations Found

Map ID  
Direction  
Distance  
Elevation

MAP FINDINGS

Site

Database(s)

EDR ID Number  
EPA ID Number

**WORLD OIL CO (Continued)**

**1000278339**

LUST:

Name: WORLD OIL #25  
Address: 2417 SAN FERNANDO BLVD N  
City,State,Zip: BURBANK, CA 91504  
Lead Agency: LOS ANGELES RWQCB (REGION 4)  
Case Type: LUST Cleanup Site  
Geo Track: [http://geotracker.waterboards.ca.gov/profile\\_report.asp?global\\_id=T0603702515](http://geotracker.waterboards.ca.gov/profile_report.asp?global_id=T0603702515)  
Global Id: T0603702515  
Latitude: 34.1969251  
Longitude: -118.3368767  
Status: Completed - Case Closed  
Status Date: 06/26/2006  
Case Worker: MB  
RB Case Number: 915040107  
Local Agency: BURBANK, CITY OF  
File Location: Not reported  
Local Case Number: Not reported  
Potential Media Affect: Aquifer used for drinking water supply  
Potential Contaminants of Concern: Other Solvent or Non-Petroleum Hydrocarbon  
EPA Region: 9  
Coordinate Source: \* Historical Geocode - Exact Address Match  
Cuf Case: YES  
Quantity Released Gallons: Not reported  
Begin Date: 02/13/1996  
Leak Reported Date: 02/13/1996  
How Discovered: \* TR  
How Discovered Description: Not reported  
Discharge Source: Piping  
Discharge Cause: Unknown  
Stop Method: Not reported  
Stop Description: Not reported  
No Further Action Date: 06/26/2006  
CA Water Watershed Name: Los Angeles River - San Fernando - Bull Canyon (412.21)  
Dwr Groundwater Subbasin Name: San Fernando Valley (4-012)  
Disadvantaged Community: Not reported  
CA Enviroscreen 3 Score: 76-80%  
CA Enviroscreen 4 Score: 90-95%  
Military DOD Site: No  
Facility Project Subtype: Not reported  
RWQCB Region: LOS ANGELES RWQCB (REGION 4)  
Site History: Not reported

LUST:

Global Id: T0603702515  
Contact Type: Local Agency Caseworker  
Contact Name: JORGE MARTINEZ  
Organization Name: BURBANK, CITY OF  
Address: 311 E ORANGE GROVE AVE  
City: BURBANK  
Email: [jmartinez@ci.burbank.ca.us](mailto:jmartinez@ci.burbank.ca.us)  
Phone Number: Not reported

Global Id: T0603702515  
Contact Type: Regional Board Caseworker - Primary Caseworker  
Contact Name: MAGDY BAIADY  
Organization Name: LOS ANGELES RWQCB (REGION 4)  
Address: 320 W. 4TH ST., SUITE 200

Map ID  
Direction  
Distance  
Elevation

MAP FINDINGS

Site

Database(s)

EDR ID Number  
EPA ID Number

**WORLD OIL CO (Continued)**

**1000278339**

City: LOS ANGELES  
Email: mbaiady@waterboards.ca.gov  
Phone Number: 2135766699

**LUST:**

Global Id: T0603702515  
Action Type: ENFORCEMENT  
Date: 02/27/2003  
Action: 13267 Requirement

Global Id: T0603702515  
Action Type: Other  
Date: 02/13/1996  
Action: Leak Discovery

Global Id: T0603702515  
Action Type: RESPONSE  
Date: 01/15/2004  
Action: Monitoring Report - Quarterly

Global Id: T0603702515  
Action Type: RESPONSE  
Date: 04/15/2004  
Action: Monitoring Report - Quarterly

Global Id: T0603702515  
Action Type: REMEDIATION  
Date: 12/15/1998  
Action: Excavation

Global Id: T0603702515  
Action Type: ENFORCEMENT  
Date: 01/15/2003  
Action: \* No Action

Global Id: T0603702515  
Action Type: RESPONSE  
Date: 01/15/2003  
Action: Monitoring Report - Quarterly

Global Id: T0603702515  
Action Type: RESPONSE  
Date: 07/15/2003  
Action: Monitoring Report - Quarterly

Global Id: T0603702515  
Action Type: RESPONSE  
Date: 04/15/2003  
Action: Monitoring Report - Quarterly

Global Id: T0603702515  
Action Type: RESPONSE  
Date: 07/15/2003  
Action: Soil and Water Investigation Report

Global Id: T0603702515  
Action Type: RESPONSE

Map ID  
Direction  
Distance  
Elevation

MAP FINDINGS

Site

Database(s)

EDR ID Number  
EPA ID Number

**WORLD OIL CO (Continued)**

**1000278339**

Date: 04/15/2006  
Action: Monitoring Report - Quarterly

Global Id: T0603702515  
Action Type: RESPONSE  
Date: 04/15/2006  
Action: Soil and Water Investigation Report

Global Id: T0603702515  
Action Type: RESPONSE  
Date: 06/07/2005  
Action: Final Remedial Action Report / Corrective Action Report

Global Id: T0603702515  
Action Type: RESPONSE  
Date: 06/07/2005  
Action: Request for Closure

Global Id: T0603702515  
Action Type: RESPONSE  
Date: 08/29/2005  
Action: Request for Closure

Global Id: T0603702515  
Action Type: RESPONSE  
Date: 03/20/2003  
Action: Other Report / Document

Global Id: T0603702515  
Action Type: RESPONSE  
Date: 09/30/2006  
Action: Well Destruction Report

Global Id: T0603702515  
Action Type: ENFORCEMENT  
Date: 05/30/2006  
Action: Notification - Preclosure

Global Id: T0603702515  
Action Type: ENFORCEMENT  
Date: 06/26/2006  
Action: Closure/No Further Action Letter

Global Id: T0603702515  
Action Type: Other  
Date: 02/13/1996  
Action: Leak Reported

Global Id: T0603702515  
Action Type: RESPONSE  
Date: 10/15/2005  
Action: Soil and Water Investigation Report

Global Id: T0603702515  
Action Type: RESPONSE  
Date: 10/15/2005  
Action: Monitoring Report - Quarterly

Map ID  
Direction  
Distance  
Elevation

MAP FINDINGS

Site

Database(s)

EDR ID Number  
EPA ID Number

**WORLD OIL CO (Continued)**

**1000278339**

Global Id:	T0603702515
Action Type:	REMEDIATION
Date:	04/25/2001
Action:	Soil Vapor Extraction (SVE)
Global Id:	T0603702515
Action Type:	ENFORCEMENT
Date:	05/17/2006
Action:	Site Visit / Inspection / Sampling
Global Id:	T0603702515
Action Type:	Other
Date:	02/13/1996
Action:	Leak Stopped
Global Id:	T0603702515
Action Type:	RESPONSE
Date:	01/15/2005
Action:	Soil and Water Investigation Report
Global Id:	T0603702515
Action Type:	RESPONSE
Date:	07/15/2005
Action:	Soil and Water Investigation Report
Global Id:	T0603702515
Action Type:	RESPONSE
Date:	07/15/2005
Action:	Monitoring Report - Quarterly
Global Id:	T0603702515
Action Type:	RESPONSE
Date:	04/15/2005
Action:	Soil and Water Investigation Report
Global Id:	T0603702515
Action Type:	RESPONSE
Date:	01/15/2006
Action:	Soil and Water Investigation Report
Global Id:	T0603702515
Action Type:	ENFORCEMENT
Date:	04/29/2004
Action:	Staff Letter
Global Id:	T0603702515
Action Type:	ENFORCEMENT
Date:	04/01/2004
Action:	Site Visit / Inspection / Sampling
Global Id:	T0603702515
Action Type:	RESPONSE
Date:	10/15/2003
Action:	Monitoring Report - Quarterly
Global Id:	T0603702515
Action Type:	RESPONSE



Map ID  
Direction  
Distance  
Elevation

MAP FINDINGS

Site

Database(s)

EDR ID Number  
EPA ID Number

**WORLD OIL CO (Continued)**

**1000278339**

Date: 10/15/2004  
Action: Soil and Water Investigation Report

Global Id: T0603702515  
Action Type: RESPONSE  
Date: 07/15/2004  
Action: Monitoring Report - Quarterly

Global Id: T0603702515  
Action Type: RESPONSE  
Date: 07/15/2004  
Action: Soil and Water Investigation Report

**LUST:**

Global Id: T0603702515  
Status: Open - Case Begin Date  
Status Date: 02/13/1996

Global Id: T0603702515  
Status: Open - Remediation  
Status Date: 08/28/2000

Global Id: T0603702515  
Status: Open - Site Assessment  
Status Date: 08/28/2000

Global Id: T0603702515  
Status: Open - Remediation  
Status Date: 04/25/2001

Global Id: T0603702515  
Status: Open - Verification Monitoring  
Status Date: 04/05/2005

Global Id: T0603702515  
Status: Completed - Case Closed  
Status Date: 06/26/2006

**LUST REG 4:**

Region: 4  
Regional Board: 04  
County: Los Angeles  
Facility Id: 915040107  
Status: Remediation Plan  
Substance: Hydrocarbons  
Substance Quantity: Not reported  
Local Case No: Not reported  
Case Type: Groundwater  
Abatement Method Used at the Site: OT  
Global ID: T0603702515  
W Global ID: Not reported  
Staff: MB  
Local Agency: 19007  
Cross Street: BUENA VISTA ST  
Enforcement Type: DLSEL

Map ID  
Direction  
Distance  
Elevation

MAP FINDINGS

Site

Database(s)

EDR ID Number  
EPA ID Number

**WORLD OIL CO (Continued)**

**1000278339**

Date Leak Discovered: 2/13/1996  
Date Leak First Reported: 2/13/1996  
Date Leak Record Entered: 2/16/1996  
Date Confirmation Began: Not reported  
Date Leak Stopped: 2/13/1996  
Date Case Last Changed on Database: 7/9/2002  
Date the Case was Closed: Not reported  
How Leak Discovered: Repair Tank  
How Leak Stopped: Not reported  
Cause of Leak: UNK  
Leak Source: Piping  
Operator: WORLD OIL MARKETING COMPANY  
Water System: Not reported  
Well Name: Not reported  
Approx. Dist To Production Well (ft): 2539.9492739647602995185950757  
Source of Cleanup Funding: Piping  
Preliminary Site Assessment Workplan Submitted: Not reported  
Preliminary Site Assessment Began: 8/28/2000  
Pollution Characterization Began: Not reported  
Remediation Plan Submitted: 8/28/2000  
Remedial Action Underway: Not reported  
Post Remedial Action Monitoring Began: Not reported  
Enforcement Action Date: Not reported  
Historical Max MTBE Date: 11/7/2002  
Hist Max MTBE Conc in Groundwater: 41  
Hist Max MTBE Conc in Soil: 6.3  
Significant Interim Remedial Action Taken: Not reported  
GW Qualifier: =  
Soil Qualifier: Not reported  
Organization: Not reported  
Owner Contact: Not reported  
Responsible Party: GREGORY MICHAEL  
RP Address: 9302 S. GARFIELD AVE.  
Program: LUST  
Lat/Long: 34.1969251 / -1  
Local Agency Staff: DB  
Beneficial Use: Not reported  
Priority: Not reported  
Cleanup Fund Id: Not reported  
Suspended: Not reported  
Assigned Name: Not reported  
Summary: OLD CASE #960216-01; 9/21/00 WP FOR GW ASSESSMENT; 10/13/00 3RD QTR GW MON RPT 2000; 12/21/00 VE TEST RPT & MON & SAMPLING PLAN FOR VE

**HIST UST:**

Name: WORLD OIL MARKETING CO 25  
Address: 2417 N SAN FERNANDO  
City,State,Zip: BURBANK, CA 91504  
File Number: 000288d1  
URL: <https://documents.geotracker.waterboards.ca.gov/ustpdfs/pdf/000288d1.pdf>  
Region: STATE  
Facility ID: 00000003931  
Facility Type: Gas Station  
Other Type: Not reported  
Contact Name: RON COLEMAN  
Telephone: 2135608801  
Owner Name: WORLD OIL MARKETING COMPANY

Map ID  
Direction  
Distance  
Elevation

MAP FINDINGS

Site

Database(s)

EDR ID Number  
EPA ID Number

**WORLD OIL CO (Continued)**

**1000278339**

Owner Address: 9302 S. GARFIELD AVENUE  
Owner City,St,Zip: SOUTH GATE, CA 90280  
Total Tanks: 0003

Tank Num: 001  
Container Num: 2501  
Year Installed: Not reported  
Tank Capacity: 00010000  
Tank Used for: PRODUCT  
Type of Fuel: REGULAR  
Container Construction Thickness: Not reported  
Leak Detection: Stock Inventor

Tank Num: 002  
Container Num: 2502  
Year Installed: Not reported  
Tank Capacity: 00010000  
Tank Used for: PRODUCT  
Type of Fuel: UNLEADED  
Container Construction Thickness: Not reported  
Leak Detection: Stock Inventor

Tank Num: 003  
Container Num: 2503  
Year Installed: Not reported  
Tank Capacity: 00010000  
Tank Used for: PRODUCT  
Type of Fuel: UNLEADED  
Container Construction Thickness: Not reported  
Leak Detection: Stock Inventor

[Click here for Geo Tracker PDF:](#)

**FINDS:**

Registry ID: 110002660291

[Click Here for FRS Facility Detail Report:](#)

**Environmental Interest/Information System:**

The California Environmental Protection Agency (CalEPA) has recently implemented a new data warehouse system (nSite). This data warehouse combines and merges facility and site information from five different systems managed within CalEPA. The five systems are: California Environmental Reporting System (CERS), EnviroStor, GeoTracker, California Integrated Water Quality System (CIWQS), and Toxic Release Inventory (TRI).

The Resource Conservation and Recovery Act Information System (RCRAInfo) is EPA's comprehensive information system in support of the Resource Conservation and Recovery Act (RCRA) of 1976 and the Hazardous and Solid Waste Amendments (HSWA) of 1984. It tracks many types of information about generators, transporters, treaters, storers, and disposers of hazardous waste.

California's Hazardous Waste Tracking System Data Mart (HWTS-DATAMART) provides information on hazardous waste shipments for generators, transporters, and treatment, storage, and disposal facilities.

Map ID  
Direction  
Distance  
Elevation

MAP FINDINGS

Site

Database(s)

EDR ID Number  
EPA ID Number

**WORLD OIL CO (Continued)**

**1000278339**

[Click this hyperlink](#) while viewing on your computer to access additional FINDS: detail in the EDR Site Report.

**CORTESE:**

Name: WORLD OIL #25  
Address: 2417 SAN FERNANDO BLVD N  
City,State,Zip: BURBANK, CA 91504  
Region: CORTESE  
Envirostor Id: Not reported  
Global ID: T0603702515  
Site/Facility Type: LUST CLEANUP SITE  
Cleanup Status: COMPLETED - CASE CLOSED  
Status Date: Not reported  
Site Code: Not reported  
Latitude: Not reported  
Longitude: Not reported  
Owner: Not reported  
Enf Type: Not reported  
Swat R: Not reported  
Flag: active  
Order No: Not reported  
Waste Discharge System No: Not reported  
Effective Date: Not reported  
Region 2: Not reported  
WID Id: Not reported  
Solid Waste Id No: Not reported  
Waste Management Uit Name: Not reported  
File Name: Active Open

**HIST CORTESE:**

edr\_fname: WORLD OIL #25  
edr\_fadd1: 2417 SAN FERNANDO  
City,State,Zip: BURBANK, CA 91504  
Region: CORTESE  
Facility County Code: 19  
Reg By: LTNKA  
Reg Id: 915040107

**CERS:**

Name: WORLD OIL #25  
Address: 2417 SAN FERNANDO BLVD N  
City,State,Zip: BURBANK, CA 91504  
Site ID: 774574  
CERS ID: T0603702515  
CERS Description: Leaking Underground Storage Tank Cleanup Site

**Affiliation:**

Affiliation Type Desc: Regional Board Caseworker  
Entity Name: MAGDY BAIADY - LOS ANGELES RWQCB (REGION 4)  
Entity Title: Not reported  
Affiliation Address: 320 W. 4TH ST., SUITE 200  
Affiliation City: LOS ANGELES  
Affiliation State: CA  
Affiliation Country: Not reported  
Affiliation Zip: Not reported  
Affiliation Phone: 2135766699,

Map ID  
Direction  
Distance  
Elevation

MAP FINDINGS

Site

Database(s)

EDR ID Number  
EPA ID Number

**WORLD OIL CO (Continued)**

**1000278339**

Affiliation Type Desc: Local Agency Caseworker  
Entity Name: JORGE MARTINEZ - BURBANK, CITY OF  
Entity Title: Not reported  
Affiliation Address: 311 E ORANGE GROVE AVE  
Affiliation City: BURBANK  
Affiliation State: CA  
Affiliation Country: Not reported  
Affiliation Zip: Not reported  
Affiliation Phone: ,

**AR255  
NNE  
1/4-1/2  
0.388 mi.  
2051 ft.**

**MIYANO MACHINERY USA INC.  
2831 N SAN FERNANDO BLVD  
BURBANK, CA 91504**

**CPS-SLIC  
LOS ANGELES CO. HMS  
HWTS  
HAZNET  
WIP**

**S104538162  
N/A**

**Site 1 of 2 in cluster AR**

**Relative:  
Higher**

**CPS-SLIC:**

**Actual:  
692 ft.**

Name: MIYANO MACHINERY USA INC.  
Address: 2831 N. SAN FERNANDO BLVD.  
City,State,Zip: BURBANK, CA 91504  
Region: STATE  
**Facility Status: Completed - Case Closed**  
Status Date: 12/09/1987  
Global Id: T10000015147  
Lead Agency: LOS ANGELES RWQCB (REGION 4)  
Lead Agency Case Number: Not reported  
Latitude: 34.20042  
Longitude: -118.3424  
Case Type: Cleanup Program Site  
Case Worker: WIP  
Local Agency: Not reported  
RB Case Number: 104.0745  
File Location: Not reported  
Potential Media Affected: Not reported  
Potential Contaminants of Concern: Not reported  
EPA Region: 9  
Coordinate Source: Not reported  
Cuf Case: NO  
Quantity Released Gallons: Not reported  
Begin Date: 01/01/1985  
Leak Reported Date: Not reported  
How Discovered: Not reported  
How Discovered Description: Not reported  
Discharge Source: Not reported  
Discharge Cause: Not reported  
Stop Method: Not reported  
Stop Description: Not reported  
No Further Action Date: 12/09/1987  
CA Water Watershed Name: Los Angeles River - San Fernando - Bull Canyon (412.21)  
Dwr Groundwater Subbasin Name: San Fernando Valley (4-012)  
Disadvantaged Community: Disadvantaged Community  
CA Enviroscreen 3 Score: 91-95%  
CA Enviroscreen 4 Score: 90-95%  
Military DOD Site: No  
Facility Project Subtype: Not reported  
RWQCB Region: LOS ANGELES RWQCB (REGION 4)  
Site History: Not reported

Map ID  
Direction  
Distance  
Elevation

MAP FINDINGS

Site

Database(s)

EDR ID Number  
EPA ID Number

**MIYANO MACHINERY USA INC. (Continued)**

**S104538162**

[Click here to access the California GeoTracker records for this facility:](#)

**LOS ANGELES CO. HMS:**

Name: OLYMPIA SUPPLY CO  
Address: 2831 N SAN FERNANDO BLVD  
City,State,Zip: BURBANK, CA 91504  
Region: LA  
Permit Category: Not reported  
Facility Id: 023019-032187  
Facility Type: Not reported  
Facility Status: OPEN  
Area: 3E  
Permit Number: Not reported  
Permit Status: Not reported

**HWTS:**

Name: OMNIA SALES INC.  
Address: 2831 N. SAN FERNANDO BLVD.  
Address 2: Not reported  
City,State,Zip: BURBANK, CA 91504  
EPA ID: CAC002751322  
Inactive Date: 02/14/2014  
Create Date: 11/15/2013  
Last Act Date: Not reported  
Mailing Name: Not reported  
Mailing Address: 2831 N. SAN FERNANDO BLVD.  
Mailing Address 2: Not reported  
Mailing City,State,Zip: BURBANK, CA 91504  
Owner Name: WILL MARCY JR.  
Owner Address: 2831 N. SAN FERNANDO BLVD.  
Owner Address 2: Not reported  
Owner City,State,Zip: BURBANK, CA 91504  
Owner Phone: Not reported  
Owner Fax: Not reported  
Contact Name: AMY HARDEMAN  
Contact Address: 2831 N. SAN FERNANDO BLVD.  
Contact Address 2: Not reported  
City,State,Zip: BURBANK, CA 91504  
Contact Phone: Not reported  
Contact Fax: Not reported  
Facility Status: Inactive  
Facility Type: TEMPORARY  
Category: STATE  
Latitude: 34.200033  
Longitude: -118.341159

Name: OMNIA SALES INC  
Address: 2831 N SAN FERNANDO BLVD  
Address 2: Not reported  
City,State,Zip: BURBANK, CA 91504  
EPA ID: CAC003158237  
Inactive Date: Not reported  
Create Date: 01/24/2022  
Last Act Date: Not reported  
Mailing Name: Not reported

Map ID  
Direction  
Distance  
Elevation

MAP FINDINGS

Site

Database(s)

EDR ID Number  
EPA ID Number

**MIYANO MACHINERY USA INC. (Continued)**

**S104538162**

Mailing Address: 2831 N SAN FERNANDO BLVD  
Mailing Address 2: Not reported  
Mailing City,State,Zip: BURBANK, CA 91504  
Owner Name: WILL MARCY JR  
Owner Address: 2831 N SAN FERNANDO BLVD  
Owner Address 2: Not reported  
Owner City,State,Zip: BURBANK, CA 91504  
Owner Phone: Not reported  
Owner Fax: Not reported  
Contact Name: WILL MARCY  
Contact Address: 2831 N SAN FERNANDO BLVD  
Contact Address 2: Not reported  
City,State,Zip: BURBANK, CA 91504  
Contact Phone: Not reported  
Contact Fax: Not reported  
Facility Status: Active  
Facility Type: TEMPORARY  
Category: STATE  
Latitude: 34.200445  
Longitude: -118.342465

Name: OMNIA SALES  
Address: 2831 N SAN FERNANDO BLVD  
Address 2: Not reported  
City,State,Zip: BURBANK, CA 91504  
EPA ID: CAC003184234  
Inactive Date: 10/06/2022  
Create Date: 07/07/2022  
Last Act Date: 10/07/2022  
Mailing Name: Not reported  
Mailing Address: 2831 N SAN FERNANDO BLVD  
Mailing Address 2: Not reported  
Mailing City,State,Zip: BURBANK, CA  
Owner Name: OMNIA SALES  
Owner Address: 2831 N SAN FERNANDO BLVD  
Owner Address 2: Not reported  
Owner City,State,Zip: BURBANK, CA 91504  
Owner Phone: 8188431620  
Owner Fax: Not reported  
Contact Name: WILL MARCY  
Contact Address: 2831 N SAN FERNANDO BLVD  
Contact Address 2: Not reported  
City,State,Zip: BURBANK, CA 91504  
Contact Phone: 8188431620  
Contact Fax: Not reported  
Facility Status: Not reported  
Facility Type: Not reported  
Category: Not reported  
Latitude: Not reported  
Longitude: Not reported

**HAZNET:**

Name: OMNIA SALES INC.  
Address: 2831 N. SAN FERNANDO BLVD.  
Address 2: Not reported  
City,State,Zip: BURBANK, CA 91504  
Contact: AMY HARDEMAN

Map ID  
Direction  
Distance  
Elevation

MAP FINDINGS

Site

Database(s)

EDR ID Number  
EPA ID Number

**MIYANO MACHINERY USA INC. (Continued)**

**S104538162**

Telephone: 8188431620  
Mailing Name: Not reported  
Mailing Address: 2831 N. SAN FERNANDO BLVD.

Year: 2013  
Gepaid: CAC002751322  
TSD EPA ID: NVD980895338  
CA Waste Code: 792 - Liquids with pH <= 2 with metals  
Disposal Method: H121 - Neutralization Only  
Tons: 0.015

Year: 2013  
Gepaid: CAC002751322  
TSD EPA ID: CAD008252405  
CA Waste Code: 331 - Off-specification, aged or surplus organics  
Disposal Method: H061 - Fuel Blending Prior To Energy Recovery At Another Site  
Tons: 0.09

Year: 2013  
Gepaid: CAC002751322  
TSD EPA ID: CAD008252405  
CA Waste Code: 352 - Other organic solids  
Disposal Method: H141 - Storage, Bulking, And/Or Transfer Off Site--No Treatment/Reovery (H010-H129) Or (H131-H135)  
Tons: 0.02

Year: 2013  
Gepaid: CAC002751322  
TSD EPA ID: CAD008364432  
CA Waste Code: 122 - Alkaline solution without metals pH >= 12.5  
Disposal Method: H141 - Storage, Bulking, And/Or Transfer Off Site--No Treatment/Reovery (H010-H129) Or (H131-H135)  
Tons: 0.0075

**Additional Info:**

Year: 2013  
Gen EPA ID: CAC002751322

Shipment Date: 20131211  
Creation Date: 5/14/2014 22:15:08  
Receipt Date: 20131211  
Manifest ID: 008711604JJK  
Trans EPA ID: CAD008252405  
Trans Name: PACIFIC RESOURCE RECOVERY  
Trans 2 EPA ID: Not reported  
Trans 2 Name: Not reported  
TSDF EPA ID: CAD008252405  
Trans Name: PACIFIC RESOURCE RECOVERY  
TSDF Alt EPA ID: Not reported  
TSDF Alt Name: Not reported  
Waste Code Description: 331 - Off-specification, aged, or surplus organics  
RCRA Code: D001  
Meth Code: H061 - Fuel Blending Prior To Energy Recovery At Another Site  
Quantity Tons: 0.09  
Waste Quantity: 180  
Quantity Unit: P



Map ID  
Direction  
Distance  
Elevation

MAP FINDINGS

Site

Database(s)

EDR ID Number  
EPA ID Number

**MIYANO MACHINERY USA INC. (Continued)**

**S104538162**

Additional Code 1: Not reported  
Additional Code 2: Not reported  
Additional Code 3: Not reported  
Additional Code 4: Not reported  
Additional Code 5: Not reported

Shipment Date: 20131211  
Creation Date: 2/24/2014 22:15:29  
Receipt Date: 20131219  
Manifest ID: 008711608JJK  
Trans EPA ID: CAD008252405  
Trans Name: PACIFIC RESOURCE RECOVERY  
Trans 2 EPA ID: Not reported  
Trans 2 Name: Not reported  
TSDf EPA ID: CAD008364432  
Trans Name: RHO-CHEM LLC  
TSDf Alt EPA ID: Not reported  
TSDf Alt Name: Not reported  
Waste Code Description: 122 - Alkaline solution without metals (pH > 12.5  
RCRA Code: D002  
Meth Code: H141 - Storage, Bulking, And/Or Transfer Off Site--No  
Treatment/Reovery (H010-H129) Or (H131-H135)

Quantity Tons: 0.0075  
Waste Quantity: 15  
Quantity Unit: P  
Additional Code 1: Not reported  
Additional Code 2: Not reported  
Additional Code 3: Not reported  
Additional Code 4: Not reported  
Additional Code 5: Not reported

Shipment Date: 20131211  
Creation Date: 5/24/2014 22:15:13  
Receipt Date: 20140107  
Manifest ID: 008711606JJK  
Trans EPA ID: CAD008252405  
Trans Name: PACIFIC RESOURCE RECOVERY  
Trans 2 EPA ID: CAD008364432  
Trans 2 Name: RHO CHEM LLC  
TSDf EPA ID: NVD980895338  
Trans Name: 21ST CENTURY ENVIRONMENTAL MANAGEMENT OF NEVADA LLC  
TSDf Alt EPA ID: Not reported  
TSDf Alt Name: Not reported  
Waste Code Description: 792 - Not reported  
RCRA Code: D007  
Meth Code: H121 - Neutralization Only

Quantity Tons: 0.015  
Waste Quantity: 30  
Quantity Unit: P  
Additional Code 1: D002  
Additional Code 2: Not reported  
Additional Code 3: Not reported  
Additional Code 4: Not reported  
Additional Code 5: Not reported

Shipment Date: 20131211  
Creation Date: 5/14/2014 22:15:08

Map ID  
Direction  
Distance  
Elevation

MAP FINDINGS

Site

Database(s)

EDR ID Number  
EPA ID Number

**MIYANO MACHINERY USA INC. (Continued)**

**S104538162**

Receipt Date: 20131211  
Manifest ID: 008711604JJK  
Trans EPA ID: CAD008252405  
Trans Name: PACIFIC RESOURCE RECOVERY  
Trans 2 EPA ID: Not reported  
Trans 2 Name: Not reported  
TSDf EPA ID: CAD008252405  
Trans Name: PACIFIC RESOURCE RECOVERY  
TSDf Alt EPA ID: Not reported  
TSDf Alt Name: Not reported  
Waste Code Description: 352 - Other organic solids  
RCRA Code: D001  
Meth Code: H141 - Storage, Bulking, And/Or Transfer Off Site--No Treatment/Reovery (H010-H129) Or (H131-H135)  
  
Quantity Tons: 0.02  
Waste Quantity: 40  
Quantity Unit: P  
Additional Code 1: Not reported  
Additional Code 2: Not reported  
Additional Code 3: Not reported  
Additional Code 4: Not reported  
Additional Code 5: Not reported

WIP:

Name: MIYANO MACHINERY USA INC.  
Address: 2831 N San Fernando Blvd  
City,State,Zip: BURBANK, CA 91504  
Region: 4  
File Number: 104.0745  
**File Status: Historical**  
Staff: DBACHARO  
Facility Suite: Not reported

AL256  
ENE  
1/4-1/2  
0.389 mi.  
2052 ft.

**DRY CLEAN EXPRESS BURBANK  
2411 N SAN FERNANDO BLVD  
BURBANK, CA 91504**

**Site 4 of 4 in cluster AL**

**CPS-SLIC S113000171  
DRYCLEANERS N/A  
HWTS  
HAZNET**

Relative:  
Lower  
Actual:  
668 ft.

CPS-SLIC:  
Name: VISTA CLEANERS  
Address: 2411 N. SAN FERNANDO BLVD.  
City,State,Zip: BURBANK, CA 91504  
Region: STATE  
**Facility Status: Completed - Case Closed**  
Status Date: 10/15/1997  
Global Id: T10000015235  
Lead Agency: LOS ANGELES RWQCB (REGION 4)  
Lead Agency Case Number: Not reported  
Latitude: 34.19683  
Longitude: -118.33687  
Case Type: Cleanup Program Site  
Case Worker: WIP  
Local Agency: Not reported  
RB Case Number: 104.1119  
File Location: Not reported  
Potential Media Affected: Not reported

Map ID  
Direction  
Distance  
Elevation

MAP FINDINGS

Site

Database(s)

EDR ID Number  
EPA ID Number

**DRY CLEAN EXPRESS BURBANK (Continued)**

**S113000171**

Potential Contaminants of Concern: Not reported  
EPA Region: 9  
Coordinate Source: Not reported  
Cuf Case: NO  
Quantity Released Gallons: Not reported  
Begin Date: 01/01/1985  
Leak Reported Date: Not reported  
How Discovered: Not reported  
How Discovered Description: Not reported  
Discharge Source: Not reported  
Discharge Cause: Not reported  
Stop Method: Not reported  
Stop Description: Not reported  
No Further Action Date: 10/15/1997  
CA Water Watershed Name: Los Angeles River - San Fernando - Bull Canyon (412.21)  
Dwr Groundwater Subbasin Name: San Fernando Valley (4-012)  
Disadvantaged Community: Not reported  
CA Enviroscreen 3 Score: 91-95%  
CA Enviroscreen 4 Score: 90-95%  
Military DOD Site: No  
Facility Project Subtype: Not reported  
RWQCB Region: LOS ANGELES RWQCB (REGION 4)  
Site History: Not reported

[Click here to access the California GeoTracker records for this facility:](#)

**DRYCLEANERS:**

Name: DRY CLEAN EXPRESS BURBANK  
Address: 2411 N SAN FERNANDO BLVD  
City,State,Zip: BURBANK, CA 915040000  
EPA Id: CAL000410452  
NAICS Code: 81232  
NAICS Description: Drycleaning and Laundry Services (except Coin-Operated)  
SIC Code: 7211  
SIC Description: Power Laundries, Family and Commercial  
Create Date: 09/16/2015  
Facility Active: No  
Inactive Date: 06/30/2016  
Facility Addr2: Not reported  
Owner Name: LIAT LEVY  
Owner Address: 2411 N SAN FERNANDO BLVD  
Owner Address 2: Not reported  
Owner Telephone: 8185778456  
Contact Name: LIAT LEVY  
Contact Address: 2411 N SAN FERNANDO BLVD  
Contact Address 2: Not reported  
Contact Telephone: 8188485395  
Contact Fax: Not reported  
Mailing Name: Not reported  
Mailing Address 1: 2411 N SAN FERNANDO BLVD  
Mailing Address 2: Not reported  
Mailing City: BURBANK  
Mailing State: CA  
Mailing Zip: 915040000  
Owner Fax: Not reported  
Region Code: 3  
Latitude: 0

Map ID  
Direction  
Distance  
Elevation

MAP FINDINGS

Site

Database(s)

EDR ID Number  
EPA ID Number

**DRY CLEAN EXPRESS BURBANK (Continued)**

**S113000171**

Longitude: 0

**DRYCLEAN SOUTH COAST:**

Name: DRYCLEAN EXPRESS, SADIA KHAN  
Address: 2411 N SAN FERNANDO BLVD  
City,State,Zip: BURBANK, CA 91504  
Facility ID: 176510  
Application Number: 559329  
Permit Number: G29327  
Status: Active  
Representative Name: MIKE ISLAM  
Representative Telephone: 818 8485395  
Permit Status: INACTIVE  
BCAT Number: 000603  
BCAT Description: DRY CLEANING,DRY-TO-DRY NV,W/ SIC,PERC  
CCAT Number: Not reported  
CCAT Description: Not reported  
UTM East: 376.76998901  
UTM North: 3784.6799316  
Application Date: 12/24/2013  
PO Issue Date: 01/10/2014  
NAICS Code: 812320  
SIC Code: 7216

Name: DRY CLEAN EXPRESS BURBANK  
Address: 2411 N SAN FERNANDO BLVD  
City,State,Zip: BURBANK, CA 91504  
Facility ID: 185854  
Application Number: 598095  
Permit Number: G51831  
Status: Active  
Representative Name: LIAT LEVY  
Representative Telephone: 818 8485395  
Permit Status: INACT\_NR  
BCAT Number: 000233  
BCAT Description: DRY CLEANING EQUIP PETROLEUM SOLVENT  
CCAT Number: Not reported  
CCAT Description: Not reported  
UTM East: 0  
UTM North: 0  
Application Date: 10/10/2017  
PO Issue Date: 04/17/2018  
NAICS Code: 812000  
SIC Code: 7212

Name: DRY CLEAN EXPRESS BURBANK  
Address: 2411 N SAN FERNANDO BLVD  
City,State,Zip: BURBANK, CA 91504  
Facility ID: 185854  
Application Number: 598091  
Permit Number: Not reported  
Status: Active  
Representative Name: LIAT LEVY  
Representative Telephone: 818 8485395  
Permit Status: Not reported  
BCAT Number: 000233  
BCAT Description: DRY CLEANING EQUIP PETROLEUM SOLVENT

Map ID  
Direction  
Distance  
Elevation

MAP FINDINGS

Site

Database(s)

EDR ID Number  
EPA ID Number

**DRY CLEAN EXPRESS BURBANK (Continued)**

**S113000171**

CCAT Number: Not reported  
CCAT Description: Not reported  
UTM East: 0  
UTM North: 0  
Application Date: 10/11/2017  
PO Issue Date: 12/31/9999  
NAICS Code: 812000  
SIC Code: 7212

**HWTS:**

Name: DRY CLEAN EXPRESS BURBANK  
Address: 2411 N SAN FERNANDO BLVD  
Address 2: Not reported  
City,State,Zip: BURBANK, CA 91504  
EPA ID: CAL000410452  
Inactive Date: 06/30/2016  
Create Date: 09/16/2015  
Last Act Date: Not reported  
Mailing Name: Not reported  
Mailing Address: 2411 N SAN FERNANDO BLVD  
Mailing Address 2: Not reported  
Mailing City,State,Zip: BURBANK, CA 915040000  
Owner Name: LIAT LEVY  
Owner Address: 2411 N SAN FERNANDO BLVD  
Owner Address 2: Not reported  
Owner City,State,Zip: BURBANK, CA 915040000  
Owner Phone: Not reported  
Owner Fax: Not reported  
Contact Name: LIAT LEVY  
Contact Address: 2411 N SAN FERNANDO BLVD  
Contact Address 2: Not reported  
City,State,Zip: BURBANK, CA 915040000  
Contact Phone: Not reported  
Contact Fax: Not reported  
Facility Status: Inactive  
Facility Type: PERMANENT  
Category: STATE  
Latitude: 34.197282  
Longitude: -118.3373865

**NAICS:**

EPA ID: CAL000410452  
Create Date: 2015-09-16 11:38:50.160  
NAICS Code: 81232  
NAICS Description: Drycleaning and Laundry Services (except Coin-Operated)  
Issued EPA ID Date: 2015-09-16 11:38:50.15300  
Inactive Date: 2016-06-30 00:00:00  
Facility Name: DRY CLEAN EXPRESS BURBANK  
Facility Address: 2411 N SAN FERNANDO BLVD  
Facility Address 2: Not reported  
Facility City: BURBANK  
Facility County: Not reported  
Facility State: CA  
Facility Zip: 915040000

Name: VISTA CLEANERS

Map ID  
Direction  
Distance  
Elevation

MAP FINDINGS

Site

Database(s)

EDR ID Number  
EPA ID Number

**DRY CLEAN EXPRESS BURBANK (Continued)**

**S113000171**

Address: 2411 N SAN FERNANDO BLVD  
Address 2: Not reported  
City,State,Zip: BURBANK, CA 91344  
EPA ID: CAD028604577  
Inactive Date: 06/30/1998  
Create Date: 04/10/1987  
Last Act Date: Not reported  
Mailing Name: Not reported  
Mailing Address: 2411 N SAN FERNANDO BLVD  
Mailing Address 2: Not reported  
Mailing City,State,Zip: BURBANK, CA 915043353  
Owner Name: Not reported  
Owner Address: Not reported  
Owner Address 2: Not reported  
Owner City,State,Zip: Not reported  
Owner Phone: Not reported  
Owner Fax: Not reported  
Contact Name: PETER OUZOUNIAN  
Contact Address: INACT PER 98VQ FINAL NOTICE  
Contact Address 2: Not reported  
City,State,Zip: BURBANK, CA 915040000  
Contact Phone: Not reported  
Contact Fax: Not reported  
Facility Status: Inactive  
Facility Type: PERMANENT  
Category: STATE  
Latitude: 34.272057  
Longitude: -118.50222

**NAICS:**

EPA ID: CAD028604577  
Create Date: 2002-12-03 15:25:10.000  
NAICS Code: 81232  
NAICS Description: Drycleaning and Laundry Services (except Coin-Operated)  
Issued EPA ID Date: 1987-04-10 00:00:00  
Inactive Date: 1998-06-30 00:00:00  
Facility Name: VISTA CLEANERS  
Facility Address: 2411 N SAN FERNANDO BLVD  
Facility Address 2: Not reported  
Facility City: BURBANK  
Facility County: Not reported  
Facility State: CA  
Facility Zip: 913440000

**HAZNET:**

Name: VISTA CLEANERS  
Address: 2411 N SAN FERNANDO BLVD  
Address 2: Not reported  
City,State,Zip: BURBANK, CA 913440000  
Contact: PETER OUZOUNIAN  
Telephone: 8188485395  
Mailing Name: Not reported  
Mailing Address: 2411 N SAN FERNANDO BLVD

Year: 2002  
Gepaid: CAD028604577

Map ID  
Direction  
Distance  
Elevation

MAP FINDINGS

Site

Database(s)

EDR ID Number  
EPA ID Number

**DRY CLEAN EXPRESS BURBANK (Continued)**

**S113000171**

TSD EPA ID:	CAD008302903
CA Waste Code:	211 - Halogenated solvents (chloroforms, methyl chloride, perchloroethylene, etc)
Disposal Method:	H01 - Transfer Station
Tons:	0.06
Year:	2002
Gepaid:	CAD028604577
TSD EPA ID:	CAD008302903
CA Waste Code:	211 - Halogenated solvents (chloroforms, methyl chloride, perchloroethylene, etc)
Disposal Method:	R01 - Recycler
Tons:	0.1251
Year:	2002
Gepaid:	CAD028604577
TSD EPA ID:	CAD008302903
CA Waste Code:	352 - Other organic solids
Disposal Method:	-
Tons:	Not reported
Year:	2002
Gepaid:	CAD028604577
TSD EPA ID:	CAD008302903
CA Waste Code:	343 - Unspecified organic liquid mixture
Disposal Method:	-
Tons:	Not reported
Year:	2001
Gepaid:	CAD028604577
TSD EPA ID:	CAD008302903
CA Waste Code:	211 - Halogenated solvents (chloroforms, methyl chloride, perchloroethylene, etc)
Disposal Method:	R01 - Recycler
Tons:	0.1876
Year:	2001
Gepaid:	CAD028604577
TSD EPA ID:	CAD008302903
CA Waste Code:	211 - Halogenated solvents (chloroforms, methyl chloride, perchloroethylene, etc)
Disposal Method:	H01 - Transfer Station
Tons:	0.09
Year:	1999
Gepaid:	CAD028604577
TSD EPA ID:	CAD981397417
CA Waste Code:	211 - Halogenated solvents (chloroforms, methyl chloride, perchloroethylene, etc)
Disposal Method:	R01 - Recycler
Tons:	0.5131
Year:	1998
Gepaid:	CAD028604577
TSD EPA ID:	CAD981397417
CA Waste Code:	211 - Halogenated solvents (chloroforms, methyl chloride, perchloroethylene, etc)

Map ID  
Direction  
Distance  
Elevation

MAP FINDINGS

Site

Database(s)

EDR ID Number  
EPA ID Number

**DRY CLEAN EXPRESS BURBANK (Continued)**

**S113000171**

Disposal Method:	R01 - Recycler
Tons:	0.4547
Year:	1997
Gepaid:	CAD028604577
TSD EPA ID:	CAD981397417
CA Waste Code:	211 - Halogenated solvents (chloroforms, methyl chloride, perchloroethylene, etc)
Disposal Method:	R01 - Recycler
Tons:	21.7769
Year:	1996
Gepaid:	CAD028604577
TSD EPA ID:	CAD981397417
CA Waste Code:	211 - Halogenated solvents (chloroforms, methyl chloride, perchloroethylene, etc)
Disposal Method:	R01 - Recycler
Tons:	0.5631

[Click this hyperlink](#) while viewing on your computer to access 1 additional CA HAZNET: record(s) in the EDR Site Report.

Additional Info:

Year:	2002
Gen EPA ID:	CAD028604577
Shipment Date:	20020830
Creation Date:	1/28/2003 18:30:41
Receipt Date:	20020903
Manifest ID:	21925113
Trans EPA ID:	CAR000036921
Trans Name:	Not reported
Trans 2 EPA ID:	Not reported
Trans 2 Name:	Not reported
TSDf EPA ID:	CAD008302903
Trans Name:	Not reported
TSDf Alt EPA ID:	Not reported
TSDf Alt Name:	Not reported
Waste Code Description:	211 - Halogenated solvents (chloroform, methyl chloride, perchloroethylene, etc.
RCRA Code:	F002
Meth Code:	H01 - Transfer Station
Quantity Tons:	0.06
Waste Quantity:	120
Quantity Unit:	P
Additional Code 1:	Not reported
Additional Code 2:	Not reported
Additional Code 3:	Not reported
Additional Code 4:	Not reported
Additional Code 5:	Not reported
Shipment Date:	20020830
Creation Date:	1/28/2003 18:30:41
Receipt Date:	20020903
Manifest ID:	21925113
Trans EPA ID:	CAR000036921



Map ID  
Direction  
Distance  
Elevation

MAP FINDINGS

Site

Database(s)

EDR ID Number  
EPA ID Number

**DRY CLEAN EXPRESS BURBANK (Continued)**

**S113000171**

Trans Name:	Not reported
Trans 2 EPA ID:	Not reported
Trans 2 Name:	Not reported
TSDf EPA ID:	CAD008302903
Trans Name:	Not reported
TSDf Alt EPA ID:	Not reported
TSDf Alt Name:	Not reported
Waste Code Description:	352 - Other organic solids
RCRA Code:	Not reported
Meth Code:	- Not reported
Quantity Tons:	Not reported
Waste Quantity:	Not reported
Quantity Unit:	P
Additional Code 1:	Not reported
Additional Code 2:	Not reported
Additional Code 3:	Not reported
Additional Code 4:	Not reported
Additional Code 5:	Not reported
Shipment Date:	20020830
Creation Date:	1/28/2003 18:30:41
Receipt Date:	20020903
Manifest ID:	21925113
Trans EPA ID:	CAR000036921
Trans Name:	Not reported
Trans 2 EPA ID:	Not reported
Trans 2 Name:	Not reported
TSDf EPA ID:	CAD008302903
Trans Name:	Not reported
TSDf Alt EPA ID:	Not reported
TSDf Alt Name:	Not reported
Waste Code Description:	343 - Unspecified organic liquid mixture
RCRA Code:	Not reported
Meth Code:	- Not reported
Quantity Tons:	Not reported
Waste Quantity:	Not reported
Quantity Unit:	G
Additional Code 1:	Not reported
Additional Code 2:	Not reported
Additional Code 3:	Not reported
Additional Code 4:	Not reported
Additional Code 5:	Not reported
Shipment Date:	20020830
Creation Date:	1/28/2003 18:30:41
Receipt Date:	20020903
Manifest ID:	21925113
Trans EPA ID:	CAR000036921
Trans Name:	Not reported
Trans 2 EPA ID:	Not reported
Trans 2 Name:	Not reported
TSDf EPA ID:	CAD008302903
Trans Name:	Not reported
TSDf Alt EPA ID:	Not reported
TSDf Alt Name:	Not reported
Waste Code Description:	211 - Halogenated solvents (chloroform, methyl chloride, perchloroethylene, etc.

Map ID  
Direction  
Distance  
Elevation

MAP FINDINGS

Site

Database(s)

EDR ID Number  
EPA ID Number

**DRY CLEAN EXPRESS BURBANK (Continued)**

**S113000171**

RCRA Code: F002  
Meth Code: R01 - Recycler  
Quantity Tons: 0.1251  
Waste Quantity: 30  
Quantity Unit: G  
Additional Code 1: Not reported  
Additional Code 2: Not reported  
Additional Code 3: Not reported  
Additional Code 4: Not reported  
Additional Code 5: Not reported

Additional Info:

Year: 2001  
Gen EPA ID: CAD028604577

Shipment Date: 20011129  
Creation Date: 2/13/2002 0:00:00  
Receipt Date: 20011205  
Manifest ID: 21716117  
Trans EPA ID: CAR000036921  
Trans Name: Not reported  
Trans 2 EPA ID: Not reported  
Trans 2 Name: Not reported  
TSDf EPA ID: CAD008302903  
Trans Name: Not reported  
TSDf Alt EPA ID: CAD008302903  
TSDf Alt Name: Not reported  
Waste Code Description: 211 - Halogenated solvents (chloroform, methyl chloride, perchloroethylene, etc.)

RCRA Code: F002  
Meth Code: R01 - Recycler  
Quantity Tons: 0.1876  
Waste Quantity: 45  
Quantity Unit: G  
Additional Code 1: Not reported  
Additional Code 2: Not reported  
Additional Code 3: Not reported  
Additional Code 4: Not reported  
Additional Code 5: Not reported

Shipment Date: 20011129  
Creation Date: 2/13/2002 0:00:00  
Receipt Date: 20011205  
Manifest ID: 21716117  
Trans EPA ID: CAR000036921  
Trans Name: Not reported  
Trans 2 EPA ID: Not reported  
Trans 2 Name: Not reported  
TSDf EPA ID: CAD008302903  
Trans Name: Not reported  
TSDf Alt EPA ID: CAD008302903  
TSDf Alt Name: Not reported  
Waste Code Description: 211 - Halogenated solvents (chloroform, methyl chloride, perchloroethylene, etc.)

RCRA Code: F002  
Meth Code: H01 - Transfer Station  
Quantity Tons: 0.09

Map ID  
Direction  
Distance  
Elevation

MAP FINDINGS

Site

Database(s)

EDR ID Number  
EPA ID Number

**DRY CLEAN EXPRESS BURBANK (Continued)**

**S113000171**

Waste Quantity: 180  
Quantity Unit: P  
Additional Code 1: Not reported  
Additional Code 2: Not reported  
Additional Code 3: Not reported  
Additional Code 4: Not reported  
Additional Code 5: Not reported

Additional Info:

Year: 1999  
Gen EPA ID: CAD028604577

Shipment Date: 19990706  
Creation Date: 12/16/1999 0:00:00  
Receipt Date: 19990707  
Manifest ID: 99317999  
Trans EPA ID: CAD981414386  
Trans Name: Not reported  
Trans 2 EPA ID: Not reported  
Trans 2 Name: Not reported  
TSDf EPA ID: CAD981397417  
Trans Name: Not reported  
TSDf Alt EPA ID: CAD981397417  
TSDf Alt Name: Not reported  
Waste Code Description: 211 - Halogenated solvents (chloroform, methyl chloride, perchloroethylene, etc.

RCRA Code: F002  
Meth Code: R01 - Recycler  
Quantity Tons: 0.05  
Waste Quantity: 12  
Quantity Unit: G  
Additional Code 1: Not reported  
Additional Code 2: Not reported  
Additional Code 3: Not reported  
Additional Code 4: Not reported  
Additional Code 5: Not reported

Shipment Date: 19990706  
Creation Date: 12/16/1999 0:00:00  
Receipt Date: 19990707  
Manifest ID: 99317999  
Trans EPA ID: CAD981414386  
Trans Name: Not reported  
Trans 2 EPA ID: Not reported  
Trans 2 Name: Not reported  
TSDf EPA ID: CAD981397417  
Trans Name: Not reported  
TSDf Alt EPA ID: CAD981397417  
TSDf Alt Name: Not reported  
Waste Code Description: 211 - Halogenated solvents (chloroform, methyl chloride, perchloroethylene, etc.

RCRA Code: F002  
Meth Code: R01 - Recycler  
Quantity Tons: 0.2107  
Waste Quantity: 0.25  
Quantity Unit: Y  
Additional Code 1: Not reported

Map ID  
Direction  
Distance  
Elevation

MAP FINDINGS

Site

Database(s)

EDR ID Number  
EPA ID Number

**DRY CLEAN EXPRESS BURBANK (Continued)**

**S113000171**

Additional Code 2: Not reported  
Additional Code 3: Not reported  
Additional Code 4: Not reported  
Additional Code 5: Not reported

Shipment Date: 19990219  
Creation Date: 6/3/1999 0:00:00  
Receipt Date: 19990301  
Manifest ID: 98761813  
Trans EPA ID: CAD981414386  
Trans Name: Not reported  
Trans 2 EPA ID: Not reported  
Trans 2 Name: Not reported  
TSDf EPA ID: CAD981397417  
Trans Name: Not reported  
TSDf Alt EPA ID: Not reported  
TSDf Alt Name: Not reported  
Waste Code Description: 211 - Halogenated solvents (chloroform, methyl chloride, perchloroethylene, etc.  
RCRA Code: F002  
Meth Code: R01 - Recycler  
Quantity Tons: 0.2107  
Waste Quantity: 0.25  
Quantity Unit: Y  
Additional Code 1: Not reported  
Additional Code 2: Not reported  
Additional Code 3: Not reported  
Additional Code 4: Not reported  
Additional Code 5: Not reported

Shipment Date: 19990219  
Creation Date: 6/3/1999 0:00:00  
Receipt Date: 19990301  
Manifest ID: 98761813  
Trans EPA ID: CAD981414386  
Trans Name: Not reported  
Trans 2 EPA ID: Not reported  
Trans 2 Name: Not reported  
TSDf EPA ID: CAD981397417  
Trans Name: Not reported  
TSDf Alt EPA ID: Not reported  
TSDf Alt Name: Not reported  
Waste Code Description: 211 - Halogenated solvents (chloroform, methyl chloride, perchloroethylene, etc.  
RCRA Code: F002  
Meth Code: R01 - Recycler  
Quantity Tons: 0  
Waste Quantity: 0  
Quantity Unit: Not reported  
Additional Code 1: Not reported  
Additional Code 2: Not reported  
Additional Code 3: Not reported  
Additional Code 4: Not reported  
Additional Code 5: Not reported

Shipment Date: 19990105  
Creation Date: 4/5/1999 0:00:00

Map ID  
Direction  
Distance  
Elevation

MAP FINDINGS

Site

Database(s)

EDR ID Number  
EPA ID Number

**DRY CLEAN EXPRESS BURBANK (Continued)**

**S113000171**

Receipt Date: 19990106  
Manifest ID: 98889361  
Trans EPA ID: CAD981414386  
Trans Name: Not reported  
Trans 2 EPA ID: Not reported  
Trans 2 Name: Not reported  
TSDf EPA ID: CAD981397417  
Trans Name: Not reported  
TSDf Alt EPA ID: Not reported  
TSDf Alt Name: Not reported  
Waste Code Description: 211 - Halogenated solvents (chloroform, methyl chloride, perchloroethylene, etc.  
  
RCRA Code: F002  
Meth Code: R01 - Recycler  
Quantity Tons: 0.0417  
Waste Quantity: 10  
Quantity Unit: G  
Additional Code 1: Not reported  
Additional Code 2: Not reported  
Additional Code 3: Not reported  
Additional Code 4: Not reported  
Additional Code 5: Not reported

Shipment Date: 19990105  
Creation Date: 4/5/1999 0:00:00  
Receipt Date: 19990106  
Manifest ID: 98889361  
Trans EPA ID: CAD981414386  
Trans Name: Not reported  
Trans 2 EPA ID: Not reported  
Trans 2 Name: Not reported  
TSDf EPA ID: CAD981397417  
Trans Name: Not reported  
TSDf Alt EPA ID: Not reported  
TSDf Alt Name: Not reported  
Waste Code Description: 211 - Halogenated solvents (chloroform, methyl chloride, perchloroethylene, etc.  
  
RCRA Code: F002  
Meth Code: R01 - Recycler  
Quantity Tons: 0  
Waste Quantity: 0  
Quantity Unit: Y  
Additional Code 1: Not reported  
Additional Code 2: Not reported  
Additional Code 3: Not reported  
Additional Code 4: Not reported  
Additional Code 5: Not reported

Additional Info:  
Year: 1998  
Gen EPA ID: CAD028604577

Shipment Date: 19980727  
Creation Date: 11/5/1998 0:00:00  
Receipt Date: 19980728  
Manifest ID: 98077687  
Trans EPA ID: CAD981414386

Map ID  
Direction  
Distance  
Elevation

MAP FINDINGS

Site

Database(s)

EDR ID Number  
EPA ID Number

**DRY CLEAN EXPRESS BURBANK (Continued)**

**S113000171**

Trans Name:	Not reported
Trans 2 EPA ID:	Not reported
Trans 2 Name:	Not reported
TSDf EPA ID:	CAD981397417
Trans Name:	Not reported
TSDf Alt EPA ID:	Not reported
TSDf Alt Name:	Not reported
Waste Code Description:	211 - Halogenated solvents (chloroform, methyl chloride, perchloroethylene, etc.
RCRA Code:	F002
Meth Code:	R01 - Recycler
Quantity Tons:	0.2107
Waste Quantity:	0.25
Quantity Unit:	Y
Additional Code 1:	Not reported
Additional Code 2:	Not reported
Additional Code 3:	Not reported
Additional Code 4:	Not reported
Additional Code 5:	Not reported
Shipment Date:	19980727
Creation Date:	11/5/1998 0:00:00
Receipt Date:	19980728
Manifest ID:	98077687
Trans EPA ID:	CAD981414386
Trans Name:	Not reported
Trans 2 EPA ID:	Not reported
Trans 2 Name:	Not reported
TSDf EPA ID:	CAD981397417
Trans Name:	Not reported
TSDf Alt EPA ID:	Not reported
TSDf Alt Name:	Not reported
Waste Code Description:	211 - Halogenated solvents (chloroform, methyl chloride, perchloroethylene, etc.
RCRA Code:	F002
Meth Code:	R01 - Recycler
Quantity Tons:	0.0125
Waste Quantity:	3
Quantity Unit:	G
Additional Code 1:	Not reported
Additional Code 2:	Not reported
Additional Code 3:	Not reported
Additional Code 4:	Not reported
Additional Code 5:	Not reported
Shipment Date:	19980320
Creation Date:	6/16/1998 0:00:00
Receipt Date:	19980321
Manifest ID:	98331215
Trans EPA ID:	CAD981414386
Trans Name:	Not reported
Trans 2 EPA ID:	Not reported
Trans 2 Name:	Not reported
TSDf EPA ID:	CAD981397417
Trans Name:	Not reported
TSDf Alt EPA ID:	CAD981397417
TSDf Alt Name:	Not reported

Map ID  
Direction  
Distance  
Elevation

MAP FINDINGS

Site

Database(s)

EDR ID Number  
EPA ID Number

**DRY CLEAN EXPRESS BURBANK (Continued)**

**S113000171**

Waste Code Description: 211 - Halogenated solvents (chloroform, methyl chloride, perchloroethylene, etc.)  
RCRA Code: F002  
Meth Code: R01 - Recycler  
Quantity Tons: 0.2107  
Waste Quantity: 0.25  
Quantity Unit: Y  
Additional Code 1: Not reported  
Additional Code 2: Not reported  
Additional Code 3: Not reported  
Additional Code 4: Not reported  
Additional Code 5: Not reported

Shipment Date: 19980320  
Creation Date: 6/16/1998 0:00:00  
Receipt Date: 19980321  
Manifest ID: 98331215  
Trans EPA ID: CAD981414386  
Trans Name: Not reported  
Trans 2 EPA ID: Not reported  
Trans 2 Name: Not reported  
TSDf EPA ID: CAD981397417  
Trans Name: Not reported  
TSDf Alt EPA ID: CAD981397417  
TSDf Alt Name: Not reported  
Waste Code Description: 211 - Halogenated solvents (chloroform, methyl chloride, perchloroethylene, etc.)  
RCRA Code: F002  
Meth Code: R01 - Recycler  
Quantity Tons: 0.0208  
Waste Quantity: 5  
Quantity Unit: G  
Additional Code 1: Not reported  
Additional Code 2: Not reported  
Additional Code 3: Not reported  
Additional Code 4: Not reported  
Additional Code 5: Not reported

Additional Info:  
Year: 1997  
Gen EPA ID: CAD028604577

Shipment Date: 19971110  
Creation Date: 7/23/1998 0:00:00  
Receipt Date: 19971111  
Manifest ID: 96776119  
Trans EPA ID: CAD981414386  
Trans Name: Not reported  
Trans 2 EPA ID: Not reported  
Trans 2 Name: Not reported  
TSDf EPA ID: CAD981397417  
Trans Name: Not reported  
TSDf Alt EPA ID: CAD981397417  
TSDf Alt Name: Not reported  
Waste Code Description: 211 - Halogenated solvents (chloroform, methyl chloride, perchloroethylene, etc.)  
RCRA Code: F002

Map ID  
Direction  
Distance  
Elevation

MAP FINDINGS

Site

Database(s)

EDR ID Number  
EPA ID Number

**DRY CLEAN EXPRESS BURBANK (Continued)**

**S113000171**

Meth Code: R01 - Recycler  
Quantity Tons: 21.07  
Waste Quantity: 25  
Quantity Unit: Y  
Additional Code 1: Not reported  
Additional Code 2: Not reported  
Additional Code 3: Not reported  
Additional Code 4: Not reported  
Additional Code 5: Not reported

Shipment Date: 19971110  
Creation Date: 7/23/1998 0:00:00  
Receipt Date: 19971111  
Manifest ID: 96776119  
Trans EPA ID: CAD981414386  
Trans Name: Not reported  
Trans 2 EPA ID: Not reported  
Trans 2 Name: Not reported  
TSDf EPA ID: CAD981397417  
Trans Name: Not reported  
TSDf Alt EPA ID: CAD981397417  
TSDf Alt Name: Not reported  
Waste Code Description: 211 - Halogenated solvents (chloroform, methyl chloride, perchloroethylene, etc.

RCRA Code: F002  
Meth Code: R01 - Recycler  
Quantity Tons: 0.0208  
Waste Quantity: 5  
Quantity Unit: G  
Additional Code 1: Not reported  
Additional Code 2: Not reported  
Additional Code 3: Not reported  
Additional Code 4: Not reported  
Additional Code 5: Not reported

Shipment Date: 19970709  
Creation Date: 12/4/1997 0:00:00  
Receipt Date: 19970710  
Manifest ID: 96743346  
Trans EPA ID: CAD981414386  
Trans Name: Not reported  
Trans 2 EPA ID: Not reported  
Trans 2 Name: Not reported  
TSDf EPA ID: CAD981397417  
Trans Name: Not reported  
TSDf Alt EPA ID: Not reported  
TSDf Alt Name: Not reported  
Waste Code Description: 211 - Halogenated solvents (chloroform, methyl chloride, perchloroethylene, etc.

RCRA Code: F002  
Meth Code: R01 - Recycler  
Quantity Tons: 0.2107  
Waste Quantity: 0.25  
Quantity Unit: Y  
Additional Code 1: Not reported  
Additional Code 2: Not reported  
Additional Code 3: Not reported



Map ID  
Direction  
Distance  
Elevation

MAP FINDINGS

Site

Database(s)

EDR ID Number  
EPA ID Number

**DRY CLEAN EXPRESS BURBANK (Continued)**

**S113000171**

Additional Code 4:	Not reported
Additional Code 5:	Not reported
Shipment Date:	19970709
Creation Date:	12/4/1997 0:00:00
Receipt Date:	19970710
Manifest ID:	96743346
Trans EPA ID:	CAD981414386
Trans Name:	Not reported
Trans 2 EPA ID:	Not reported
Trans 2 Name:	Not reported
TSDf EPA ID:	CAD981397417
Trans Name:	Not reported
TSDf Alt EPA ID:	Not reported
TSDf Alt Name:	Not reported
Waste Code Description:	211 - Halogenated solvents (chloroform, methyl chloride, perchloroethylene, etc.
RCRA Code:	F002
Meth Code:	R01 - Recycler
Quantity Tons:	0.0166
Waste Quantity:	4
Quantity Unit:	G
Additional Code 1:	Not reported
Additional Code 2:	Not reported
Additional Code 3:	Not reported
Additional Code 4:	Not reported
Additional Code 5:	Not reported
Shipment Date:	19970403
Creation Date:	7/17/1997 0:00:00
Receipt Date:	19970404
Manifest ID:	96798120
Trans EPA ID:	CAD981414386
Trans Name:	Not reported
Trans 2 EPA ID:	Not reported
Trans 2 Name:	Not reported
TSDf EPA ID:	CAD981397417
Trans Name:	Not reported
TSDf Alt EPA ID:	Not reported
TSDf Alt Name:	Not reported
Waste Code Description:	211 - Halogenated solvents (chloroform, methyl chloride, perchloroethylene, etc.
RCRA Code:	F002
Meth Code:	R01 - Recycler
Quantity Tons:	0.2107
Waste Quantity:	0.25
Quantity Unit:	Y
Additional Code 1:	Not reported
Additional Code 2:	Not reported
Additional Code 3:	Not reported
Additional Code 4:	Not reported
Additional Code 5:	Not reported
Shipment Date:	19970403
Creation Date:	7/17/1997 0:00:00
Receipt Date:	19970404
Manifest ID:	96798120

Map ID  
Direction  
Distance  
Elevation

MAP FINDINGS

Site

Database(s)

EDR ID Number  
EPA ID Number

**DRY CLEAN EXPRESS BURBANK (Continued)**

**S113000171**

Trans EPA ID:	CAD981414386
Trans Name:	Not reported
Trans 2 EPA ID:	Not reported
Trans 2 Name:	Not reported
TSDf EPA ID:	CAD981397417
Trans Name:	Not reported
TSDf Alt EPA ID:	Not reported
TSDf Alt Name:	Not reported
Waste Code Description:	211 - Halogenated solvents (chloroform, methyl chloride, perchloroethylene, etc.
RCRA Code:	F002
Meth Code:	R01 - Recycler
Quantity Tons:	0.0208
Waste Quantity:	5
Quantity Unit:	G
Additional Code 1:	Not reported
Additional Code 2:	Not reported
Additional Code 3:	Not reported
Additional Code 4:	Not reported
Additional Code 5:	Not reported
Shipment Date:	19970109
Creation Date:	5/30/1997 0:00:00
Receipt Date:	19970110
Manifest ID:	96713274
Trans EPA ID:	CAD981414386
Trans Name:	Not reported
Trans 2 EPA ID:	Not reported
Trans 2 Name:	Not reported
TSDf EPA ID:	CAD981397417
Trans Name:	Not reported
TSDf Alt EPA ID:	Not reported
TSDf Alt Name:	Not reported
Waste Code Description:	211 - Halogenated solvents (chloroform, methyl chloride, perchloroethylene, etc.
RCRA Code:	F002
Meth Code:	R01 - Recycler
Quantity Tons:	0.2107
Waste Quantity:	0.25
Quantity Unit:	Y
Additional Code 1:	Not reported
Additional Code 2:	Not reported
Additional Code 3:	Not reported
Additional Code 4:	Not reported
Additional Code 5:	Not reported
Shipment Date:	19970109
Creation Date:	5/30/1997 0:00:00
Receipt Date:	19970110
Manifest ID:	96713274
Trans EPA ID:	CAD981414386
Trans Name:	Not reported
Trans 2 EPA ID:	Not reported
Trans 2 Name:	Not reported
TSDf EPA ID:	CAD981397417
Trans Name:	Not reported
TSDf Alt EPA ID:	Not reported

Map ID  
Direction  
Distance  
Elevation

MAP FINDINGS

Site

Database(s)

EDR ID Number  
EPA ID Number

**DRY CLEAN EXPRESS BURBANK (Continued)**

**S113000171**

TSDF Alt Name: Not reported  
Waste Code Description: 211 - Halogenated solvents (chloroform, methyl chloride, perchloroethylene, etc.)  
RCRA Code: F002  
Meth Code: R01 - Recycler  
Quantity Tons: 0.0166  
Waste Quantity: 4  
Quantity Unit: G  
Additional Code 1: Not reported  
Additional Code 2: Not reported  
Additional Code 3: Not reported  
Additional Code 4: Not reported  
Additional Code 5: Not reported

Additional Info:

Year: 1996  
Gen EPA ID: CAD028604577

Shipment Date: 19960920  
Creation Date: 5/21/1997 0:00:00  
Receipt Date: 19960924  
Manifest ID: 96535947  
Trans EPA ID: CAD981414386  
Trans Name: Not reported  
Trans 2 EPA ID: Not reported  
Trans 2 Name: Not reported  
TSDF EPA ID: CAD981397417  
Trans Name: Not reported  
TSDF Alt EPA ID: Not reported  
TSDF Alt Name: Not reported  
Waste Code Description: 211 - Halogenated solvents (chloroform, methyl chloride, perchloroethylene, etc.)

RCRA Code: F002  
Meth Code: R01 - Recycler  
Quantity Tons: 0.2107  
Waste Quantity: 0.25  
Quantity Unit: Y  
Additional Code 1: Not reported  
Additional Code 2: Not reported  
Additional Code 3: Not reported  
Additional Code 4: Not reported  
Additional Code 5: Not reported

Shipment Date: 19960920  
Creation Date: 5/21/1997 0:00:00  
Receipt Date: 19960924  
Manifest ID: 96535947  
Trans EPA ID: CAD981414386  
Trans Name: Not reported  
Trans 2 EPA ID: Not reported  
Trans 2 Name: Not reported  
TSDF EPA ID: CAD981397417  
Trans Name: Not reported  
TSDF Alt EPA ID: Not reported  
TSDF Alt Name: Not reported  
Waste Code Description: 211 - Halogenated solvents (chloroform, methyl chloride, perchloroethylene, etc.)

Map ID  
Direction  
Distance  
Elevation

MAP FINDINGS

Site

Database(s)

EDR ID Number  
EPA ID Number

**DRY CLEAN EXPRESS BURBANK (Continued)**

**S113000171**

RCRA Code: F002  
Meth Code: R01 - Recycler  
Quantity Tons: 0.1417  
Waste Quantity: 34  
Quantity Unit: G  
Additional Code 1: Not reported  
Additional Code 2: Not reported  
Additional Code 3: Not reported  
Additional Code 4: Not reported  
Additional Code 5: Not reported

Shipment Date: 19960410  
Creation Date: 10/4/1996 0:00:00  
Receipt Date: 19960411  
Manifest ID: 96275539  
Trans EPA ID: CAD981414386  
Trans Name: Not reported  
Trans 2 EPA ID: Not reported  
Trans 2 Name: Not reported  
TSDf EPA ID: CAD981397417  
Trans Name: Not reported  
TSDf Alt EPA ID: CAD981397417  
TSDf Alt Name: Not reported  
Waste Code Description: 211 - Halogenated solvents (chloroform, methyl chloride, perchloroethylene, etc.

RCRA Code: F002  
Meth Code: R01 - Recycler  
Quantity Tons: 0.2107  
Waste Quantity: 0.25  
Quantity Unit: Y  
Additional Code 1: Not reported  
Additional Code 2: Not reported  
Additional Code 3: Not reported  
Additional Code 4: Not reported  
Additional Code 5: Not reported

Shipment Date: 19960410  
Creation Date: 10/4/1996 0:00:00  
Receipt Date: 19960411  
Manifest ID: 96275539  
Trans EPA ID: CAD981414386  
Trans Name: Not reported  
Trans 2 EPA ID: Not reported  
Trans 2 Name: Not reported  
TSDf EPA ID: CAD981397417  
Trans Name: Not reported  
TSDf Alt EPA ID: CAD981397417  
TSDf Alt Name: Not reported  
Waste Code Description: 211 - Halogenated solvents (chloroform, methyl chloride, perchloroethylene, etc.

RCRA Code: F002  
Meth Code: R01 - Recycler  
Quantity Tons: 0  
Waste Quantity: 0  
Quantity Unit: G  
Additional Code 1: Not reported  
Additional Code 2: Not reported

Map ID  
Direction  
Distance  
Elevation

MAP FINDINGS

Site

Database(s)

EDR ID Number  
EPA ID Number

**DRY CLEAN EXPRESS BURBANK (Continued)**

**S113000171**

Additional Code 3: Not reported  
Additional Code 4: Not reported  
Additional Code 5: Not reported

Additional Info:

Year: 1995  
Gen EPA ID: CAD028604577

Shipment Date: 19951221  
Creation Date: 9/18/1996 0:00:00  
Receipt Date: 19951222  
Manifest ID: 95897212  
Trans EPA ID: CAD981414386  
Trans Name: Not reported  
Trans 2 EPA ID: Not reported  
Trans 2 Name: Not reported  
TSDf EPA ID: CAD981397417  
Trans Name: Not reported  
TSDf Alt EPA ID: Not reported  
TSDf Alt Name: Not reported  
Waste Code Description: 211 - Halogenated solvents (chloroform, methyl chloride, perchloroethylene, etc.

RCRA Code: F002  
Meth Code: R01 - Recycler  
Quantity Tons: 0.2107  
Waste Quantity: 0.25  
Quantity Unit: Y  
Additional Code 1: Not reported  
Additional Code 2: Not reported  
Additional Code 3: Not reported  
Additional Code 4: Not reported  
Additional Code 5: Not reported

Shipment Date: 19951221  
Creation Date: 9/18/1996 0:00:00  
Receipt Date: 19951222  
Manifest ID: 95897212  
Trans EPA ID: CAD981414386  
Trans Name: Not reported  
Trans 2 EPA ID: Not reported  
Trans 2 Name: Not reported  
TSDf EPA ID: CAD981397417  
Trans Name: Not reported  
TSDf Alt EPA ID: Not reported  
TSDf Alt Name: Not reported  
Waste Code Description: 211 - Halogenated solvents (chloroform, methyl chloride, perchloroethylene, etc.

RCRA Code: F002  
Meth Code: R01 - Recycler  
Quantity Tons: 0  
Waste Quantity: 0  
Quantity Unit: Not reported  
Additional Code 1: Not reported  
Additional Code 2: Not reported  
Additional Code 3: Not reported  
Additional Code 4: Not reported  
Additional Code 5: Not reported

Map ID  
Direction  
Distance  
Elevation

MAP FINDINGS

Site

Database(s)

EDR ID Number  
EPA ID Number

**DRY CLEAN EXPRESS BURBANK (Continued)**

**S113000171**

Shipment Date: 19950831  
Creation Date: 7/26/1996 0:00:00  
Receipt Date: 19950901  
Manifest ID: 95473725  
Trans EPA ID: CAD981414386  
Trans Name: Not reported  
Trans 2 EPA ID: Not reported  
Trans 2 Name: Not reported  
TSDf EPA ID: CAD981397417  
Trans Name: Not reported  
TSDf Alt EPA ID: Not reported  
TSDf Alt Name: Not reported  
Waste Code Description: 211 - Halogenated solvents (chloroform, methyl chloride, perchloroethylene, etc.)

RCRA Code: F002  
Meth Code: R01 - Recycler  
Quantity Tons: 0  
Waste Quantity: 0  
Quantity Unit: Not reported  
Additional Code 1: Not reported  
Additional Code 2: Not reported  
Additional Code 3: Not reported  
Additional Code 4: Not reported  
Additional Code 5: Not reported

Shipment Date: 19950831  
Creation Date: 7/26/1996 0:00:00  
Receipt Date: 19950901  
Manifest ID: 95473725  
Trans EPA ID: CAD981414386  
Trans Name: Not reported  
Trans 2 EPA ID: Not reported  
Trans 2 Name: Not reported  
TSDf EPA ID: CAD981397417  
Trans Name: Not reported  
TSDf Alt EPA ID: Not reported  
TSDf Alt Name: Not reported  
Waste Code Description: 211 - Halogenated solvents (chloroform, methyl chloride, perchloroethylene, etc.)

RCRA Code: F002  
Meth Code: R01 - Recycler  
Quantity Tons: 0.2107  
Waste Quantity: 0.25  
Quantity Unit: Y  
Additional Code 1: Not reported  
Additional Code 2: Not reported  
Additional Code 3: Not reported  
Additional Code 4: Not reported  
Additional Code 5: Not reported

Shipment Date: 19950501  
Creation Date: 4/2/1996 0:00:00  
Receipt Date: 19950502  
Manifest ID: 95185894  
Trans EPA ID: CAD981414386  
Trans Name: Not reported  
Trans 2 EPA ID: Not reported

Map ID  
 Direction  
 Distance  
 Elevation

MAP FINDINGS

Site

Database(s)

EDR ID Number  
 EPA ID Number

**DRY CLEAN EXPRESS BURBANK (Continued)**

**S113000171**

Trans 2 Name:	Not reported
TSDf EPA ID:	CAD981397417
Trans Name:	Not reported
TSDf Alt EPA ID:	CAD981397417
TSDf Alt Name:	Not reported
Waste Code Description:	211 - Halogenated solvents (chloroform, methyl chloride, perchloroethylene, etc.
RCRA Code:	F002
Meth Code:	R01 - Recycler
Quantity Tons:	0
Waste Quantity:	0
Quantity Unit:	G
Additional Code 1:	Not reported
Additional Code 2:	Not reported
Additional Code 3:	Not reported
Additional Code 4:	Not reported
Additional Code 5:	Not reported
Shipment Date:	19950501
Creation Date:	4/2/1996 0:00:00
Receipt Date:	19950502
Manifest ID:	95185894
Trans EPA ID:	CAD981414386
Trans Name:	Not reported
Trans 2 EPA ID:	Not reported
Trans 2 Name:	Not reported
TSDf EPA ID:	CAD981397417
Trans Name:	Not reported
TSDf Alt EPA ID:	CAD981397417
TSDf Alt Name:	Not reported
Waste Code Description:	211 - Halogenated solvents (chloroform, methyl chloride, perchloroethylene, etc.
RCRA Code:	F002
Meth Code:	R01 - Recycler
Quantity Tons:	0.2107
Waste Quantity:	0.25
Quantity Unit:	Y
Additional Code 1:	Not reported
Additional Code 2:	Not reported
Additional Code 3:	Not reported
Additional Code 4:	Not reported
Additional Code 5:	Not reported

257  
 NE  
 1/4-1/2  
 0.390 mi.  
 2060 ft.

**CALTRANS-BUENA VISTA MAINT.  
 2600 N. SAN FERNANDO BLVD.  
 BURBANK, CA 91504**

**CPS-SLIC S123637106  
 HWTS N/A  
 HAZNET**

**Relative:  
 Higher  
 Actual:  
 674 ft.**

CPS-SLIC:  
 Name: CALTRANS-BUENA VISTA MAINT.  
 Address: 2600 N. SAN FERNANDO BLVD.  
 City,State,Zip: BURBANK, CA 91504  
 Region: STATE  
**Facility Status: Completed - Case Closed**  
 Status Date: 11/16/1987  
 Global Id: T10000015367  
 Lead Agency: LOS ANGELES RWQCB (REGION 4)

Map ID  
Direction  
Distance  
Elevation

MAP FINDINGS

Site

Database(s)

EDR ID Number  
EPA ID Number

**CALTRANS-BUENA VISTA MAINT. (Continued)**

**S123637106**

Lead Agency Case Number: Not reported  
Latitude: 34.19849  
Longitude: -118.33862  
Case Type: Cleanup Program Site  
Case Worker: WIP  
Local Agency: Not reported  
RB Case Number: 104.1432  
File Location: Not reported  
Potential Media Affected: Not reported  
Potential Contaminants of Concern: Not reported  
EPA Region: 9  
Coordinate Source: Not reported  
Cuf Case: NO  
Quantity Released Gallons: Not reported  
Begin Date: 01/01/1985  
Leak Reported Date: Not reported  
How Discovered: Not reported  
How Discovered Description: Not reported  
Discharge Source: Not reported  
Discharge Cause: Not reported  
Stop Method: Not reported  
Stop Description: Not reported  
No Further Action Date: 11/16/1987  
CA Water Watershed Name: Los Angeles River - San Fernando - Bull Canyon (412.21)  
Dwr Groundwater Subbasin Name: San Fernando Valley (4-012)  
Disadvantaged Community: Not reported  
CA Enviroscreen 3 Score: 91-95%  
CA Enviroscreen 4 Score: 90-95%  
Military DOD Site: No  
Facility Project Subtype: Not reported  
RWQCB Region: LOS ANGELES RWQCB (REGION 4)  
Site History: Not reported

[Click here to access the California GeoTracker records for this facility:](#)

**HWTS:**

Name: CALTRANS D7 MAINTENANCE BUENA VISTA MS  
Address: 2600 N SAN FERNANDO BLVD  
Address 2: Not reported  
City,State,Zip: BURBANK, CA 91504  
EPA ID: CAR000066274  
Inactive Date: Not reported  
Create Date: 03/06/2003  
Last Act Date: Not reported  
Mailing Name: Not reported  
Mailing Address: 100 S. MAIN ST., MS-3  
Mailing Address 2: Not reported  
Mailing City,State,Zip: LOS ANGELES, CA 900123721  
Owner Name: CALIFORNIA DEPT OF TRANS/CALTRANS  
Owner Address: 1120 N ST  
Owner Address 2: Not reported  
Owner City,State,Zip: SACRAMENTO, CA 958140000  
Owner Phone: Not reported  
Owner Fax: Not reported  
Contact Name: ANTONIO GARCIA  
Contact Address: 100 S. MAIN STREET; MAIL STOP 3  
Contact Address 2: Not reported



Map ID  
Direction  
Distance  
Elevation

MAP FINDINGS

Site

Database(s)

EDR ID Number  
EPA ID Number

**CALTRANS-BUENA VISTA MAINT. (Continued)**

**S123637106**

City,State,Zip: LOS ANGELES, CA 90012  
Contact Phone: Not reported  
Contact Fax: Not reported  
Facility Status: Active  
Facility Type: PERMANENT  
Category: FEDERAL  
Latitude: 34.198815  
Longitude: -118.338421

**NAICS:**

EPA ID: CAR000066274  
Create Date: 2008-03-20 15:51:28.017  
NAICS Code: 92612  
NAICS Description: Regulation and Administration of Transportation Programs  
Issued EPA ID Date: 2003-03-06 15:09:13.59300  
Inactive Date: Not reported  
Facility Name: CALTRANS D7 MAINTENANCE BUENA VISTA MS  
Facility Address: 2600 N SAN FERNANDO BLVD  
Facility Address 2: Not reported  
Facility City: BURBANK  
Facility County: Not reported  
Facility State: CA  
Facility Zip: 915043255

**HAZNET:**

Name: CALTRANS D7 MAINTENANCE BUENA VISTA MS  
Address: 2600 N SAN FERNANDO BLVD  
Address 2: Not reported  
City,State,Zip: BURBANK, CA 915043255  
Contact: Doug Johnson  
Telephone: 2136203328  
Mailing Name: Not reported  
Mailing Address: 100 S MAIN ST MS-3

Year: 2005  
Gepaid: CAR000066274  
TSD EPA ID: CAD008302903  
CA Waste Code: 611 - Contaminated soil from site clean-up  
Disposal Method: H01 - Transfer Station  
Tons: 3.5

Year: 2004  
Gepaid: CAR000066274  
TSD EPA ID: CAT000613893  
CA Waste Code: -  
Disposal Method: H01 - Transfer Station  
Tons: 0.0834

Year: 2004  
Gepaid: CAR000066274  
TSD EPA ID: CAT000613893  
CA Waste Code: 134 - Aqueous solution with total organic residues less than 10 percent  
Disposal Method: H01 - Transfer Station  
Tons: 0.0504

Map ID  
Direction  
Distance  
Elevation

MAP FINDINGS

Site

Database(s)

EDR ID Number  
EPA ID Number

**CALTRANS-BUENA VISTA MAINT. (Continued)**

**S123637106**

Year: 2003  
Gepaid: CAR000066274  
TSD EPA ID: CAT000613893  
CA Waste Code: 134 - Aqueous solution with total organic residues less than 10 percent  
Disposal Method: H01 - Transfer Station  
Tons: 0.8106

Year: 2003  
Gepaid: CAR000066274  
TSD EPA ID: CAT000613893  
CA Waste Code: 134 - Aqueous solution with total organic residues less than 10 percent  
Disposal Method: -  
Tons: 0.1008

Year: 2002  
Gepaid: CAR000066274  
TSD EPA ID: CAT000613893  
CA Waste Code: 134 - Aqueous solution with total organic residues less than 10 percent  
Disposal Method: H01 - Transfer Station  
Tons: 0.7434

Additional Info:

Year: 2005  
Gen EPA ID: CAR000066274

Shipment Date: 20050805  
Creation Date: 10/7/2005 18:42:04  
Receipt Date: 20050808  
Manifest ID: 24472691  
Trans EPA ID: CAD983584681  
Trans Name: BESI  
Trans 2 EPA ID: Not reported  
Trans 2 Name: Not reported  
TSD EPA ID: CAD008302903  
Trans Name: ONYX ENVIRONMENTAL SERVICES  
TSD Alt EPA ID: CAD008302903  
TSD Alt Name: Not reported  
Waste Code Description: 611 - Contaminated soil from site clean-ups  
RCRA Code: Not reported  
Meth Code: H01 - Transfer Station  
Quantity Tons: 3.5  
Waste Quantity: 7000  
Quantity Unit: P  
Additional Code 1: Not reported  
Additional Code 2: Not reported  
Additional Code 3: Not reported  
Additional Code 4: Not reported  
Additional Code 5: Not reported

Additional Info:

Year: 2004  
Gen EPA ID: CAR000066274

Map ID  
Direction  
Distance  
Elevation

MAP FINDINGS

Site

Database(s)

EDR ID Number  
EPA ID Number

**CALTRANS-BUENA VISTA MAINT. (Continued)**

**S123637106**

Shipment Date:	20041103
Creation Date:	1/11/2005 18:30:51
Receipt Date:	20041109
Manifest ID:	23735371
Trans EPA ID:	TXR000050930
Trans Name:	SAFETY-KLEEN SYSTEMS INC
Trans 2 EPA ID:	Not reported
Trans 2 Name:	Not reported
TSDf EPA ID:	CAT000613893
Trans Name:	SAFETY-KLEEN SYSTEMS INC
TSDf Alt EPA ID:	CAT000613893
TSDf Alt Name:	Not reported
Waste Code Description:	- Not reported
RCRA Code:	Not reported
Meth Code:	H01 - Transfer Station
Quantity Tons:	0.0834
Waste Quantity:	20
Quantity Unit:	G
Additional Code 1:	Not reported
Additional Code 2:	Not reported
Additional Code 3:	Not reported
Additional Code 4:	Not reported
Additional Code 5:	Not reported
Shipment Date:	20040402
Creation Date:	10/1/2004 18:31:09
Receipt Date:	20040407
Manifest ID:	23463560
Trans EPA ID:	TXR000050930
Trans Name:	SAFETY-KLEEN SYSTEMS INC
Trans 2 EPA ID:	Not reported
Trans 2 Name:	Not reported
TSDf EPA ID:	CAT000613893
Trans Name:	SAFETY-KLEEN SYSTEMS INC
TSDf Alt EPA ID:	CAT000613893
TSDf Alt Name:	Not reported
Waste Code Description:	134 - Aqueous solution with <10% total organic residues
RCRA Code:	Not reported
Meth Code:	H01 - Transfer Station
Quantity Tons:	0.0504
Waste Quantity:	12
Quantity Unit:	G
Additional Code 1:	Not reported
Additional Code 2:	Not reported
Additional Code 3:	Not reported
Additional Code 4:	Not reported
Additional Code 5:	Not reported
Additional Info:	
Year:	2003
Gen EPA ID:	CAR000066274
Shipment Date:	20031215
Creation Date:	8/24/2004 10:00:04
Receipt Date:	20031218
Manifest ID:	22580510
Trans EPA ID:	TXR000050930

Map ID  
Direction  
Distance  
Elevation

MAP FINDINGS

Site

Database(s)

EDR ID Number  
EPA ID Number

**CALTRANS-BUENA VISTA MAINT. (Continued)**

**S123637106**

Trans Name: SAFETY-KLEEN SYSTEMS INC  
Trans 2 EPA ID: Not reported  
Trans 2 Name: Not reported  
TSDf EPA ID: CAT000613893  
Trans Name: SAFETY-KLEEN SYSTEMS INC  
TSDf Alt EPA ID: CAT000613893  
TSDf Alt Name: Not reported  
Waste Code Description: 134 - Aqueous solution with <10% total organic residues  
RCRA Code: Not reported  
Meth Code: H01 - Transfer Station  
Quantity Tons: 0.0714  
Waste Quantity: 17  
Quantity Unit: G  
Additional Code 1: Not reported  
Additional Code 2: Not reported  
Additional Code 3: Not reported  
Additional Code 4: Not reported  
Additional Code 5: Not reported

Shipment Date: 20031215  
Creation Date: 8/24/2004 10:00:04  
Receipt Date: 20031218  
Manifest ID: 22580510  
Trans EPA ID: TXR000050930  
Trans Name: SAFETY-KLEEN SYSTEMS INC  
Trans 2 EPA ID: Not reported  
Trans 2 Name: Not reported  
TSDf EPA ID: CAT000613893  
Trans Name: SAFETY-KLEEN SYSTEMS INC  
TSDf Alt EPA ID: CAT000613893  
TSDf Alt Name: Not reported  
Waste Code Description: 134 - Aqueous solution with <10% total organic residues  
RCRA Code: D039  
Meth Code: H01 - Transfer Station  
Quantity Tons: 0.0168  
Waste Quantity: 4  
Quantity Unit: G  
Additional Code 1: Not reported  
Additional Code 2: Not reported  
Additional Code 3: Not reported  
Additional Code 4: Not reported  
Additional Code 5: Not reported

Shipment Date: 20030611  
Creation Date: 7/20/2004 10:01:52  
Receipt Date: 20030613  
Manifest ID: 22380830  
Trans EPA ID: TXR000050930  
Trans Name: Not reported  
Trans 2 EPA ID: Not reported  
Trans 2 Name: Not reported  
TSDf EPA ID: CAT000613893  
Trans Name: Not reported  
TSDf Alt EPA ID: CAT000613893  
TSDf Alt Name: Not reported  
Waste Code Description: 134 - Aqueous solution with <10% total organic residues  
RCRA Code: D039

Map ID  
Direction  
Distance  
Elevation

MAP FINDINGS

Site

Database(s)

EDR ID Number  
EPA ID Number

**CALTRANS-BUENA VISTA MAINT. (Continued)**

**S123637106**

Meth Code:	H01 - Transfer Station
Quantity Tons:	0.0168
Waste Quantity:	4
Quantity Unit:	G
Additional Code 1:	Not reported
Additional Code 2:	Not reported
Additional Code 3:	Not reported
Additional Code 4:	Not reported
Additional Code 5:	Not reported
Shipment Date:	20030611
Creation Date:	7/20/2004 10:01:52
Receipt Date:	20030613
Manifest ID:	22380830
Trans EPA ID:	TXR000050930
Trans Name:	Not reported
Trans 2 EPA ID:	Not reported
Trans 2 Name:	Not reported
TSDf EPA ID:	CAT000613893
Trans Name:	Not reported
TSDf Alt EPA ID:	CAT000613893
TSDf Alt Name:	Not reported
Waste Code Description:	134 - Aqueous solution with <10% total organic residues
RCRA Code:	Not reported
Meth Code:	H01 - Transfer Station
Quantity Tons:	0.063
Waste Quantity:	15
Quantity Unit:	G
Additional Code 1:	Not reported
Additional Code 2:	Not reported
Additional Code 3:	Not reported
Additional Code 4:	Not reported
Additional Code 5:	Not reported
Shipment Date:	20030605
Creation Date:	6/23/2004 10:00:42
Receipt Date:	20030610
Manifest ID:	22378574
Trans EPA ID:	TXR000050930
Trans Name:	Not reported
Trans 2 EPA ID:	Not reported
Trans 2 Name:	Not reported
TSDf EPA ID:	CAT000613893
Trans Name:	Not reported
TSDf Alt EPA ID:	CAT000613893
TSDf Alt Name:	Not reported
Waste Code Description:	134 - Aqueous solution with <10% total organic residues
RCRA Code:	Not reported
Meth Code:	H01 - Transfer Station
Quantity Tons:	0.084
Waste Quantity:	20
Quantity Unit:	G
Additional Code 1:	Not reported
Additional Code 2:	Not reported
Additional Code 3:	Not reported
Additional Code 4:	Not reported
Additional Code 5:	Not reported

Map ID  
Direction  
Distance  
Elevation

MAP FINDINGS

Site

Database(s)

EDR ID Number  
EPA ID Number

**CALTRANS-BUENA VISTA MAINT. (Continued)**

**S123637106**

Shipment Date: 20030605  
Creation Date: 6/23/2004 10:00:42  
Receipt Date: 20030610  
Manifest ID: 22378574  
Trans EPA ID: TXR000050930  
Trans Name: Not reported  
Trans 2 EPA ID: Not reported  
Trans 2 Name: Not reported  
TSDf EPA ID: CAT000613893  
Trans Name: Not reported  
TSDf Alt EPA ID: CAT000613893  
TSDf Alt Name: Not reported  
Waste Code Description: 134 - Aqueous solution with <10% total organic residues  
RCRA Code: D039  
Meth Code: H01 - Transfer Station  
Quantity Tons: 0.0168  
Waste Quantity: 4  
Quantity Unit: G  
Additional Code 1: Not reported  
Additional Code 2: Not reported  
Additional Code 3: Not reported  
Additional Code 4: Not reported  
Additional Code 5: Not reported

Shipment Date: 20030515  
Creation Date: 9/2/2003 18:30:58  
Receipt Date: 20030520  
Manifest ID: 22379210  
Trans EPA ID: TXR000050930  
Trans Name: Not reported  
Trans 2 EPA ID: Not reported  
Trans 2 Name: Not reported  
TSDf EPA ID: CAT000613893  
Trans Name: Not reported  
TSDf Alt EPA ID: CAT000613893  
TSDf Alt Name: Not reported  
Waste Code Description: 134 - Aqueous solution with <10% total organic residues  
RCRA Code: D039  
Meth Code: H01 - Transfer Station  
Quantity Tons: 0.0168  
Waste Quantity: 4  
Quantity Unit: G  
Additional Code 1: Not reported  
Additional Code 2: Not reported  
Additional Code 3: Not reported  
Additional Code 4: Not reported  
Additional Code 5: Not reported

Shipment Date: 20030515  
Creation Date: 9/2/2003 18:30:58  
Receipt Date: 20030520  
Manifest ID: 22379210  
Trans EPA ID: TXR000050930  
Trans Name: Not reported  
Trans 2 EPA ID: Not reported  
Trans 2 Name: Not reported  
TSDf EPA ID: CAT000613893

Map ID  
Direction  
Distance  
Elevation

MAP FINDINGS

Site

Database(s)

EDR ID Number  
EPA ID Number

**CALTRANS-BUENA VISTA MAINT. (Continued)**

**S123637106**

Trans Name: Not reported  
TSDF Alt EPA ID: CAT000613893  
TSDF Alt Name: Not reported  
Waste Code Description: 134 - Aqueous solution with <10% total organic residues  
RCRA Code: Not reported  
Meth Code: H01 - Transfer Station  
Quantity Tons: 0.105  
Waste Quantity: 25  
Quantity Unit: G  
Additional Code 1: Not reported  
Additional Code 2: Not reported  
Additional Code 3: Not reported  
Additional Code 4: Not reported  
Additional Code 5: Not reported

Shipment Date: 20030505  
Creation Date: 8/5/2003 18:31:37  
Receipt Date: 20030506  
Manifest ID: 22371464  
Trans EPA ID: TXR000050930  
Trans Name: Not reported  
Trans 2 EPA ID: Not reported  
Trans 2 Name: Not reported  
TSDF EPA ID: CAT000613893  
Trans Name: Not reported  
TSDF Alt EPA ID: CAT000613893  
TSDF Alt Name: Not reported  
Waste Code Description: 134 - Aqueous solution with <10% total organic residues  
RCRA Code: D039  
Meth Code: H01 - Transfer Station  
Quantity Tons: 0.0336  
Waste Quantity: 8  
Quantity Unit: G  
Additional Code 1: Not reported  
Additional Code 2: Not reported  
Additional Code 3: Not reported  
Additional Code 4: Not reported  
Additional Code 5: Not reported

Shipment Date: 20030505  
Creation Date: 8/5/2003 18:31:37  
Receipt Date: 20030506  
Manifest ID: 22371464  
Trans EPA ID: TXR000050930  
Trans Name: Not reported  
Trans 2 EPA ID: Not reported  
Trans 2 Name: Not reported  
TSDF EPA ID: CAT000613893  
Trans Name: Not reported  
TSDF Alt EPA ID: CAT000613893  
TSDF Alt Name: Not reported  
Waste Code Description: 134 - Aqueous solution with <10% total organic residues  
RCRA Code: Not reported  
Meth Code: H01 - Transfer Station  
Quantity Tons: 0.1806  
Waste Quantity: 43  
Quantity Unit: G

Map ID  
Direction  
Distance  
Elevation

MAP FINDINGS

Site

Database(s)

EDR ID Number  
EPA ID Number

**CALTRANS-BUENA VISTA MAINT. (Continued)**

**S123637106**

Additional Code 1: Not reported  
Additional Code 2: Not reported  
Additional Code 3: Not reported  
Additional Code 4: Not reported  
Additional Code 5: Not reported

Additional Info:

Year: 2002  
Gen EPA ID: CAR000066274

Shipment Date: 20021218  
Creation Date: 3/27/2003 18:31:27  
Receipt Date: 20021226  
Manifest ID: 22198982  
Trans EPA ID: SCR000075150  
Trans Name: Not reported  
Trans 2 EPA ID: Not reported  
Trans 2 Name: Not reported  
TSDf EPA ID: CAT000613893  
Trans Name: Not reported  
TSDf Alt EPA ID: Not reported  
TSDf Alt Name: Not reported  
Waste Code Description: 134 - Aqueous solution with <10% total organic residues  
RCRA Code: Not reported  
Meth Code: H01 - Transfer Station  
Quantity Tons: 0.084  
Waste Quantity: 20  
Quantity Unit: G  
Additional Code 1: Not reported  
Additional Code 2: Not reported  
Additional Code 3: Not reported  
Additional Code 4: Not reported  
Additional Code 5: Not reported

Shipment Date: 20021119  
Creation Date: 2/13/2003 18:31:35  
Receipt Date: 20021121  
Manifest ID: 22139053  
Trans EPA ID: SCR000075150  
Trans Name: Not reported  
Trans 2 EPA ID: Not reported  
Trans 2 Name: Not reported  
TSDf EPA ID: CAT000613893  
Trans Name: Not reported  
TSDf Alt EPA ID: Not reported  
TSDf Alt Name: Not reported  
Waste Code Description: 134 - Aqueous solution with <10% total organic residues  
RCRA Code: D039  
Meth Code: H01 - Transfer Station  
Quantity Tons: 0.0168  
Waste Quantity: 4  
Quantity Unit: G  
Additional Code 1: Not reported  
Additional Code 2: Not reported  
Additional Code 3: Not reported  
Additional Code 4: Not reported  
Additional Code 5: Not reported



Map ID  
Direction  
Distance  
Elevation

MAP FINDINGS

Site

Database(s)

EDR ID Number  
EPA ID Number

**CALTRANS-BUENA VISTA MAINT. (Continued)**

**S123637106**

Shipment Date: 20021119  
Creation Date: 2/13/2003 18:31:35  
Receipt Date: 20021121  
Manifest ID: 22139053  
Trans EPA ID: SCR000075150  
Trans Name: Not reported  
Trans 2 EPA ID: Not reported  
Trans 2 Name: Not reported  
TSDf EPA ID: CAT000613893  
Trans Name: Not reported  
TSDf Alt EPA ID: Not reported  
TSDf Alt Name: Not reported  
Waste Code Description: 134 - Aqueous solution with <10% total organic residues  
RCRA Code: Not reported  
Meth Code: H01 - Transfer Station  
Quantity Tons: 0.1008  
Waste Quantity: 24  
Quantity Unit: G  
Additional Code 1: Not reported  
Additional Code 2: Not reported  
Additional Code 3: Not reported  
Additional Code 4: Not reported  
Additional Code 5: Not reported

Shipment Date: 20021021  
Creation Date: 2/6/2003 18:31:16  
Receipt Date: 20021022  
Manifest ID: 22145371  
Trans EPA ID: SCR000075150  
Trans Name: Not reported  
Trans 2 EPA ID: Not reported  
Trans 2 Name: Not reported  
TSDf EPA ID: CAT000613893  
Trans Name: Not reported  
TSDf Alt EPA ID: Not reported  
TSDf Alt Name: Not reported  
Waste Code Description: 134 - Aqueous solution with <10% total organic residues  
RCRA Code: D039  
Meth Code: H01 - Transfer Station  
Quantity Tons: 0.0168  
Waste Quantity: 4  
Quantity Unit: G  
Additional Code 1: Not reported  
Additional Code 2: Not reported  
Additional Code 3: Not reported  
Additional Code 4: Not reported  
Additional Code 5: Not reported

Shipment Date: 20021021  
Creation Date: 2/6/2003 18:31:16  
Receipt Date: 20021022  
Manifest ID: 22145371  
Trans EPA ID: SCR000075150  
Trans Name: Not reported  
Trans 2 EPA ID: Not reported  
Trans 2 Name: Not reported  
TSDf EPA ID: CAT000613893

Map ID  
Direction  
Distance  
Elevation

MAP FINDINGS

Site

Database(s)

EDR ID Number  
EPA ID Number

**CALTRANS-BUENA VISTA MAINT. (Continued)**

**S123637106**

Trans Name: Not reported  
TSDf Alt EPA ID: Not reported  
TSDf Alt Name: Not reported  
Waste Code Description: 134 - Aqueous solution with <10% total organic residues  
RCRA Code: Not reported  
Meth Code: H01 - Transfer Station  
Quantity Tons: 0.1008  
Waste Quantity: 24  
Quantity Unit: G  
Additional Code 1: Not reported  
Additional Code 2: Not reported  
Additional Code 3: Not reported  
Additional Code 4: Not reported  
Additional Code 5: Not reported

Shipment Date: 20020926  
Creation Date: 1/28/2003 18:32:43  
Receipt Date: 20020930  
Manifest ID: 21904805  
Trans EPA ID: SCR000075150  
Trans Name: Not reported  
Trans 2 EPA ID: Not reported  
Trans 2 Name: Not reported  
TSDf EPA ID: CAT000613893  
Trans Name: Not reported  
TSDf Alt EPA ID: Not reported  
TSDf Alt Name: Not reported  
Waste Code Description: 134 - Aqueous solution with <10% total organic residues  
RCRA Code: Not reported  
Meth Code: H01 - Transfer Station  
Quantity Tons: 0.063  
Waste Quantity: 15  
Quantity Unit: G  
Additional Code 1: Not reported  
Additional Code 2: Not reported  
Additional Code 3: Not reported  
Additional Code 4: Not reported  
Additional Code 5: Not reported

Shipment Date: 20020827  
Creation Date: 1/31/2003 15:02:08  
Receipt Date: 20020903  
Manifest ID: 21901412  
Trans EPA ID: SCR000075150  
Trans Name: Not reported  
Trans 2 EPA ID: Not reported  
Trans 2 Name: Not reported  
TSDf EPA ID: CAT000613893  
Trans Name: Not reported  
TSDf Alt EPA ID: Not reported  
TSDf Alt Name: Not reported  
Waste Code Description: 134 - Aqueous solution with <10% total organic residues  
RCRA Code: Not reported  
Meth Code: H01 - Transfer Station  
Quantity Tons: 0.1008  
Waste Quantity: 24  
Quantity Unit: G

Map ID  
Direction  
Distance  
Elevation

MAP FINDINGS

Site

Database(s)

EDR ID Number  
EPA ID Number

**CALTRANS-BUENA VISTA MAINT. (Continued)**

**S123637106**

Additional Code 1: Not reported  
Additional Code 2: Not reported  
Additional Code 3: Not reported  
Additional Code 4: Not reported  
Additional Code 5: Not reported

Shipment Date: 20020827  
Creation Date: 1/31/2003 15:02:08  
Receipt Date: 20020903  
Manifest ID: 21901412  
Trans EPA ID: SCR000075150  
Trans Name: Not reported  
Trans 2 EPA ID: Not reported  
Trans 2 Name: Not reported  
TSDf EPA ID: CAT000613893  
Trans Name: Not reported  
TSDf Alt EPA ID: Not reported  
TSDf Alt Name: Not reported  
Waste Code Description: 134 - Aqueous solution with <10% total organic residues  
RCRA Code: D039  
Meth Code: H01 - Transfer Station  
Quantity Tons: 0.0168  
Waste Quantity: 4  
Quantity Unit: G  
Additional Code 1: Not reported  
Additional Code 2: Not reported  
Additional Code 3: Not reported  
Additional Code 4: Not reported  
Additional Code 5: Not reported

Shipment Date: 20020710  
Creation Date: 2/7/2003 18:31:14  
Receipt Date: 20020715  
Manifest ID: 21738045  
Trans EPA ID: SCR000075150  
Trans Name: Not reported  
Trans 2 EPA ID: Not reported  
Trans 2 Name: Not reported  
TSDf EPA ID: CAT000613893  
Trans Name: Not reported  
TSDf Alt EPA ID: Not reported  
TSDf Alt Name: Not reported  
Waste Code Description: 134 - Aqueous solution with <10% total organic residues  
RCRA Code: Not reported  
Meth Code: H01 - Transfer Station  
Quantity Tons: 0.0924  
Waste Quantity: 22  
Quantity Unit: G  
Additional Code 1: Not reported  
Additional Code 2: Not reported  
Additional Code 3: Not reported  
Additional Code 4: Not reported  
Additional Code 5: Not reported

Shipment Date: 20020613  
Creation Date: 8/29/2002 18:31:16  
Receipt Date: 20020618

Map ID  
 Direction  
 Distance  
 Elevation

MAP FINDINGS

Site

Database(s)

EDR ID Number  
 EPA ID Number

**CALTRANS-BUENA VISTA MAINT. (Continued)**

**S123637106**

Manifest ID: 21732699  
 Trans EPA ID: SCR000075150  
 Trans Name: Not reported  
 Trans 2 EPA ID: Not reported  
 Trans 2 Name: Not reported  
 TSDf EPA ID: CAT000613893  
 Trans Name: Not reported  
 TSDf Alt EPA ID: Not reported  
 TSDf Alt Name: Not reported  
 Waste Code Description: 134 - Aqueous solution with <10% total organic residues  
 RCRA Code: Not reported  
 Meth Code: H01 - Transfer Station  
 Quantity Tons: 0.0714  
 Waste Quantity: 17  
 Quantity Unit: G  
 Additional Code 1: Not reported  
 Additional Code 2: Not reported  
 Additional Code 3: Not reported  
 Additional Code 4: Not reported  
 Additional Code 5: Not reported

**AR258**  
**North**  
**1/4-1/2**  
**0.390 mi.**  
**2061 ft.**

**MIYANO MACHINERY USA INC.**  
**2907 N SAN FERNANDO BLVD**  
**BURBANK, CA 91505**  
**Site 2 of 2 in cluster AR**

**CPS-SLIC**  
**LOS ANGELES CO. HMS**  
**WIP**

**S104538163**  
**N/A**

**Relative:**  
**Higher**  
**Actual:**  
**693 ft.**

CPS-SLIC:  
 Name: MIYANO MACHINERY USA INC.  
 Address: 2907 N. SAN FERNANDO BLVD.  
 City,State,Zip: BURBANK, CA 91505  
 Region: STATE  
**Facility Status: Completed - Case Closed**  
 Status Date: 12/09/1987  
 Global Id: T10000015385  
 Lead Agency: LOS ANGELES RWQCB (REGION 4)  
 Lead Agency Case Number: Not reported  
 Latitude: 34.2007  
 Longitude: -118.34258  
 Case Type: Cleanup Program Site  
 Case Worker: WIP  
 Local Agency: Not reported  
 RB Case Number: 104.1469  
 File Location: Not reported  
 Potential Media Affected: Not reported  
 Potential Contaminants of Concern: Not reported  
 EPA Region: 9  
 Coordinate Source: Not reported  
 Cuf Case: NO  
 Quantity Released Gallons: Not reported  
 Begin Date: 01/01/1985  
 Leak Reported Date: Not reported  
 How Discovered: Not reported  
 How Discovered Description: Not reported  
 Discharge Source: Not reported  
 Discharge Cause: Not reported  
 Stop Method: Not reported  
 Stop Description: Not reported

Map ID  
Direction  
Distance  
Elevation

MAP FINDINGS

Site

Database(s)

EDR ID Number  
EPA ID Number

**MIYANO MACHINERY USA INC. (Continued)**

**S104538163**

No Further Action Date: 12/09/1987  
CA Water Watershed Name: Los Angeles River - San Fernando - Bull Canyon (412.21)  
Dwr Groundwater Subbasin Name: San Fernando Valley (4-012)  
Disadvantaged Community: Disadvantaged Community  
CA Enviroscreen 3 Score: 91-95%  
CA Enviroscreen 4 Score: 90-95%  
Military DOD Site: No  
Facility Project Subtype: Not reported  
RWQCB Region: LOS ANGELES RWQCB (REGION 4)  
Site History: Not reported

[Click here to access the California GeoTracker records for this facility:](#)

**LOS ANGELES CO. HMS:**

Name: SOUTH BAY PLASTIC  
Address: 2907 N SAN FERNANDO BLVD  
City,State,Zip: BURBANK, CA 91504  
Region: LA  
Permit Category: Not reported  
Facility Id: 023020-032189  
Facility Type: Not reported  
Facility Status: OPEN  
Area: 3E  
Permit Number: Not reported  
Permit Status: Not reported

**WIP:**

Name: MIYANO MACHINERY USA INC.  
Address: 2907 N San Fernando Blvd  
City,State,Zip: BURBANK, CA 91505  
Region: 4  
File Number: 104.1469  
**File Status: Historical**  
Staff: DBACHARO  
Facility Suite: Not reported

**AO259  
NNW  
1/4-1/2  
0.394 mi.  
2080 ft.**

**LANGLEY'S CUSTOM CABINETS  
2823 LIMA ST.  
BURBANK, CA 91504**

**CPS-SLIC S126421118  
N/A**

**Site 4 of 4 in cluster AO**

**Relative:  
Higher  
Actual:  
695 ft.**

**CPS-SLIC:**  
Name: LANGLEY'S CUSTOM CABINETS  
Address: 2823 LIMA ST.  
City,State,Zip: BURBANK, CA 91504  
Region: STATE  
**Facility Status: Completed - Case Closed**  
Status Date: 12/08/1987  
Global Id: T10000015346  
Lead Agency: LOS ANGELES RWQCB (REGION 4)  
Lead Agency Case Number: Not reported  
Latitude: 34.20029  
Longitude: -118.34706  
Case Type: Cleanup Program Site  
Case Worker: WIP  
Local Agency: Not reported

Map ID  
 Direction  
 Distance  
 Elevation

MAP FINDINGS

Site

Database(s)

EDR ID Number  
 EPA ID Number

**LANGLEY'S CUSTOM CABINETS (Continued)**

**S126421118**

RB Case Number: 104.1399  
 File Location: Not reported  
 Potential Media Affected: Not reported  
 Potential Contaminants of Concern: Not reported  
 EPA Region: 9  
 Coordinate Source: Not reported  
 Cuf Case: NO  
 Quantity Released Gallons: Not reported  
 Begin Date: 01/01/1985  
 Leak Reported Date: Not reported  
 How Discovered: Not reported  
 How Discovered Description: Not reported  
 Discharge Source: Not reported  
 Discharge Cause: Not reported  
 Stop Method: Not reported  
 Stop Description: Not reported  
 No Further Action Date: 12/08/1987  
 CA Water Watershed Name: Los Angeles River - San Fernando - Bull Canyon (412.21)  
 Dwr Groundwater Subbasin Name: San Fernando Valley (4-012)  
 Disadvantaged Community: Disadvantaged Community  
 CA Enviroscreen 3 Score: 91-95%  
 CA Enviroscreen 4 Score: 90-95%  
 Military DOD Site: No  
 Facility Project Subtype: Not reported  
 RWQCB Region: LOS ANGELES RWQCB (REGION 4)  
 Site History: Not reported

[Click here to access the California GeoTracker records for this facility:](#)

**AS260**  
**ESE**  
**1/4-1/2**  
**0.395 mi.**  
**2084 ft.**

**BRANCH MACHINE PARTS,INC.**  
**2419 EMPIRE AVE**  
**BURBANK, CA 91504**  
**Site 1 of 5 in cluster AS**

**CPS-SLIC** **S103953184**  
**LOS ANGELES CO. HMS** **N/A**  
**WIP**

**Relative:**  
**Lower**  
**Actual:**  
**642 ft.**

**CPS-SLIC:**  
 Name: BRANCH MACHINE PARTS, INC.  
 Address: 2419 EMPIRE AVE.  
 City,State,Zip: BURBANK, CA 91504  
 Region: STATE  
**Facility Status: Completed - Case Closed**  
 Status Date: 04/12/1988  
 Global Id: T10000014602  
 Lead Agency: LOS ANGELES RWQCB (REGION 4)  
 Lead Agency Case Number: Not reported  
 Latitude: 34.19206  
 Longitude: -118.33766  
 Case Type: Cleanup Program Site  
 Case Worker: WIP  
 Local Agency: Not reported  
 RB Case Number: 104.0201  
 File Location: Not reported  
 Potential Media Affected: Not reported  
 Potential Contaminants of Concern: Not reported  
 EPA Region: 9  
 Coordinate Source: Not reported  
 Cuf Case: NO  
 Quantity Released Gallons: Not reported

Map ID  
Direction  
Distance  
Elevation

MAP FINDINGS

Site

Database(s)

EDR ID Number  
EPA ID Number

**BRANCH MACHINE PARTS,INC. (Continued)**

**S103953184**

Begin Date: 01/01/1985  
Leak Reported Date: Not reported  
How Discovered: Not reported  
How Discovered Description: Not reported  
Discharge Source: Not reported  
Discharge Cause: Not reported  
Stop Method: Not reported  
Stop Description: Not reported  
No Further Action Date: 04/12/1988  
CA Water Watershed Name: Los Angeles River - San Fernando - Bull Canyon (412.21)  
Dwr Groundwater Subbasin Name: San Fernando Valley (4-012)  
Disadvantaged Community: Not reported  
CA Enviroscreen 3 Score: 91-95%  
CA Enviroscreen 4 Score: 90-95%  
Military DOD Site: No  
Facility Project Subtype: Not reported  
RWQCB Region: LOS ANGELES RWQCB (REGION 4)  
Site History: Not reported

[Click here to access the California GeoTracker records for this facility:](#)

**LOS ANGELES CO. HMS:**

Name: MATHEWS STUDIO EQUIPMENT INC  
Address: 2419 W EMPIRE AVE  
City,State,Zip: BURBANK, CA 91505  
Region: LA  
Permit Category: Not reported  
Facility Id: 023441-032720  
Facility Type: Not reported  
Facility Status: OPEN  
Area: 3E  
Permit Number: Not reported  
Permit Status: Not reported

**WIP:**

Name: BRANCH MACHINE PARTS,INC.  
Address: 2419 Empire Ave  
City,State,Zip: BURBANK, CA 91504  
Region: 4  
File Number: 104.0201  
**File Status: Historical**  
Staff: MPS  
Facility Suite: Not reported

**AS261**  
**ESE**  
**1/4-1/2**  
**0.396 mi.**  
**2089 ft.**

**BRANCH GRINDING CORP.**  
**2417 EMPIRE AVE.**  
**BURBANK, CA 91504**  
**Site 2 of 5 in cluster AS**

**CPS-SLIC** **S106764407**  
**WIP** **N/A**

**Relative:**  
**Lower**

CPS-SLIC:  
Name: BRANCH GRINDING CORP.  
Address: 2417 EMPIRE AVE.  
City,State,Zip: BURBANK, CA 91504  
Region: STATE  
**Facility Status: Completed - Case Closed**  
Status Date: 12/20/1988

**Actual:**  
**642 ft.**

Map ID  
Direction  
Distance  
Elevation

MAP FINDINGS

Site

Database(s)

EDR ID Number  
EPA ID Number

**BRANCH GRINDING CORP. (Continued)**

**S106764407**

Global Id: T10000014601  
Lead Agency: LOS ANGELES RWQCB (REGION 4)  
Lead Agency Case Number: Not reported  
Latitude: 34.19206  
Longitude: -118.33755  
Case Type: Cleanup Program Site  
Case Worker: WIP  
Local Agency: Not reported  
RB Case Number: 104.0200  
File Location: Not reported  
Potential Media Affected: Not reported  
Potential Contaminants of Concern: Not reported  
EPA Region: 9  
Coordinate Source: Not reported  
Cuf Case: NO  
Quantity Released Gallons: Not reported  
Begin Date: 01/01/1985  
Leak Reported Date: Not reported  
How Discovered: Not reported  
How Discovered Description: Not reported  
Discharge Source: Not reported  
Discharge Cause: Not reported  
Stop Method: Not reported  
Stop Description: Not reported  
No Further Action Date: 12/20/1988  
CA Water Watershed Name: Los Angeles River - San Fernando - Bull Canyon (412.21)  
Dwr Groundwater Subbasin Name: San Fernando Valley (4-012)  
Disadvantaged Community: Not reported  
CA Enviroscreen 3 Score: 91-95%  
CA Enviroscreen 4 Score: 90-95%  
Military DOD Site: No  
Facility Project Subtype: Not reported  
RWQCB Region: LOS ANGELES RWQCB (REGION 4)  
Site History: Not reported

[Click here to access the California GeoTracker records for this facility:](#)

WIP:

Name: BRANCH GRINDING CORP.  
Address: 2417 Empire Ave  
City,State,Zip: BURBANK, CA 91504  
Region: 4  
File Number: 104.0200  
**File Status: Historical**  
Staff: MPS  
Facility Suite: Not reported

AQ262  
NE  
1/4-1/2  
0.399 mi.  
2108 ft.

**DELTRON ENGINEERING**  
**2800 N SAN FERNANDO BLVD**  
**BURBANK, CA 91504**

**Site 2 of 4 in cluster AQ**

**CPS-SLIC S113109558**  
**HWTS N/A**  
**HAZNET**

Relative:  
Higher  
Actual:  
682 ft.

CPS-SLIC:  
Name: DELTRON ENGINEERING INC.  
Address: 2800 N. SAN FERNANDO BLVD.  
City,State,Zip: BURBANK, CA 91504



Map ID  
Direction  
Distance  
Elevation

MAP FINDINGS

Site

Database(s)

EDR ID Number  
EPA ID Number

**DELTRON ENGINEERING (Continued)**

**S113109558**

Region: STATE  
**Facility Status:** **Completed - Case Closed**  
Status Date: 01/30/1997  
Global Id: T10000015368  
Lead Agency: LOS ANGELES RWQCB (REGION 4)  
Lead Agency Case Number: Not reported  
Latitude: 34.19964  
Longitude: -118.33926  
Case Type: Cleanup Program Site  
Case Worker: WIP  
Local Agency: Not reported  
RB Case Number: 104.1433  
File Location: Not reported  
Potential Media Affected: Not reported  
Potential Contaminants of Concern: Not reported  
EPA Region: 9  
Coordinate Source: Not reported  
Cuf Case: NO  
Quantity Released Gallons: Not reported  
Begin Date: 01/01/1985  
Leak Reported Date: Not reported  
How Discovered: Not reported  
How Discovered Description: Not reported  
Discharge Source: Not reported  
Discharge Cause: Not reported  
Stop Method: Not reported  
Stop Description: Not reported  
No Further Action Date: 01/30/1997  
CA Water Watershed Name: Los Angeles River - San Fernando - Bull Canyon (412.21)  
Dwr Groundwater Subbasin Name: San Fernando Valley (4-012)  
Disadvantaged Community: Disadvantaged Community  
CA Enviroscreen 3 Score: 66-70%  
CA Enviroscreen 4 Score: 65-70%  
Military DOD Site: No  
Facility Project Subtype: Not reported  
RWQCB Region: LOS ANGELES RWQCB (REGION 4)  
Site History: Not reported

[Click here to access the California GeoTracker records for this facility:](#)

**HWTS:**

Name: DELTRON ENGINEERING  
Address: 2800 N SAN FERNANDO BLVD  
Address 2: Not reported  
City,State,Zip: BURBANK, CA 91504  
EPA ID: CAL000216733  
Inactive Date: 06/30/2011  
Create Date: 07/20/2000  
Last Act Date: Not reported  
Mailing Name: Not reported  
Mailing Address: 20409 PRAIRIE ST  
Mailing Address 2: Not reported  
Mailing City,State,Zip: CHATSWORTH, CA 913116029  
Owner Name: SMUCK ENTERPRISES INC  
Owner Address: 2800 N SAN FERNANDO BLVD  
Owner Address 2: Not reported  
Owner City,State,Zip: BURBANK, CA 915040000

Map ID  
Direction  
Distance  
Elevation

MAP FINDINGS

Site

Database(s)

EDR ID Number  
EPA ID Number

**DELTRON ENGINEERING (Continued)**

**S113109558**

Owner Phone: Not reported  
Owner Fax: Not reported  
Contact Name: STEVE SMUCK - PRESIDENT  
Contact Address: 2800 N SAN FERNANDO BLVD  
Contact Address 2: Not reported  
City,State,Zip: BURBANK, CA 915040000  
Contact Phone: Not reported  
Contact Fax: Not reported  
Facility Status: Inactive  
Facility Type: PERMANENT  
Category: STATE  
Latitude: 34.19954  
Longitude: -118.33903

**NAICS:**

EPA ID: CAL000216733  
Create Date: 2006-03-27 16:36:26.000  
NAICS Code: 33271  
NAICS Description: Machine Shops  
Issued EPA ID Date: 2000-07-20 00:00:00  
Inactive Date: 2011-06-30 00:00:00  
Facility Name: DELTRON ENGINEERING  
Facility Address: 2800 N SAN FERNANDO BLVD  
Facility Address 2: Not reported  
Facility City: BURBANK  
Facility County: Not reported  
Facility State: CA  
Facility Zip: 915040000

**HAZNET:**

Name: DELTRON ENGINEERING  
Address: 2800 N SAN FERNANDO BLVD  
Address 2: Not reported  
City,State,Zip: BURBANK, CA 915040000  
Contact: STEVE SMUCK - PRESIDENT  
Telephone: 8053750358  
Mailing Name: Not reported  
Mailing Address: 20409 PRAIRIE ST

Year: 2011  
Gepaid: CAL000216733  
TSD EPA ID: TXD077603371  
CA Waste Code: 214 - Unspecified solvent mixture  
Disposal Method: H061 - Fuel Blending Prior To Energy Recovery At Another Site  
Tons: 0.0907

Year: 2010  
Gepaid: CAL000216733  
TSD EPA ID: CAT000613976  
CA Waste Code: -  
Disposal Method: -  
Tons: 0.14595

Year: 2010  
Gepaid: CAL000216733  
TSD EPA ID: CAT000613976

Map ID  
Direction  
Distance  
Elevation

MAP FINDINGS

Site

Database(s)

EDR ID Number  
EPA ID Number

**DELTRON ENGINEERING (Continued)**

**S113109558**

CA Waste Code:	213 - Hydrocarbon solvents (benzene, hexane, Stoddard, Etc.)
Disposal Method:	H141 - Storage, Bulking, And/Or Transfer Off Site--No Treatment/Reovery (H010-H129) Or (H131-H135)
Tons:	0.11676
Year:	2010
Gepaid:	CAL000216733
TSD EPA ID:	CAT000613976
CA Waste Code:	213 - Hydrocarbon solvents (benzene, hexane, Stoddard, Etc.)
Disposal Method:	-
Tons:	0.21291
Year:	2010
Gepaid:	CAL000216733
TSD EPA ID:	CAT000613976
CA Waste Code:	-
Disposal Method:	H141 - Storage, Bulking, And/Or Transfer Off Site--No Treatment/Reovery (H010-H129) Or (H131-H135)
Tons:	Not reported
Year:	2010
Gepaid:	CAL000216733
TSD EPA ID:	CAD981696420
CA Waste Code:	134 - Aqueous solution with total organic residues less than 10 percent
Disposal Method:	H141 - Storage, Bulking, And/Or Transfer Off Site--No Treatment/Reovery (H010-H129) Or (H131-H135)
Tons:	2.919
Year:	2009
Gepaid:	CAL000216733
TSD EPA ID:	CAD099452708
CA Waste Code:	221 - Waste oil and mixed oil
Disposal Method:	H039 - Other Recovery Of Reclamation For Reuse Including Acid Regeneration, Organics Recovery Ect
Tons:	1.805
Year:	2009
Gepaid:	CAL000216733
TSD EPA ID:	CAD981696420
CA Waste Code:	134 - Aqueous solution with total organic residues less than 10 percent
Disposal Method:	H141 - Storage, Bulking, And/Or Transfer Off Site--No Treatment/Reovery (H010-H129) Or (H131-H135)
Tons:	0.231
Year:	2008
Gepaid:	CAL000216733
TSD EPA ID:	CAD981696420
CA Waste Code:	134 - Aqueous solution with total organic residues less than 10 percent
Disposal Method:	H141 - Storage, Bulking, And/Or Transfer Off Site--No Treatment/Reovery (H010-H129) Or (H131-H135)
Tons:	3.129
Year:	2008
Gepaid:	CAL000216733

Map ID  
Direction  
Distance  
Elevation

MAP FINDINGS

Site

Database(s)

EDR ID Number  
EPA ID Number

**DELTRON ENGINEERING (Continued)**

**S113109558**

TSD EPA ID: CAD099452708  
CA Waste Code: 221 - Waste oil and mixed oil  
Disposal Method: H039 - Other Recovery Of Reclamation For Reuse Including Acid  
Regeneration, Organics Recovery Ect  
Tons: 1.387

[Click this hyperlink](#) while viewing on your computer to access  
1 additional CA HAZNET: record(s) in the EDR Site Report.

Additional Info:

Year: 2011  
Gen EPA ID: CAL000216733

Shipment Date: 20110427  
Creation Date: 10/12/2011 18:30:12  
Receipt Date: 20110512  
Manifest ID: 002842325SKS  
Trans EPA ID: TXR000050930  
Trans Name: SAFETY-KLEEN SYSTEMS INC  
Trans 2 EPA ID: OKD981588791  
Trans 2 Name: TRIAD TRANSPORT  
TSD EPA ID: TXD077603371  
Trans Name: SAFETY-KLEEN SYSTEMS INC  
TSD Alt EPA ID: Not reported  
TSD Alt Name: Not reported  
Waste Code Description: 214 - Unspecified solvent mixture  
RCRA Code: Not reported  
Meth Code: H061 - Fuel Blending Prior To Energy Recovery At Another Site  
Quantity Tons: 0.0648  
Waste Quantity: 18  
Quantity Unit: G  
Additional Code 1: Not reported  
Additional Code 2: Not reported  
Additional Code 3: Not reported  
Additional Code 4: Not reported  
Additional Code 5: Not reported

Shipment Date: 20110427  
Creation Date: 10/12/2011 18:30:12  
Receipt Date: 20110512  
Manifest ID: 002842325SKS  
Trans EPA ID: TXR000050930  
Trans Name: SAFETY-KLEEN SYSTEMS INC  
Trans 2 EPA ID: OKD981588791  
Trans 2 Name: TRIAD TRANSPORT  
TSD EPA ID: TXD077603371  
Trans Name: SAFETY-KLEEN SYSTEMS INC  
TSD Alt EPA ID: Not reported  
TSD Alt Name: Not reported  
Waste Code Description: 214 - Unspecified solvent mixture  
RCRA Code: Not reported  
Meth Code: H061 - Fuel Blending Prior To Energy Recovery At Another Site  
Quantity Tons: 0.0144  
Waste Quantity: 4  
Quantity Unit: G  
Additional Code 1: Not reported

Map ID  
Direction  
Distance  
Elevation

MAP FINDINGS

Site

Database(s)

EDR ID Number  
EPA ID Number

**DELTRON ENGINEERING (Continued)**

**S113109558**

Additional Code 2:	Not reported
Additional Code 3:	Not reported
Additional Code 4:	Not reported
Additional Code 5:	Not reported
Shipment Date:	20110223
Creation Date:	7/14/2011 18:30:34
Receipt Date:	20110307
Manifest ID:	002647294SKS
Trans EPA ID:	TXR000050930
Trans Name:	SAFETY-KLEEN SYSTEMS INC
Trans 2 EPA ID:	OKD981588791
Trans 2 Name:	TRIAD TRANSPORT
TSDf EPA ID:	TXD077603371
Trans Name:	SAFETY-KLEEN SYSTEMS INC
TSDf Alt EPA ID:	Not reported
TSDf Alt Name:	Not reported
Waste Code Description:	214 - Unspecified solvent mixture
RCRA Code:	Not reported
Meth Code:	H061 - Fuel Blending Prior To Energy Recovery At Another Site
Quantity Tons:	0.0115
Waste Quantity:	23
Quantity Unit:	P
Additional Code 1:	Not reported
Additional Code 2:	Not reported
Additional Code 3:	Not reported
Additional Code 4:	Not reported
Additional Code 5:	Not reported
Shipment Date:	20110223
Creation Date:	7/14/2011 18:30:34
Receipt Date:	20110307
Manifest ID:	002647294SKS
Trans EPA ID:	TXR000050930
Trans Name:	SAFETY-KLEEN SYSTEMS INC
Trans 2 EPA ID:	OKD981588791
Trans 2 Name:	TRIAD TRANSPORT
TSDf EPA ID:	TXD077603371
Trans Name:	SAFETY-KLEEN SYSTEMS INC
TSDf Alt EPA ID:	Not reported
TSDf Alt Name:	Not reported
Waste Code Description:	214 - Unspecified solvent mixture
RCRA Code:	Not reported
Meth Code:	H061 - Fuel Blending Prior To Energy Recovery At Another Site
Quantity Tons:	Not reported
Waste Quantity:	5
Quantity Unit:	Not reported
Additional Code 1:	Not reported
Additional Code 2:	Not reported
Additional Code 3:	Not reported
Additional Code 4:	Not reported
Additional Code 5:	Not reported
Additional Info:	
Year:	2010
Gen EPA ID:	CAL000216733

Map ID  
Direction  
Distance  
Elevation

MAP FINDINGS

Site

Database(s)

EDR ID Number  
EPA ID Number

**DELTRON ENGINEERING (Continued)**

**S113109558**

Shipment Date:	20101229
Creation Date:	2/23/2011 18:30:18
Receipt Date:	20101229
Manifest ID:	000835506GBF
Trans EPA ID:	CAL000280677
Trans Name:	CARRS WASTE OIL SERVICE
Trans 2 EPA ID:	Not reported
Trans 2 Name:	Not reported
TSDf EPA ID:	CAD981696420
Trans Name:	EVERGREEN ENVIRONMENTAL SERVICES
TSDf Alt EPA ID:	Not reported
TSDf Alt Name:	Not reported
Waste Code Description:	134 - Aqueous solution with <10% total organic residues
RCRA Code:	Not reported
Meth Code:	H141 - Storage, Bulking, And/Or Transfer Off Site--No Treatment/Reovery (H010-H129) Or (H131-H135)
Quantity Tons:	0.798
Waste Quantity:	190
Quantity Unit:	G
Additional Code 1:	Not reported
Additional Code 2:	Not reported
Additional Code 3:	Not reported
Additional Code 4:	Not reported
Additional Code 5:	Not reported
Shipment Date:	20101101
Creation Date:	3/30/2011 18:30:38
Receipt Date:	20101109
Manifest ID:	003715330FLE
Trans EPA ID:	TXR000050930
Trans Name:	SAFETY-KLEEN SYSTEMS INC
Trans 2 EPA ID:	Not reported
Trans 2 Name:	Not reported
TSDf EPA ID:	CAT000613976
Trans Name:	SAFETY-KLEEN SYSTEMS INC
TSDf Alt EPA ID:	Not reported
TSDf Alt Name:	Not reported
Waste Code Description:	213 - Hydrocarbon solvents (benzene, hexane, Stoddard, etc.
RCRA Code:	D039
Meth Code:	H141 - Storage, Bulking, And/Or Transfer Off Site--No Treatment/Reovery (H010-H129) Or (H131-H135)
Quantity Tons:	0.02085
Waste Quantity:	5
Quantity Unit:	G
Additional Code 1:	Not reported
Additional Code 2:	Not reported
Additional Code 3:	Not reported
Additional Code 4:	Not reported
Additional Code 5:	Not reported
Shipment Date:	20101101
Creation Date:	3/30/2011 18:30:38
Receipt Date:	20101109
Manifest ID:	003715330FLE
Trans EPA ID:	TXR000050930
Trans Name:	SAFETY-KLEEN SYSTEMS INC
Trans 2 EPA ID:	Not reported

Map ID  
Direction  
Distance  
Elevation

MAP FINDINGS

Site

Database(s)

EDR ID Number  
EPA ID Number

**DELTRON ENGINEERING (Continued)**

**S113109558**

Trans 2 Name: Not reported  
TSDf EPA ID: CAT000613976  
Trans Name: SAFETY-KLEEN SYSTEMS INC  
TSDf Alt EPA ID: Not reported  
TSDf Alt Name: Not reported  
Waste Code Description: 213 - Hydrocarbon solvents (benzene, hexane, Stoddard, etc.  
RCRA Code: D039  
Meth Code: - Not reported  
Quantity Tons: 0.09591  
Waste Quantity: 23  
Quantity Unit: G  
Additional Code 1: Not reported  
Additional Code 2: Not reported  
Additional Code 3: Not reported  
Additional Code 4: Not reported  
Additional Code 5: Not reported

Shipment Date: 20100929  
Creation Date: 2/10/2011 18:30:18  
Receipt Date: 20101008  
Manifest ID: 003678969FLE  
Trans EPA ID: TXR000050930  
Trans Name: SAFETY-KLEEN SYSTEMS INC  
Trans 2 EPA ID: Not reported  
Trans 2 Name: Not reported  
TSDf EPA ID: CAT000613976  
Trans Name: SAFETY-KLEEN SYSTEMS INC  
TSDf Alt EPA ID: Not reported  
TSDf Alt Name: Not reported  
Waste Code Description: 213 - Hydrocarbon solvents (benzene, hexane, Stoddard, etc.  
RCRA Code: D039  
Meth Code: H141 - Storage, Bulking, And/Or Transfer Off Site--No Treatment/Reovery (H010-H129) Or (H131-H135)  
Quantity Tons: 0.09591  
Waste Quantity: 23  
Quantity Unit: G  
Additional Code 1: Not reported  
Additional Code 2: Not reported  
Additional Code 3: Not reported  
Additional Code 4: Not reported  
Additional Code 5: Not reported

Shipment Date: 20100929  
Creation Date: 2/10/2011 18:30:18  
Receipt Date: 20101008  
Manifest ID: 003678969FLE  
Trans EPA ID: TXR000050930  
Trans Name: SAFETY-KLEEN SYSTEMS INC  
Trans 2 EPA ID: Not reported  
Trans 2 Name: Not reported  
TSDf EPA ID: CAT000613976  
Trans Name: SAFETY-KLEEN SYSTEMS INC  
TSDf Alt EPA ID: Not reported  
TSDf Alt Name: Not reported  
Waste Code Description: - Not reported  
RCRA Code: Not reported  
Meth Code: H141 - Storage, Bulking, And/Or Transfer Off Site--No

Map ID  
Direction  
Distance  
Elevation

MAP FINDINGS

Site

Database(s)

EDR ID Number  
EPA ID Number

**DELTRON ENGINEERING (Continued)**

**S113109558**

	Treatment/Reovery (H010-H129) Or (H131-H135)
Quantity Tons:	Not reported
Waste Quantity:	4
Quantity Unit:	Not reported
Additional Code 1:	Not reported
Additional Code 2:	Not reported
Additional Code 3:	Not reported
Additional Code 4:	Not reported
Additional Code 5:	Not reported
Shipment Date:	20100722
Creation Date:	1/26/2011 18:30:09
Receipt Date:	20100803
Manifest ID:	003360581FLE
Trans EPA ID:	TXR000050930
Trans Name:	SAFETY-KLEEN SYSTEMS INC
Trans 2 EPA ID:	Not reported
Trans 2 Name:	Not reported
TSDf EPA ID:	CAT000613976
Trans Name:	SAFETY-KLEEN SYSTEMS INC
TSDf Alt EPA ID:	Not reported
TSDf Alt Name:	Not reported
Waste Code Description:	213 - Hydrocarbon solvents (benzene, hexane, Stoddard, etc.
RCRA Code:	D039
Meth Code:	- Not reported
Quantity Tons:	0.017
Waste Quantity:	34
Quantity Unit:	P
Additional Code 1:	Not reported
Additional Code 2:	Not reported
Additional Code 3:	Not reported
Additional Code 4:	Not reported
Additional Code 5:	Not reported
Shipment Date:	20100722
Creation Date:	1/26/2011 18:30:09
Receipt Date:	20100803
Manifest ID:	003360581FLE
Trans EPA ID:	TXR000050930
Trans Name:	SAFETY-KLEEN SYSTEMS INC
Trans 2 EPA ID:	Not reported
Trans 2 Name:	Not reported
TSDf EPA ID:	CAT000613976
Trans Name:	SAFETY-KLEEN SYSTEMS INC
TSDf Alt EPA ID:	Not reported
TSDf Alt Name:	Not reported
Waste Code Description:	213 - Hydrocarbon solvents (benzene, hexane, Stoddard, etc.
RCRA Code:	D039
Meth Code:	- Not reported
Quantity Tons:	0.1
Waste Quantity:	200
Quantity Unit:	P
Additional Code 1:	Not reported
Additional Code 2:	Not reported
Additional Code 3:	Not reported
Additional Code 4:	Not reported
Additional Code 5:	Not reported



Map ID  
Direction  
Distance  
Elevation

MAP FINDINGS

Site

Database(s)

EDR ID Number  
EPA ID Number

**DELTRON ENGINEERING (Continued)**

**S113109558**

Shipment Date: 20100504  
Creation Date: 12/16/2010 18:31:00  
Receipt Date: 20100514  
Manifest ID: 002428388SKS  
Trans EPA ID: TXR000050930  
Trans Name: SAFETY-KLEEN SYSTEMS INC  
Trans 2 EPA ID: Not reported  
Trans 2 Name: Not reported  
TSDf EPA ID: CAT000613976  
Trans Name: SAFETY-KLEEN SYSTEMS INC  
TSDf Alt EPA ID: Not reported  
TSDf Alt Name: Not reported  
Waste Code Description: - Not reported  
RCRA Code: Not reported  
Meth Code: - Not reported  
Quantity Tons: 0.02085  
Waste Quantity: 5  
Quantity Unit: G  
Additional Code 1: Not reported  
Additional Code 2: Not reported  
Additional Code 3: Not reported  
Additional Code 4: Not reported  
Additional Code 5: Not reported

Shipment Date: 20100504  
Creation Date: 12/16/2010 18:31:00  
Receipt Date: 20100514  
Manifest ID: 002428388SKS  
Trans EPA ID: TXR000050930  
Trans Name: SAFETY-KLEEN SYSTEMS INC  
Trans 2 EPA ID: Not reported  
Trans 2 Name: Not reported  
TSDf EPA ID: CAT000613976  
Trans Name: SAFETY-KLEEN SYSTEMS INC  
TSDf Alt EPA ID: Not reported  
TSDf Alt Name: Not reported  
Waste Code Description: - Not reported  
RCRA Code: Not reported  
Meth Code: - Not reported  
Quantity Tons: 0.1251  
Waste Quantity: 30  
Quantity Unit: G  
Additional Code 1: Not reported  
Additional Code 2: Not reported  
Additional Code 3: Not reported  
Additional Code 4: Not reported  
Additional Code 5: Not reported

Shipment Date: 20100216  
Creation Date: 5/20/2010 18:30:54  
Receipt Date: 20100216  
Manifest ID: 000835252GBF  
Trans EPA ID: CAL000280677  
Trans Name: CARRS WASTE OIL SERVICE  
Trans 2 EPA ID: Not reported  
Trans 2 Name: Not reported  
TSDf EPA ID: CAD981696420

Map ID  
Direction  
Distance  
Elevation

MAP FINDINGS

Site

Database(s)

EDR ID Number  
EPA ID Number

**DELTRON ENGINEERING (Continued)**

**S113109558**

Trans Name: EVERGREEN ENVIRONMENTAL SERVICES  
TSDf Alt EPA ID: Not reported  
TSDf Alt Name: Not reported  
Waste Code Description: 134 - Aqueous solution with <10% total organic residues  
RCRA Code: Not reported  
Meth Code: H141 - Storage, Bulking, And/Or Transfer Off Site--No Treatment/Reovery (H010-H129) Or (H131-H135)  
Quantity Tons: 1.764  
Waste Quantity: 420  
Quantity Unit: G  
Additional Code 1: Not reported  
Additional Code 2: Not reported  
Additional Code 3: Not reported  
Additional Code 4: Not reported  
Additional Code 5: Not reported

Additional Info:

Year: 2009  
Gen EPA ID: CAL000216733

Shipment Date: 20090915  
Creation Date: 11/25/2009 18:30:31  
Receipt Date: 20090915  
Manifest ID: 000835004GBF  
Trans EPA ID: CAL000280677  
Trans Name: CARRS WASTE OIL SERVICE  
Trans 2 EPA ID: Not reported  
Trans 2 Name: Not reported  
TSDf EPA ID: CAD981696420  
Trans Name: EVERGREEN ENVIRONMENTAL SERVICES  
TSDf Alt EPA ID: Not reported  
TSDf Alt Name: Not reported  
Waste Code Description: 134 - Aqueous solution with <10% total organic residues  
RCRA Code: Not reported  
Meth Code: H141 - Storage, Bulking, And/Or Transfer Off Site--No Treatment/Reovery (H010-H129) Or (H131-H135)  
Quantity Tons: 0.231  
Waste Quantity: 55  
Quantity Unit: G  
Additional Code 1: Not reported  
Additional Code 2: Not reported  
Additional Code 3: Not reported  
Additional Code 4: Not reported  
Additional Code 5: Not reported

Shipment Date: 20090616  
Creation Date: 7/31/2009 18:30:08  
Receipt Date: 20090616  
Manifest ID: 000834933GBF  
Trans EPA ID: CAL000280677  
Trans Name: CARRS WASTE OIL SERVICE  
Trans 2 EPA ID: Not reported  
Trans 2 Name: Not reported  
TSDf EPA ID: CAD099452708  
Trans Name: INDUSTRIAL SERVICE OIL COMPANY INC  
TSDf Alt EPA ID: Not reported  
TSDf Alt Name: Not reported

Map ID  
Direction  
Distance  
Elevation

MAP FINDINGS

Site

Database(s)

EDR ID Number  
EPA ID Number

**DELTRON ENGINEERING (Continued)**

**S113109558**

Waste Code Description: 221 - Waste oil and mixed oil  
RCRA Code: Not reported  
Meth Code: H039 - Other Recovery Of Reclamation For Reuse Including Acid  
Regeneration, Organics Recovery Ect  
Quantity Tons: 0.76  
Waste Quantity: 200  
Quantity Unit: G  
Additional Code 1: Not reported  
Additional Code 2: Not reported  
Additional Code 3: Not reported  
Additional Code 4: Not reported  
Additional Code 5: Not reported

Shipment Date: 20090122  
Creation Date: 4/8/2009 18:31:02  
Receipt Date: 20090122  
Manifest ID: 000834840GBF  
Trans EPA ID: CAL000280677  
Trans Name: CARRS WASTE OIL SERVICE  
Trans 2 EPA ID: Not reported  
Trans 2 Name: Not reported  
TSDf EPA ID: CAD099452708  
Trans Name: INDUSTRIAL SERVICE OIL COMPANY INC  
TSDf Alt EPA ID: Not reported  
TSDf Alt Name: Not reported  
Waste Code Description: 221 - Waste oil and mixed oil  
RCRA Code: Not reported  
Meth Code: H039 - Other Recovery Of Reclamation For Reuse Including Acid  
Regeneration, Organics Recovery Ect  
Quantity Tons: 1.045  
Waste Quantity: 275  
Quantity Unit: G  
Additional Code 1: Not reported  
Additional Code 2: Not reported  
Additional Code 3: Not reported  
Additional Code 4: Not reported  
Additional Code 5: Not reported

Additional Info:  
Year: 2008  
Gen EPA ID: CAL000216733

Shipment Date: 20081030  
Creation Date: 12/11/2008 18:30:30  
Receipt Date: 20081030  
Manifest ID: 000789619GBF  
Trans EPA ID: CAL000280677  
Trans Name: CARRS WASTE OIL SERVICE  
Trans 2 EPA ID: Not reported  
Trans 2 Name: Not reported  
TSDf EPA ID: CAD099452708  
Trans Name: INDUSTRIAL SERVICE OIL COMPANY INC  
TSDf Alt EPA ID: Not reported  
TSDf Alt Name: Not reported  
Waste Code Description: 221 - Waste oil and mixed oil  
RCRA Code: Not reported  
Meth Code: H039 - Other Recovery Of Reclamation For Reuse Including Acid

Map ID  
Direction  
Distance  
Elevation

MAP FINDINGS

Site

Database(s)

EDR ID Number  
EPA ID Number

**DELTRON ENGINEERING (Continued)**

**S113109558**

	Regeneration, Organics Recovery Ect
Quantity Tons:	0.779
Waste Quantity:	205
Quantity Unit:	G
Additional Code 1:	Not reported
Additional Code 2:	Not reported
Additional Code 3:	Not reported
Additional Code 4:	Not reported
Additional Code 5:	Not reported
Shipment Date:	20080923
Creation Date:	11/3/2008 18:30:25
Receipt Date:	20080924
Manifest ID:	000789606GBF
Trans EPA ID:	CAL000280677
Trans Name:	CARRS WASTE OIL SERVICE
Trans 2 EPA ID:	Not reported
Trans 2 Name:	Not reported
TSDf EPA ID:	CAD099452708
Trans Name:	INDUSTRIAL SERVICE OIL COMPANY INC
TSDf Alt EPA ID:	Not reported
TSDf Alt Name:	Not reported
Waste Code Description:	221 - Waste oil and mixed oil
RCRA Code:	Not reported
Meth Code:	H039 - Other Recovery Of Reclamation For Reuse Including Acid Regeneration, Organics Recovery Ect
Quantity Tons:	0.608
Waste Quantity:	160
Quantity Unit:	G
Additional Code 1:	Not reported
Additional Code 2:	Not reported
Additional Code 3:	Not reported
Additional Code 4:	Not reported
Additional Code 5:	Not reported
Shipment Date:	20080513
Creation Date:	9/10/2008 18:30:25
Receipt Date:	20080514
Manifest ID:	000289974GBF
Trans EPA ID:	CAL000280677
Trans Name:	CARRS WASTE OIL SERVICE
Trans 2 EPA ID:	Not reported
Trans 2 Name:	Not reported
TSDf EPA ID:	CAD981696420
Trans Name:	EVERGREEN ENVIRONMENTAL SERVICES
TSDf Alt EPA ID:	Not reported
TSDf Alt Name:	Not reported
Waste Code Description:	134 - Aqueous solution with <10% total organic residues
RCRA Code:	Not reported
Meth Code:	H141 - Storage, Bulking, And/Or Transfer Off Site--No Treatment/Reovery (H010-H129) Or (H131-H135)
Quantity Tons:	1.575
Waste Quantity:	375
Quantity Unit:	G
Additional Code 1:	Not reported
Additional Code 2:	Not reported
Additional Code 3:	Not reported

Map ID  
Direction  
Distance  
Elevation

MAP FINDINGS

Site

Database(s)

EDR ID Number  
EPA ID Number

**DELTRON ENGINEERING (Continued)**

**S113109558**

Additional Code 4: Not reported  
Additional Code 5: Not reported  
  
Shipment Date: 20080131  
Creation Date: 3/28/2008 18:30:25  
Receipt Date: 20080201  
Manifest ID: 000248282JJK  
Trans EPA ID: CAL000280677  
Trans Name: CARRS WASTE OIL SERVICE  
Trans 2 EPA ID: Not reported  
Trans 2 Name: Not reported  
TSDf EPA ID: CAD981696420  
Trans Name: EVERGREEN ENVIRONMENTAL SERVICES  
TSDf Alt EPA ID: Not reported  
TSDf Alt Name: Not reported  
Waste Code Description: 134 - Aqueous solution with <10% total organic residues  
RCRA Code: Not reported  
Meth Code: H141 - Storage, Bulking, And/Or Transfer Off Site--No Treatment/Reovery (H010-H129) Or (H131-H135)  
  
Quantity Tons: 1.554  
Waste Quantity: 370  
Quantity Unit: G  
Additional Code 1: Not reported  
Additional Code 2: Not reported  
Additional Code 3: Not reported  
Additional Code 4: Not reported  
Additional Code 5: Not reported

Additional Info:

Year: 2007  
Gen EPA ID: CAL000216733

Shipment Date: 20070801  
Creation Date: 12/28/2007 18:31:29  
Receipt Date: 20070802  
Manifest ID: 000245704JJK  
Trans EPA ID: CAL000280677  
Trans Name: CARRS WASTE OIL SERVICE  
Trans 2 EPA ID: Not reported  
Trans 2 Name: Not reported  
TSDf EPA ID: CAD981696420  
Trans Name: EVERGREEN ENVIRONMENTAL SERVICES  
TSDf Alt EPA ID: Not reported  
TSDf Alt Name: Not reported  
Waste Code Description: 134 - Aqueous solution with <10% total organic residues  
RCRA Code: Not reported  
Meth Code: H141 - Storage, Bulking, And/Or Transfer Off Site--No Treatment/Reovery (H010-H129) Or (H131-H135)  
  
Quantity Tons: 0.798  
Waste Quantity: 190  
Quantity Unit: G  
Additional Code 1: Not reported  
Additional Code 2: Not reported  
Additional Code 3: Not reported  
Additional Code 4: Not reported  
Additional Code 5: Not reported

Map ID  
Direction  
Distance  
Elevation

MAP FINDINGS

Site

Database(s)

EDR ID Number  
EPA ID Number

AT263  
North  
1/4-1/2  
0.399 mi.  
2109 ft.

ARIES SUPPLY & EQUIPMENT CO.  
3000 FLOYD ST  
BURBANK, CA 91504

CPS-SLIC  
LOS ANGELES CO. HMS  
WIP

S104827338  
N/A

Site 1 of 2 in cluster AT

Relative:  
Higher

CPS-SLIC:

Actual:  
692 ft.

Name: ARIES SUPPLY & EQUIPMENT CO.  
Address: 3000 FLOYD ST.  
City,State,Zip: BURBANK, CA 91504  
Region: STATE  
**Facility Status: Completed - Case Closed**  
Status Date: 12/08/1987  
Global Id: T10000015365  
Lead Agency: LOS ANGELES RWQCB (REGION 4)  
Lead Agency Case Number: Not reported  
Latitude: 34.20087  
Longitude: -118.34324  
Case Type: Cleanup Program Site  
Case Worker: WIP  
Local Agency: Not reported  
RB Case Number: 104.1431  
File Location: Not reported  
Potential Media Affected: Not reported  
Potential Contaminants of Concern: Not reported  
EPA Region: 9  
Coordinate Source: Not reported  
Cuf Case: NO  
Quantity Released Gallons: Not reported  
Begin Date: 01/01/1985  
Leak Reported Date: Not reported  
How Discovered: Not reported  
How Discovered Description: Not reported  
Discharge Source: Not reported  
Discharge Cause: Not reported  
Stop Method: Not reported  
Stop Description: Not reported  
No Further Action Date: 12/08/1987  
CA Water Watershed Name: Los Angeles River - San Fernando - Bull Canyon (412.21)  
Dwr Groundwater Subbasin Name: San Fernando Valley (4-012)  
Disadvantaged Community: Disadvantaged Community  
CA Enviroscreen 3 Score: 91-95%  
CA Enviroscreen 4 Score: 90-95%  
Military DOD Site: No  
Facility Project Subtype: Not reported  
RWQCB Region: LOS ANGELES RWQCB (REGION 4)  
Site History: Not reported

[Click here to access the California GeoTracker records for this facility:](#)

LOS ANGELES CO. HMS:

Name: CREATIVE PRODUCTS  
Address: 3000 FLOYD ST  
City,State,Zip: BURBANK, CA 91504  
Region: LA  
Permit Category: Not reported  
Facility Id: 025598-035068  
Facility Type: Not reported  
Facility Status: OPEN

Map ID  
Direction  
Distance  
Elevation

MAP FINDINGS

Site

Database(s)

EDR ID Number  
EPA ID Number

**ARIES SUPPLY & EQUIPMENT CO. (Continued)**

**S104827338**

Area: 3E  
Permit Number: Not reported  
Permit Status: Not reported

WIP:

Name: ARIES SUPPLY & EQUIPMENT CO.  
Address: 3000 Floyd St  
City,State,Zip: BURBANK, CA 91504  
Region: 4  
File Number: 104.1431  
**File Status: Historical**  
Staff: DBACHARO  
Facility Suite: Not reported

**AS264**  
**ESE**  
**1/4-1/2**  
**0.402 mi.**  
**2122 ft.**

**MATTHEWS STUDIO EQUIPMENT**  
**2411 EMPIRE AVE.**  
**BURBANK, CA 91504**

**CPS-SLIC** **S106764499**  
**WIP** **N/A**

**Site 3 of 5 in cluster AS**

**Relative:**  
**Lower**

CPS-SLIC:

**Actual:**  
**641 ft.**

Name: MATTHEWS STUDIO EQUIPMENT  
Address: 2411 EMPIRE AVE.  
City,State,Zip: BURBANK, CA 91504  
Region: STATE  
**Facility Status: Completed - Case Closed**  
Status Date: 04/19/1988  
Global Id: T10000015143  
Lead Agency: LOS ANGELES RWQCB (REGION 4)  
Lead Agency Case Number: Not reported  
Latitude: 34.19213  
Longitude: -118.33731  
Case Type: Cleanup Program Site  
Case Worker: WIP  
Local Agency: Not reported  
RB Case Number: 104.0714  
File Location: Not reported  
Potential Media Affected: Not reported  
Potential Contaminants of Concern: Not reported  
EPA Region: 9  
Coordinate Source: Not reported  
Cuf Case: NO  
Quantity Released Gallons: Not reported  
Begin Date: 01/01/1985  
Leak Reported Date: Not reported  
How Discovered: Not reported  
How Discovered Description: Not reported  
Discharge Source: Not reported  
Discharge Cause: Not reported  
Stop Method: Not reported  
Stop Description: Not reported  
No Further Action Date: 04/19/1988  
CA Water Watershed Name: Los Angeles River - San Fernando - Bull Canyon (412.21)  
Dwr Groundwater Subbasin Name: San Fernando Valley (4-012)  
Disadvantaged Community: Not reported  
CA Enviroscreen 3 Score: 91-95%  
CA Enviroscreen 4 Score: 90-95%

Map ID  
Direction  
Distance  
Elevation

MAP FINDINGS

Site

Database(s)

EDR ID Number  
EPA ID Number

**MATTHEWS STUDIO EQUIPMENT (Continued)**

**S106764499**

Military DOD Site: No  
Facility Project Subtype: Not reported  
RWQCB Region: LOS ANGELES RWQCB (REGION 4)  
Site History: Not reported

Click here to access the California GeoTracker records for this facility:

WIP:

Name: MATTHEWS STUDIO EQUIPMENT  
Address: 2411 Empire Ave  
City,State,Zip: BURBANK, CA 91504  
Region: 4  
File Number: 104.0714  
**File Status: Historical**  
Staff: DBACHARO  
Facility Suite: Not reported

**AQ265  
NE  
1/4-1/2  
0.404 mi.  
2135 ft.**

**AUTO MATTERS  
2812 N SAN FERNANDO BLVD  
BURBANK, CA 91504  
Site 3 of 4 in cluster AQ**

**CPS-SLIC  
LOS ANGELES CO. HMS  
WIP  
CERS**

**S104538157  
N/A**

**Relative:  
Higher**

CPS-SLIC:

**Actual:  
682 ft.**

Name: AUTO MATTERS  
Address: 2812 N. SAN FERNANDO BLVD.  
City,State,Zip: BURBANK, CA 91504  
Region: STATE  
**Facility Status: Completed - Case Closed**  
Status Date: 06/16/2006  
Global Id: SL603798622  
Lead Agency: LOS ANGELES RWQCB (REGION 4)  
Lead Agency Case Number: Not reported  
Latitude: 34.199805  
Longitude: -118.339126  
Case Type: Cleanup Program Site  
Case Worker: GJH  
Local Agency: Not reported  
RB Case Number: 104.0979  
File Location: Not reported  
Potential Media Affected: Aquifer used for drinking water supply  
Potential Contaminants of Concern: Not reported  
EPA Region: 9  
Coordinate Source: Not reported  
Cuf Case: NO  
Quantity Released Gallons: Not reported  
Begin Date: 07/01/1991  
Leak Reported Date: 01/02/1965  
How Discovered: Not reported  
How Discovered Description: Not reported  
Discharge Source: Not reported  
Discharge Cause: Not reported  
Stop Method: Not reported  
Stop Description: Not reported  
No Further Action Date: 06/16/2006  
CA Water Watershed Name: Los Angeles River - San Fernando - Bull Canyon (412.21)  
Dwr Groundwater Subbasin Name: San Fernando Valley (4-012)



Map ID  
Direction  
Distance  
Elevation

MAP FINDINGS

Site

Database(s)

EDR ID Number  
EPA ID Number

**AUTO MATTERS (Continued)**

**S104538157**

Disadvantaged Community: Not reported  
CA EnviroScreen 3 Score: 76-80%  
CA EnviroScreen 4 Score: 65-70%  
Military DOD Site: No  
Facility Project Subtype: Not reported  
RWQCB Region: LOS ANGELES RWQCB (REGION 4)  
Site History: Not reported

[Click here to access the California GeoTracker records for this facility:](#)

**LOS ANGELES CO. HMS:**

Name: AUTO MATTERS  
Address: 2812 N SAN FERNANDO BLVD  
City,State,Zip: BURBANK, CA 91504  
Region: LA  
Permit Category: Not reported  
Facility Id: 023014-032181  
Facility Type: Not reported  
Facility Status: OPEN  
Area: 3E  
Permit Number: Not reported  
Permit Status: Not reported

**WIP:**

Name: AUTO MATTERS  
Address: 2812 N San Fernando Blvd  
City,State,Zip: BURBANK, CA 91504  
Region: 4  
File Number: 104.0979  
**File Status: Backlog**  
Staff: UNIDENTIFIED  
Facility Suite: Not reported

**CERS:**

Name: AUTO MATTERS  
Address: 2812 N. SAN FERNANDO BLVD.  
City,State,Zip: BURBANK, CA 91504  
Site ID: 712373  
CERS ID: SL603798622  
CERS Description: Cleanup Program Site

**Affiliation:**

Affiliation Type Desc: Regional Board Caseworker  
Entity Name: JEFFREY HU - LOS ANGELES RWQCB (REGION 4)  
Entity Title: Not reported  
Affiliation Address: 320 W. 4TH ST., SUITE 200  
Affiliation City: LOS ANGELES  
Affiliation State: CA  
Affiliation Country: Not reported  
Affiliation Zip: Not reported  
Affiliation Phone: ,

Map ID  
Direction  
Distance  
Elevation

MAP FINDINGS

Site

Database(s)

EDR ID Number  
EPA ID Number

AQ266  
NE  
1/4-1/2  
0.405 mi.  
2137 ft.

CALAM MFG. CO. INC.  
2820 N SAN FERNANDO BLVD  
BURBANK, CA 91504

CPS-SLIC  
LOS ANGELES CO. HMS  
WIP

S104734846  
N/A

Site 4 of 4 in cluster AQ

Relative:  
Higher

Actual:  
682 ft.

CPS-SLIC:  
Name: CALAM MFG. CO. INC.  
Address: 2820 N. SAN FERNANDO BLVD.  
City,State,Zip: BURBANK, CA 91504  
Region: STATE  
**Facility Status: Completed - Case Closed**  
Status Date: 12/29/1987  
Global Id: T10000015369  
Lead Agency: LOS ANGELES RWQCB (REGION 4)  
Lead Agency Case Number: Not reported  
Latitude: 34.19992  
Longitude: -118.33955  
Case Type: Cleanup Program Site  
Case Worker: WIP  
Local Agency: Not reported  
RB Case Number: 104.1434  
File Location: Not reported  
Potential Media Affected: Not reported  
Potential Contaminants of Concern: Not reported  
EPA Region: 9  
Coordinate Source: Not reported  
Cuf Case: NO  
Quantity Released Gallons: Not reported  
Begin Date: 01/01/1985  
Leak Reported Date: Not reported  
How Discovered: Not reported  
How Discovered Description: Not reported  
Discharge Source: Not reported  
Discharge Cause: Not reported  
Stop Method: Not reported  
Stop Description: Not reported  
No Further Action Date: 12/29/1987  
CA Water Watershed Name: Los Angeles River - San Fernando - Bull Canyon (412.21)  
Dwr Groundwater Subbasin Name: San Fernando Valley (4-012)  
Disadvantaged Community: Disadvantaged Community  
CA Enviroscreen 3 Score: 66-70%  
CA Enviroscreen 4 Score: 65-70%  
Military DOD Site: No  
Facility Project Subtype: Not reported  
RWQCB Region: LOS ANGELES RWQCB (REGION 4)  
Site History: Not reported

[Click here to access the California GeoTracker records for this facility:](#)

LOS ANGELES CO. HMS:

Name: VICTORIAN DESIGN INC  
Address: 2820 N SAN FERNANDO BLVD  
City,State,Zip: BURBANK, CA 91504  
Region: LA  
Permit Category: Not reported  
Facility Id: 023015-032183  
Facility Type: Not reported  
Facility Status: OPEN

Map ID  
Direction  
Distance  
Elevation

MAP FINDINGS

Site

Database(s)

EDR ID Number  
EPA ID Number

**CALAM MFG. CO. INC. (Continued)**

**S104734846**

Area: 3E  
Permit Number: Not reported  
Permit Status: Not reported

WIP:

Name: CALAM MFG. CO. INC.  
Address: 2820 N San Fernando Blvd  
City,State,Zip: BURBANK, CA 91504  
Region: 4  
File Number: 104.1434  
**File Status: Historical**  
Staff: DBACHARO  
Facility Suite: Not reported

AP267  
North  
1/4-1/2  
0.412 mi.  
2174 ft.

**FLO-SYSTEMS INCORPORATED**  
**3010 FLOYD ST.**  
**BURBANK, CA 91504**

**CPS-SLIC S124780983**  
**HWTS N/A**

**Site 3 of 4 in cluster AP**

**Relative:**  
**Higher**

**CPS-SLIC:**

**Actual:**  
**693 ft.**

Name: FLO-SYSTEMS INCORPORATED  
Address: 3010 FLOYD ST.  
City,State,Zip: BURBANK, CA 91504  
Region: STATE  
**Facility Status: Completed - Case Closed**  
Status Date: 12/08/1987  
Global Id: T10000015364  
Lead Agency: LOS ANGELES RWQCB (REGION 4)  
Lead Agency Case Number: Not reported  
Latitude: 34.20108  
Longitude: -118.34361  
Case Type: Cleanup Program Site  
Case Worker: WIP  
Local Agency: Not reported  
RB Case Number: 104.1430  
File Location: Not reported  
Potential Media Affected: Not reported  
Potential Contaminants of Concern: Not reported  
EPA Region: 9  
Coordinate Source: Not reported  
Cuf Case: NO  
Quantity Released Gallons: Not reported  
Begin Date: 01/01/1985  
Leak Reported Date: Not reported  
How Discovered: Not reported  
How Discovered Description: Not reported  
Discharge Source: Not reported  
Discharge Cause: Not reported  
Stop Method: Not reported  
Stop Description: Not reported  
No Further Action Date: 12/08/1987  
CA Water Watershed Name: Los Angeles River - San Fernando - Bull Canyon (412.21)  
Dwr Groundwater Subbasin Name: San Fernando Valley (4-012)  
Disadvantaged Community: Disadvantaged Community  
CA Enviroscreen 3 Score: 91-95%  
CA Enviroscreen 4 Score: 90-95%

Map ID  
Direction  
Distance  
Elevation

MAP FINDINGS

Site

Database(s)

EDR ID Number  
EPA ID Number

**FLO-SYSTEMS INCORPORATED (Continued)**

**S124780983**

Military DOD Site: No  
Facility Project Subtype: Not reported  
RWQCB Region: LOS ANGELES RWQCB (REGION 4)  
Site History: Not reported

[Click here to access the California GeoTracker records for this facility:](#)

**HWTS:**

Name: FLO-SYSTEMS INC  
Address: 3010 FLOYD ST  
Address 2: Not reported  
City,State,Zip: BURBANK, CA 91504  
EPA ID: CAL000060420  
Inactive Date: 06/30/2014  
Create Date: 03/10/1992  
Last Act Date: Not reported  
Mailing Name: Not reported  
Mailing Address: 3010 FLOYD ST  
Mailing Address 2: Not reported  
Mailing City,State,Zip: BURBANK, CA 915040000  
Owner Name: FLO-SYSTEMS INC  
Owner Address: 3010 FLOYD ST  
Owner Address 2: Not reported  
Owner City,State,Zip: BURBANK, CA 915042505  
Owner Phone: Not reported  
Owner Fax: Not reported  
Contact Name: TANYA BARSONY  
Contact Address: 3010 FLOYD ST  
Contact Address 2: Not reported  
City,State,Zip: BURBANK, CA 915040000  
Contact Phone: Not reported  
Contact Fax: Not reported  
Facility Status: Inactive  
Facility Type: PERMANENT  
Category: STATE  
Latitude: 34.200845  
Longitude: -118.34363

**NAICS:**

EPA ID: CAL000060420  
Create Date: 2009-12-03 12:41:18.000  
NAICS Code: 56291  
NAICS Description: Remediation Services  
Issued EPA ID Date: 1992-03-10 00:00:00  
Inactive Date: 2014-06-30 00:00:00  
Facility Name: FLO-SYSTEMS INC  
Facility Address: 3010 FLOYD ST  
Facility Address 2: Not reported  
Facility City: BURBANK  
Facility County: Not reported  
Facility State: CA  
Facility Zip: 915042599

Map ID  
Direction  
Distance  
Elevation

MAP FINDINGS

Site

Database(s)

EDR ID Number  
EPA ID Number

AU268  
ENE  
1/4-1/2  
0.415 mi.  
2192 ft.

**MICRO FORM PRECISION**  
**2317 SAN FERNANDO BLVD.**  
**BURBANK, CA 91504**

**CPS-SLIC** **S106764672**  
**WIP** **N/A**

**Site 1 of 6 in cluster AU**

**Relative:**  
**Lower**

CPS-SLIC:

**Actual:**  
**659 ft.**

Name: MICRO FORM PRECISION  
Address: 2317 SAN FERNANDO BLVD.  
City,State,Zip: BURBANK, CA 91504  
Region: STATE  
**Facility Status: Completed - Case Closed**  
Status Date: 03/22/1988  
Global Id: T10000015374  
Lead Agency: LOS ANGELES RWQCB (REGION 4)  
Lead Agency Case Number: Not reported  
Latitude: 34.19658  
Longitude: -118.33647  
Case Type: Cleanup Program Site  
Case Worker: WIP  
Local Agency: Not reported  
RB Case Number: 104.1444  
File Location: Not reported  
Potential Media Affected: Not reported  
Potential Contaminants of Concern: Not reported  
EPA Region: 9  
Coordinate Source: Not reported  
Cuf Case: NO  
Quantity Released Gallons: Not reported  
Begin Date: 01/01/1985  
Leak Reported Date: Not reported  
How Discovered: Not reported  
How Discovered Description: Not reported  
Discharge Source: Not reported  
Discharge Cause: Not reported  
Stop Method: Not reported  
Stop Description: Not reported  
No Further Action Date: 03/22/1988  
CA Water Watershed Name: Los Angeles River - San Fernando - Bull Canyon (412.21)  
Dwr Groundwater Subbasin Name: San Fernando Valley (4-012)  
Disadvantaged Community: Not reported  
CA Enviroscreen 3 Score: 91-95%  
CA Enviroscreen 4 Score: 90-95%  
Military DOD Site: No  
Facility Project Subtype: Not reported  
RWQCB Region: LOS ANGELES RWQCB (REGION 4)  
Site History: Not reported

[Click here to access the California GeoTracker records for this facility:](#)

WIP:

Name: MICRO FORM PRECISION  
Address: 2317 San Fernando Blvd  
City,State,Zip: BURBANK, CA 91504  
Region: 4  
File Number: 104.1444  
**File Status: Historical**  
Staff: DBACHARO  
Facility Suite: Not reported

Map ID  
Direction  
Distance  
Elevation

MAP FINDINGS

Site

Database(s) EDR ID Number  
EPA ID Number

269  
South  
1/4-1/2  
0.417 mi.  
2204 ft.

**JOHANSON DIELECTRICS**  
3113 W. PACIFIC AVE.  
BURBANK, CA 91505

CPS-SLIC S107257135  
WIP N/A

Relative:  
Lower  
Actual:  
649 ft.

CPS-SLIC:  
Name: JOHANSON DIELECTRICS  
Address: 3113 W. PACIFIC AVE.  
City,State,Zip: BURBANK, CA 91505  
Region: STATE  
**Facility Status: Completed - Case Closed**  
Status Date: 02/03/1990  
Global Id: T10000015117  
Lead Agency: LOS ANGELES RWQCB (REGION 4)  
Lead Agency Case Number: Not reported  
Latitude: 34.18851  
Longitude: -118.34478  
Case Type: Cleanup Program Site  
Case Worker: WIP  
Local Agency: Not reported  
RB Case Number: 104.0601  
File Location: Not reported  
Potential Media Affected: Not reported  
Potential Contaminants of Concern: Not reported  
EPA Region: 9  
Coordinate Source: Not reported  
Cuf Case: NO  
Quantity Released Gallons: Not reported  
Begin Date: 01/01/1985  
Leak Reported Date: Not reported  
How Discovered: Not reported  
How Discovered Description: Not reported  
Discharge Source: Not reported  
Discharge Cause: Not reported  
Stop Method: Not reported  
Stop Description: Not reported  
No Further Action Date: 02/03/1990  
CA Water Watershed Name: Los Angeles River - San Fernando - Bull Canyon (412.21)  
Dwr Groundwater Subbasin Name: San Fernando Valley (4-012)  
Disadvantaged Community: Not reported  
CA EnviroScreen 3 Score: 56-60%  
CA EnviroScreen 4 Score: 60-65%  
Military DOD Site: No  
Facility Project Subtype: Not reported  
RWQCB Region: LOS ANGELES RWQCB (REGION 4)  
Site History: Not reported

[Click here to access the California GeoTracker records for this facility:](#)

WIP:

Name: JOHANSON DIELECTRICS  
Address: 3113 W Pacific Ave  
City,State,Zip: BURBANK, CA 91505  
Region: 4  
File Number: 104.0601  
**File Status: Historical**  
Staff: ETL  
Facility Suite: Not reported

Map ID  
Direction  
Distance  
Elevation

MAP FINDINGS

Site

Database(s)

EDR ID Number  
EPA ID Number

**AS270**     **MATTHEWS STUDIO EQUIP INC**  
**ESE**        **2405 EMPIRE AV**  
**1/4-1/2**     **BURBANK, CA 91504**  
**0.419 mi.**  
**2211 ft.**     **Site 4 of 5 in cluster AS**

**CPS-SLIC**   **S124777253**  
**HWTS**       **N/A**

**Relative:**  
**Lower**

CPS-SLIC:

**Actual:**  
**640 ft.**

Name: MATTHEWS STUDIO EQUIPMENT, INC.  
Address: 2405 EMPIRE AVE.  
City,State,Zip: BURBANK, CA 91504  
Region: STATE  
**Facility Status: Completed - Case Closed**  
Status Date: 04/19/1988  
Global Id: T10000015304  
Lead Agency: LOS ANGELES RWQCB (REGION 4)  
Lead Agency Case Number: Not reported  
Latitude: 34.19208  
Longitude: -118.3371  
Case Type: Cleanup Program Site  
Case Worker: WIP  
Local Agency: Not reported  
RB Case Number: 104.1337  
File Location: Not reported  
Potential Media Affected: Not reported  
Potential Contaminants of Concern: Not reported  
EPA Region: 9  
Coordinate Source: Not reported  
Cuf Case: NO  
Quantity Released Gallons: Not reported  
Begin Date: 01/01/1985  
Leak Reported Date: Not reported  
How Discovered: Not reported  
How Discovered Description: Not reported  
Discharge Source: Not reported  
Discharge Cause: Not reported  
Stop Method: Not reported  
Stop Description: Not reported  
No Further Action Date: 04/19/1988  
CA Water Watershed Name: Los Angeles River - San Fernando - Bull Canyon (412.21)  
Dwr Groundwater Subbasin Name: San Fernando Valley (4-012)  
Disadvantaged Community: Not reported  
CA Enviroscreen 3 Score: 91-95%  
CA Enviroscreen 4 Score: 90-95%  
Military DOD Site: No  
Facility Project Subtype: Not reported  
RWQCB Region: LOS ANGELES RWQCB (REGION 4)  
Site History: Not reported

[Click here to access the California GeoTracker records for this facility:](#)

HWTS:

Name: MATTHEWS STUDIO EQUIP INC  
Address: 2405 EMPIRE AV  
Address 2: Not reported  
City,State,Zip: BURBANK, CA 91504  
EPA ID: CAL000046972  
Inactive Date: 06/30/2000  
Create Date: 04/02/1991  
Last Act Date: Not reported

Map ID  
 Direction  
 Distance  
 Elevation

MAP FINDINGS

Site

Database(s)

EDR ID Number  
 EPA ID Number

**MATTHEWS STUDIO EQUIP INC (Continued)**

**S124777253**

Mailing Name: Not reported  
 Mailing Address: 2405 W EMPIRE AVE  
 Mailing Address 2: Not reported  
 Mailing City,State,Zip: BURBANK, CA 915043301  
 Owner Name: MATTHEWS STUDIO EQUIPMENT GRP  
 Owner Address: 2405 W EMPIRE AVE  
 Owner Address 2: Not reported  
 Owner City,State,Zip: BURBANK, CA 915043301  
 Owner Phone: Not reported  
 Owner Fax: Not reported  
 Contact Name: ROBERT QUEENEN MFG MGR  
 Contact Address: INACTIVE PER VQ00 - BMI  
 Contact Address 2: Not reported  
 City,State,Zip: BURBANK, CA 915040000  
 Contact Phone: Not reported  
 Contact Fax: Not reported  
 Facility Status: Inactive  
 Facility Type: PERMANENT  
 Category: STATE  
 Latitude: 34.191851  
 Longitude: -118.337

**AV271**  
**NNE**  
**1/4-1/2**  
**0.423 mi.**  
**2235 ft.**

**PAINT SUNDRIES SOLUTIONS**  
**2930 N SAN FERNANDO BLVD**  
**BURBANK, CA 91504**  
**Site 1 of 3 in cluster AV**

**CPS-SLIC** **S124915970**  
**HWTS** **N/A**  
**HAZNET**

**Relative:**  
**Higher**  
**Actual:**  
**689 ft.**

**CPS-SLIC:**  
 Name: LAAGCO SALES  
 Address: 2930 N. SAN FERNANDO BLVD.  
 City,State,Zip: BURBANK, CA 91504  
 Region: STATE  
**Facility Status: Completed - Case Closed**  
 Status Date: 11/23/1992  
 Global Id: T10000015129  
 Lead Agency: LOS ANGELES RWQCB (REGION 4)  
 Lead Agency Case Number: Not reported  
 Latitude: 34.20126  
 Longitude: -118.3408  
 Case Type: Cleanup Program Site  
 Case Worker: WIP  
 Local Agency: Not reported  
 RB Case Number: 104.0650 / 104.1435  
 File Location: Not reported  
 Potential Media Affected: Not reported  
 Potential Contaminants of Concern: Not reported  
 EPA Region: 9  
 Coordinate Source: Not reported  
 Cuf Case: NO  
 Quantity Released Gallons: Not reported  
 Begin Date: 01/01/1985  
 Leak Reported Date: Not reported  
 How Discovered: Not reported  
 How Discovered Description: Not reported  
 Discharge Source: Not reported  
 Discharge Cause: Not reported  
 Stop Method: Not reported



Map ID  
Direction  
Distance  
Elevation

MAP FINDINGS

Site

Database(s)

EDR ID Number  
EPA ID Number

**PAINT SUNDRIES SOLUTIONS (Continued)**

**S124915970**

Stop Description: Not reported  
No Further Action Date: 11/23/1992  
CA Water Watershed Name: Los Angeles River - San Fernando - Bull Canyon (412.21)  
Dwr Groundwater Subbasin Name: San Fernando Valley (4-012)  
Disadvantaged Community: Disadvantaged Community  
CA Enviroscreen 3 Score: 66-70%  
CA Enviroscreen 4 Score: 65-70%  
Military DOD Site: No  
Facility Project Subtype: Not reported  
RWQCB Region: LOS ANGELES RWQCB (REGION 4)  
Site History: Not reported

[Click here to access the California GeoTracker records for this facility:](#)

**HWTS:**

Name: APPLICATE COMMERCE  
Address: 2930 N SAN FERNANDO BLVD  
Address 2: Not reported  
City,State,Zip: BURBANK, CA 91504  
EPA ID: CAC003250887  
Inactive Date: 12/08/2023  
Create Date: 09/08/2023  
Last Act Date: 12/09/2023  
Mailing Name: Not reported  
Mailing Address: 930 7TH AVE  
Mailing Address 2: Not reported  
Mailing City,State,Zip: KIRKLAND, WA  
Owner Name: APPLICATE COMMERCE  
Owner Address: 930 7TH AVE  
Owner Address 2: Not reported  
Owner City,State,Zip: KIRKLAND, WA 98033  
Owner Phone: 4258279200  
Owner Fax: Not reported  
Contact Name: DAVE WENGER  
Contact Address: 930 7TH AVE  
Contact Address 2: Not reported  
City,State,Zip: KIRKLAND, WA 98033  
Contact Phone: 4258279200  
Contact Fax: Not reported  
Facility Status: Not reported  
Facility Type: Not reported  
Category: Not reported  
Latitude: Not reported  
Longitude: Not reported

Name: PSS  
Address: 2930 N SAN FERNANDO BLVD  
Address 2: Not reported  
City,State,Zip: BURBANK, CA 91504  
EPA ID: CAC003063838  
Inactive Date: 07/20/2020  
Create Date: 04/20/2020  
Last Act Date: Not reported  
Mailing Name: Not reported  
Mailing Address: 2930 N SAN FERNANDO BLVD  
Mailing Address 2: Not reported  
Mailing City,State,Zip: BURBANK, CA 915042522

Map ID  
Direction  
Distance  
Elevation

MAP FINDINGS

Site

Database(s)

EDR ID Number  
EPA ID Number

**PAINT SUNDRIES SOLUTIONS (Continued)**

**S124915970**

Owner Name: PAINT SUNDRIES SOLUTIONS  
Owner Address: 930 7TH AVE  
Owner Address 2: Not reported  
Owner City,State,Zip: KIRKLAND, WA 980335748  
Owner Phone: Not reported  
Owner Fax: Not reported  
Contact Name: MANUEL DEAVILA  
Contact Address: 2930 N SAN FERNANDO BLVD  
Contact Address 2: Not reported  
City,State,Zip: BURBANK, CA 915042522  
Contact Phone: Not reported  
Contact Fax: Not reported  
Facility Status: Inactive  
Facility Type: TEMPORARY  
Category: STATE  
Latitude: 34.201332  
Longitude: -118.340802

**NAICS:**

EPA ID: CAC003063838  
Create Date: 2020-04-20 14:07:22.150  
NAICS Code: 325510  
NAICS Description: Paint and Coating Manufacturing  
Issued EPA ID Date: 2020-04-20 14:07:22.16300  
Inactive Date: 2020-07-20 14:07:22.15000  
Facility Name: PSS  
Facility Address: 2930 N SAN FERNANDO BLVD  
Facility Address 2: Not reported  
Facility City: BURBANK  
Facility County: Not reported  
Facility State: CA  
Facility Zip: 915042522

EPA ID: CAC003063838  
Create Date: 2020-04-20 14:07:22.150  
NAICS Code: 325510  
NAICS Description: Paint and Coating Manufacturing  
Issued EPA ID Date: 2020-04-20 14:07:22.16300  
Inactive Date: 2020-07-20 14:07:22.15000  
Facility Name: PSS  
Facility Address: 2930 N SAN FERNANDO BLVD  
Facility Address 2: Not reported  
Facility City: BURBANK  
Facility County: Not reported  
Facility State: CA  
Facility Zip: 915042522

Name: PAINT SUNDRIES SOLUTIONS  
Address: 2930 N SAN FERNANDO BLVD  
Address 2: Not reported  
City,State,Zip: BURBANK, CA 91504  
EPA ID: CAL000427224  
Inactive Date: Not reported  
Create Date: 04/28/2017  
Last Act Date: Not reported  
Mailing Name: Not reported  
Mailing Address: 2930 N SAN FERNANDO BLVD

Map ID  
Direction  
Distance  
Elevation

MAP FINDINGS

Site

Database(s)

EDR ID Number  
EPA ID Number

**PAINT SUNDRIES SOLUTIONS (Continued)**

**S124915970**

Mailing Address 2: Not reported  
Mailing City,State,Zip: BURBANK, CA 91504  
Owner Name: PAINT SUNDRIES SOLUTIONS  
Owner Address: 930 7TH AVE  
Owner Address 2: Not reported  
Owner City,State,Zip: KIRKLAND, WA 98033  
Owner Phone: Not reported  
Owner Fax: Not reported  
Contact Name: MANUEL DEAVILA  
Contact Address: 2930 N SAN FERNANDO BLVD  
Contact Address 2: Not reported  
City,State,Zip: BURBANK, CA 91504  
Contact Phone: Not reported  
Contact Fax: Not reported  
Facility Status: Active  
Facility Type: PERMANENT  
Category: STATE  
Latitude: 34.201332  
Longitude: -118.340802

NAICS:  
EPA ID: CAL000427224  
Create Date: 2017-04-28 14:21:13.343  
NAICS Code: 42295  
NAICS Description: Paint, Varnish, and Supplies Wholesalers  
Issued EPA ID Date: 2017-04-28 14:21:13.32000  
Inactive Date: Not reported  
Facility Name: PAINT SUNDRIES SOLUTIONS  
Facility Address: 2930 N SAN FERNANDO BLVD  
Facility Address 2: Not reported  
Facility City: BURBANK  
Facility County: Not reported  
Facility State: CA  
Facility Zip: 91504

HAZNET:  
Name: PAINT SUNDRIES SOLUTIONS  
Address: 2930 N SAN FERNANDO BLVD  
Address 2: Not reported  
City,State,Zip: BURBANK, CA 91504  
Contact: MANUEL DEAVILA  
Telephone: 8183333138  
Mailing Name: Not reported  
Mailing Address: 2930 N SAN FERNANDO BLVD

Year: 2021  
Gepaid: CAL000427224  
TSD EPA ID: UTD991301748  
CA Waste Code: 291 - Latex waste  
Disposal Method: H132 - Landfill Or Surface Impoundment That Will Be Closed As Landfill( To Include On-Site Treatment And/Or Stabilization)  
Tons: 0.1

Year: 2021  
Gepaid: CAL000427224  
TSD EPA ID: NED981723513

Map ID  
Direction  
Distance  
Elevation

MAP FINDINGS

Site

Database(s)

EDR ID Number  
EPA ID Number

**PAINT SUNDRIES SOLUTIONS (Continued)**

**S124915970**

CA Waste Code:	352 - Other organic solids
Disposal Method:	H040 - Incineration--Thermal Destruction Other Than Use As A Fuel
Tons:	0.1
Year:	2019
Gepaid:	CAL000427224
TSD EPA ID:	CAD980675276
CA Waste Code:	331 - Off-specification, aged or surplus organics
Disposal Method:	H141 - Storage, Bulking, And/Or Transfer Off Site--No Treatment/Reovery (H010-H129) Or (H131-H135)
Tons:	0.12500
Year:	2019
Gepaid:	CAL000427224
TSD EPA ID:	NED981723513
CA Waste Code:	352 - Other organic solids
Disposal Method:	H040 - Incineration--Thermal Destruction Other Than Use As A Fuel
Tons:	0.18750
Year:	2019
Gepaid:	CAL000427224
TSD EPA ID:	CAD980675276
CA Waste Code:	352 - Other organic solids
Disposal Method:	H141 - Storage, Bulking, And/Or Transfer Off Site--No Treatment/Reovery (H010-H129) Or (H131-H135)
Tons:	0.12500
Year:	2019
Gepaid:	CAL000427224
TSD EPA ID:	NED981723513
CA Waste Code:	331 - Off-specification, aged or surplus organics
Disposal Method:	H040 - Incineration--Thermal Destruction Other Than Use As A Fuel
Tons:	0.15000
Year:	2018
Gepaid:	CAL000427224
TSD EPA ID:	NED981723513
CA Waste Code:	352 - Other organic solids
Disposal Method:	H040 - Incineration--Thermal Destruction Other Than Use As A Fuel
Tons:	0.08750
Year:	2018
Gepaid:	CAL000427224
TSD EPA ID:	NED981723513
CA Waste Code:	331 - Off-specification, aged or surplus organics
Disposal Method:	H040 - Incineration--Thermal Destruction Other Than Use As A Fuel
Tons:	0.10000
Year:	2018
Gepaid:	CAL000427224
TSD EPA ID:	CAD980675276
CA Waste Code:	331 - Off-specification, aged or surplus organics
Disposal Method:	H141 - Storage, Bulking, And/Or Transfer Off Site--No Treatment/Reovery (H010-H129) Or (H131-H135)
Tons:	0.05000

Map ID  
Direction  
Distance  
Elevation

MAP FINDINGS

Site

Database(s)

EDR ID Number  
EPA ID Number

**PAINT SUNDRIES SOLUTIONS (Continued)**

**S124915970**

Detail Two:

Year: 2019  
EM Manifest ID: 571308  
Shipment Date: 8/5/2019  
Receipt Date: 8/23/2019  
Manifest Number: 006962107SKS  
Generator EPA ID: CAL000427224  
Name: PAINT SUNDRIES SOLUTIONS  
Address: 2930 N SAN FERNANDO BLVD  
Address 2: Not reported  
City: BURBANK  
Zip: 91504  
Telephone: 800-483-3718  
Contact: Carlos Garalldo  
Contact Telephone: 818-333-3138  
Transporter 1 EPA ID: TXR000081205  
Transporter 1 Emergency Number: Not reported  
Transporter 2 EPA ID: MAD039322250  
Transporter 2 Emergency Number: Not reported  
TSDf EPA ID: CAD980675276  
TSDf Name: Clean Harbors Buttonwillow LLC  
TSDf Address 1: PO Box 787  
TSDf Address 2: Not reported  
TSDf City: Buttonwillow  
TSDf Zip: 93206  
TSDf Telephone: 800-483-3718

Federal:

Year: 2019  
EM Manifest ID: 571308  
Generator EPA ID: CAL000427224  
Shipment Date: 2019-08-05  
Manifest Number: 006962107SKS  
Line Number: 2  
Method Code: H141  
Quantity Tons: 0.12500  
Quantity Waste: 250.000000  
Quantity Unit: P  
Number of Containers: 1  
Type of Container: Metal drums, barrels, kegs  
Quantity Type: Pounds  
Federal Code: D001

State:

Year: 2019  
EM Manifest ID: 571308  
Generator EPA ID: CAL000427224  
Shipment Date: 2019-08-05  
Manifest Number: 006962107SKS  
Line Number: 2  
Method Code: H141  
Quantity Tons: 0.12500  
Quantity Waste: 250.000000  
Quantity Unit: P  
Number of Containers: 1  
Type of Container: Metal drums, barrels, kegs  
Quantity Type: Pounds

Map ID  
Direction  
Distance  
Elevation

MAP FINDINGS

Site

Database(s)

EDR ID Number  
EPA ID Number

**PAINT SUNDRIES SOLUTIONS (Continued)**

**S124915970**

State Code: 331

Year: 2019  
EM Manifest ID: 547266  
Shipment Date: 8/5/2019  
Receipt Date: 8/21/2019  
Manifest Number: 006962106SKS  
Generator EPA ID: CAL000427224  
Name: PAINT SUNDRIES SOLUTIONS  
Address: 2930 N SAN FERNANDO BLVD  
Address 2: Not reported  
City: BURBANK  
Zip: 91504  
Telephone: 800-483-3718  
Contact: Carlos Garalido  
Contact Telephone: 818-333-3138  
Transporter 1 EPA ID: TXR000081205  
Transporter 1 Emergency Number: Not reported  
Transporter 2 EPA ID: MAD039322250  
Transporter 2 Emergency Number: Not reported  
TSDf EPA ID: NED981723513  
TSDf Name: Clean Harbors Environmental Services, Inc.  
TSDf Address 1: 2247 South Highway 71  
TSDf Address 2: Not reported  
TSDf City: Kimball  
TSDf Zip: 69145  
TSDf Telephone: 800-483-3718

Federal:

Year: 2019  
EM Manifest ID: 547266  
Generator EPA ID: CAL000427224  
Shipment Date: 2019-08-05  
Manifest Number: 006962106SKS  
Line Number: 1  
Method Code: H040  
Quantity Tons: 0.03750  
Quantity Waste: 75.000000  
Quantity Unit: P  
Number of Containers: 1  
Type of Container: Metal drums, barrels, kegs  
Quantity Type: Pounds  
Federal Code: D001

Year: 2019  
EM Manifest ID: 547266  
Generator EPA ID: CAL000427224  
Shipment Date: 2019-08-05  
Manifest Number: 006962106SKS  
Line Number: 1  
Method Code: H040  
Quantity Tons: 0.03750  
Quantity Waste: 75.000000  
Quantity Unit: P  
Number of Containers: 1  
Type of Container: Metal drums, barrels, kegs  
Quantity Type: Pounds

Map ID  
Direction  
Distance  
Elevation

MAP FINDINGS

Site

Database(s)

EDR ID Number  
EPA ID Number

PAINT SUNDRIES SOLUTIONS (Continued)

S124915970

Federal Code:	D005
Year:	2019
EM Manifest ID:	547266
Generator EPA ID:	CAL000427224
Shipment Date:	2019-08-05
Manifest Number:	006962106SKS
Line Number:	1
Method Code:	H040
Quantity Tons:	0.03750
Quantity Waste:	75.000000
Quantity Unit:	P
Number of Containers:	1
Type of Container:	Metal drums, barrels, kegs
Quantity Type:	Pounds
Federal Code:	D006
Year:	2019
EM Manifest ID:	547266
Generator EPA ID:	CAL000427224
Shipment Date:	2019-08-05
Manifest Number:	006962106SKS
Line Number:	1
Method Code:	H040
Quantity Tons:	0.03750
Quantity Waste:	75.000000
Quantity Unit:	P
Number of Containers:	1
Type of Container:	Metal drums, barrels, kegs
Quantity Type:	Pounds
Federal Code:	D007
Year:	2019
EM Manifest ID:	547266
Generator EPA ID:	CAL000427224
Shipment Date:	2019-08-05
Manifest Number:	006962106SKS
Line Number:	1
Method Code:	H040
Quantity Tons:	0.03750
Quantity Waste:	75.000000
Quantity Unit:	P
Number of Containers:	1
Type of Container:	Metal drums, barrels, kegs
Quantity Type:	Pounds
Federal Code:	D008
Year:	2019
EM Manifest ID:	547266
Generator EPA ID:	CAL000427224
Shipment Date:	2019-08-05
Manifest Number:	006962106SKS
Line Number:	1
Method Code:	H040
Quantity Tons:	0.03750
Quantity Waste:	75.000000
Quantity Unit:	P

Map ID  
Direction  
Distance  
Elevation

MAP FINDINGS

Site

Database(s)

EDR ID Number  
EPA ID Number

**PAINT SUNDRIES SOLUTIONS (Continued)**

**S124915970**

Number of Containers: 1  
Type of Container: Metal drums, barrels, kegs  
Quantity Type: Pounds  
Federal Code: D011

Year: 2019  
EM Manifest ID: 547266  
Generator EPA ID: CAL000427224  
Shipment Date: 2019-08-05  
Manifest Number: 006962106SKS  
Line Number: 1  
Method Code: H040  
Quantity Tons: 0.03750  
Quantity Waste: 75.000000  
Quantity Unit: P  
Number of Containers: 1  
Type of Container: Metal drums, barrels, kegs  
Quantity Type: Pounds  
Federal Code: D035

Year: 2019  
EM Manifest ID: 547266  
Generator EPA ID: CAL000427224  
Shipment Date: 2019-08-05  
Manifest Number: 006962106SKS  
Line Number: 2  
Method Code: H040  
Quantity Tons: 0.10000  
Quantity Waste: 200.000000  
Quantity Unit: P  
Number of Containers: 1  
Type of Container: Metal drums, barrels, kegs  
Quantity Type: Pounds  
Federal Code: D001

Year: 2019  
EM Manifest ID: 547266  
Generator EPA ID: CAL000427224  
Shipment Date: 2019-08-05  
Manifest Number: 006962106SKS  
Line Number: 2  
Method Code: H040  
Quantity Tons: 0.10000  
Quantity Waste: 200.000000  
Quantity Unit: P  
Number of Containers: 1  
Type of Container: Metal drums, barrels, kegs  
Quantity Type: Pounds  
Federal Code: D005

Year: 2019  
EM Manifest ID: 547266  
Generator EPA ID: CAL000427224  
Shipment Date: 2019-08-05  
Manifest Number: 006962106SKS  
Line Number: 2  
Method Code: H040



Map ID  
Direction  
Distance  
Elevation

MAP FINDINGS

Site

Database(s)

EDR ID Number  
EPA ID Number

**PAINT SUNDRIES SOLUTIONS (Continued)**

**S124915970**

Quantity Tons: 0.10000  
Quantity Waste: 200.000000  
Quantity Unit: P  
Number of Containers: 1  
Type of Container: Metal drums, barrels, kegs  
Quantity Type: Pounds  
Federal Code: D006

Year: 2019  
EM Manifest ID: 547266  
Generator EPA ID: CAL000427224  
Shipment Date: 2019-08-05  
Manifest Number: 006962106SKS  
Line Number: 2  
Method Code: H040  
Quantity Tons: 0.10000  
Quantity Waste: 200.000000  
Quantity Unit: P  
Number of Containers: 1  
Type of Container: Metal drums, barrels, kegs  
Quantity Type: Pounds  
Federal Code: D007

Year: 2019  
EM Manifest ID: 547266  
Generator EPA ID: CAL000427224  
Shipment Date: 2019-08-05  
Manifest Number: 006962106SKS  
Line Number: 2  
Method Code: H040  
Quantity Tons: 0.10000  
Quantity Waste: 200.000000  
Quantity Unit: P  
Number of Containers: 1  
Type of Container: Metal drums, barrels, kegs  
Quantity Type: Pounds  
Federal Code: D008

Year: 2019  
EM Manifest ID: 547266  
Generator EPA ID: CAL000427224  
Shipment Date: 2019-08-05  
Manifest Number: 006962106SKS  
Line Number: 2  
Method Code: H040  
Quantity Tons: 0.10000  
Quantity Waste: 200.000000  
Quantity Unit: P  
Number of Containers: 1  
Type of Container: Metal drums, barrels, kegs  
Quantity Type: Pounds  
Federal Code: D035

Year: 2019  
EM Manifest ID: 547266  
Generator EPA ID: CAL000427224  
Shipment Date: 2019-08-05

Map ID  
Direction  
Distance  
Elevation

MAP FINDINGS

Site

Database(s)

EDR ID Number  
EPA ID Number

**PAINT SUNDRIES SOLUTIONS (Continued)**

**S124915970**

Manifest Number: 006962106SKS  
Line Number: 2  
Method Code: H040  
Quantity Tons: 0.10000  
Quantity Waste: 200.000000  
Quantity Unit: P  
Number of Containers: 1  
Type of Container: Metal drums, barrels, kegs  
Quantity Type: Pounds  
Federal Code: F003

Year: 2019  
EM Manifest ID: 547266  
Generator EPA ID: CAL000427224  
Shipment Date: 2019-08-05  
Manifest Number: 006962106SKS  
Line Number: 2  
Method Code: H040  
Quantity Tons: 0.10000  
Quantity Waste: 200.000000  
Quantity Unit: P  
Number of Containers: 1  
Type of Container: Metal drums, barrels, kegs  
Quantity Type: Pounds  
Federal Code: F005

State:

Year: 2019  
EM Manifest ID: 547266  
Generator EPA ID: CAL000427224  
Shipment Date: 2019-08-05  
Manifest Number: 006962106SKS  
Line Number: 1  
Method Code: H040  
Quantity Tons: 0.03750  
Quantity Waste: 75.000000  
Quantity Unit: P  
Number of Containers: 1  
Type of Container: Metal drums, barrels, kegs  
Quantity Type: Pounds  
State Code: 331

Year: 2019  
EM Manifest ID: 547266  
Generator EPA ID: CAL000427224  
Shipment Date: 2019-08-05  
Manifest Number: 006962106SKS  
Line Number: 2  
Method Code: H040  
Quantity Tons: 0.10000  
Quantity Waste: 200.000000  
Quantity Unit: P  
Number of Containers: 1  
Type of Container: Metal drums, barrels, kegs  
Quantity Type: Pounds  
State Code: 352

Map ID  
Direction  
Distance  
Elevation

MAP FINDINGS

Site

Database(s)

EDR ID Number  
EPA ID Number

**PAINT SUNDRIES SOLUTIONS (Continued)**

**S124915970**

Year: 2019  
EM Manifest ID: 525456  
Shipment Date: 1/21/2019  
Receipt Date: 2/4/2019  
Manifest Number: 006895456SKS  
Generator EPA ID: CAL000427224  
Name: PAINT SUNDRIES SOLUTIONS  
Address: 2930 N SAN FERNANDO BLVD  
Address 2: Not reported  
City: BURBANK  
Zip: 91504  
Telephone: 800-483-3718  
Contact: Carlos Garalido  
Contact Telephone: 818-333-3138  
Transporter 1 EPA ID: TXR000081205  
Transporter 1 Emergency Number: Not reported  
Transporter 2 EPA ID: MAD039322250  
Transporter 2 Emergency Number: Not reported  
TSDf EPA ID: NED981723513  
TSDf Name: Clean Harbors Environmental Services, Inc.  
TSDf Address 1: 2247 South Highway 71  
TSDf Address 2: Not reported  
TSDf City: Kimball  
TSDf Zip: 69145  
TSDf Telephone: 800-483-3718

Federal:

Year: 2019  
EM Manifest ID: 525456  
Generator EPA ID: CAL000427224  
Shipment Date: 2019-01-21  
Manifest Number: 006895456SKS  
Line Number: 1  
Method Code: H040  
Quantity Tons: 0.11250  
Quantity Waste: 225.000000  
Quantity Unit: P  
Number of Containers: 1  
Type of Container: Metal drums, barrels, kegs  
Quantity Type: Pounds  
Federal Code: D001

Year: 2019  
EM Manifest ID: 525456  
Generator EPA ID: CAL000427224  
Shipment Date: 2019-01-21  
Manifest Number: 006895456SKS  
Line Number: 1  
Method Code: H040  
Quantity Tons: 0.11250  
Quantity Waste: 225.000000  
Quantity Unit: P  
Number of Containers: 1  
Type of Container: Metal drums, barrels, kegs  
Quantity Type: Pounds  
Federal Code: D005

Year: 2019

Map ID  
Direction  
Distance  
Elevation

MAP FINDINGS

Site

Database(s)

EDR ID Number  
EPA ID Number

**PAINT SUNDRIES SOLUTIONS (Continued)**

**S124915970**

EM Manifest ID: 525456  
Generator EPA ID: CAL000427224  
Shipment Date: 2019-01-21  
Manifest Number: 006895456SKS  
Line Number: 1  
Method Code: H040  
Quantity Tons: 0.11250  
Quantity Waste: 225.000000  
Quantity Unit: P  
Number of Containers: 1  
Type of Container: Metal drums, barrels, kegs  
Quantity Type: Pounds  
Federal Code: D006

Year: 2019  
EM Manifest ID: 525456  
Generator EPA ID: CAL000427224  
Shipment Date: 2019-01-21  
Manifest Number: 006895456SKS  
Line Number: 1  
Method Code: H040  
Quantity Tons: 0.11250  
Quantity Waste: 225.000000  
Quantity Unit: P  
Number of Containers: 1  
Type of Container: Metal drums, barrels, kegs  
Quantity Type: Pounds  
Federal Code: D007

Year: 2019  
EM Manifest ID: 525456  
Generator EPA ID: CAL000427224  
Shipment Date: 2019-01-21  
Manifest Number: 006895456SKS  
Line Number: 1  
Method Code: H040  
Quantity Tons: 0.11250  
Quantity Waste: 225.000000  
Quantity Unit: P  
Number of Containers: 1  
Type of Container: Metal drums, barrels, kegs  
Quantity Type: Pounds  
Federal Code: D008

Year: 2019  
EM Manifest ID: 525456  
Generator EPA ID: CAL000427224  
Shipment Date: 2019-01-21  
Manifest Number: 006895456SKS  
Line Number: 1  
Method Code: H040  
Quantity Tons: 0.11250  
Quantity Waste: 225.000000  
Quantity Unit: P  
Number of Containers: 1  
Type of Container: Metal drums, barrels, kegs  
Quantity Type: Pounds

Map ID  
Direction  
Distance  
Elevation

MAP FINDINGS

Site

Database(s)

EDR ID Number  
EPA ID Number

**PAINT SUNDRIES SOLUTIONS (Continued)**

**S124915970**

Federal Code: D011  
  
Year: 2019  
EM Manifest ID: 525456  
Generator EPA ID: CAL000427224  
Shipment Date: 2019-01-21  
Manifest Number: 006895456SKS  
Line Number: 1  
Method Code: H040  
Quantity Tons: 0.11250  
Quantity Waste: 225.000000  
Quantity Unit: P  
Number of Containers: 1  
Type of Container: Metal drums, barrels, kegs  
Quantity Type: Pounds  
Federal Code: D035

Year: 2019  
EM Manifest ID: 525456  
Generator EPA ID: CAL000427224  
Shipment Date: 2019-01-21  
Manifest Number: 006895456SKS  
Line Number: 2  
Method Code: H040  
Quantity Tons: 0.08750  
Quantity Waste: 175.000000  
Quantity Unit: P  
Number of Containers: 1  
Type of Container: Metal drums, barrels, kegs  
Quantity Type: Pounds  
Federal Code: D001

Year: 2019  
EM Manifest ID: 525456  
Generator EPA ID: CAL000427224  
Shipment Date: 2019-01-21  
Manifest Number: 006895456SKS  
Line Number: 2  
Method Code: H040  
Quantity Tons: 0.08750  
Quantity Waste: 175.000000  
Quantity Unit: P  
Number of Containers: 1  
Type of Container: Metal drums, barrels, kegs  
Quantity Type: Pounds  
Federal Code: D005

Year: 2019  
EM Manifest ID: 525456  
Generator EPA ID: CAL000427224  
Shipment Date: 2019-01-21  
Manifest Number: 006895456SKS  
Line Number: 2  
Method Code: H040  
Quantity Tons: 0.08750  
Quantity Waste: 175.000000  
Quantity Unit: P

Map ID  
Direction  
Distance  
Elevation

MAP FINDINGS

Site

Database(s)

EDR ID Number  
EPA ID Number

**PAINT SUNDRIES SOLUTIONS (Continued)**

**S124915970**

Number of Containers: 1  
Type of Container: Metal drums, barrels, kegs  
Quantity Type: Pounds  
Federal Code: D006

Year: 2019  
EM Manifest ID: 525456  
Generator EPA ID: CAL000427224  
Shipment Date: 2019-01-21  
Manifest Number: 006895456SKS  
Line Number: 2  
Method Code: H040  
Quantity Tons: 0.08750  
Quantity Waste: 175.000000  
Quantity Unit: P  
Number of Containers: 1  
Type of Container: Metal drums, barrels, kegs  
Quantity Type: Pounds  
Federal Code: D007

Year: 2019  
EM Manifest ID: 525456  
Generator EPA ID: CAL000427224  
Shipment Date: 2019-01-21  
Manifest Number: 006895456SKS  
Line Number: 2  
Method Code: H040  
Quantity Tons: 0.08750  
Quantity Waste: 175.000000  
Quantity Unit: P  
Number of Containers: 1  
Type of Container: Metal drums, barrels, kegs  
Quantity Type: Pounds  
Federal Code: D008

Year: 2019  
EM Manifest ID: 525456  
Generator EPA ID: CAL000427224  
Shipment Date: 2019-01-21  
Manifest Number: 006895456SKS  
Line Number: 2  
Method Code: H040  
Quantity Tons: 0.08750  
Quantity Waste: 175.000000  
Quantity Unit: P  
Number of Containers: 1  
Type of Container: Metal drums, barrels, kegs  
Quantity Type: Pounds  
Federal Code: D035

Year: 2019  
EM Manifest ID: 525456  
Generator EPA ID: CAL000427224  
Shipment Date: 2019-01-21  
Manifest Number: 006895456SKS  
Line Number: 2  
Method Code: H040

Map ID  
Direction  
Distance  
Elevation

MAP FINDINGS

Site

Database(s)

EDR ID Number  
EPA ID Number

**PAINT SUNDRIES SOLUTIONS (Continued)**

**S124915970**

Quantity Tons: 0.08750  
Quantity Waste: 175.000000  
Quantity Unit: P  
Number of Containers: 1  
Type of Container: Metal drums, barrels, kegs  
Quantity Type: Pounds  
Federal Code: F003

Year: 2019  
EM Manifest ID: 525456  
Generator EPA ID: CAL000427224  
Shipment Date: 2019-01-21  
Manifest Number: 006895456SKS  
Line Number: 2  
Method Code: H040  
Quantity Tons: 0.08750  
Quantity Waste: 175.000000  
Quantity Unit: P  
Number of Containers: 1  
Type of Container: Metal drums, barrels, kegs  
Quantity Type: Pounds  
Federal Code: F005

State:  
Year: 2019  
EM Manifest ID: 525456  
Generator EPA ID: CAL000427224  
Shipment Date: 2019-01-21  
Manifest Number: 006895456SKS  
Line Number: 1  
Method Code: H040  
Quantity Tons: 0.11250  
Quantity Waste: 225.000000  
Quantity Unit: P  
Number of Containers: 1  
Type of Container: Metal drums, barrels, kegs  
Quantity Type: Pounds  
State Code: 331

Year: 2019  
EM Manifest ID: 525456  
Generator EPA ID: CAL000427224  
Shipment Date: 2019-01-21  
Manifest Number: 006895456SKS  
Line Number: 2  
Method Code: H040  
Quantity Tons: 0.08750  
Quantity Waste: 175.000000  
Quantity Unit: P  
Number of Containers: 1  
Type of Container: Metal drums, barrels, kegs  
Quantity Type: Pounds  
State Code: 352

Year: 2019  
EM Manifest ID: 25977f97-3a5e-4c3a-b4e3-2595fc5df69c

Map ID  
Direction  
Distance  
Elevation

MAP FINDINGS

Site

Database(s)

EDR ID Number  
EPA ID Number

**PAINT SUNDRIES SOLUTIONS (Continued)**

**S124915970**

Shipment Date: 1/21/2019  
Receipt Date: 1/29/2019  
Manifest Number: 006895457SKS  
Generator EPA ID: CAL000427224  
Name: PAINT SUNDRIES SOLUTIONS  
Address: 2930 N SAN FERNANDO BLVD  
Address 2: Not reported  
City: BURBANK  
Zip: 91504  
Telephone: 800-483-3718  
Contact: Carlos Garalldo  
Contact Telephone: 818-333-3138  
Transporter 1 EPA ID: TXR000081205  
Transporter 1 Emergency Number: Not reported  
Transporter 2 EPA ID: MAD039322250  
Transporter 2 Emergency Number: Not reported  
TSDf EPA ID: CAD980675276  
TSDf Name: Clean Harbors Buttonwillow LLC  
TSDf Address 1: PO Box 787  
TSDf Address 2: Not reported  
TSDf City: Buttonwillow  
TSDf Zip: 93206  
TSDf Telephone: 800-483-3718

Federal:  
Year: 2019  
EM Manifest ID: 25977f97-3a5e-4c3a-b4e3-2595fc5df69c  
Generator EPA ID: CAL000427224  
Shipment Date: 2019-01-21  
Manifest Number: 006895457SKS  
Line Number: 3  
Method Code: H141  
Quantity Tons: 0.12500  
Quantity Waste: 250.000000  
Quantity Unit: P  
Number of Containers: 1  
Type of Container: Metal drums, barrels, kegs  
Quantity Type: Pounds  
Federal Code: D001

State:  
Year: 2019  
EM Manifest ID: 25977f97-3a5e-4c3a-b4e3-2595fc5df69c  
Generator EPA ID: CAL000427224  
Shipment Date: 2019-01-21  
Manifest Number: 006895457SKS  
Line Number: 3  
Method Code: H141  
Quantity Tons: 0.12500  
Quantity Waste: 250.000000  
Quantity Unit: P  
Number of Containers: 1  
Type of Container: Metal drums, barrels, kegs  
Quantity Type: Pounds  
State Code: 352



Map ID  
Direction  
Distance  
Elevation

MAP FINDINGS

Site

Database(s)

EDR ID Number  
EPA ID Number

**PAINT SUNDRIES SOLUTIONS (Continued)**

**S124915970**

Detail Two:

Year: 2018  
EM Manifest ID: 134239  
Shipment Date: 8/29/2018  
Receipt Date: 9/25/2018  
Manifest Number: 006782056SKS  
Generator EPA ID: CAL000427224  
Name: PAINT SUNDRIES SOLUTIONS  
Address: 2930 N SAN FERNANDO BLVD  
Address 2: Not reported  
City: BURBANK  
Zip: 91504  
Telephone: 800-483-3718  
Contact: Carlos Garalldo  
Contact Telephone: 818-333-3138  
Transporter 1 EPA ID: TXR000081205  
Transporter 1 Emergency Number: Not reported  
Transporter 2 EPA ID: MAD039322250  
Transporter 2 Emergency Number: Not reported  
TSDf EPA ID: CAD980675276  
TSDf Name: Clean Harbors Buttonwillow LLC  
TSDf Address 1: PO Box 787  
TSDf Address 2: Not reported  
TSDf City: Buttonwillow  
TSDf Zip: 93206  
TSDf Telephone: 800-483-3718

Federal:

Year: 2018  
EM Manifest ID: 134239  
Generator EPA ID: CAL000427224  
Shipment Date: 2018-08-29  
Manifest Number: 006782056SKS  
Line Number: 1  
Method Code: H141  
Quantity Tons: 0.05000  
Quantity Waste: 100.000000  
Quantity Unit: P  
Number of Containers: 1  
Type of Container: Metal drums, barrels, kegs  
Quantity Type: Pounds  
Federal Code: D001

State:

Year: 2018  
EM Manifest ID: 134239  
Generator EPA ID: CAL000427224  
Shipment Date: 2018-08-29  
Manifest Number: 006782056SKS  
Line Number: 1  
Method Code: H141  
Quantity Tons: 0.05000  
Quantity Waste: 100.000000  
Quantity Unit: P  
Number of Containers: 1  
Type of Container: Metal drums, barrels, kegs  
Quantity Type: Pounds

Map ID  
Direction  
Distance  
Elevation

MAP FINDINGS

Site

Database(s)

EDR ID Number  
EPA ID Number

**PAINT SUNDRIES SOLUTIONS (Continued)**

**S124915970**

State Code: 331

Year: 2018  
EM Manifest ID: 130681  
Shipment Date: 8/29/2018  
Receipt Date: 9/26/2018  
Manifest Number: 006782057SKS  
Generator EPA ID: CAL000427224  
Name: PAINT SUNDRIES SOLUTIONS  
Address: 2930 N SAN FERNANDO BLVD  
Address 2: Not reported  
City: BURBANK  
Zip: 91504  
Telephone: 800-483-3718  
Contact: Carlos Garalido  
Contact Telephone: 818-333-3138  
Transporter 1 EPA ID: TXR000081205  
Transporter 1 Emergency Number: Not reported  
Transporter 2 EPA ID: MAD039322250  
Transporter 2 Emergency Number: Not reported  
TSDf EPA ID: NED981723513  
TSDf Name: Clean Harbors Environmental Services, Inc.  
TSDf Address 1: 2247 South Highway 71  
TSDf Address 2: Not reported  
TSDf City: Kimball  
TSDf Zip: 69145  
TSDf Telephone: 800-483-3718

Federal:

Year: 2018  
EM Manifest ID: 130681  
Generator EPA ID: CAL000427224  
Shipment Date: 2018-08-29  
Manifest Number: 006782057SKS  
Line Number: 1  
Method Code: H040  
Quantity Tons: 0.10000  
Quantity Waste: 200.000000  
Quantity Unit: P  
Number of Containers: 1  
Type of Container: Metal drums, barrels, kegs  
Quantity Type: Pounds  
Federal Code: D001

Year: 2018  
EM Manifest ID: 130681  
Generator EPA ID: CAL000427224  
Shipment Date: 2018-08-29  
Manifest Number: 006782057SKS  
Line Number: 1  
Method Code: H040  
Quantity Tons: 0.10000  
Quantity Waste: 200.000000  
Quantity Unit: P  
Number of Containers: 1  
Type of Container: Metal drums, barrels, kegs  
Quantity Type: Pounds

Map ID  
Direction  
Distance  
Elevation

MAP FINDINGS

Site

Database(s)

EDR ID Number  
EPA ID Number

PAINT SUNDRIES SOLUTIONS (Continued)

S124915970

Federal Code: D005  
  
Year: 2018  
EM Manifest ID: 130681  
Generator EPA ID: CAL000427224  
Shipment Date: 2018-08-29  
Manifest Number: 006782057SKS  
Line Number: 1  
Method Code: H040  
Quantity Tons: 0.10000  
Quantity Waste: 200.000000  
Quantity Unit: P  
Number of Containers: 1  
Type of Container: Metal drums, barrels, kegs  
Quantity Type: Pounds  
Federal Code: D006

Year: 2018  
EM Manifest ID: 130681  
Generator EPA ID: CAL000427224  
Shipment Date: 2018-08-29  
Manifest Number: 006782057SKS  
Line Number: 1  
Method Code: H040  
Quantity Tons: 0.10000  
Quantity Waste: 200.000000  
Quantity Unit: P  
Number of Containers: 1  
Type of Container: Metal drums, barrels, kegs  
Quantity Type: Pounds  
Federal Code: D007

Year: 2018  
EM Manifest ID: 130681  
Generator EPA ID: CAL000427224  
Shipment Date: 2018-08-29  
Manifest Number: 006782057SKS  
Line Number: 1  
Method Code: H040  
Quantity Tons: 0.10000  
Quantity Waste: 200.000000  
Quantity Unit: P  
Number of Containers: 1  
Type of Container: Metal drums, barrels, kegs  
Quantity Type: Pounds  
Federal Code: D008

Year: 2018  
EM Manifest ID: 130681  
Generator EPA ID: CAL000427224  
Shipment Date: 2018-08-29  
Manifest Number: 006782057SKS  
Line Number: 1  
Method Code: H040  
Quantity Tons: 0.10000  
Quantity Waste: 200.000000  
Quantity Unit: P

Map ID  
Direction  
Distance  
Elevation

MAP FINDINGS

Site

Database(s)

EDR ID Number  
EPA ID Number

**PAINT SUNDRIES SOLUTIONS (Continued)**

**S124915970**

Number of Containers: 1  
Type of Container: Metal drums, barrels, kegs  
Quantity Type: Pounds  
Federal Code: D011

Year: 2018  
EM Manifest ID: 130681  
Generator EPA ID: CAL000427224  
Shipment Date: 2018-08-29  
Manifest Number: 006782057SKS  
Line Number: 1  
Method Code: H040  
Quantity Tons: 0.10000  
Quantity Waste: 200.000000  
Quantity Unit: P  
Number of Containers: 1  
Type of Container: Metal drums, barrels, kegs  
Quantity Type: Pounds  
Federal Code: D035

Year: 2018  
EM Manifest ID: 130681  
Generator EPA ID: CAL000427224  
Shipment Date: 2018-08-29  
Manifest Number: 006782057SKS  
Line Number: 2  
Method Code: H040  
Quantity Tons: 0.08750  
Quantity Waste: 175.000000  
Quantity Unit: P  
Number of Containers: 1  
Type of Container: Metal drums, barrels, kegs  
Quantity Type: Pounds  
Federal Code: D001

Year: 2018  
EM Manifest ID: 130681  
Generator EPA ID: CAL000427224  
Shipment Date: 2018-08-29  
Manifest Number: 006782057SKS  
Line Number: 2  
Method Code: H040  
Quantity Tons: 0.08750  
Quantity Waste: 175.000000  
Quantity Unit: P  
Number of Containers: 1  
Type of Container: Metal drums, barrels, kegs  
Quantity Type: Pounds  
Federal Code: D005

Year: 2018  
EM Manifest ID: 130681  
Generator EPA ID: CAL000427224  
Shipment Date: 2018-08-29  
Manifest Number: 006782057SKS  
Line Number: 2  
Method Code: H040

Map ID  
Direction  
Distance  
Elevation

MAP FINDINGS

Site

Database(s)

EDR ID Number  
EPA ID Number

**PAINT SUNDRIES SOLUTIONS (Continued)**

**S124915970**

Quantity Tons: 0.08750  
Quantity Waste: 175.000000  
Quantity Unit: P  
Number of Containers: 1  
Type of Container: Metal drums, barrels, kegs  
Quantity Type: Pounds  
Federal Code: D006

Year: 2018  
EM Manifest ID: 130681  
Generator EPA ID: CAL000427224  
Shipment Date: 2018-08-29  
Manifest Number: 006782057SKS  
Line Number: 2  
Method Code: H040  
Quantity Tons: 0.08750  
Quantity Waste: 175.000000  
Quantity Unit: P  
Number of Containers: 1  
Type of Container: Metal drums, barrels, kegs  
Quantity Type: Pounds  
Federal Code: D007

Year: 2018  
EM Manifest ID: 130681  
Generator EPA ID: CAL000427224  
Shipment Date: 2018-08-29  
Manifest Number: 006782057SKS  
Line Number: 2  
Method Code: H040  
Quantity Tons: 0.08750  
Quantity Waste: 175.000000  
Quantity Unit: P  
Number of Containers: 1  
Type of Container: Metal drums, barrels, kegs  
Quantity Type: Pounds  
Federal Code: D008

Year: 2018  
EM Manifest ID: 130681  
Generator EPA ID: CAL000427224  
Shipment Date: 2018-08-29  
Manifest Number: 006782057SKS  
Line Number: 2  
Method Code: H040  
Quantity Tons: 0.08750  
Quantity Waste: 175.000000  
Quantity Unit: P  
Number of Containers: 1  
Type of Container: Metal drums, barrels, kegs  
Quantity Type: Pounds  
Federal Code: D035

Year: 2018  
EM Manifest ID: 130681  
Generator EPA ID: CAL000427224  
Shipment Date: 2018-08-29

Map ID  
Direction  
Distance  
Elevation

MAP FINDINGS

Site

Database(s)

EDR ID Number  
EPA ID Number

**PAINT SUNDRIES SOLUTIONS (Continued)**

**S124915970**

Manifest Number: 006782057SKS  
Line Number: 2  
Method Code: H040  
Quantity Tons: 0.08750  
Quantity Waste: 175.000000  
Quantity Unit: P  
Number of Containers: 1  
Type of Container: Metal drums, barrels, kegs  
Quantity Type: Pounds  
Federal Code: F003

Year: 2018  
EM Manifest ID: 130681  
Generator EPA ID: CAL000427224  
Shipment Date: 2018-08-29  
Manifest Number: 006782057SKS  
Line Number: 2  
Method Code: H040  
Quantity Tons: 0.08750  
Quantity Waste: 175.000000  
Quantity Unit: P  
Number of Containers: 1  
Type of Container: Metal drums, barrels, kegs  
Quantity Type: Pounds  
Federal Code: F005

State:

Year: 2018  
EM Manifest ID: 130681  
Generator EPA ID: CAL000427224  
Shipment Date: 2018-08-29  
Manifest Number: 006782057SKS  
Line Number: 1  
Method Code: H040  
Quantity Tons: 0.10000  
Quantity Waste: 200.000000  
Quantity Unit: P  
Number of Containers: 1  
Type of Container: Metal drums, barrels, kegs  
Quantity Type: Pounds  
State Code: 331

Year: 2018  
EM Manifest ID: 130681  
Generator EPA ID: CAL000427224  
Shipment Date: 2018-08-29  
Manifest Number: 006782057SKS  
Line Number: 2  
Method Code: H040  
Quantity Tons: 0.08750  
Quantity Waste: 175.000000  
Quantity Unit: P  
Number of Containers: 1  
Type of Container: Metal drums, barrels, kegs  
Quantity Type: Pounds  
State Code: 352

Map ID  
Direction  
Distance  
Elevation

MAP FINDINGS

Site

Database(s)

EDR ID Number  
EPA ID Number

PAINT SUNDRIES SOLUTIONS (Continued)

S124915970

Year: 2018  
EM Manifest ID: 005841109SKS20170810\_D\_1  
Shipment Date: 8/10/2017  
Receipt Date: 8/25/2017  
Manifest Number: 005841109SKS  
Generator EPA ID: CAL000427224  
Name: PAINT SUNDRIES SOLUTIONS  
Address: Not reported  
Address 2: Not reported  
City: Not reported  
Zip: Not reported  
Telephone: Not reported  
Contact: Not reported  
Contact Telephone: Not reported  
Transporter 1 EPA ID: TXR000081205  
Transporter 1 Emergency Number: Not reported  
Transporter 2 EPA ID: MAD039322250  
Transporter 2 Emergency Number: Not reported  
TSDf EPA ID: NED981723513  
TSDf Name: CLEAN HARBORS ENVIRONMENTAL SERVICES IN  
TSDf Address 1: Not reported  
TSDf Address 2: Not reported  
TSDf City: Not reported  
TSDf Zip: Not reported  
TSDf Telephone: Not reported

Federal:

Year: 2018  
EM Manifest ID: 005841109SKS20170810\_D\_1  
Generator EPA ID: CAL000427224  
Shipment Date: 2017-08-10  
Manifest Number: 005841109SKS  
Line Number: 1  
Method Code: H040  
Quantity Tons: 0.08750  
Quantity Waste: 175.000000  
Quantity Unit: P  
Number of Containers: 1  
Type of Container: NULL  
Quantity Type: NULL  
Federal Code: D001

Year: 2018  
EM Manifest ID: 005841109SKS20170810\_D\_1  
Generator EPA ID: CAL000427224  
Shipment Date: 2017-08-10  
Manifest Number: 005841109SKS  
Line Number: 1  
Method Code: H040  
Quantity Tons: 0.08750  
Quantity Waste: 175.000000  
Quantity Unit: P  
Number of Containers: 1  
Type of Container: NULL  
Quantity Type: NULL  
Federal Code: D005

Year: 2018

Map ID  
Direction  
Distance  
Elevation

MAP FINDINGS

Site

Database(s)

EDR ID Number  
EPA ID Number

**PAINT SUNDRIES SOLUTIONS (Continued)**

**S124915970**

EM Manifest ID: 005841109SKS20170810\_D\_1  
Generator EPA ID: CAL000427224  
Shipment Date: 2017-08-10  
Manifest Number: 005841109SKS  
Line Number: 1  
Method Code: H040  
Quantity Tons: 0.08750  
Quantity Waste: 175.000000  
Quantity Unit: P  
Number of Containers: 1  
Type of Container: NULL  
Quantity Type: NULL  
Federal Code: D006

Year: 2018  
EM Manifest ID: 005841109SKS20170810\_D\_1  
Generator EPA ID: CAL000427224  
Shipment Date: 2017-08-10  
Manifest Number: 005841109SKS  
Line Number: 1  
Method Code: H040  
Quantity Tons: 0.08750  
Quantity Waste: 175.000000  
Quantity Unit: P  
Number of Containers: 1  
Type of Container: NULL  
Quantity Type: NULL  
Federal Code: F003

Year: 2018  
EM Manifest ID: 005841109SKS20170810\_D\_1  
Generator EPA ID: CAL000427224  
Shipment Date: 2017-08-10  
Manifest Number: 005841109SKS  
Line Number: 1  
Method Code: H040  
Quantity Tons: 0.08750  
Quantity Waste: 175.000000  
Quantity Unit: P  
Number of Containers: 1  
Type of Container: NULL  
Quantity Type: NULL  
Federal Code: F005

State:  
Year: 2018  
EM Manifest ID: 005841109SKS20170810\_D\_1  
Generator EPA ID: CAL000427224  
Shipment Date: 2017-08-10  
Manifest Number: 005841109SKS  
Line Number: 1  
Method Code: H040  
Quantity Tons: 0.08750  
Quantity Waste: 175.000000  
Quantity Unit: P  
Number of Containers: 1  
Type of Container: NULL



Map ID  
Direction  
Distance  
Elevation

MAP FINDINGS

Site

Database(s)

EDR ID Number  
EPA ID Number

**PAINT SUNDRIES SOLUTIONS (Continued)**

**S124915970**

Quantity Type:	NULL
State Code:	352
Year:	2018
EM Manifest ID:	006453231SKS20180424_D_1
Shipment Date:	4/24/2018
Receipt Date:	5/7/2018
Manifest Number:	006453231SKS
Generator EPA ID:	CAL000427224
Name:	PAINT SUNDRIES SOLUTIONS
Address:	Not reported
Address 2:	Not reported
City:	Not reported
Zip:	Not reported
Telephone:	Not reported
Contact:	Not reported
Contact Telephone:	Not reported
Transporter 1 EPA ID:	TXR000081205
Transporter 1 Emergency Number:	Not reported
Transporter 2 EPA ID:	MAD039322250
Transporter 2 Emergency Number:	Not reported
TSDF EPA ID:	UTD991301748
TSDF Name:	CLEAN HARBORS GRASSY MOUNTAIN
TSDF Address 1:	Not reported
TSDF Address 2:	Not reported
TSDF City:	Not reported
TSDF Zip:	Not reported
TSDF Telephone:	Not reported
Federal:	
Year:	2018
EM Manifest ID:	006453231SKS20180424_D_1
Generator EPA ID:	CAL000427224
Shipment Date:	2018-04-24
Manifest Number:	006453231SKS
Line Number:	1
Method Code:	H132
Quantity Tons:	0.15000
Quantity Waste:	300.000000
Quantity Unit:	P
Number of Containers:	1
Type of Container:	NULL
Quantity Type:	NULL
Federal Code:	D001
Year:	2018
EM Manifest ID:	006453231SKS20180424_D_1
Generator EPA ID:	CAL000427224
Shipment Date:	2018-04-24
Manifest Number:	006453231SKS
Line Number:	1
Method Code:	H132
Quantity Tons:	0.15000
Quantity Waste:	300.000000
Quantity Unit:	P
Number of Containers:	1
Type of Container:	NULL

Map ID  
Direction  
Distance  
Elevation

MAP FINDINGS

Site

Database(s)

EDR ID Number  
EPA ID Number

PAINT SUNDRIES SOLUTIONS (Continued)

S124915970

Quantity Type: NULL  
Federal Code: D005  
  
Year: 2018  
EM Manifest ID: 006453231SKS20180424\_D\_1  
Generator EPA ID: CAL000427224  
Shipment Date: 2018-04-24  
Manifest Number: 006453231SKS  
Line Number: 1  
Method Code: H132  
Quantity Tons: 0.15000  
Quantity Waste: 300.000000  
Quantity Unit: P  
Number of Containers: 1  
Type of Container: NULL  
Quantity Type: NULL  
Federal Code: D006  
  
Year: 2018  
EM Manifest ID: 006453231SKS20180424\_D\_1  
Generator EPA ID: CAL000427224  
Shipment Date: 2018-04-24  
Manifest Number: 006453231SKS  
Line Number: 1  
Method Code: H132  
Quantity Tons: 0.15000  
Quantity Waste: 300.000000  
Quantity Unit: P  
Number of Containers: 1  
Type of Container: NULL  
Quantity Type: NULL  
Federal Code: D008

AT272 DIMON INDUSTRIES  
North 3001 N SAN FERNANDO BLVD  
1/4-1/2 BURBANK, CA 91504  
0.425 mi.  
2242 ft. Site 2 of 2 in cluster AT

CPS-SLIC S106830074  
EMI N/A  
WIP

Relative: CPS-SLIC:  
Higher Name: DIMON INDUSTRIES  
Actual: Address: 3001 N. SAN FERNANDO BLVD.  
694 ft. City,State,Zip: BURBANK, CA 91504  
Region: STATE  
Facility Status: Completed - Case Closed  
Status Date: 03/16/1988  
Global Id: T10000015252  
Lead Agency: LOS ANGELES RWQCB (REGION 4)  
Lead Agency Case Number: Not reported  
Latitude: 34.20119  
Longitude: -118.34322  
Case Type: Cleanup Program Site  
Case Worker: WIP  
Local Agency: Not reported  
RB Case Number: 104.1192  
File Location: Not reported  
Potential Media Affected: Not reported

Map ID  
Direction  
Distance  
Elevation

MAP FINDINGS

Site

Database(s)

EDR ID Number  
EPA ID Number

**DIMON INDUSTRIES (Continued)**

**S106830074**

Potential Contaminants of Concern: Not reported  
EPA Region: 9  
Coordinate Source: Not reported  
Cuf Case: NO  
Quantity Released Gallons: Not reported  
Begin Date: 01/01/1985  
Leak Reported Date: Not reported  
How Discovered: Not reported  
How Discovered Description: Not reported  
Discharge Source: Not reported  
Discharge Cause: Not reported  
Stop Method: Not reported  
Stop Description: Not reported  
No Further Action Date: 03/16/1988  
CA Water Watershed Name: Los Angeles River - San Fernando - Bull Canyon (412.21)  
Dwr Groundwater Subbasin Name: San Fernando Valley (4-012)  
Disadvantaged Community: Disadvantaged Community  
CA Enviroscreen 3 Score: 91-95%  
CA Enviroscreen 4 Score: 90-95%  
Military DOD Site: No  
Facility Project Subtype: Not reported  
RWQCB Region: LOS ANGELES RWQCB (REGION 4)  
Site History: Not reported

[Click here to access the California GeoTracker records for this facility:](#)

**EMI:**

Name: DIMON CREATIVE COMMUNICATION S  
Address: 3001 N SAN FERNANDO BLVD.  
City,State,Zip: BURBANK, CA 91504  
Year: 1990  
County Code: 19  
Air Basin: SC  
Facility ID: 76396  
Air District Name: SC  
SIC Code: 3663  
Air District Name: SOUTH COAST AQMD  
Community Health Air Pollution Info System: Not reported  
Consolidated Emission Reporting Rule: Not reported  
Total Organic Hydrocarbon Gases Tons/Yr: 2  
Reactive Organic Gases Tons/Yr: 2  
Carbon Monoxide Emissions Tons/Yr: 0  
NOX - Oxides of Nitrogen Tons/Yr: 0  
SOX - Oxides of Sulphur Tons/Yr: 0  
Particulate Matter Tons/Yr: 0  
Part. Matter 10 Micrometers and Smlr Tons/Yr:0

**WIP:**

Name: DIMON INDUSTRIES  
Address: 3001 N San Fernando Blvd  
City,State,Zip: BURBANK, CA 91504  
Region: 4  
File Number: 104.1192  
**File Status: Historical**  
Staff: MPS  
Facility Suite: Not reported

Map ID  
Direction  
Distance  
Elevation

MAP FINDINGS

Site

Database(s)

EDR ID Number  
EPA ID Number

AU273  
ENE  
1/4-1/2  
0.426 mi.  
2249 ft.

TRI-WESTERN DATA SYSTEMS INC.  
2309 SAN FERNANDO BLVD.  
BURBANK, CA 91504

CPS-SLIC S106764673  
WIP N/A

Site 2 of 6 in cluster AU

Relative:  
Lower

CPS-SLIC:

Actual:  
656 ft.

Name: TRI-WESTERN DATA SYSTEMS INC.  
Address: 2309 SAN FERNANDO BLVD.  
City,State,Zip: BURBANK, CA 91504  
Region: STATE  
**Facility Status: Completed - Case Closed**  
Status Date: 03/22/1988  
Global Id: T10000015375  
Lead Agency: LOS ANGELES RWQCB (REGION 4)  
Lead Agency Case Number: Not reported  
Latitude: 34.19639  
Longitude: -118.33619  
Case Type: Cleanup Program Site  
Case Worker: WIP  
Local Agency: Not reported  
RB Case Number: 104.1445  
File Location: Not reported  
Potential Media Affected: Not reported  
Potential Contaminants of Concern: Not reported  
EPA Region: 9  
Coordinate Source: Not reported  
Cuf Case: NO  
Quantity Released Gallons: Not reported  
Begin Date: 01/01/1985  
Leak Reported Date: Not reported  
How Discovered: Not reported  
How Discovered Description: Not reported  
Discharge Source: Not reported  
Discharge Cause: Not reported  
Stop Method: Not reported  
Stop Description: Not reported  
No Further Action Date: 03/22/1988  
CA Water Watershed Name: Los Angeles River - San Fernando - Bull Canyon (412.21)  
Dwr Groundwater Subbasin Name: San Fernando Valley (4-012)  
Disadvantaged Community: Not reported  
CA Enviroscreen 3 Score: 91-95%  
CA Enviroscreen 4 Score: 90-95%  
Military DOD Site: No  
Facility Project Subtype: Not reported  
RWQCB Region: LOS ANGELES RWQCB (REGION 4)  
Site History: Not reported

[Click here to access the California GeoTracker records for this facility:](#)

WIP:

Name: TRI-WESTERN DATA SYSTEMS INC.  
Address: 2309 San Fernando Blvd  
City,State,Zip: BURBANK, CA 91504  
Region: 4  
File Number: 104.1445  
**File Status: Historical**  
Staff: MPS  
Facility Suite: Not reported

Map ID  
Direction  
Distance  
Elevation

MAP FINDINGS

Site

Database(s)

EDR ID Number  
EPA ID Number

AW274  
SW  
1/4-1/2  
0.426 mi.  
2250 ft.

COLOR WEST  
2228 HOLLYWOOD WAY  
BURBANK, CA 91505  
Site 1 of 3 in cluster AW

CPS-SLIC S106764430  
WIP N/A

Relative:  
Lower

CPS-SLIC:

Actual:  
661 ft.

Name: COLOR WEST  
Address: 2228 HOLLYWOOD WAY  
City,State,Zip: BURBANK, CA 91505  
Region: STATE  
**Facility Status: Completed - Case Closed**  
Status Date: 06/08/1990  
Global Id: T10000014644  
Lead Agency: LOS ANGELES RWQCB (REGION 4)  
Lead Agency Case Number: Not reported  
Latitude: 34.18946  
Longitude: -118.34865  
Case Type: Cleanup Program Site  
Case Worker: WIP  
Local Agency: Not reported  
RB Case Number: 104.0301  
File Location: Not reported  
Potential Media Affected: Not reported  
Potential Contaminants of Concern: Not reported  
EPA Region: 9  
Coordinate Source: Not reported  
Cuf Case: NO  
Quantity Released Gallons: Not reported  
Begin Date: 01/01/1985  
Leak Reported Date: Not reported  
How Discovered: Not reported  
How Discovered Description: Not reported  
Discharge Source: Not reported  
Discharge Cause: Not reported  
Stop Method: Not reported  
Stop Description: Not reported  
No Further Action Date: 06/08/1990  
CA Water Watershed Name: Los Angeles River - San Fernando - Bull Canyon (412.21)  
Dwr Groundwater Subbasin Name: San Fernando Valley (4-012)  
Disadvantaged Community: Not reported  
CA Enviroscreen 3 Score: 56-60%  
CA Enviroscreen 4 Score: 60-65%  
Military DOD Site: No  
Facility Project Subtype: Not reported  
RWQCB Region: LOS ANGELES RWQCB (REGION 4)  
Site History: Not reported

[Click here to access the California GeoTracker records for this facility:](#)

WIP:

Name: COLOR WEST  
Address: 2228 Hollywood Way  
City,State,Zip: BURBANK, CA 91505  
Region: 4  
File Number: 104.0301  
**File Status: Historical**  
Staff: YRONG  
Facility Suite: Not reported

Map ID  
Direction  
Distance  
Elevation

MAP FINDINGS

Site

Database(s)

EDR ID Number  
EPA ID Number

**AU275**      **COMCO, INC**  
**East**        **2151 NORTH LINCOLN STREET**  
**1/4-1/2**      **BURBANK, CA 91504**  
**0.427 mi.**  
**2256 ft.**      **Site 3 of 6 in cluster AU**

**CPS-SLIC**    **S113804585**  
**CERS**        **N/A**

**Relative:**  
**Lower**

**CPS-SLIC:**  
Name: COMCO, INC  
Address: 2151 NORTH LINCOLN STREET  
City,State,Zip: BURBANK, CA 91504  
Region: STATE  
**Facility Status: Completed - Case Closed**  
Status Date: 09/22/2015  
Global Id: T10000004922  
Lead Agency: LOS ANGELES RWQCB (REGION 4)  
Lead Agency Case Number: Not reported  
Latitude: 34.1958173  
Longitude: -118.3358651  
Case Type: Cleanup Program Site  
Case Worker: CH  
Local Agency: Not reported  
RB Case Number: 104.1357  
File Location: Not reported  
Potential Media Affected: Not reported  
Potential Contaminants of Concern: Not reported  
EPA Region: 9  
Coordinate Source: Not reported  
Cuf Case: NO  
Quantity Released Gallons: Not reported  
Begin Date: 07/08/2013  
Leak Reported Date: Not reported  
How Discovered: Not reported  
How Discovered Description: Not reported  
Discharge Source: Not reported  
Discharge Cause: Not reported  
Stop Method: Not reported  
Stop Description: Not reported  
No Further Action Date: 09/22/2015  
CA Water Watershed Name: Los Angeles River - San Fernando - Bull Canyon (412.21)  
Dwr Groundwater Subbasin Name: San Fernando Valley (4-012)  
Disadvantaged Community: Not reported  
CA Enviroscreen 3 Score: 76-80%  
CA Enviroscreen 4 Score: 90-95%  
Military DOD Site: No  
Facility Project Subtype: Not reported  
RWQCB Region: LOS ANGELES RWQCB (REGION 4)  
Site History: Not reported

[Click here to access the California GeoTracker records for this facility:](#)

**CERS:**

Name: COMCO, INC  
Address: 2151 NORTH LINCOLN STREET  
City,State,Zip: BURBANK, CA 91504  
Site ID: 723121  
CERS ID: T10000004922  
CERS Description: Cleanup Program Site

Affiliation:

Map ID  
Direction  
Distance  
Elevation

MAP FINDINGS

Site

Database(s)

EDR ID Number  
EPA ID Number

**COMCO, INC (Continued)**

**S113804585**

Affiliation Type Desc: Regional Board Caseworker  
Entity Name: CHRISTINA HUMPHREYS - LOS ANGELES RWQCB (REGION 4)  
Entity Title: Not reported  
Affiliation Address: 320 West 4th Street, Suite 200  
Affiliation City: LOS ANGELES  
Affiliation State: CA  
Affiliation Country: Not reported  
Affiliation Zip: Not reported  
Affiliation Phone: 2135766697,

**AU276**  
**ENE**  
**1/4-1/2**  
**0.430 mi.**  
**2271 ft.**

**A & S WROUGHT IRON CO.**  
**2305 N SAN FERNANDO BLVD**  
**BURBANK, CA 91504**

**CPS-SLIC** **S104538121**  
**LOS ANGELES CO. HMS** **N/A**  
**WIP**

**Site 4 of 6 in cluster AU**

**Relative:**  
**Lower**

**CPS-SLIC:**

**Actual:**  
**654 ft.**

Name: A & S WROUGHT IRON CO.  
Address: 2305 N. SAN FERNANDO BLVD.  
City,State,Zip: BURBANK, CA 91504  
Region: STATE  
**Facility Status: Completed - Case Closed**  
Status Date: 03/22/1988  
Global Id: T10000015376  
Lead Agency: LOS ANGELES RWQCB (REGION 4)  
Lead Agency Case Number: Not reported  
Latitude: 34.1964  
Longitude: -118.33608  
Case Type: Cleanup Program Site  
Case Worker: WIP  
Local Agency: Not reported  
RB Case Number: 104.1446  
File Location: Not reported  
Potential Media Affected: Not reported  
Potential Contaminants of Concern: Not reported  
EPA Region: 9  
Coordinate Source: Not reported  
Cuf Case: NO  
Quantity Released Gallons: Not reported  
Begin Date: 01/01/1985  
Leak Reported Date: Not reported  
How Discovered: Not reported  
How Discovered Description: Not reported  
Discharge Source: Not reported  
Discharge Cause: Not reported  
Stop Method: Not reported  
Stop Description: Not reported  
No Further Action Date: 03/22/1988  
CA Water Watershed Name: Los Angeles River - San Fernando - Bull Canyon (412.21)  
Dwr Groundwater Subbasin Name: San Fernando Valley (4-012)  
Disadvantaged Community: Not reported  
CA Enviroscreen 3 Score: 91-95%  
CA Enviroscreen 4 Score: 90-95%  
Military DOD Site: No  
Facility Project Subtype: Not reported  
RWQCB Region: LOS ANGELES RWQCB (REGION 4)  
Site History: Not reported

Map ID  
Direction  
Distance  
Elevation

MAP FINDINGS

Site

Database(s)

EDR ID Number  
EPA ID Number

**A & S WROUGHT IRON CO. (Continued)**

**S104538121**

[Click here to access the California GeoTracker records for this facility:](#)

**LOS ANGELES CO. HMS:**

Name: A&S WROUGHT IRON CO  
Address: 2305 N SAN FERNANDO BLVD  
City,State,Zip: BURBANK, CA 91504  
Region: LA  
Permit Category: Not reported  
Facility Id: 023003-032170  
Facility Type: Not reported  
Facility Status: OPEN  
Area: 3E  
Permit Number: Not reported  
Permit Status: Not reported

**WIP:**

Name: A & S WROUGHT IRON CO.  
Address: 2305 N San Fernando Blvd  
City,State,Zip: BURBANK, CA 91504  
Region: 4  
File Number: 104.1446  
**File Status: Historical**  
Staff: MPS  
Facility Suite: Not reported

**AU277**  
**ENE**  
**1/4-1/2**  
**0.431 mi.**  
**2274 ft.**

**THE FISHING FACTORY**  
**2313 N. SAN FERNANDO RD.**  
**BURBANK, CA 91504**

**CPS-SLIC** **S106764562**  
**WIP** **N/A**

**Site 5 of 6 in cluster AU**

**Relative:**  
**Lower**

**CPS-SLIC:**  
Name: THE FISHING FACTORY  
Address: 2313 N. SAN FERNANDO RD.  
City,State,Zip: BURBANK, CA 91504  
Region: STATE  
**Facility Status: Completed - Case Closed**  
Status Date: 10/12/1989  
Global Id: T10000015221  
Lead Agency: LOS ANGELES RWQCB (REGION 4)  
Lead Agency Case Number: Not reported  
Latitude: 34.19654  
Longitude: -118.3363  
Case Type: Cleanup Program Site  
Case Worker: WIP  
Local Agency: Not reported  
RB Case Number: 104.1049  
File Location: Not reported  
Potential Media Affected: Not reported  
Potential Contaminants of Concern: Not reported  
EPA Region: 9  
Coordinate Source: Not reported  
Cuf Case: NO  
Quantity Released Gallons: Not reported  
Begin Date: 01/01/1985  
Leak Reported Date: Not reported

**Actual:**  
**658 ft.**



Map ID  
Direction  
Distance  
Elevation

MAP FINDINGS

Site

Database(s)

EDR ID Number  
EPA ID Number

**THE FISHING FACTORY (Continued)**

**S106764562**

How Discovered: Not reported  
How Discovered Description: Not reported  
Discharge Source: Not reported  
Discharge Cause: Not reported  
Stop Method: Not reported  
Stop Description: Not reported  
No Further Action Date: 10/12/1989  
CA Water Watershed Name: Los Angeles River - San Fernando - Bull Canyon (412.21)  
Dwr Groundwater Subbasin Name: San Fernando Valley (4-012)  
Disadvantaged Community: Not reported  
CA Enviroscreen 3 Score: 91-95%  
CA Enviroscreen 4 Score: 90-95%  
Military DOD Site: No  
Facility Project Subtype: Not reported  
RWQCB Region: LOS ANGELES RWQCB (REGION 4)  
Site History: Not reported

Click here to access the California GeoTracker records for this facility:

WIP:

Name: THE FISHING FACTORY  
Address: 2313 N San Fernando Rd  
City,State,Zip: BURBANK, CA 91504  
Region: 4  
File Number: 104.1049  
**File Status: Historical**  
Staff: OM  
Facility Suite: Not reported

AV278  
NNE  
1/4-1/2  
0.431 mi.  
2275 ft.

**RAMADA INN**  
**2900 N. SAN FERNANDO BLVD.**  
**BURBANK, CA 91504**  
**Site 2 of 3 in cluster AV**

**CPS-SLIC S124599816**  
**HWTS N/A**

**Relative:**  
**Higher**  
**Actual:**  
**685 ft.**

CPS-SLIC:  
Name: RAMADA INN  
Address: 2900 N. SAN FERNANDO BLVD.  
City,State,Zip: BURBANK, CA 91504  
Region: STATE  
**Facility Status: Completed - Case Closed**  
Status Date: 08/15/1990  
Global Id: T10000015493  
Lead Agency: LOS ANGELES RWQCB (REGION 4)  
Lead Agency Case Number: Not reported  
Latitude: 34.20083  
Longitude: -118.34053  
Case Type: Cleanup Program Site  
Case Worker: WIP  
Local Agency: Not reported  
RB Case Number: 104.1688  
File Location: Not reported  
Potential Media Affected: Not reported  
Potential Contaminants of Concern: Not reported  
EPA Region: 9  
Coordinate Source: Not reported  
Cuf Case: NO

Map ID  
Direction  
Distance  
Elevation

MAP FINDINGS

Site

Database(s)

EDR ID Number  
EPA ID Number

**RAMADA INN (Continued)**

**S124599816**

Quantity Released Gallons: Not reported  
Begin Date: 01/01/1985  
Leak Reported Date: Not reported  
How Discovered: Not reported  
How Discovered Description: Not reported  
Discharge Source: Not reported  
Discharge Cause: Not reported  
Stop Method: Not reported  
Stop Description: Not reported  
No Further Action Date: 08/15/1990  
CA Water Watershed Name: Los Angeles River - San Fernando - Bull Canyon (412.21)  
Dwr Groundwater Subbasin Name: San Fernando Valley (4-012)  
Disadvantaged Community: Disadvantaged Community  
CA Enviroscreen 3 Score: 66-70%  
CA Enviroscreen 4 Score: 65-70%  
Military DOD Site: No  
Facility Project Subtype: Not reported  
RWQCB Region: LOS ANGELES RWQCB (REGION 4)  
Site History: Not reported

[Click here to access the California GeoTracker records for this facility:](#)

**HWTS:**

Name: ROBERT TSAY  
Address: 2900 N SAN FERNANDO BLVD  
Address 2: Not reported  
City,State,Zip: BURBANK, CA 91504  
EPA ID: CAC002638916  
Inactive Date: 08/02/2009  
Create Date: 02/02/2009  
Last Act Date: Not reported  
Mailing Name: Not reported  
Mailing Address: 2900 N SAN FERNANDO BLVD  
Mailing Address 2: Not reported  
Mailing City,State,Zip: BURBANK, CA 915042522  
Owner Name: ROBERT TSAY  
Owner Address: 2900 N SAN FERNANDO BLVD  
Owner Address 2: Not reported  
Owner City,State,Zip: BURBANK, CA 915042522  
Owner Phone: Not reported  
Owner Fax: Not reported  
Contact Name: ROBERT TSAY  
Contact Address: 2900 N SAN FERNANDO BLVD  
Contact Address 2: Not reported  
City,State,Zip: BURBANK, CA 915042522  
Contact Phone: Not reported  
Contact Fax: Not reported  
Facility Status: Inactive  
Facility Type: TEMPORARY  
Category: STATE  
Latitude: 34.200771  
Longitude: -118.341095

Map ID  
Direction  
Distance  
Elevation

MAP FINDINGS

Site

Database(s)

EDR ID Number  
EPA ID Number

**AP279** **VIKING INSULATION INC**  
**North** **3014 FLOYD ST**  
**1/4-1/2** **BURBANK, CA 91504**  
**0.431 mi.**  
**2277 ft.** **Site 4 of 4 in cluster AP**

**CPS-SLIC** **S112966040**  
**HWTS** **N/A**  
**HAZNET**

**Relative:**  
**Higher**

**CPS-SLIC:**

**Actual:**  
**694 ft.**

Name: VIKING INSULATION COMPANY  
Address: 3014 FLOYD ST.  
City,State,Zip: BURBANK, CA 91504  
Region: STATE  
**Facility Status: Completed - Case Closed**  
Status Date: 02/04/1995  
Global Id: T10000015363  
Lead Agency: LOS ANGELES RWQCB (REGION 4)  
Lead Agency Case Number: Not reported  
Latitude: 34.20137  
Longitude: -118.34404  
Case Type: Cleanup Program Site  
Case Worker: WIP  
Local Agency: Not reported  
RB Case Number: 104.1429  
File Location: Not reported  
Potential Media Affected: Not reported  
Potential Contaminants of Concern: Not reported  
EPA Region: 9  
Coordinate Source: Not reported  
Cuf Case: NO  
Quantity Released Gallons: Not reported  
Begin Date: 01/01/1985  
Leak Reported Date: Not reported  
How Discovered: Not reported  
How Discovered Description: Not reported  
Discharge Source: Not reported  
Discharge Cause: Not reported  
Stop Method: Not reported  
Stop Description: Not reported  
No Further Action Date: 02/04/1995  
CA Water Watershed Name: Los Angeles River - San Fernando - Bull Canyon (412.21)  
Dwr Groundwater Subbasin Name: San Fernando Valley (4-012)  
Disadvantaged Community: Disadvantaged Community  
CA Enviroscreen 3 Score: 91-95%  
CA Enviroscreen 4 Score: 90-95%  
Military DOD Site: No  
Facility Project Subtype: Not reported  
RWQCB Region: LOS ANGELES RWQCB (REGION 4)  
Site History: Not reported

[Click here to access the California GeoTracker records for this facility:](#)

**HWTS:**

Name: VIKING INSULATION INC  
Address: 3014 FLOYD ST  
Address 2: Not reported  
City,State,Zip: BURBANK, CA 91504  
EPA ID: CAC002623926  
Inactive Date: 05/13/2008  
Create Date: 11/14/2007  
Last Act Date: Not reported

Map ID  
Direction  
Distance  
Elevation

MAP FINDINGS

Site

Database(s)

EDR ID Number  
EPA ID Number

**VIKING INSULATION INC (Continued)**

**S112966040**

Mailing Name: Not reported  
Mailing Address: 3014 FLOYD ST  
Mailing Address 2: Not reported  
Mailing City,State,Zip: BURBANK, CA 915040000  
Owner Name: VIKING INSULATION INC  
Owner Address: 3014 FLOYD ST  
Owner Address 2: Not reported  
Owner City,State,Zip: BURBANK, CA 915040000  
Owner Phone: Not reported  
Owner Fax: Not reported  
Contact Name: MELINDA KRANZ  
Contact Address: 3014 FLOYD ST  
Contact Address 2: Not reported  
City,State,Zip: BURBANK, CA 915040000  
Contact Phone: Not reported  
Contact Fax: Not reported  
Facility Status: Inactive  
Facility Type: TEMPORARY  
Category: STATE  
Latitude: 34.200865  
Longitude: -118.343668

**HAZNET:**

Name: VIKING INSULATION INC  
Address: 3014 FLOYD ST  
Address 2: Not reported  
City,State,Zip: BURBANK, CA 915040000  
Contact: MELINDA KRANZ  
Telephone: 8188437212  
Mailing Name: Not reported  
Mailing Address: 3014 FLOYD ST  
  
Year: 2007  
Gepaid: CAC002623926  
TSD EPA ID: CAT080013352  
CA Waste Code: 221 - Waste oil and mixed oil  
Disposal Method: H039 - Other Recovery Of Reclamation For Reuse Including Acid  
Regeneration, Organics Recovery Ect  
  
Tons: 0.494

**Additional Info:**

Year: 2007  
Gen EPA ID: CAC002623926  
  
Shipment Date: 20071129  
Creation Date: 3/4/2008 18:31:09  
Receipt Date: 20071129  
Manifest ID: 000264864GBF  
Trans EPA ID: CAD980814446  
Trans Name: MARK ALARCON'S WASTE OIL SERVICE  
Trans 2 EPA ID: Not reported  
Trans 2 Name: Not reported  
TSD EPA ID: CAT080013352  
Trans Name: DEMENNO KERDOON  
TSD Alt EPA ID: Not reported

Map ID  
Direction  
Distance  
Elevation

MAP FINDINGS

Site

Database(s)

EDR ID Number  
EPA ID Number

**VIKING INSULATION INC (Continued)**

**S112966040**

TSDF Alt Name: Not reported  
Waste Code Description: 221 - Waste oil and mixed oil  
RCRA Code: Not reported  
Meth Code: H039 - Other Recovery Of Reclamation For Reuse Including Acid  
Regeneration, Organics Recovery Ect  
Quantity Tons: 0.494  
Waste Quantity: 130  
Quantity Unit: G  
Additional Code 1: Not reported  
Additional Code 2: Not reported  
Additional Code 3: Not reported  
Additional Code 4: Not reported  
Additional Code 5: Not reported

**AW280** POLY-CRAFT SYS-DIV. OF BLINKS  
**SSW** 3403 PACIFIC AVE  
**1/4-1/2** BURBANK, CA 91505  
**0.432 mi.**  
**2279 ft.** Site 2 of 3 in cluster AW

**CPS-SLIC** S106764527  
**EMI** N/A  
**WIP**

**Relative:**  
**Lower**  
**Actual:**  
**658 ft.**  
**Client Plot**

CPS-SLIC:  
Name: POLY-CRAFT SYS-DIV. OF BLINKS  
Address: 3403 PACIFIC AVE.  
City,State,Zip: BURBANK, CA 91505  
Region: STATE  
**Facility Status: Completed - Case Closed**  
Status Date: 01/17/1990  
Global Id: T10000015179  
Lead Agency: LOS ANGELES RWQCB (REGION 4)  
Lead Agency Case Number: Not reported  
Latitude: 34.18902  
Longitude: -118.34756  
Case Type: Cleanup Program Site  
Case Worker: WIP  
Local Agency: Not reported  
RB Case Number: 104.0857  
File Location: Not reported  
Potential Media Affected: Not reported  
Potential Contaminants of Concern: Not reported  
EPA Region: 9  
Coordinate Source: Not reported  
Cuf Case: NO  
Quantity Released Gallons: Not reported  
Begin Date: 01/01/1985  
Leak Reported Date: Not reported  
How Discovered: Not reported  
How Discovered Description: Not reported  
Discharge Source: Not reported  
Discharge Cause: Not reported  
Stop Method: Not reported  
Stop Description: Not reported  
No Further Action Date: 01/17/1990  
CA Water Watershed Name: Los Angeles River - San Fernando - Bull Canyon (412.21)  
Dwr Groundwater Subbasin Name: San Fernando Valley (4-012)  
Disadvantaged Community: Not reported  
CA Enviroscreen 3 Score: 56-60%  
CA Enviroscreen 4 Score: 60-65%  
Military DOD Site: No

Map ID  
Direction  
Distance  
Elevation

MAP FINDINGS

Site

Database(s)

EDR ID Number  
EPA ID Number

**POLY-CRAFT SYS-DIV. OF BLINKS (Continued)**

**S106764527**

Facility Project Subtype: Not reported  
RWQCB Region: LOS ANGELES RWQCB (REGION 4)  
Site History: Not reported

[Click here to access the California GeoTracker records for this facility:](#)

**EMI:**

Name: POLY CRAFT SYS, DIV BINKS MFG  
Address: 3403 PACIFIC AV  
City,State,Zip: BURBANK, CA 91505  
Year: 1987  
County Code: 19  
Air Basin: SC  
Facility ID: 580  
Air District Name: SC  
SIC Code: 3441  
Air District Name: SOUTH COAST AQMD  
Community Health Air Pollution Info System: Not reported  
Consolidated Emission Reporting Rule: Not reported  
Total Organic Hydrocarbon Gases Tons/Yr: 1  
Reactive Organic Gases Tons/Yr: 1  
Carbon Monoxide Emissions Tons/Yr: 0  
NOX - Oxides of Nitrogen Tons/Yr: 0  
SOX - Oxides of Sulphur Tons/Yr: 0  
Particulate Matter Tons/Yr: 0  
Part. Matter 10 Micrometers and Smlr Tons/Yr:0

Name: POLYCRAFT SYS, DIV BINKS MFG  
Address: 3403 PACIFIC AV  
City,State,Zip: BURBANK, CA 91505  
Year: 1990  
County Code: 19  
Air Basin: SC  
Facility ID: 580  
Air District Name: SC  
SIC Code: 3559  
Air District Name: SOUTH COAST AQMD  
Community Health Air Pollution Info System: Not reported  
Consolidated Emission Reporting Rule: Not reported  
Total Organic Hydrocarbon Gases Tons/Yr: 0  
Reactive Organic Gases Tons/Yr: 0  
Carbon Monoxide Emissions Tons/Yr: 0  
NOX - Oxides of Nitrogen Tons/Yr: 0  
SOX - Oxides of Sulphur Tons/Yr: 0  
Particulate Matter Tons/Yr: 0  
Part. Matter 10 Micrometers and Smlr Tons/Yr:0

**WIP:**

Name: POLY-CRAFT SYS-DIV. OF BLINKS  
Address: 3403 Pacific Ave  
City,State,Zip: BURBANK, CA 91505  
Region: 4  
File Number: 104.0857  
**File Status: Historical**  
Staff: ETL  
Facility Suite: Not reported

Map ID  
Direction  
Distance  
Elevation

MAP FINDINGS

Site

Database(s)

EDR ID Number  
EPA ID Number

AX281  
SW  
1/4-1/2  
0.440 mi.  
2321 ft.

**BARROW FABRICS INC. OF CALIF.**  
3520 VALHALLA DR  
BURBANK, CA 91505

CPS-SLIC  
LOS ANGELES CO. HMS  
WIP

S104828059  
N/A

Site 1 of 3 in cluster AX

Relative:  
Lower

CPS-SLIC:

Actual:  
667 ft.

Name: BARROW FABRICS INC. OF CALIF.  
Address: 3520 VALHALLA DR.  
City,State,Zip: BURBANK, CA 91505  
Region: STATE  
**Facility Status: Completed - Case Closed**  
Status Date: 01/18/1990  
Global Id: T10000014596  
Lead Agency: LOS ANGELES RWQCB (REGION 4)  
Lead Agency Case Number: Not reported  
Latitude: 34.18972  
Longitude: -118.35058  
Case Type: Cleanup Program Site  
Case Worker: WIP  
Local Agency: Not reported  
RB Case Number: 104.0172  
File Location: Not reported  
Potential Media Affected: Not reported  
Potential Contaminants of Concern: Not reported  
EPA Region: 9  
Coordinate Source: Not reported  
Cuf Case: NO  
Quantity Released Gallons: Not reported  
Begin Date: 01/01/1985  
Leak Reported Date: Not reported  
How Discovered: Not reported  
How Discovered Description: Not reported  
Discharge Source: Not reported  
Discharge Cause: Not reported  
Stop Method: Not reported  
Stop Description: Not reported  
No Further Action Date: 01/18/1990  
CA Water Watershed Name: Los Angeles River - San Fernando - Bull Canyon (412.21)  
Dwr Groundwater Subbasin Name: San Fernando Valley (4-012)  
Disadvantaged Community: Not reported  
CA Enviroscreen 3 Score: 66-70%  
CA Enviroscreen 4 Score: 55-60%  
Military DOD Site: No  
Facility Project Subtype: Not reported  
RWQCB Region: LOS ANGELES RWQCB (REGION 4)  
Site History: Not reported

[Click here to access the California GeoTracker records for this facility:](#)

LOS ANGELES CO. HMS:

Name: QUANTEGY INC  
Address: 3520 VALHALLA DR  
City,State,Zip: BURBANK, CA 91505  
Region: LA  
Permit Category: Not reported  
Facility Id: 025957-035443  
Facility Type: Not reported  
Facility Status: OPEN

Map ID  
Direction  
Distance  
Elevation

MAP FINDINGS

Site

Database(s)

EDR ID Number  
EPA ID Number

**BARROW FABRICS INC. OF CALIF. (Continued)**

**S104828059**

Area: 3E  
Permit Number: Not reported  
Permit Status: Not reported

WIP:

Name: BARROW FABRICS INC. OF CALIF.  
Address: 3520 Valhalla Dr  
City,State,Zip: BURBANK, CA 91505  
Region: 4  
File Number: 104.0172  
**File Status: Historical**  
Staff: LM  
Facility Suite: Not reported

282  
NW  
1/4-1/2  
0.440 mi.  
2324 ft.

**AMERICAN INT. RENT-A-CAR**  
**2820 N. HOLLYWOOD WAY**  
**BURBANK, CA 91504**

**CPS-SLIC S106764679**  
**WIP N/A**

**Relative:**  
**Higher**

**Actual:**  
**699 ft.**

CPS-SLIC:  
Name: AMERICAN INT. RENT-A-CAR  
Address: 2820 N. HOLLYWOOD WAY  
City,State,Zip: BURBANK, CA 91504  
Region: STATE  
**Facility Status: Completed - Case Closed**  
Status Date: 11/16/1987  
Global Id: T10000015381  
Lead Agency: LOS ANGELES RWQCB (REGION 4)  
Lead Agency Case Number: Not reported  
Latitude: 34.20011  
Longitude: -118.34857  
Case Type: Cleanup Program Site  
Case Worker: WIP  
Local Agency: Not reported  
RB Case Number: 104.1458  
File Location: Not reported  
Potential Media Affected: Not reported  
Potential Contaminants of Concern: Not reported  
EPA Region: 9  
Coordinate Source: Not reported  
Cuf Case: NO  
Quantity Released Gallons: Not reported  
Begin Date: 01/01/1985  
Leak Reported Date: Not reported  
How Discovered: Not reported  
How Discovered Description: Not reported  
Discharge Source: Not reported  
Discharge Cause: Not reported  
Stop Method: Not reported  
Stop Description: Not reported  
No Further Action Date: 11/16/1987  
CA Water Watershed Name: Los Angeles River - San Fernando - Bull Canyon (412.21)  
Dwr Groundwater Subbasin Name: San Fernando Valley (4-012)  
Disadvantaged Community: Disadvantaged Community  
CA Enviroscreen 3 Score: 91-95%  
CA Enviroscreen 4 Score: 90-95%



Map ID  
 Direction  
 Distance  
 Elevation

MAP FINDINGS

Site

Database(s)

EDR ID Number  
 EPA ID Number

**AMERICAN INT. RENT-A-CAR (Continued)**

**S106764679**

Military DOD Site: No  
 Facility Project Subtype: Not reported  
 RWQCB Region: LOS ANGELES RWQCB (REGION 4)  
 Site History: Not reported

Click here to access the California GeoTracker records for this facility:

WIP:

Name: AMERICAN INT. RENT-A-CAR  
 Address: 2820 N Hollywood Way  
 City,State,Zip: BURBANK, CA 91504  
 Region: 4  
 File Number: 104.1458  
**File Status: Historical**  
 Staff: DBACHARO  
 Facility Suite: Not reported

**AU283**  
**ENE**  
**1/4-1/2**  
**0.440 mi.**  
**2325 ft.**

**INTERNATIONAL COLORIMAGE INC**  
**2301 N SAN FERNANDO BLVD**  
**BURBANK, CA 91504**

**CPS-SLIC** **S123769004**  
**HWTS** **N/A**  
**HAZNET**

**Site 6 of 6 in cluster AU**

**Relative:**  
**Lower**

CPS-SLIC:  
 Name: INTERNATIONAL COLOR IMAGE LABS  
 Address: 2301 N. SAN FERNANDO BLVD.  
 City,State,Zip: BURBANK, CA 91504  
 Region: STATE  
**Facility Status: Completed - Case Closed**  
 Status Date: 06/26/1995  
 Global Id: T10000015257  
 Lead Agency: LOS ANGELES RWQCB (REGION 4)  
 Lead Agency Case Number: Not reported  
 Latitude: 34.1962  
 Longitude: -118.33597  
 Case Type: Cleanup Program Site  
 Case Worker: WIP  
 Local Agency: Not reported  
 RB Case Number: 104.1203  
 File Location: Not reported  
 Potential Media Affected: Not reported  
 Potential Contaminants of Concern: Not reported  
 EPA Region: 9  
 Coordinate Source: Not reported  
 Cuf Case: NO  
 Quantity Released Gallons: Not reported  
 Begin Date: 01/01/1985  
 Leak Reported Date: Not reported  
 How Discovered: Not reported  
 How Discovered Description: Not reported  
 Discharge Source: Not reported  
 Discharge Cause: Not reported  
 Stop Method: Not reported  
 Stop Description: Not reported  
 No Further Action Date: 06/26/1995  
 CA Water Watershed Name: Los Angeles River - San Fernando - Bull Canyon (412.21)  
 Dwr Groundwater Subbasin Name: San Fernando Valley (4-012)

**Actual:**  
**654 ft.**

Map ID  
Direction  
Distance  
Elevation

MAP FINDINGS

Site

Database(s)

EDR ID Number  
EPA ID Number

**INTERNATIONAL COLORIMAGE INC (Continued)**

**S123769004**

Disadvantaged Community: Not reported  
CA Enviroscreen 3 Score: 91-95%  
CA Enviroscreen 4 Score: 90-95%  
Military DOD Site: No  
Facility Project Subtype: Not reported  
RWQCB Region: LOS ANGELES RWQCB (REGION 4)  
Site History: Not reported

[Click here to access the California GeoTracker records for this facility:](#)

**HWTS:**

Name: INTERNATIONAL COLORIMAGE INC  
Address: 2301 N SAN FERNANDO BLVD  
Address 2: Not reported  
City,State,Zip: BURBANK, CA 91504  
EPA ID: CAP982447633  
Inactive Date: 12/21/2000  
Create Date: 05/13/1998  
Last Act Date: Not reported  
Mailing Name: Not reported  
Mailing Address: Not reported  
Mailing Address 2: Not reported  
Mailing City,State,Zip: 0  
Owner Name: Not reported  
Owner Address: Not reported  
Owner Address 2: Not reported  
Owner City,State,Zip: Not reported  
Owner Phone: Not reported  
Owner Fax: Not reported  
Contact Name: Not reported  
Contact Address: Not reported  
Contact Address 2: Not reported  
City,State,Zip: Not reported  
Contact Phone: Not reported  
Contact Fax: Not reported  
Facility Status: Inactive  
Facility Type: TEMPORARY  
Category: FEDERAL  
Latitude: 34.205823  
Longitude: -118.348751

**HAZNET:**

Name: INTERNATIONAL COLORIMAGE INC  
Address: 2301 N SAN FERNANDO BLVD  
Address 2: Not reported  
City,State,Zip: BURBANK, CA 915043352  
Contact: --  
Telephone: --  
Mailing Name: Not reported  
Mailing Address: --  
  
Year: 1991  
Gepaid: CAP982447633  
TSD EPA ID: CAD097030933  
CA Waste Code: 723 - Liquids with chromium (VI) >= 500 Mg./L  
Disposal Method: 15 -

Map ID  
Direction  
Distance  
Elevation

MAP FINDINGS

Site

Database(s)

EDR ID Number  
EPA ID Number

**INTERNATIONAL COLORIMAGE INC (Continued)**

**S123769004**

Tons: 1.0425

**AS284**  
**ESE**  
**1/4-1/2**  
**0.441 mi.**  
**2326 ft.**

**ISOTOPE PRODUCTS LAB**  
**2317 EMPIRE AVE**  
**BURBANK, CA 91504**  
**Site 5 of 5 in cluster AS**

**CPS-SLIC** **S112942421**  
**HWTS** **N/A**  
**HAZNET**

**Relative:**  
**Lower**

**CPS-SLIC:**  
Name: ISTOPE PRODUCTS CABS  
Address: 2317 EMPIRE AVE.  
City,State,Zip: BURBANK, CA 91504  
Region: STATE  
**Facility Status: Completed - Case Closed**  
Status Date: 04/12/1988  
Global Id: T10000015113  
Lead Agency: LOS ANGELES RWQCB (REGION 4)  
Lead Agency Case Number: Not reported  
Latitude: 34.19201  
Longitude: -118.3366  
Case Type: Cleanup Program Site  
Case Worker: WIP  
Local Agency: Not reported  
RB Case Number: 104.0581  
File Location: Not reported  
Potential Media Affected: Not reported  
Potential Contaminants of Concern: Not reported  
EPA Region: 9  
Coordinate Source: Not reported  
Cuf Case: NO  
Quantity Released Gallons: Not reported  
Begin Date: 01/01/1985  
Leak Reported Date: Not reported  
How Discovered: Not reported  
How Discovered Description: Not reported  
Discharge Source: Not reported  
Discharge Cause: Not reported  
Stop Method: Not reported  
Stop Description: Not reported  
No Further Action Date: 04/12/1988  
CA Water Watershed Name: Los Angeles River - San Fernando - Bull Canyon (412.21)  
Dwr Groundwater Subbasin Name: San Fernando Valley (4-012)  
Disadvantaged Community: Not reported  
CA Enviroscreen 3 Score: 91-95%  
CA Enviroscreen 4 Score: 90-95%  
Military DOD Site: No  
Facility Project Subtype: Not reported  
RWQCB Region: LOS ANGELES RWQCB (REGION 4)  
Site History: Not reported

**Actual:**  
**639 ft.**

[Click here to access the California GeoTracker records for this facility:](#)

**HWTS:**

Name: ISOTOPE PRODUCTS LAB  
Address: 2317 EMPIRE AVE  
Address 2: Not reported

Map ID  
Direction  
Distance  
Elevation

MAP FINDINGS

Site

Database(s)

EDR ID Number  
EPA ID Number

**ISOTOPE PRODUCTS LAB (Continued)**

**S112942421**

City,State,Zip: BURBANK, CA 91504  
EPA ID: CAC002585389  
Inactive Date: 08/16/2005  
Create Date: 12/29/2004  
Last Act Date: Not reported  
Mailing Name: Not reported  
Mailing Address: 2317 EMPIRE AVE  
Mailing Address 2: Not reported  
Mailing City,State,Zip: BURBANK, CA 91504  
Owner Name: FRANK VATEF  
Owner Address: 2317 EMPIRE AVE  
Owner Address 2: Not reported  
Owner City,State,Zip: BURBANK, CA 91504  
Owner Phone: Not reported  
Owner Fax: Not reported  
Contact Name: IRENA PETROVIC  
Contact Address: 2317 EMPIRE AVE  
Contact Address 2: Not reported  
City,State,Zip: BURBANK, CA 91504  
Contact Phone: Not reported  
Contact Fax: Not reported  
Facility Status: Inactive  
Facility Type: TEMPORARY  
Category: STATE  
Latitude: 34.191833  
Longitude: -118.336025

**HAZNET:**

Name: ISOTOPE PRODUCTS LAB  
Address: 2317 EMPIRE AVE  
Address 2: Not reported  
City,State,Zip: BURBANK, CA 91504  
Contact: IRENA PETROVIC  
Telephone: 6613091010  
Mailing Name: Not reported  
Mailing Address: 2317 EMPIRE AVE  
  
Year: 2005  
Gepaid: CAC002585389  
TSD EPA ID: CAD028409019  
CA Waste Code: 551 - Laboratory waste chemicals  
Disposal Method: H01 - Transfer Station  
Tons: 0.2

**Additional Info:**

Year: 2005  
Gen EPA ID: CAC002585389  
  
Shipment Date: 20050112  
Creation Date: 4/20/2006 18:30:56  
Receipt Date: 20050120  
Manifest ID: 23845069  
Trans EPA ID: CAD981429673  
Trans Name: PHOTO WASTE RECYCLING CO INC  
Trans 2 EPA ID: Not reported

Map ID  
 Direction  
 Distance  
 Elevation

MAP FINDINGS

Site

Database(s)

EDR ID Number  
 EPA ID Number

**ISOTOPE PRODUCTS LAB (Continued)**

**S112942421**

Trans 2 Name:	Not reported
TSDF EPA ID:	CAD028409019
Trans Name:	CROSBY & OVERTON INC
TSDF Alt EPA ID:	CAD028409019
TSDF Alt Name:	Not reported
Waste Code Description:	551 - Laboratory waste chemicals 561 Detergent and soap
RCRA Code:	D001
Meth Code:	H01 - Transfer Station
Quantity Tons:	0.2
Waste Quantity:	400
Quantity Unit:	P
Additional Code 1:	Not reported
Additional Code 2:	Not reported
Additional Code 3:	Not reported
Additional Code 4:	Not reported
Additional Code 5:	Not reported

**AV285**  
**NNE**  
**1/4-1/2**  
**0.441 mi.**  
**2330 ft.**

**SENIOR AEROSPACE SPP**  
**2980 N SAN FERNANDO BLVD**  
**BURBANK, CA 91504**  
**Site 3 of 3 in cluster AV**

**CPS-SLIC** **S108214030**  
**NPDES** **N/A**  
**CIWQS**  
**CERS**

**Relative:**  
**Higher**  
**Actual:**  
**691 ft.**

**CPS-SLIC:**  
 Name: STAINLESS STEEL PRODUCTS INC.  
 Address: 2980 N. SAN FERNANDO BLVD.  
 City,State,Zip: BURBANK, CA 91504  
 Region: STATE  
**Facility Status: Open - Site Assessment**  
 Status Date: 09/21/2012  
 Global Id: SL603798625  
 Lead Agency: LOS ANGELES RWQCB (REGION 4)  
 Lead Agency Case Number: Not reported  
 Latitude: 34.2022726941299  
 Longitude: -118.340971469879  
 Case Type: Cleanup Program Site  
 Case Worker: JVS  
 Local Agency: Not reported  
 RB Case Number: 104.1005  
 File Location: Regional Board  
 Potential Media Affected: Aquifer used for drinking water supply  
 Potential Contaminants of Concern: Dichloroethane (DCA), Dichloroethene (DCE), Tetrachloroethylene (PCE), Trichloroethylene (TCE), Chromium, Chromium VI  
 EPA Region: 9  
 Coordinate Source: Manual Entry on Screens  
 Cuf Case: NO  
 Quantity Released Gallons: Not reported  
 Begin Date: 03/27/1987  
 Leak Reported Date: 01/02/1965  
 How Discovered: Not reported  
 How Discovered Description: Not reported  
 Discharge Source: Not reported  
 Discharge Cause: Not reported  
 Stop Method: Not reported  
 Stop Description: Not reported  
 No Further Action Date: Not reported  
 CA Water Watershed Name: Los Angeles River - San Fernando - Bull Canyon (412.21)  
 Dwr Groundwater Subbasin Name: San Fernando Valley (4-012)

Map ID  
Direction  
Distance  
Elevation

MAP FINDINGS

Site

Database(s)

EDR ID Number  
EPA ID Number

**SENIOR AEROSPACE SPP (Continued)**

**S108214030**

Disadvantaged Community:	Disadvantaged Community
CA EnviroScreen 3 Score:	66-70%
CA EnviroScreen 4 Score:	65-70%
Military DOD Site:	No
Facility Project Subtype:	Not reported
RWQCB Region:	LOS ANGELES RWQCB (REGION 4)
Site History:	The site is currently an active metal processing facility, operated by Senior Aerospace SSP. Historical operations at the site also include metal fabrication and the use of caustics, acids, solvents, ammonium nitrate, and lubricants by the former Stainless Steel Products. An SVE system operated at the site from 1998 through 2002 to treat VOCs in the subsurface. An NFA was issued in April 2005 for VOCs in soils only. A California Water Code 13267 Order was issued in June 2013 to Breeze-Eastern, Senior Aerospace (current occupant), William Zimmerman and James Galbraith to conduct a subsurface investigation for potential chromium and hexavalent chromium impact. An Order was issued to Breeze-Eastern and Senior Aerospace for groundwater monitoring at the site. Breeze-Eastern has conducted site investigation for heavy metals. The site is being reviewed for a soils-only closure for metals. A Notice of Opportunity to Comment was issued to adjacent properties on 7/12/2016 and no comments were received. The Site was issued an NFR for soils on 8/25/16. Groundwater monitoring is ongoing.

[Click here to access the California GeoTracker records for this facility:](#)

**NPDES:**

Name:	SENIOR AEROSPACE SPP
Address:	2980 N SAN FERNANDO BLVD
City,State,Zip:	BURBANK, CA 91504
Facility Status:	Not reported
NPDES Number:	Not reported
Region:	Not reported
Agency Number:	Not reported
Regulatory Measure ID:	Not reported
Place ID:	Not reported
Order Number:	Not reported
WDID:	4 19I011647
Regulatory Measure Type:	Industrial
Program Type:	Not reported
Adoption Date Of Regulatory Measure:	Not reported
Effective Date Of Regulatory Measure:	Not reported
Termination Date Of Regulatory Measure:	Not reported
Expiration Date Of Regulatory Measure:	Not reported
Discharge Address:	Not reported
Discharge Name:	Not reported
Discharge City:	Not reported
Discharge State:	Not reported
Discharge Zip:	Not reported
Status:	Active
Status Date:	06/08/1995
Operator Name:	Senior Aerospace SSP
Operator Address:	2980 N San Fernando Blvd
Operator City:	Burbank
Operator State:	California
Operator Zip:	91504

Map ID  
Direction  
Distance  
Elevation

MAP FINDINGS

Site

Database(s)

EDR ID Number  
EPA ID Number

SENIOR AEROSPACE SPP (Continued)

S108214030

NPDES as of 03/2018:

NPDES Number:	CAS000001
Status:	Active
Agency Number:	0
Region:	4
Regulatory Measure ID:	190184
Order Number:	97-03-DWQ
Regulatory Measure Type:	Enrollee
Place ID:	Not reported
WDID:	4 19I011647
Program Type:	Industrial
Adoption Date Of Regulatory Measure:	Not reported
Effective Date Of Regulatory Measure:	06/08/1995
Expiration Date Of Regulatory Measure:	Not reported
Termination Date Of Regulatory Measure:	Not reported
Discharge Name:	Senior Aerospace SSP
Discharge Address:	2980 N San Fernando Blvd
Discharge City:	Burbank
Discharge State:	California
Discharge Zip:	91504
Received Date:	Not reported
Processed Date:	Not reported
Status:	Not reported
Status Date:	Not reported
Place Size:	Not reported
Place Size Unit:	Not reported
Contact:	Not reported
Contact Title:	Not reported
Contact Phone:	Not reported
Contact Phone Ext:	Not reported
Contact Email:	Not reported
Operator Name:	Not reported
Operator Address:	Not reported
Operator City:	Not reported
Operator State:	Not reported
Operator Zip:	Not reported
Operator Contact:	Not reported
Operator Contact Title:	Not reported
Operator Contact Phone:	Not reported
Operator Contact Phone Ext:	Not reported
Operator Contact Email:	Not reported
Operator Type:	Not reported
Developer:	Not reported
Developer Address:	Not reported
Developer City:	Not reported
Developer State:	Not reported
Developer Zip:	Not reported
Developer Contact:	Not reported
Developer Contact Title:	Not reported
Constype Linear Utility Ind:	Not reported
Emergency Phone:	Not reported
Emergency Phone Ext:	Not reported
Constype Above Ground Ind:	Not reported
Constype Below Ground Ind:	Not reported
Constype Cable Line Ind:	Not reported
Constype Comm Line Ind:	Not reported
Constype Commercial Ind:	Not reported

Map ID  
Direction  
Distance  
Elevation

MAP FINDINGS

Site

Database(s)

EDR ID Number  
EPA ID Number

SENIOR AEROSPACE SPP (Continued)

S108214030

Constype Electrical Line Ind:	Not reported
Constype Gas Line Ind:	Not reported
Constype Industrial Ind:	Not reported
Constype Other Description:	Not reported
Constype Other Ind:	Not reported
Constype Recons Ind:	Not reported
Constype Residential Ind:	Not reported
Constype Transport Ind:	Not reported
Constype Utility Description:	Not reported
Constype Utility Ind:	Not reported
Constype Water Sewer Ind:	Not reported
Dir Discharge Uswater Ind:	Not reported
Receiving Water Name:	Not reported
Certifier:	Not reported
Certifier Title:	Not reported
Certification Date:	Not reported
Primary Sic:	Not reported
Secondary Sic:	Not reported
Tertiary Sic:	Not reported
NPDES Number:	Not reported
Status:	Not reported
Agency Number:	Not reported
Region:	4
Regulatory Measure ID:	190184
Order Number:	Not reported
Regulatory Measure Type:	Industrial
Place ID:	Not reported
WDID:	4 19I011647
Program Type:	Not reported
Adoption Date Of Regulatory Measure:	Not reported
Effective Date Of Regulatory Measure:	Not reported
Expiration Date Of Regulatory Measure:	Not reported
Termination Date Of Regulatory Measure:	Not reported
Discharge Name:	Not reported
Discharge Address:	Not reported
Discharge City:	Not reported
Discharge State:	Not reported
Discharge Zip:	Not reported
Received Date:	05/09/2008
Processed Date:	06/08/1995
Status:	Active
Status Date:	06/08/1995
Place Size:	241680
Place Size Unit:	SqFt
Contact:	Robert Cranmer
Contact Title:	EHS Director
Contact Phone:	818-260-2206
Contact Phone Ext:	Not reported
Contact Email:	rcranmer@seniorssp.com
Operator Name:	Senior Aerospace SSP
Operator Address:	2980 N San Fernando Blvd
Operator City:	Burbank
Operator State:	California
Operator Zip:	91504
Operator Contact:	Rafeal Leal
Operator Contact Title:	Sr Environmental Engineer



Map ID  
Direction  
Distance  
Elevation

MAP FINDINGS

Site

Database(s)

EDR ID Number  
EPA ID Number

**SENIOR AEROSPACE SPP (Continued)**

**S108214030**

Operator Contact Phone: 818-260-2206  
Operator Contact Phone Ext: Not reported  
Operator Contact Email: Rleal@seniorssp.com  
Operator Type: Private Business  
Developer: Not reported  
Developer Address: Not reported  
Developer City: Not reported  
Developer State: California  
Developer Zip: Not reported  
Developer Contact: Not reported  
Developer Contact Title: Not reported  
Constype Linear Utility Ind: Not reported  
Emergency Phone: 818-940-8154  
Emergency Phone Ext: Not reported  
Constype Above Ground Ind: Not reported  
Constype Below Ground Ind: Not reported  
Constype Cable Line Ind: Not reported  
Constype Comm Line Ind: Not reported  
Constype Commercial Ind: Not reported  
Constype Electrical Line Ind: Not reported  
Constype Gas Line Ind: Not reported  
Constype Industrial Ind: Not reported  
Constype Other Description: Not reported  
Constype Other Ind: Not reported  
Constype Recons Ind: Not reported  
Constype Residential Ind: Not reported  
Constype Transport Ind: Not reported  
Constype Utility Description: Not reported  
Constype Utility Ind: Not reported  
Constype Water Sewer Ind: Not reported  
Dir Discharge Uswater Ind: N  
Receiving Water Name: Los Angeles River  
Certifier: Rob Cranmer  
Certifier Title: EHS Manager  
Certification Date: 03-SEP-15  
Primary Sic: 3728-Aircraft Parts and Auxiliary Equipment, NEC  
Secondary Sic: Not reported  
Tertiary Sic: Not reported

Name: SENIOR AEROSPACE SPP  
Address: 2980 N SAN FERNANDO BLVD  
City,State,Zip: BURBANK, CA 91504  
Facility Status: Active  
NPDES Number: CAS000001  
Region: 4  
Agency Number: 0  
Regulatory Measure ID: 190184  
Place ID: Not reported  
Order Number: 97-03-DWQ  
WDID: 4 19I011647  
Regulatory Measure Type: Enrollee  
Program Type: Industrial  
Adoption Date Of Regulatory Measure: Not reported  
Effective Date Of Regulatory Measure: 06/08/1995  
Termination Date Of Regulatory Measure: Not reported  
Expiration Date Of Regulatory Measure: Not reported

Map ID  
Direction  
Distance  
Elevation

MAP FINDINGS

Site

Database(s)

EDR ID Number  
EPA ID Number

**SENIOR AEROSPACE SPP (Continued)**

**S108214030**

Discharge Address: 2980 N San Fernando Blvd  
Discharge Name: Senior Aerospace SSP  
Discharge City: Burbank  
Discharge State: California  
Discharge Zip: 91504  
Status: Not reported  
Status Date: Not reported  
Operator Name: Not reported  
Operator Address: Not reported  
Operator City: Not reported  
Operator State: Not reported  
Operator Zip: Not reported

NPDES as of 03/2018:  
NPDES Number: CAS000001  
Status: Active  
Agency Number: 0  
Region: 4  
Regulatory Measure ID: 190184  
Order Number: 97-03-DWQ  
Regulatory Measure Type: Enrollee  
Place ID: Not reported  
WDID: 4 19I011647  
Program Type: Industrial  
Adoption Date Of Regulatory Measure: Not reported  
Effective Date Of Regulatory Measure: 06/08/1995  
Expiration Date Of Regulatory Measure: Not reported  
Termination Date Of Regulatory Measure: Not reported

Discharge Name: Senior Aerospace SSP  
Discharge Address: 2980 N San Fernando Blvd  
Discharge City: Burbank  
Discharge State: California  
Discharge Zip: 91504  
Received Date: Not reported  
Processed Date: Not reported  
Status: Not reported  
Status Date: Not reported  
Place Size: Not reported  
Place Size Unit: Not reported  
Contact: Not reported  
Contact Title: Not reported  
Contact Phone: Not reported  
Contact Phone Ext: Not reported  
Contact Email: Not reported  
Operator Name: Not reported  
Operator Address: Not reported  
Operator City: Not reported  
Operator State: Not reported  
Operator Zip: Not reported  
Operator Contact: Not reported  
Operator Contact Title: Not reported  
Operator Contact Phone: Not reported  
Operator Contact Phone Ext: Not reported  
Operator Contact Email: Not reported  
Operator Type: Not reported  
Developer: Not reported  
Developer Address: Not reported  
Developer City: Not reported

Map ID  
Direction  
Distance  
Elevation

MAP FINDINGS

Site

Database(s)

EDR ID Number  
EPA ID Number

SENIOR AEROSPACE SPP (Continued)

S108214030

Developer State:	Not reported
Developer Zip:	Not reported
Developer Contact:	Not reported
Developer Contact Title:	Not reported
Constype Linear Utility Ind:	Not reported
Emergency Phone:	Not reported
Emergency Phone Ext:	Not reported
Constype Above Ground Ind:	Not reported
Constype Below Ground Ind:	Not reported
Constype Cable Line Ind:	Not reported
Constype Comm Line Ind:	Not reported
Constype Commercial Ind:	Not reported
Constype Electrical Line Ind:	Not reported
Constype Gas Line Ind:	Not reported
Constype Industrial Ind:	Not reported
Constype Other Description:	Not reported
Constype Other Ind:	Not reported
Constype Recons Ind:	Not reported
Constype Residential Ind:	Not reported
Constype Transport Ind:	Not reported
Constype Utility Description:	Not reported
Constype Utility Ind:	Not reported
Constype Water Sewer Ind:	Not reported
Dir Discharge Uswater Ind:	Not reported
Receiving Water Name:	Not reported
Certifier:	Not reported
Certifier Title:	Not reported
Certification Date:	Not reported
Primary Sic:	Not reported
Secondary Sic:	Not reported
Tertiary Sic:	Not reported
NPDES Number:	Not reported
Status:	Not reported
Agency Number:	Not reported
Region:	4
Regulatory Measure ID:	190184
Order Number:	Not reported
Regulatory Measure Type:	Industrial
Place ID:	Not reported
WDID:	4 19I011647
Program Type:	Not reported
Adoption Date Of Regulatory Measure:	Not reported
Effective Date Of Regulatory Measure:	Not reported
Expiration Date Of Regulatory Measure:	Not reported
Termination Date Of Regulatory Measure:	Not reported
Discharge Name:	Not reported
Discharge Address:	Not reported
Discharge City:	Not reported
Discharge State:	Not reported
Discharge Zip:	Not reported
Received Date:	05/09/2008
Processed Date:	06/08/1995
Status:	Active
Status Date:	06/08/1995
Place Size:	241680
Place Size Unit:	SqFt

Map ID  
Direction  
Distance  
Elevation

MAP FINDINGS

Site

Database(s)

EDR ID Number  
EPA ID Number

SENIOR AEROSPACE SPP (Continued)

S108214030

Contact: Robert Cranmer  
Contact Title: EHS Director  
Contact Phone: 818-260-2206  
Contact Phone Ext: Not reported  
Contact Email: rcranmer@seniorssp.com  
Operator Name: Senior Aerospace SSP  
Operator Address: 2980 N San Fernando Blvd  
Operator City: Burbank  
Operator State: California  
Operator Zip: 91504  
Operator Contact: Rafeal Leal  
Operator Contact Title: Sr Environmental Engineer  
Operator Contact Phone: 818-260-2206  
Operator Contact Phone Ext: Not reported  
Operator Contact Email: Rleal@seniorssp.com  
Operator Type: Private Business  
Developer: Not reported  
Developer Address: Not reported  
Developer City: Not reported  
Developer State: California  
Developer Zip: Not reported  
Developer Contact: Not reported  
Developer Contact Title: Not reported  
Constype Linear Utility Ind: Not reported  
Emergency Phone: 818-940-8154  
Emergency Phone Ext: Not reported  
Constype Above Ground Ind: Not reported  
Constype Below Ground Ind: Not reported  
Constype Cable Line Ind: Not reported  
Constype Comm Line Ind: Not reported  
Constype Commercial Ind: Not reported  
Constype Electrical Line Ind: Not reported  
Constype Gas Line Ind: Not reported  
Constype Industrial Ind: Not reported  
Constype Other Description: Not reported  
Constype Other Ind: Not reported  
Constype Recons Ind: Not reported  
Constype Residential Ind: Not reported  
Constype Transport Ind: Not reported  
Constype Utility Description: Not reported  
Constype Utility Ind: Not reported  
Constype Water Sewer Ind: Not reported  
Dir Discharge Uswater Ind: N  
Receiving Water Name: Los Angeles River  
Certifier: Rob Cranmer  
Certifier Title: EHS Manager  
Certification Date: 03-SEP-15  
Primary Sic: 3728-Aircraft Parts and Auxiliary Equipment, NEC  
Secondary Sic: Not reported  
Tertiary Sic: Not reported

CIWQS:

Name: SENIOR AEROSPACE SPP  
Address: 2980 N SAN FERNANDO BLVD  
City,State,Zip: BURBANK, CA 91504  
Agency: Senior Aerospace SSP

Map ID  
Direction  
Distance  
Elevation

MAP FINDINGS

Site

Database(s)

EDR ID Number  
EPA ID Number

**SENIOR AEROSPACE SPP (Continued)**

**S108214030**

Agency Address: 2980 N San Fernando Blvd, Burbank, CA 91504  
Place/Project Type: Industrial - Aircraft Parts and Auxiliary Equipment, NEC  
SIC/NAICS: 3728  
Region: 4  
Program: INDSTW  
Regulatory Measure Status: Active  
Regulatory Measure Type: Storm water industrial  
Order Number: 2014-0057-DWQ  
WDID: 4 19I011647  
NPDES Number: CAS000001  
Adoption Date: Not reported  
Effective Date: 06/08/1995  
Termination Date: Not reported  
Expiration/Review Date: Not reported  
Design Flow: Not reported  
Major/Minor: Not reported  
Complexity: Not reported  
TTWQ: Not reported  
Enforcement Actions within 5 years: 2  
Violations within 5 years: 2  
Latitude: 34.20141  
Longitude: -118.34223

**CERS:**

Name: SENIOR AEROSPACE SPP  
Address: 2980 N SAN FERNANDO BLVD  
City,State,Zip: BURBANK, CA 91504  
Site ID: 542184  
CERS ID: 258420  
CERS Description: Industrial Facility Storm Water

**Violations:**

Site ID: 542184  
Site Name: Senior Aerospace SPP  
Violation Date: 07-02-2009  
Citation: 2014-0057-DWQ - Industrial General Permit  
Violation Description: SW - Deficient Report  
Violation Notes: The permittee failed in collecting storm water samples for the 2008/09 rainy season although the records from the closest rain gauge show that there were enough precipitations for sampling for the season.

Violation Division: Water Boards  
Violation Program: INDSTW  
Violation Source: SMARTS,

Site ID: 542184  
Site Name: Senior Aerospace SPP  
Violation Date: 07-02-1999  
Citation: 2014-0057-DWQ - Industrial General Permit  
Violation Description: SW - Deficient Report  
Violation Notes: Non-submittal of Annual Report. Due 7//1/1999  
Violation Division: Water Boards  
Violation Program: INDSTW  
Violation Source: SMARTS,

Site ID: 542184  
Site Name: Senior Aerospace SPP  
Violation Date: 04-27-2022

Map ID  
Direction  
Distance  
Elevation

MAP FINDINGS

Site

Database(s)

EDR ID Number  
EPA ID Number

**SENIOR AEROSPACE SPP (Continued)**

**S108214030**

Citation: 2014-0057-DWQ - Industrial General Permit  
Violation Description: SW - Effluent  
Violation Notes: Effluent Limit Violation for Total Copper, Total Lead and Total Zinc as listed in the Stormwater industrial General Permit.  
Violation Division: Water Boards  
Violation Program: INDSTW  
Violation Source: SMARTS,

**Enforcement Action:**

Site ID: 542184  
Site Name: Senior Aerospace SPP  
Site Address: 2980 N SAN FERNANDO BLVD  
Site City: BURBANK  
Site Zip: 91504  
Enf Action Date: 01-13-2011  
Enf Action Type: Industrial Storm Water Enforcement  
Enf Action Description: Industrial Storm Water Enforcement  
Enf Action Notes: Ordered to provide an explanation for the failure to collect samples, analyze and report the data.  
Enf Action Division: Water Boards  
Enf Action Program: INDSTW  
Enf Action Source: SMARTS,

Site ID: 542184  
Site Name: Senior Aerospace SPP  
Site Address: 2980 N SAN FERNANDO BLVD  
Site City: BURBANK  
Site Zip: 91504  
Enf Action Date: 04-27-2022  
Enf Action Type: Expedited Payment Letter  
Enf Action Description: Expedited Payment Letter  
Enf Action Notes: Effluent Limit Violation for Total Copper, Total Lead and Total Zinc as listed in the Stormwater industrial General Permit.  
Enf Action Division: Water Boards  
Enf Action Program: INDSTW  
Enf Action Source: SMARTS,

**Affiliation:**

Affiliation Type Desc: Owner/Operator  
Entity Name: Senior Aerospace SSP  
Entity Title: Operator  
Affiliation Address: 2980 N San Fernando Blvd  
Affiliation City: Burbank  
Affiliation State: CA  
Affiliation Country: Not reported  
Affiliation Zip: 91504  
Affiliation Phone: ,

Map ID  
Direction  
Distance  
Elevation

MAP FINDINGS

Site

Database(s)

EDR ID Number  
EPA ID Number

AY286  
ESE  
1/4-1/2  
0.442 mi.  
2333 ft.

DELTA SCIENTIFIC CORP.  
2031 LINCOLN AVE.  
BURBANK, CA 91504

Site 1 of 7 in cluster AY

CPS-SLIC S106764437  
WIP N/A

Relative:  
Lower

CPS-SLIC:

Actual:  
640 ft.

Name: DELTA SCIENTIFIC CORP.  
Address: 2031 LINCOLN AVE.  
City,State,Zip: BURBANK, CA 91504  
Region: STATE  
**Facility Status: Completed - Case Closed**  
Status Date: 04/05/1988  
Global Id: T10000014657  
Lead Agency: LOS ANGELES RWQCB (REGION 4)  
Lead Agency Case Number: Not reported  
Latitude: 34.19305  
Longitude: -118.3361  
Case Type: Cleanup Program Site  
Case Worker: WIP  
Local Agency: Not reported  
RB Case Number: 104.0354  
File Location: Not reported  
Potential Media Affected: Not reported  
Potential Contaminants of Concern: Not reported  
EPA Region: 9  
Coordinate Source: Not reported  
Cuf Case: NO  
Quantity Released Gallons: Not reported  
Begin Date: 01/01/1985  
Leak Reported Date: Not reported  
How Discovered: Not reported  
How Discovered Description: Not reported  
Discharge Source: Not reported  
Discharge Cause: Not reported  
Stop Method: Not reported  
Stop Description: Not reported  
No Further Action Date: 04/05/1988  
CA Water Watershed Name: Los Angeles River - San Fernando - Bull Canyon (412.21)  
Dwr Groundwater Subbasin Name: San Fernando Valley (4-012)  
Disadvantaged Community: Not reported  
CA EnviroScreen 3 Score: 91-95%  
CA EnviroScreen 4 Score: 90-95%  
Military DOD Site: No  
Facility Project Subtype: Not reported  
RWQCB Region: LOS ANGELES RWQCB (REGION 4)  
Site History: Not reported

[Click here to access the California GeoTracker records for this facility:](#)

WIP:

Name: DELTA SCIENTIFIC CORP.  
Address: 2031 Lincoln Ave  
City,State,Zip: BURBANK, CA 91504  
Region: 4  
File Number: 104.0354  
**File Status: Historical**  
Staff: MPS  
Facility Suite: Not reported

Map ID  
Direction  
Distance  
Elevation

MAP FINDINGS

Site

Database(s) EDR ID Number  
EPA ID Number

287  
North  
1/4-1/2  
0.443 mi.  
2341 ft.

**PINS UNLIMITED INC.**  
**2720 ONTARIO ST.**  
**BURBANK, CA 91504**

**CPS-SLIC** **S106764663**  
**WIP** **N/A**

**Relative:**  
**Higher**  
**Actual:**  
**694 ft.**

**CPS-SLIC:**  
Name: PINS UNLIMITED INC.  
Address: 2720 ONTARIO ST.  
City,State,Zip: BURBANK, CA 91504  
Region: STATE  
**Facility Status: Completed - Case Closed**  
Status Date: 01/08/1988  
Global Id: T10000015362  
Lead Agency: LOS ANGELES RWQCB (REGION 4)  
Lead Agency Case Number: Not reported  
Latitude: 34.20155  
Longitude: -118.3442  
Case Type: Cleanup Program Site  
Case Worker: WIP  
Local Agency: Not reported  
RB Case Number: 104.1428  
File Location: Not reported  
Potential Media Affected: Not reported  
Potential Contaminants of Concern: Not reported  
EPA Region: 9  
Coordinate Source: Not reported  
Cuf Case: NO  
Quantity Released Gallons: Not reported  
Begin Date: 01/01/1985  
Leak Reported Date: Not reported  
How Discovered: Not reported  
How Discovered Description: Not reported  
Discharge Source: Not reported  
Discharge Cause: Not reported  
Stop Method: Not reported  
Stop Description: Not reported  
No Further Action Date: 01/08/1988  
CA Water Watershed Name: Los Angeles River - San Fernando - Bull Canyon (412.21)  
Dwr Groundwater Subbasin Name: San Fernando Valley (4-012)  
Disadvantaged Community: Disadvantaged Community  
CA Enviroscreen 3 Score: 91-95%  
CA Enviroscreen 4 Score: 90-95%  
Military DOD Site: No  
Facility Project Subtype: Not reported  
RWQCB Region: LOS ANGELES RWQCB (REGION 4)  
Site History: Not reported

[Click here to access the California GeoTracker records for this facility:](#)

WIP:

Name: PINS UNLIMITED INC.  
Address: 2720 Ontario St  
City,State,Zip: BURBANK, CA 91504  
Region: 4  
File Number: 104.1428  
**File Status: Historical**  
Staff: DBACHARO  
Facility Suite: Not reported



Map ID  
Direction  
Distance  
Elevation

MAP FINDINGS

Site

Database(s)

EDR ID Number  
EPA ID Number

288  
SW  
1/4-1/2  
0.444 mi.  
2344 ft.

**LOCKHEED PLANE A-1 SOUTH**  
**2311 N HOLLYWOOD WAY**  
**BURBANK, CA 91505**

**CPS-SLIC**  
**SWEEPS UST**  
**CA FID UST**  
**WIP**  
**CERS**

**S101587292**  
**N/A**

**Relative:**  
**Higher**  
**Actual:**  
**673 ft.**

**CPS-SLIC:**  
Name: LOCKHEED PLANT A1-SOUTH  
Address: 2311 N. HOLLYWOOD WAY.  
City,State,Zip: BURBANK, CA 91505  
Region: STATE  
**Facility Status: Open - Remediation**  
Status Date: 05/24/1995  
Global Id: SL603798615  
Lead Agency: LOS ANGELES RWQCB (REGION 4)  
Lead Agency Case Number: Not reported  
Latitude: 34.1906787251624  
Longitude: -118.349660681229  
Case Type: Cleanup Program Site  
Case Worker: JVS  
Local Agency: Not reported  
RB Case Number: 104.0675  
File Location: Regional Board  
Potential Media Affected: Aquifer used for drinking water supply  
Potential Contaminants of Concern: Not reported  
EPA Region: 9  
Coordinate Source: Google Map Move  
Cuf Case: NO  
Quantity Released Gallons: Not reported  
Begin Date: 03/27/1987  
Leak Reported Date: 01/02/1965  
How Discovered: Not reported  
How Discovered Description: Not reported  
Discharge Source: Not reported  
Discharge Cause: Not reported  
Stop Method: Not reported  
Stop Description: Not reported  
No Further Action Date: Not reported  
CA Water Watershed Name: Los Angeles River - San Fernando - Bull Canyon (412.21)  
Dwr Groundwater Subbasin Name: San Fernando Valley (4-012)  
Disadvantaged Community: Not reported  
CA Enviroscreen 3 Score: 66-70%  
CA Enviroscreen 4 Score: 55-60%  
Military DOD Site: No  
Facility Project Subtype: Not reported  
RWQCB Region: LOS ANGELES RWQCB (REGION 4)  
Site History: Remediation completed.

[Click here to access the California GeoTracker records for this facility:](#)

**SWEEPS UST:**  
Name: LOCKHEED PLANE A-1 SOUTH  
Address: 2311 N HOLLYWOOD WAY  
City: BURBANK  
Status: Active  
Comp Number: 780000  
Number: 5  
Board Of Equalization: 44-008232  
Referral Date: 06-26-92

Map ID  
Direction  
Distance  
Elevation

MAP FINDINGS

Site

Database(s)

EDR ID Number  
EPA ID Number

**LOCKHEED PLANE A-1 SOUTH (Continued)**

**S101587292**

Action Date: 06-26-92  
Created Date: 06-26-92  
Owner Tank Id: Not reported  
SWRCB Tank Id: Not reported  
Tank Status: Not reported  
Capacity: Not reported  
Active Date: Not reported  
Tank Use: Not reported  
STG: Not reported  
Content: Not reported  
Number Of Tanks: Not reported

Name: LOCKHEED PLANE A-1 SOUTH  
Address: 2311 N HOLLYWOOD WAY  
City: BURBANK  
Status: Not reported  
Comp Number: 780000  
Number: Not reported  
Board Of Equalization: 44-008232  
Referral Date: Not reported  
Action Date: Not reported  
Created Date: Not reported  
Owner Tank Id: Not reported  
SWRCB Tank Id: 19-007-780000-000002  
Tank Status: Not reported  
Capacity: 12000  
Active Date: Not reported  
Tank Use: M.V. FUEL  
STG: PRODUCT  
Content: REG UNLEADED  
Number Of Tanks: 4

Name: LOCKHEED PLANE A-1 SOUTH  
Address: 2311 N HOLLYWOOD WAY  
City: BURBANK  
Status: Not reported  
Comp Number: 780000  
Number: Not reported  
Board Of Equalization: 44-008232  
Referral Date: Not reported  
Action Date: Not reported  
Created Date: Not reported  
Owner Tank Id: Not reported  
SWRCB Tank Id: 19-007-780000-000003  
Tank Status: Not reported  
Capacity: 12000  
Active Date: Not reported  
Tank Use: M.V. FUEL  
STG: PRODUCT  
Content: REG UNLEADED  
Number Of Tanks: Not reported

Name: LOCKHEED PLANE A-1 SOUTH  
Address: 2311 N HOLLYWOOD WAY  
City: BURBANK  
Status: Not reported  
Comp Number: 780000

Map ID  
Direction  
Distance  
Elevation

MAP FINDINGS

Site

Database(s)

EDR ID Number  
EPA ID Number

**LOCKHEED PLANE A-1 SOUTH (Continued)**

**S101587292**

Number: Not reported  
Board Of Equalization: 44-008232  
Referral Date: Not reported  
Action Date: Not reported  
Created Date: Not reported  
Owner Tank Id: Not reported  
SWRCB Tank Id: 19-007-780000-000004  
Tank Status: Not reported  
Capacity: 12000  
Active Date: Not reported  
Tank Use: M.V. FUEL  
STG: PRODUCT  
Content: DIESEL  
Number Of Tanks: Not reported

Name: LOCKHEED PLANE A-1 SOUTH  
Address: 2311 N HOLLYWOOD WAY  
City: BURBANK  
Status: Not reported  
Comp Number: 780000  
Number: Not reported  
Board Of Equalization: 44-008232  
Referral Date: Not reported  
Action Date: Not reported  
Created Date: Not reported  
Owner Tank Id: Not reported  
SWRCB Tank Id: 19-007-780000-000010  
Tank Status: Not reported  
Capacity: 12000  
Active Date: Not reported  
Tank Use: CHEMICAL  
STG: PRODUCT  
Content: PERPERCHLORO  
Number Of Tanks: Not reported

**CA FID UST:**

Facility ID: 19055205  
Regulated By: UTNKA  
Regulated ID: CAD982504  
Cortese Code: Not reported  
SIC Code: Not reported  
Facility Phone: Not reported  
Mail To: Not reported  
Mailing Address: 2550 N HOLLYWOOD WAY  
Mailing Address 2: Not reported  
Mailing City,St,Zip: BURBANK 91505  
Contact: Not reported  
Contact Phone: Not reported  
DUNs Number: Not reported  
NPDES Number: Not reported  
EPA ID: Not reported  
Comments: Not reported  
Status: Active

**WIP:**

Name: LOCKHEED PLANT A1-SOUTH

Map ID  
Direction  
Distance  
Elevation

MAP FINDINGS

Site

Database(s)

EDR ID Number  
EPA ID Number

**LOCKHEED PLANE A-1 SOUTH (Continued)**

**S101587292**

Address: 2311 N Hollywood Way  
City,State,Zip: BURBANK, CA 91505  
Region: 4  
File Number: 104.0675  
**File Status: Active**  
Staff: ACARLOS  
Facility Suite: Not reported

**CERS:**

Name: LOCKHEED PLANT A1-SOUTH  
Address: 2311 N. HOLLYWOOD WAY.  
City,State,Zip: BURBANK, CA 91505  
Site ID: 741768  
CERS ID: SL603798615  
CERS Description: Cleanup Program Site

**Affiliation:**

Affiliation Type Desc: Regional Board Caseworker  
Entity Name: JONATAN VELASQUEZ SANCHEZ - LOS ANGELES RWQCB (REGION 4)  
Entity Title: Not reported  
Affiliation Address: 320 W 4th St STE 200  
Affiliation City: LOS ANGELES  
Affiliation State: CA  
Affiliation Country: Not reported  
Affiliation Zip: Not reported  
Affiliation Phone: 2135766633,

**AY289**  
**ESE**  
**1/4-1/2**  
**0.444 mi.**  
**2346 ft.**

**DELTA SCIENTIFIC CORP.**  
**2033 N. LINCOLN ST.**  
**BURBANK, CA 91504**  
**Site 2 of 7 in cluster AY**

**CPS-SLIC** **S107257123**  
**WIP** **N/A**

**Relative:**  
**Lower**  
**Actual:**  
**640 ft.**

**CPS-SLIC:**  
Name: DELTA SCIENTIFIC CORP.  
Address: 2033 N. LINCOLN ST.  
City,State,Zip: BURBANK, CA 91504  
Region: STATE  
**Facility Status: Completed - Case Closed**  
Status Date: 04/05/1988  
Global Id: T10000015237  
Lead Agency: LOS ANGELES RWQCB (REGION 4)  
Lead Agency Case Number: Not reported  
Latitude: 34.1931  
Longitude: -118.33579  
Case Type: Cleanup Program Site  
Case Worker: WIP  
Local Agency: Not reported  
RB Case Number: 104.1143  
File Location: Not reported  
Potential Media Affected: Not reported  
Potential Contaminants of Concern: Not reported  
EPA Region: 9  
Coordinate Source: Not reported  
Cuf Case: NO  
Quantity Released Gallons: Not reported  
Begin Date: 01/01/1985

Map ID  
 Direction  
 Distance  
 Elevation

MAP FINDINGS

Site

Database(s)

EDR ID Number  
 EPA ID Number

**DELTA SCIENTIFIC CORP. (Continued)**

**S107257123**

Leak Reported Date: Not reported  
 How Discovered: Not reported  
 How Discovered Description: Not reported  
 Discharge Source: Not reported  
 Discharge Cause: Not reported  
 Stop Method: Not reported  
 Stop Description: Not reported  
 No Further Action Date: 04/05/1988  
 CA Water Watershed Name: Los Angeles River - San Fernando - Bull Canyon (412.21)  
 Dwr Groundwater Subbasin Name: San Fernando Valley (4-012)  
 Disadvantaged Community: Not reported  
 CA Enviroscreen 3 Score: 91-95%  
 CA Enviroscreen 4 Score: 90-95%  
 Military DOD Site: No  
 Facility Project Subtype: Not reported  
 RWQCB Region: LOS ANGELES RWQCB (REGION 4)  
 Site History: Not reported

[Click here to access the California GeoTracker records for this facility:](#)

**WIP:**

Name: DELTA SCIENTIFIC CORP.  
 Address: 2033 N Lincoln St  
 City,State,Zip: BURBANK, CA 91504  
 Region: 4  
 File Number: 104.1143  
**File Status: Historical**  
 Staff: DBACHARO  
 Facility Suite: Not reported

**AY290**  
**ESE**  
**1/4-1/2**  
**0.444 mi.**  
**2346 ft.**

**WESTERN PACIFIC CIRCUITS**  
**2033 N LINCOLN**  
**BURBANK, CA 91504**  
**Site 3 of 7 in cluster AY**

**SEMS-ARCHIVE 1000402997**  
**RCRA-SQG CAD063808182**  
**ENVIROSTOR**  
**FINDS**  
**ECHO**  
**HWTS**  
**HAZNET**

**Relative:**  
**Lower**

**Actual:**  
**640 ft.**

SEMS Archive:  
 Site ID: 0901501  
 EPA ID: CAD063808182  
 Name: WESTERN PACIFIC CIRCUITS  
 Address: 2033 N LINCOLN  
 Address 2: Not reported  
 City,State,Zip: BURBANK, CA 91504  
 Cong District: 21  
 FIPS Code: 06037  
 FF: N  
 NPL: Not on the NPL  
 Non NPL Status: NFRAP-Site does not qualify for the NPL based on existing information

**SEMS Archive Detail:**

Region: 09  
 Site ID: 0901501  
 EPA ID: CAD063808182  
 Site Name: WESTERN PACIFIC CIRCUITS  
 NPL: N  
 FF: N

Map ID  
Direction  
Distance  
Elevation

MAP FINDINGS

Site

Database(s)

EDR ID Number  
EPA ID Number

WESTERN PACIFIC CIRCUITS (Continued)

1000402997

OU: 00  
Action Code: PA  
Action Name: PA  
SEQ: 1  
Start Date: 1984-10-01 05:00:00  
Finish Date: 1985-02-01 06:00:00  
Qual: N  
Current Action Lead: St Perf

Region: 09  
Site ID: 0901501  
EPA ID: CAD063808182  
Site Name: WESTERN PACIFIC CIRCUITS  
NPL: N  
FF: N  
OU: 00  
Action Code: DS  
Action Name: DISCVRY  
SEQ: 1  
Start Date: 1980-10-01 04:00:00  
Finish Date: 1980-10-01 04:00:00  
Qual: Not reported  
Current Action Lead: EPA Perf

Region: 09  
Site ID: 0901501  
EPA ID: CAD063808182  
Site Name: WESTERN PACIFIC CIRCUITS  
NPL: N  
FF: N  
OU: 00  
Action Code: VS  
Action Name: ARCH SITE  
SEQ: 1  
Start Date: Not reported  
Finish Date: 1985-02-01 06:00:00  
Qual: Not reported  
Current Action Lead: EPA Perf In-Hse

RCRA Listings:

Date Form Received by Agency: 19960901  
Handler Name: Western Pacific Circuits  
Handler Address: N LINCOLN  
Handler City,State,Zip: BURBANK, CA 91504  
EPA ID: CAD063808182  
Contact Name: Not reported  
Contact Address: Not reported  
Contact City,State,Zip: Not reported  
Contact Telephone: Not reported  
Contact Fax: Not reported  
Contact Email: Not reported  
Contact Title: Not reported  
EPA Region: 09  
Land Type: Not reported  
Federal Waste Generator Description: Small Quantity Generator  
Non-Notifier: Not reported

Map ID  
 Direction  
 Distance  
 Elevation

MAP FINDINGS

Site

Database(s)

EDR ID Number  
 EPA ID Number

**WESTERN PACIFIC CIRCUITS (Continued)**

**1000402997**

Biennial Report Cycle:	Not reported
Accessibility:	Not reported
Active Site Indicator:	Handler Activities
State District Owner:	Ca
State District:	3
Mailing Address:	N LINCOLN
Mailing City,State,Zip:	BURBANK, CA 91504
Owner Name:	Swanson Engineering And Manufacturing Co
Owner Type:	Private
Operator Name:	Not Required
Operator Type:	Private
Short-Term Generator Activity:	No
Importer Activity:	No
Mixed Waste Generator:	No
Transporter Activity:	No
Transfer Facility Activity:	No
Recycler Activity with Storage:	No
Small Quantity On-Site Burner Exemption:	No
Smelting Melting and Refining Furnace Exemption:	No
Underground Injection Control:	No
Off-Site Waste Receipt:	No
Universal Waste Indicator:	No
Universal Waste Destination Facility:	No
Federal Universal Waste:	No
Active Site State-Reg Handler:	---
Federal Facility Indicator:	Not reported
Hazardous Secondary Material Indicator:	NN
Sub-Part K Indicator:	Not reported
2018 GPRA Permit Baseline:	Not on the Baseline
2018 GPRA Renewals Baseline:	Not on the Baseline
202 GPRA Corrective Action Baseline:	No
Subject to Corrective Action Universe:	No
Non-TSDFs Where RCRA CA has Been Imposed Universe:	No
Corrective Action Priority Ranking:	No NCAPS ranking
Environmental Control Indicator:	No
Institutional Control Indicator:	No
Human Exposure Controls Indicator:	N/A
Groundwater Controls Indicator:	N/A
Significant Non-Complier Universe:	No
Unaddressed Significant Non-Complier Universe:	No
Addressed Significant Non-Complier Universe:	No
Significant Non-Complier With a Compliance Schedule Universe:	No
Financial Assurance Required:	Not reported
Handler Date of Last Change:	20000915
Recognized Trader-Importer:	No
Recognized Trader-Exporter:	No
Importer of Spent Lead Acid Batteries:	No
Exporter of Spent Lead Acid Batteries:	No
Recycler Activity Without Storage:	Not reported
Manifest Broker:	Not reported
Sub-Part P Indicator:	No

Handler - Owner Operator:	
Owner/Operator Indicator:	Operator
Owner/Operator Name: NOT REQUIRED	
Legal Status:	Private

Map ID  
Direction  
Distance  
Elevation

MAP FINDINGS

Site

Database(s)

EDR ID Number  
EPA ID Number

**WESTERN PACIFIC CIRCUITS (Continued)**

**1000402997**

Date Became Current: Not reported  
Date Ended Current: Not reported  
Owner/Operator Address: NOT REQUIRED  
Owner/Operator City,State,Zip: NOT REQUIRED, ME 99999  
Owner/Operator Telephone: 415-555-1212  
Owner/Operator Telephone Ext: Not reported  
Owner/Operator Fax: Not reported  
Owner/Operator Email: Not reported

Owner/Operator Indicator: Owner  
Owner/Operator Name: SWANSON ENGINEERING AND MANUFACTURING CO  
Legal Status: Private  
Date Became Current: Not reported  
Date Ended Current: Not reported  
Owner/Operator Address: NOT REQUIRED  
Owner/Operator City,State,Zip: NOT REQUIRED, ME 99999  
Owner/Operator Telephone: 415-555-1212  
Owner/Operator Telephone Ext: Not reported  
Owner/Operator Fax: Not reported  
Owner/Operator Email: Not reported

Historic Generators:

Receive Date: 19960901  
Handler Name: WESTERN PACIFIC CIRCUITS  
Federal Waste Generator Description: Small Quantity Generator  
State District Owner: Ca  
Large Quantity Handler of Universal Waste: No  
Recognized Trader Importer: No  
Recognized Trader Exporter: No  
Spent Lead Acid Battery Importer: No  
Spent Lead Acid Battery Exporter: No  
Current Record: Yes  
Non Storage Recycler Activity: Not reported  
Electronic Manifest Broker: Not reported

List of NAICS Codes and Descriptions:

NAICS Code: 334419  
NAICS Description: OTHER ELECTRONIC COMPONENT MANUFACTURING

Facility Has Received Notices of Violations:

Violations: No Violations Found

Evaluation Action Summary:

Evaluations: No Evaluations Found

ENVIROSTOR:

Name: WESTERN PACIFIC CIRCUITS  
Address: 2033 NORTH LINCOLN  
City,State,Zip: BURBANK, CA 91504  
Facility ID: 19360520  
Status: Refer: Other Agency  
Status Date: 10/25/1994  
Site Code: Not reported  
Site Type: Historical



Map ID  
Direction  
Distance  
Elevation

MAP FINDINGS

Site

Database(s)

EDR ID Number  
EPA ID Number

**WESTERN PACIFIC CIRCUITS (Continued)**

**1000402997**

Site Type Detailed: \* Historical  
Acres: Not reported  
NPL: NO  
Regulatory Agencies: NONE SPECIFIED  
Lead Agency: NONE SPECIFIED  
Program Manager: Not reported  
Supervisor: \* Mmonroy  
Division Branch: Cleanup Chatsworth  
Assembly: 44  
Senate: 20  
Special Program: \* RCRA 3012 - Past Haz Waste Disp Inven Site  
Restricted Use: NO  
Site Mgmt Req: NONE SPECIFIED  
Funding: Not reported  
Latitude: 34.19316  
Longitude: -118.3360  
APN: NONE SPECIFIED  
Past Use: NONE SPECIFIED  
Potential COC: \* HALOGENATED SOLVENTS \* HYDROCARBON SOLVENTS \* UNSPECIFIED SLUDGE  
WASTE Polychlorinated biphenyls (PCBs Selenium  
Confirmed COC: NONE SPECIFIED  
Potential Description: NONE SPECIFIED  
Alias Name: DELTA SCIENTIFIC CORP.  
Alias Type: Alternate Name  
Alias Name: CAD063808182  
Alias Type: EPA Identification Number  
Alias Name: 110002653682  
Alias Type: EPA (FRS #)  
Alias Name: 19360520  
Alias Type: Envirostor ID Number

Completed Info:

Completed Area Name: PROJECT WIDE  
Completed Sub Area Name: Not reported  
Completed Document Type: \* Discovery  
Completed Date: 10/11/1983  
Comments: FACILITY IDENTIFIED ID FROM ERRIS

Completed Area Name: PROJECT WIDE  
Completed Sub Area Name: Not reported  
Completed Document Type: Site Screening  
Completed Date: 10/25/1994  
Comments: DATABASE VALIDATION PROGRAM CONFIRM NFA FOR DTSC.

Completed Area Name: PROJECT WIDE  
Completed Sub Area Name: Not reported  
Completed Document Type: Preliminary Assessment Report  
Completed Date: 07/01/1984  
Comments: NEW LOC: 1133 E.REDONDO BLVD,INGLEWOOD WASTE: ELECT PLATING  
SLUDGE,COPPER SULFT AMMONIA HYDROXIDE, COPPER CHLORIDE. HAUL BY HUNT  
CHEMICAL CO. SOURCE ACT: MFG OF PRINTED CIRCUIT BOARD  
INCIDENT:10/22/83 EXPLOSION INVOLVING SMALL AMOUNT OF SULPHURIC ACID  
& HYDROGEN PEROXIDE.(INGLEWOOD SITE) SUBMIT TO EPA PRELIM ASSESS DONE  
RCRA 3012

Future Area Name: Not reported  
Future Sub Area Name: Not reported  
Future Document Type: Not reported

Map ID  
Direction  
Distance  
Elevation

MAP FINDINGS

Site

Database(s)

EDR ID Number  
EPA ID Number

**WESTERN PACIFIC CIRCUITS (Continued)**

**1000402997**

Future Due Date: Not reported  
Schedule Area Name: Not reported  
Schedule Sub Area Name: Not reported  
Schedule Document Type: Not reported  
Schedule Due Date: Not reported  
Schedule Revised Date: Not reported

**FINDS:**

Registry ID: 110002653682

Click Here for FRS Facility Detail Report:

**Environmental Interest/Information System:**

The Resource Conservation and Recovery Act Information System (RCRAInfo) is EPA's comprehensive information system in support of the Resource Conservation and Recovery Act (RCRA) of 1976 and the Hazardous and Solid Waste Amendments (HSWA) of 1984. It tracks many types of information about generators, transporters, treaters, storers, and disposers of hazardous waste.

Click this hyperlink while viewing on your computer to access additional FINDS: detail in the EDR Site Report.

**ECHO:**

Envid: 1000402997  
Registry ID: 110002653682  
DFR URL: <http://echo.epa.gov/detailed-facility-report?fid=110002653682>  
Name: WESTERN PACIFIC CIRCUITS  
Address: 2033 N LINCOLN  
City,State,Zip: BURBANK, CA 91504

**HWTS:**

Name: WESTERN PACIFIC CIRCUITS  
Address: 2033 N LINCOLN  
Address 2: Not reported  
City,State,Zip: BURBANK, CA 91504  
EPA ID: CAD063808182  
Inactive Date: 06/30/2001  
Create Date: 07/23/1982  
Last Act Date: Not reported  
Mailing Name: Not reported  
Mailing Address: 1105 E REDONDO BLVD  
Mailing Address 2: Not reported  
Mailing City,State,Zip: INGLEWOOD, CA 903020000  
Owner Name: SWANSON ENGINEERING AND MANUFA  
Owner Address: Not reported  
Owner Address 2: Not reported  
Owner City,State,Zip: Not reported  
Owner Phone: Not reported  
Owner Fax: Not reported  
Contact Name: Not reported  
Contact Address: Not reported  
Contact Address 2: Not reported  
City,State,Zip: Not reported  
Contact Phone: Not reported  
Contact Fax: Not reported  
Facility Status: Inactive

Map ID  
Direction  
Distance  
Elevation

MAP FINDINGS

Site

Database(s)

EDR ID Number  
EPA ID Number

**WESTERN PACIFIC CIRCUITS (Continued)**

**1000402997**

Facility Type: PERMANENT  
Category: STATE  
Latitude: 34.192328  
Longitude: -118.335904

NAICS:  
EPA ID: CAD063808182  
Create Date: 2002-03-14 16:36:26.000  
NAICS Code: 3342  
NAICS Description: Communications Equipment Manufacturing  
Issued EPA ID Date: 1982-07-23 00:00:00  
Inactive Date: 2001-06-30 00:00:00  
Facility Name: WESTERN PACIFIC CIRCUITS  
Facility Address: 2033 N LINCOLN  
Facility Address 2: Not reported  
Facility City: BURBANK  
Facility County: Not reported  
Facility State: CA  
Facility Zip: 915040000

HAZNET:  
Name: WESTERN PACIFIC CIRCUITS  
Address: 2033 N LINCOLN  
Address 2: Not reported  
City,State,Zip: BURBANK, CA 915040000  
Contact: --  
Telephone: 3106776108  
Mailing Name: Not reported  
Mailing Address: 1105 E REDONDO BLVD

Year: 2003  
Gepaid: CAD063808182  
TSD EPA ID: CAD008488025  
CA Waste Code: 132 - Aqueous solution with metals (< restricted levels and (Alkaline solution (pH >= 12.5) with metals))  
Disposal Method: R01 - Recycler  
Tons: 0.22935

Year: 2002  
Gepaid: CAD063808182  
TSD EPA ID: CAD008488025  
CA Waste Code: 132 - Aqueous solution with metals (< restricted levels and (Alkaline solution (pH >= 12.5) with metals))  
Disposal Method: R01 - Recycler  
Tons: 0.68805

Year: 2001  
Gepaid: CAD063808182  
TSD EPA ID: CAD008488025  
CA Waste Code: 132 - Aqueous solution with metals (< restricted levels and (Alkaline solution (pH >= 12.5) with metals))  
Disposal Method: T01 - Treatment, Tank  
Tons: 0.4586

Year: 2001  
Gepaid: CAD063808182

Map ID  
Direction  
Distance  
Elevation

MAP FINDINGS

Site

Database(s)

EDR ID Number  
EPA ID Number

WESTERN PACIFIC CIRCUITS (Continued)

1000402997

TSD EPA ID:	CAD008488025
CA Waste Code:	132 - Aqueous solution with metals (< restricted levels and (Alkaline solution (pH >= 12.5) with metals))
Disposal Method:	R01 - Recycler
Tons:	0.4587
Year:	2000
Gepaid:	CAD063808182
TSD EPA ID:	CAD097030993
CA Waste Code:	132 - Aqueous solution with metals (< restricted levels and (Alkaline solution (pH >= 12.5) with metals))
Disposal Method:	T01 - Treatment, Tank
Tons:	0.4587
Year:	2000
Gepaid:	CAD063808182
TSD EPA ID:	CAD008488025
CA Waste Code:	132 - Aqueous solution with metals (< restricted levels and (Alkaline solution (pH >= 12.5) with metals))
Disposal Method:	T01 - Treatment, Tank
Tons:	0.9174
Year:	1999
Gepaid:	CAD063808182
TSD EPA ID:	CAD097030993
CA Waste Code:	132 - Aqueous solution with metals (< restricted levels and (Alkaline solution (pH >= 12.5) with metals))
Disposal Method:	R01 - Recycler
Tons:	2.2934
Year:	1999
Gepaid:	CAD063808182
TSD EPA ID:	CAD097030993
CA Waste Code:	726 - Liquids with nickel >= 134 Mg./L
Disposal Method:	R01 - Recycler
Tons:	2.5228
Year:	1999
Gepaid:	CAD063808182
TSD EPA ID:	CAD000088252
CA Waste Code:	221 - Waste oil and mixed oil
Disposal Method:	H01 - Transfer Station
Tons:	1.254
Year:	1998
Gepaid:	CAD063808182
TSD EPA ID:	CAD097030993
CA Waste Code:	121 - Alkaline solution (pH >= 12.5) with metals
Disposal Method:	-
Tons:	1.1467

[Click this hyperlink](#) while viewing on your computer to access 33 additional CA HAZNET: record(s) in the EDR Site Report.

Additional Info:

Year: 2003

Map ID  
Direction  
Distance  
Elevation

MAP FINDINGS

Site

Database(s)

EDR ID Number  
EPA ID Number

WESTERN PACIFIC CIRCUITS (Continued)

1000402997

Gen EPA ID:	CAD063808182
Shipment Date:	20030325
Creation Date:	6/22/2003 18:31:12
Receipt Date:	20030328
Manifest ID:	22690346
Trans EPA ID:	CAR000047696
Trans Name:	Not reported
Trans 2 EPA ID:	Not reported
Trans 2 Name:	Not reported
TSDf EPA ID:	CAD008488025
Trans Name:	Not reported
TSDf Alt EPA ID:	CAD008488025
TSDf Alt Name:	Not reported
Waste Code Description:	132 - Aqueous solution w/metals (< restricted levels and see waste code 121 for a list of metals
RCRA Code:	D002
Meth Code:	R01 - Recycler
Quantity Tons:	0.22935
Waste Quantity:	55
Quantity Unit:	G
Additional Code 1:	Not reported
Additional Code 2:	Not reported
Additional Code 3:	Not reported
Additional Code 4:	Not reported
Additional Code 5:	Not reported
Additional Info:	
Year:	2002
Gen EPA ID:	CAD063808182
Shipment Date:	20021010
Creation Date:	2/10/2003 18:31:16
Receipt Date:	20021011
Manifest ID:	22026688
Trans EPA ID:	CAR000047696
Trans Name:	Not reported
Trans 2 EPA ID:	Not reported
Trans 2 Name:	Not reported
TSDf EPA ID:	CAD008488025
Trans Name:	Not reported
TSDf Alt EPA ID:	Not reported
TSDf Alt Name:	Not reported
Waste Code Description:	132 - Aqueous solution w/metals (< restricted levels and see waste code 121 for a list of metals
RCRA Code:	D002
Meth Code:	R01 - Recycler
Quantity Tons:	0.22935
Waste Quantity:	55
Quantity Unit:	G
Additional Code 1:	Not reported
Additional Code 2:	Not reported
Additional Code 3:	Not reported
Additional Code 4:	Not reported
Additional Code 5:	Not reported
Shipment Date:	20020507

Map ID  
Direction  
Distance  
Elevation

MAP FINDINGS

Site

Database(s)

EDR ID Number  
EPA ID Number

WESTERN PACIFIC CIRCUITS (Continued)

1000402997

Creation Date: 1/24/2003 18:31:04  
Receipt Date: 20020520  
Manifest ID: 21865182  
Trans EPA ID: CAR000047696  
Trans Name: Not reported  
Trans 2 EPA ID: NJD986619328  
Trans 2 Name: Not reported  
TSDf EPA ID: CAD008488025  
Trans Name: Not reported  
TSDf Alt EPA ID: Not reported  
TSDf Alt Name: Not reported  
Waste Code Description: 132 - Aqueous solution w/metals (< restricted levels and see waste code 121 for a list of metals  
RCRA Code: D002  
Meth Code: R01 - Recycler  
Quantity Tons: 0.4587  
Waste Quantity: 110  
Quantity Unit: G  
Additional Code 1: Not reported  
Additional Code 2: Not reported  
Additional Code 3: Not reported  
Additional Code 4: Not reported  
Additional Code 5: Not reported

Additional Info:

Year: 2001  
Gen EPA ID: CAD063808182

Shipment Date: 20010829  
Creation Date: 10/23/2001 0:00:00  
Receipt Date: 20010831  
Manifest ID: 21152101  
Trans EPA ID: CAR000047696  
Trans Name: Not reported  
Trans 2 EPA ID: Not reported  
Trans 2 Name: Not reported  
TSDf EPA ID: CAD008488025  
Trans Name: Not reported  
TSDf Alt EPA ID: Not reported  
TSDf Alt Name: Not reported  
Waste Code Description: 132 - Aqueous solution w/metals (< restricted levels and see waste code 121 for a list of metals  
RCRA Code: D002  
Meth Code: R01 - Recycler  
Quantity Tons: 0.4587  
Waste Quantity: 110  
Quantity Unit: G  
Additional Code 1: Not reported  
Additional Code 2: Not reported  
Additional Code 3: Not reported  
Additional Code 4: Not reported  
Additional Code 5: Not reported

Shipment Date: 20010417  
Creation Date: 7/10/2001 0:00:00  
Receipt Date: 20010419  
Manifest ID: 20105151

Map ID  
Direction  
Distance  
Elevation

MAP FINDINGS

Site

Database(s)

EDR ID Number  
EPA ID Number

WESTERN PACIFIC CIRCUITS (Continued)

1000402997

Trans EPA ID: CAD982019135  
Trans Name: Not reported  
Trans 2 EPA ID: Not reported  
Trans 2 Name: Not reported  
TSDf EPA ID: CAD008488025  
Trans Name: Not reported  
TSDf Alt EPA ID: Not reported  
TSDf Alt Name: Not reported  
Waste Code Description: 132 - Aqueous solution w/metals (< restricted levels and see waste code 121 for a list of metals  
  
RCRA Code: D002  
Meth Code: T01 - Treatment, Tank  
Quantity Tons: 0.2293  
Waste Quantity: 55  
Quantity Unit: G  
Additional Code 1: Not reported  
Additional Code 2: Not reported  
Additional Code 3: Not reported  
Additional Code 4: Not reported  
Additional Code 5: Not reported  
  
Shipment Date: 20010314  
Creation Date: 5/31/2001 0:00:00  
Receipt Date: 20010315  
Manifest ID: 20105129  
Trans EPA ID: CAD982019135  
Trans Name: Not reported  
Trans 2 EPA ID: Not reported  
Trans 2 Name: Not reported  
TSDf EPA ID: CAD008488025  
Trans Name: Not reported  
TSDf Alt EPA ID: Not reported  
TSDf Alt Name: Not reported  
Waste Code Description: 132 - Aqueous solution w/metals (< restricted levels and see waste code 121 for a list of metals  
  
RCRA Code: D002  
Meth Code: T01 - Treatment, Tank  
Quantity Tons: 0.2293  
Waste Quantity: 55  
Quantity Unit: G  
Additional Code 1: Not reported  
Additional Code 2: Not reported  
Additional Code 3: Not reported  
Additional Code 4: Not reported  
Additional Code 5: Not reported

Additional Info:

Year: 2000  
Gen EPA ID: CAD063808182  
  
Shipment Date: 20000919  
Creation Date: 12/8/2000 0:00:00  
Receipt Date: 20000921  
Manifest ID: 20104869  
Trans EPA ID: CAD982019135  
Trans Name: Not reported  
Trans 2 EPA ID: Not reported

Map ID  
Direction  
Distance  
Elevation

MAP FINDINGS

Site

Database(s)

EDR ID Number  
EPA ID Number

**WESTERN PACIFIC CIRCUITS (Continued)**

**1000402997**

Trans 2 Name:	Not reported
TSDF EPA ID:	CAD008488025
Trans Name:	Not reported
TSDF Alt EPA ID:	Not reported
TSDF Alt Name:	Not reported
Waste Code Description:	132 - Aqueous solution w/metals (< restricted levels and see waste code 121 for a list of metals
RCRA Code:	D002
Meth Code:	T01 - Treatment, Tank
Quantity Tons:	0.4587
Waste Quantity:	110
Quantity Unit:	G
Additional Code 1:	Not reported
Additional Code 2:	Not reported
Additional Code 3:	Not reported
Additional Code 4:	Not reported
Additional Code 5:	Not reported
Shipment Date:	20000504
Creation Date:	7/12/2000 0:00:00
Receipt Date:	20000511
Manifest ID:	20104866
Trans EPA ID:	CAD982019135
Trans Name:	Not reported
Trans 2 EPA ID:	Not reported
Trans 2 Name:	Not reported
TSDF EPA ID:	CAD008488025
Trans Name:	Not reported
TSDF Alt EPA ID:	Not reported
TSDF Alt Name:	Not reported
Waste Code Description:	132 - Aqueous solution w/metals (< restricted levels and see waste code 121 for a list of metals
RCRA Code:	D002
Meth Code:	T01 - Treatment, Tank
Quantity Tons:	0.4587
Waste Quantity:	110
Quantity Unit:	G
Additional Code 1:	Not reported
Additional Code 2:	Not reported
Additional Code 3:	Not reported
Additional Code 4:	Not reported
Additional Code 5:	Not reported
Shipment Date:	20000317
Creation Date:	5/30/2000 0:00:00
Receipt Date:	20000329
Manifest ID:	98353862
Trans EPA ID:	CAD982019135
Trans Name:	Not reported
Trans 2 EPA ID:	NJD986619328
Trans 2 Name:	Not reported
TSDF EPA ID:	CAD097030993
Trans Name:	Not reported
TSDF Alt EPA ID:	Not reported
TSDF Alt Name:	Not reported
Waste Code Description:	132 - Aqueous solution w/metals (< restricted levels and see waste code 121 for a list of metals



Map ID  
Direction  
Distance  
Elevation

MAP FINDINGS

Site

Database(s)

EDR ID Number  
EPA ID Number

**WESTERN PACIFIC CIRCUITS (Continued)**

**1000402997**

RCRA Code: D002  
Meth Code: T01 - Treatment, Tank  
Quantity Tons: 0.4587  
Waste Quantity: 110  
Quantity Unit: G  
Additional Code 1: Not reported  
Additional Code 2: Not reported  
Additional Code 3: Not reported  
Additional Code 4: Not reported  
Additional Code 5: Not reported

Additional Info:

Year: 1999  
Gen EPA ID: CAD063808182

Shipment Date: 19991004  
Creation Date: 12/17/1999 0:00:00  
Receipt Date: 19991008  
Manifest ID: 98353857  
Trans EPA ID: CAD982019135  
Trans Name: Not reported  
Trans 2 EPA ID: Not reported  
Trans 2 Name: Not reported  
TSDf EPA ID: CAD097030993  
Trans Name: Not reported  
TSDf Alt EPA ID: Not reported  
TSDf Alt Name: Not reported  
Waste Code Description: 132 - Aqueous solution w/metals (< restricted levels and see waste code 121 for a list of metals)

RCRA Code: D002  
Meth Code: R01 - Recycler  
Quantity Tons: 0.4587  
Waste Quantity: 110  
Quantity Unit: G  
Additional Code 1: Not reported  
Additional Code 2: Not reported  
Additional Code 3: Not reported  
Additional Code 4: Not reported  
Additional Code 5: Not reported

Shipment Date: 19990720  
Creation Date: 10/12/1999 0:00:00  
Receipt Date: 19990722  
Manifest ID: 98089086  
Trans EPA ID: CAD982019135  
Trans Name: Not reported  
Trans 2 EPA ID: Not reported  
Trans 2 Name: Not reported  
TSDf EPA ID: CAD097030993  
Trans Name: Not reported  
TSDf Alt EPA ID: CAD097030993  
TSDf Alt Name: Not reported  
Waste Code Description: 132 - Aqueous solution w/metals (< restricted levels and see waste code 121 for a list of metals)

RCRA Code: D002  
Meth Code: R01 - Recycler  
Quantity Tons: 0.4587

Map ID  
Direction  
Distance  
Elevation

MAP FINDINGS

Site

Database(s)

EDR ID Number  
EPA ID Number

**WESTERN PACIFIC CIRCUITS (Continued)**

**1000402997**

Waste Quantity:	110
Quantity Unit:	G
Additional Code 1:	Not reported
Additional Code 2:	Not reported
Additional Code 3:	Not reported
Additional Code 4:	Not reported
Additional Code 5:	Not reported
Shipment Date:	19990413
Creation Date:	6/10/1999 0:00:00
Receipt Date:	19990415
Manifest ID:	98084958
Trans EPA ID:	CAD982019135
Trans Name:	Not reported
Trans 2 EPA ID:	Not reported
Trans 2 Name:	Not reported
TSDf EPA ID:	CAD097030993
Trans Name:	Not reported
TSDf Alt EPA ID:	Not reported
TSDf Alt Name:	Not reported
Waste Code Description:	132 - Aqueous solution w/metals (< restricted levels and see waste code 121 for a list of metals
RCRA Code:	D002
Meth Code:	R01 - Recycler
Quantity Tons:	0.688
Waste Quantity:	165
Quantity Unit:	G
Additional Code 1:	Not reported
Additional Code 2:	Not reported
Additional Code 3:	Not reported
Additional Code 4:	Not reported
Additional Code 5:	Not reported
Shipment Date:	19990107
Creation Date:	3/17/1999 0:00:00
Receipt Date:	19990108
Manifest ID:	98600421
Trans EPA ID:	CAL931024038
Trans Name:	Not reported
Trans 2 EPA ID:	Not reported
Trans 2 Name:	Not reported
TSDf EPA ID:	CAD097030993
Trans Name:	Not reported
TSDf Alt EPA ID:	CAD097030993
TSDf Alt Name:	Not reported
Waste Code Description:	726 - Liquids with nickel > 134 mg/l
RCRA Code:	D002
Meth Code:	R01 - Recycler
Quantity Tons:	2.5228
Waste Quantity:	605
Quantity Unit:	G
Additional Code 1:	Not reported
Additional Code 2:	Not reported
Additional Code 3:	Not reported
Additional Code 4:	Not reported
Additional Code 5:	Not reported

Map ID  
Direction  
Distance  
Elevation

MAP FINDINGS

Site

Database(s)

EDR ID Number  
EPA ID Number

WESTERN PACIFIC CIRCUITS (Continued)

1000402997

Shipment Date: 19990107  
Creation Date: 3/1/1999 0:00:00  
Receipt Date: 19990107  
Manifest ID: 98600420  
Trans EPA ID: CAL931024038  
Trans Name: Not reported  
Trans 2 EPA ID: Not reported  
Trans 2 Name: Not reported  
TSDf EPA ID: CAD000088252  
Trans Name: Not reported  
TSDf Alt EPA ID: CAD000088252  
TSDf Alt Name: Not reported  
Waste Code Description: 221 - Waste oil and mixed oil  
RCRA Code: Not reported  
Meth Code: H01 - Transfer Station  
Quantity Tons: 1.254  
Waste Quantity: 330  
Quantity Unit: G  
Additional Code 1: Not reported  
Additional Code 2: Not reported  
Additional Code 3: Not reported  
Additional Code 4: Not reported  
Additional Code 5: Not reported

Shipment Date: 19990104  
Creation Date: 4/1/1999 0:00:00  
Receipt Date: 19990111  
Manifest ID: 98089087  
Trans EPA ID: CAD982019135  
Trans Name: Not reported  
Trans 2 EPA ID: Not reported  
Trans 2 Name: Not reported  
TSDf EPA ID: CAD097030993  
Trans Name: Not reported  
TSDf Alt EPA ID: CAD097030993  
TSDf Alt Name: Not reported  
Waste Code Description: 132 - Aqueous solution w/metals (< restricted levels and see waste code 121 for a list of metals  
RCRA Code: D002  
Meth Code: R01 - Recycler  
Quantity Tons: 0.688  
Waste Quantity: 165  
Quantity Unit: G  
Additional Code 1: Not reported  
Additional Code 2: Not reported  
Additional Code 3: Not reported  
Additional Code 4: Not reported  
Additional Code 5: Not reported

Additional Info:  
Year: 1998  
Gen EPA ID: CAD063808182

Shipment Date: 19980922  
Creation Date: 12/7/1998 0:00:00  
Receipt Date: 19980923  
Manifest ID: 98089085

Map ID  
Direction  
Distance  
Elevation

MAP FINDINGS

Site

Database(s)

EDR ID Number  
EPA ID Number

WESTERN PACIFIC CIRCUITS (Continued)

1000402997

Trans EPA ID:	CAD982019135
Trans Name:	Not reported
Trans 2 EPA ID:	Not reported
Trans 2 Name:	Not reported
TSDf EPA ID:	CAD097030993
Trans Name:	Not reported
TSDf Alt EPA ID:	CAD097030993
TSDf Alt Name:	Not reported
Waste Code Description:	132 - Aqueous solution w/metals (< restricted levels and see waste code 121 for a list of metals
RCRA Code:	D002
Meth Code:	R01 - Recycler
Quantity Tons:	0.4587
Waste Quantity:	110
Quantity Unit:	G
Additional Code 1:	Not reported
Additional Code 2:	Not reported
Additional Code 3:	Not reported
Additional Code 4:	Not reported
Additional Code 5:	Not reported
Shipment Date:	19980901
Creation Date:	11/2/1998 0:00:00
Receipt Date:	19980901
Manifest ID:	97298673
Trans EPA ID:	CAL931024038
Trans Name:	Not reported
Trans 2 EPA ID:	Not reported
Trans 2 Name:	Not reported
TSDf EPA ID:	CAD000088252
Trans Name:	Not reported
TSDf Alt EPA ID:	Not reported
TSDf Alt Name:	Not reported
Waste Code Description:	221 - Waste oil and mixed oil
RCRA Code:	Not reported
Meth Code:	H01 - Transfer Station
Quantity Tons:	0.627
Waste Quantity:	165
Quantity Unit:	G
Additional Code 1:	Not reported
Additional Code 2:	Not reported
Additional Code 3:	Not reported
Additional Code 4:	Not reported
Additional Code 5:	Not reported
Shipment Date:	19980901
Creation Date:	11/2/1998 0:00:00
Receipt Date:	19980901
Manifest ID:	97298673
Trans EPA ID:	CAL931024038
Trans Name:	Not reported
Trans 2 EPA ID:	Not reported
Trans 2 Name:	Not reported
TSDf EPA ID:	CAD000088252
Trans Name:	Not reported
TSDf Alt EPA ID:	Not reported
TSDf Alt Name:	Not reported

Map ID  
Direction  
Distance  
Elevation

MAP FINDINGS

Site

Database(s)

EDR ID Number  
EPA ID Number

WESTERN PACIFIC CIRCUITS (Continued)

1000402997

Waste Code Description:	181 - Other inorganic solid waste Organics
RCRA Code:	Not reported
Meth Code:	H01 - Transfer Station
Quantity Tons:	1.6
Waste Quantity:	3200
Quantity Unit:	P
Additional Code 1:	Not reported
Additional Code 2:	Not reported
Additional Code 3:	Not reported
Additional Code 4:	Not reported
Additional Code 5:	Not reported
Shipment Date:	19980901
Creation Date:	11/2/1998 0:00:00
Receipt Date:	19980901
Manifest ID:	97298673
Trans EPA ID:	CAL931024038
Trans Name:	Not reported
Trans 2 EPA ID:	Not reported
Trans 2 Name:	Not reported
TSDf EPA ID:	CAD000088252
Trans Name:	Not reported
TSDf Alt EPA ID:	Not reported
TSDf Alt Name:	Not reported
Waste Code Description:	122 - Alkaline solution without metals (pH > 12.5
RCRA Code:	D002
Meth Code:	H01 - Transfer Station
Quantity Tons:	0.4587
Waste Quantity:	110
Quantity Unit:	G
Additional Code 1:	Not reported
Additional Code 2:	Not reported
Additional Code 3:	Not reported
Additional Code 4:	Not reported
Additional Code 5:	Not reported
Shipment Date:	19980901
Creation Date:	11/2/1998 0:00:00
Receipt Date:	19980901
Manifest ID:	97298673
Trans EPA ID:	CAL931024038
Trans Name:	Not reported
Trans 2 EPA ID:	Not reported
Trans 2 Name:	Not reported
TSDf EPA ID:	CAD000088252
Trans Name:	Not reported
TSDf Alt EPA ID:	Not reported
TSDf Alt Name:	Not reported
Waste Code Description:	132 - Aqueous solution w/metals (< restricted levels and see waste code 121 for a list of metals
RCRA Code:	Not reported
Meth Code:	H01 - Transfer Station
Quantity Tons:	0.9174
Waste Quantity:	220
Quantity Unit:	G
Additional Code 1:	Not reported
Additional Code 2:	Not reported

Map ID  
Direction  
Distance  
Elevation

MAP FINDINGS

Site

Database(s)

EDR ID Number  
EPA ID Number

WESTERN PACIFIC CIRCUITS (Continued)

1000402997

Additional Code 3:	Not reported
Additional Code 4:	Not reported
Additional Code 5:	Not reported
Shipment Date:	19980804
Creation Date:	11/2/1998 0:00:00
Receipt Date:	19980804
Manifest ID:	97298651
Trans EPA ID:	CAL931024038
Trans Name:	Not reported
Trans 2 EPA ID:	Not reported
Trans 2 Name:	Not reported
TSDf EPA ID:	CAD097030993
Trans Name:	Not reported
TSDf Alt EPA ID:	CAD097030993
TSDf Alt Name:	Not reported
Waste Code Description:	726 - Liquids with nickel > 134 mg/l
RCRA Code:	Not reported
Meth Code:	T03 - Treatment, Incineration
Quantity Tons:	0.4587
Waste Quantity:	110
Quantity Unit:	G
Additional Code 1:	Not reported
Additional Code 2:	Not reported
Additional Code 3:	Not reported
Additional Code 4:	Not reported
Additional Code 5:	Not reported
Shipment Date:	19980804
Creation Date:	11/2/1998 0:00:00
Receipt Date:	19980804
Manifest ID:	97298651
Trans EPA ID:	CAL931024038
Trans Name:	Not reported
Trans 2 EPA ID:	Not reported
Trans 2 Name:	Not reported
TSDf EPA ID:	CAD097030993
Trans Name:	Not reported
TSDf Alt EPA ID:	CAD097030993
TSDf Alt Name:	Not reported
Waste Code Description:	792 - Not reported
RCRA Code:	D002
Meth Code:	R01 - Recycler
Quantity Tons:	0.2293
Waste Quantity:	55
Quantity Unit:	G
Additional Code 1:	Not reported
Additional Code 2:	Not reported
Additional Code 3:	Not reported
Additional Code 4:	Not reported
Additional Code 5:	Not reported
Shipment Date:	19980804
Creation Date:	11/2/1998 0:00:00
Receipt Date:	19980804
Manifest ID:	97298651
Trans EPA ID:	CAL931024038

Map ID  
Direction  
Distance  
Elevation

MAP FINDINGS

Site

Database(s)

EDR ID Number  
EPA ID Number

WESTERN PACIFIC CIRCUITS (Continued)

1000402997

Trans Name: Not reported  
Trans 2 EPA ID: Not reported  
Trans 2 Name: Not reported  
TSDf EPA ID: CAD097030993  
Trans Name: Not reported  
TSDf Alt EPA ID: CAD097030993  
TSDf Alt Name: Not reported  
Waste Code Description: 724 - Liquids with lead > 500 mg/l  
RCRA Code: D002  
Meth Code: R01 - Recycler  
Quantity Tons: 1.3761  
Waste Quantity: 330  
Quantity Unit: G  
Additional Code 1: Not reported  
Additional Code 2: Not reported  
Additional Code 3: Not reported  
Additional Code 4: Not reported  
Additional Code 5: Not reported

Shipment Date: 19980804  
Creation Date: 11/2/1998 0:00:00  
Receipt Date: 19980804  
Manifest ID: 97298651  
Trans EPA ID: CAL931024038  
Trans Name: Not reported  
Trans 2 EPA ID: Not reported  
Trans 2 Name: Not reported  
TSDf EPA ID: CAD097030993  
Trans Name: Not reported  
TSDf Alt EPA ID: CAD097030993  
TSDf Alt Name: Not reported  
Waste Code Description: 792 - Not reported  
RCRA Code: D002  
Meth Code: R01 - Recycler  
Quantity Tons: 0.4587  
Waste Quantity: 110  
Quantity Unit: G  
Additional Code 1: Not reported  
Additional Code 2: Not reported  
Additional Code 3: Not reported  
Additional Code 4: Not reported  
Additional Code 5: Not reported

Shipment Date: 19980804  
Creation Date: 10/1/1998 0:00:00  
Receipt Date: 19980805  
Manifest ID: 97298643  
Trans EPA ID: CAL931024038  
Trans Name: Not reported  
Trans 2 EPA ID: Not reported  
Trans 2 Name: Not reported  
TSDf EPA ID: CAD000088252  
Trans Name: Not reported  
TSDf Alt EPA ID: CAD000088252  
TSDf Alt Name: Not reported  
Waste Code Description: 221 - Waste oil and mixed oil  
RCRA Code: Not reported

Map ID  
Direction  
Distance  
Elevation

MAP FINDINGS

Site

Database(s)

EDR ID Number  
EPA ID Number

WESTERN PACIFIC CIRCUITS (Continued)

1000402997

Meth Code: H01 - Transfer Station  
Quantity Tons: 0.418  
Waste Quantity: 110  
Quantity Unit: G  
Additional Code 1: Not reported  
Additional Code 2: Not reported  
Additional Code 3: Not reported  
Additional Code 4: Not reported  
Additional Code 5: Not reported

Additional Info:

Year: 1997  
Gen EPA ID: CAD063808182

Shipment Date: 19971212  
Creation Date: 3/31/1998 0:00:00  
Receipt Date: 19971219  
Manifest ID: 96719409  
Trans EPA ID: CAD982019135  
Trans Name: Not reported  
Trans 2 EPA ID: Not reported  
Trans 2 Name: Not reported  
TSDf EPA ID: CAD097030993  
Trans Name: Not reported  
TSDf Alt EPA ID: Not reported  
TSDf Alt Name: Not reported  
Waste Code Description: 132 - Aqueous solution w/metals (< restricted levels and see waste code 121 for a list of metals

RCRA Code: D002  
Meth Code: R01 - Recycler  
Quantity Tons: 0.688  
Waste Quantity: 165  
Quantity Unit: G  
Additional Code 1: Not reported  
Additional Code 2: Not reported  
Additional Code 3: Not reported  
Additional Code 4: Not reported  
Additional Code 5: Not reported

Shipment Date: 19970919  
Creation Date: 7/23/1998 0:00:00  
Receipt Date: 19970926  
Manifest ID: 96830417  
Trans EPA ID: CAD982019135  
Trans Name: Not reported  
Trans 2 EPA ID: Not reported  
Trans 2 Name: Not reported  
TSDf EPA ID: CAD097030993  
Trans Name: Not reported  
TSDf Alt EPA ID: Not reported  
TSDf Alt Name: Not reported  
Waste Code Description: 132 - Aqueous solution w/metals (< restricted levels and see waste code 121 for a list of metals

RCRA Code: D002  
Meth Code: R01 - Recycler  
Quantity Tons: 0.688  
Waste Quantity: 165



Map ID  
Direction  
Distance  
Elevation

MAP FINDINGS

Site

Database(s)

EDR ID Number  
EPA ID Number

WESTERN PACIFIC CIRCUITS (Continued)

1000402997

Quantity Unit:	G
Additional Code 1:	Not reported
Additional Code 2:	Not reported
Additional Code 3:	Not reported
Additional Code 4:	Not reported
Additional Code 5:	Not reported
Shipment Date:	19970619
Creation Date:	12/4/1997 0:00:00
Receipt Date:	19970620
Manifest ID:	96794386
Trans EPA ID:	CAD982019135
Trans Name:	Not reported
Trans 2 EPA ID:	Not reported
Trans 2 Name:	Not reported
TSDf EPA ID:	CAD097030993
Trans Name:	Not reported
TSDf Alt EPA ID:	Not reported
TSDf Alt Name:	Not reported
Waste Code Description:	132 - Aqueous solution w/metals (< restricted levels and see waste code 121 for a list of metals
RCRA Code:	D002
Meth Code:	R01 - Recycler
Quantity Tons:	0.4587
Waste Quantity:	110
Quantity Unit:	G
Additional Code 1:	Not reported
Additional Code 2:	Not reported
Additional Code 3:	Not reported
Additional Code 4:	Not reported
Additional Code 5:	Not reported
Shipment Date:	19970424
Creation Date:	7/17/1997 0:00:00
Receipt Date:	19970501
Manifest ID:	96794042
Trans EPA ID:	CAD982019135
Trans Name:	Not reported
Trans 2 EPA ID:	Not reported
Trans 2 Name:	Not reported
TSDf EPA ID:	CAD097030993
Trans Name:	Not reported
TSDf Alt EPA ID:	Not reported
TSDf Alt Name:	Not reported
Waste Code Description:	132 - Aqueous solution w/metals (< restricted levels and see waste code 121 for a list of metals
RCRA Code:	D002
Meth Code:	R01 - Recycler
Quantity Tons:	0.4587
Waste Quantity:	110
Quantity Unit:	G
Additional Code 1:	Not reported
Additional Code 2:	Not reported
Additional Code 3:	Not reported
Additional Code 4:	Not reported
Additional Code 5:	Not reported

Map ID  
Direction  
Distance  
Elevation

MAP FINDINGS

Site

Database(s)

EDR ID Number  
EPA ID Number

**WESTERN PACIFIC CIRCUITS (Continued)**

**1000402997**

Shipment Date: 19970305  
Creation Date: 6/26/1997 0:00:00  
Receipt Date: 19970317  
Manifest ID: 96310971  
Trans EPA ID: CAD982019135  
Trans Name: Not reported  
Trans 2 EPA ID: CAD076303254  
Trans 2 Name: Not reported  
TSDf EPA ID: CAD983650490  
Trans Name: Not reported  
TSDf Alt EPA ID: Not reported  
TSDf Alt Name: Not reported  
Waste Code Description: 132 - Aqueous solution w/metals (< restricted levels and see waste code 121 for a list of metals  
  
RCRA Code: D002  
Meth Code: R01 - Recycler  
Quantity Tons: 0.688  
Waste Quantity: 165  
Quantity Unit: G  
Additional Code 1: Not reported  
Additional Code 2: Not reported  
Additional Code 3: Not reported  
Additional Code 4: Not reported  
Additional Code 5: Not reported

Additional Info:

Year: 1996  
Gen EPA ID: CAD063808182

Shipment Date: 19961213  
Creation Date: 5/20/1997 0:00:00  
Receipt Date: 19961226  
Manifest ID: 96310977  
Trans EPA ID: CAD982019135  
Trans Name: Not reported  
Trans 2 EPA ID: CAD076303254  
Trans 2 Name: Not reported  
TSDf EPA ID: CAD983650490  
Trans Name: Not reported  
TSDf Alt EPA ID: Not reported  
TSDf Alt Name: Not reported  
Waste Code Description: 132 - Aqueous solution w/metals (< restricted levels and see waste code 121 for a list of metals  
  
RCRA Code: D002  
Meth Code: R01 - Recycler  
Quantity Tons: 0.4587  
Waste Quantity: 110  
Quantity Unit: G  
Additional Code 1: Not reported  
Additional Code 2: Not reported  
Additional Code 3: Not reported  
Additional Code 4: Not reported  
Additional Code 5: Not reported

Shipment Date: 19960926  
Creation Date: 5/20/1997 0:00:00  
Receipt Date: 19960930

Map ID  
Direction  
Distance  
Elevation

MAP FINDINGS

Site

Database(s)

EDR ID Number  
EPA ID Number

WESTERN PACIFIC CIRCUITS (Continued)

1000402997

Manifest ID:	96326692
Trans EPA ID:	CAD982019135
Trans Name:	Not reported
Trans 2 EPA ID:	CAD076303254
Trans 2 Name:	Not reported
TSDf EPA ID:	CAD983650490
Trans Name:	Not reported
TSDf Alt EPA ID:	Not reported
TSDf Alt Name:	Not reported
Waste Code Description:	132 - Aqueous solution w/metals (< restricted levels and see waste code 121 for a list of metals
RCRA Code:	D002
Meth Code:	R01 - Recycler
Quantity Tons:	0.3336
Waste Quantity:	80
Quantity Unit:	G
Additional Code 1:	Not reported
Additional Code 2:	Not reported
Additional Code 3:	Not reported
Additional Code 4:	Not reported
Additional Code 5:	Not reported
Shipment Date:	19960806
Creation Date:	5/30/1997 0:00:00
Receipt Date:	19960826
Manifest ID:	96052190
Trans EPA ID:	CAD982019135
Trans Name:	Not reported
Trans 2 EPA ID:	CAD076303254
Trans 2 Name:	Not reported
TSDf EPA ID:	CAD983650490
Trans Name:	Not reported
TSDf Alt EPA ID:	Not reported
TSDf Alt Name:	Not reported
Waste Code Description:	132 - Aqueous solution w/metals (< restricted levels and see waste code 121 for a list of metals
RCRA Code:	D002
Meth Code:	R01 - Recycler
Quantity Tons:	0.688
Waste Quantity:	165
Quantity Unit:	G
Additional Code 1:	Not reported
Additional Code 2:	Not reported
Additional Code 3:	Not reported
Additional Code 4:	Not reported
Additional Code 5:	Not reported
Shipment Date:	19960628
Creation Date:	5/20/1997 0:00:00
Receipt Date:	19960711
Manifest ID:	96052140
Trans EPA ID:	CAD982019135
Trans Name:	Not reported
Trans 2 EPA ID:	CAD076303254
Trans 2 Name:	Not reported
TSDf EPA ID:	CAD983650490
Trans Name:	Not reported

Map ID  
Direction  
Distance  
Elevation

MAP FINDINGS

Site

Database(s)

EDR ID Number  
EPA ID Number

WESTERN PACIFIC CIRCUITS (Continued)

1000402997

TSDF Alt EPA ID:	Not reported
TSDF Alt Name:	Not reported
Waste Code Description:	132 - Aqueous solution w/metals (< restricted levels and see waste code 121 for a list of metals
RCRA Code:	D002
Meth Code:	R01 - Recycler
Quantity Tons:	0.4587
Waste Quantity:	110
Quantity Unit:	G
Additional Code 1:	Not reported
Additional Code 2:	Not reported
Additional Code 3:	Not reported
Additional Code 4:	Not reported
Additional Code 5:	Not reported
Shipment Date:	19960423
Creation Date:	10/16/1996 0:00:00
Receipt Date:	19960429
Manifest ID:	96264372
Trans EPA ID:	CAD982518268
Trans Name:	Not reported
Trans 2 EPA ID:	CAD982346207
Trans 2 Name:	Not reported
TSDF EPA ID:	CAD983650490
Trans Name:	Not reported
TSDF Alt EPA ID:	Not reported
TSDF Alt Name:	Not reported
Waste Code Description:	132 - Aqueous solution w/metals (< restricted levels and see waste code 121 for a list of metals
RCRA Code:	D002
Meth Code:	R01 - Recycler
Quantity Tons:	0.4587
Waste Quantity:	110
Quantity Unit:	G
Additional Code 1:	Not reported
Additional Code 2:	Not reported
Additional Code 3:	Not reported
Additional Code 4:	Not reported
Additional Code 5:	Not reported
Shipment Date:	19960410
Creation Date:	10/29/1996 0:00:00
Receipt Date:	19960412
Manifest ID:	95720035
Trans EPA ID:	CAD982518268
Trans Name:	Not reported
Trans 2 EPA ID:	982403586
Trans 2 Name:	Not reported
TSDF EPA ID:	CAD983650490
Trans Name:	Not reported
TSDF Alt EPA ID:	Not reported
TSDF Alt Name:	Not reported
Waste Code Description:	132 - Aqueous solution w/metals (< restricted levels and see waste code 121 for a list of metals
RCRA Code:	D002
Meth Code:	R01 - Recycler
Quantity Tons:	0.4587

Map ID  
Direction  
Distance  
Elevation

MAP FINDINGS

Site

Database(s)

EDR ID Number  
EPA ID Number

**WESTERN PACIFIC CIRCUITS (Continued)**

**1000402997**

Waste Quantity:	110
Quantity Unit:	G
Additional Code 1:	Not reported
Additional Code 2:	Not reported
Additional Code 3:	Not reported
Additional Code 4:	Not reported
Additional Code 5:	Not reported
Shipment Date:	19960115
Creation Date:	10/10/1996 0:00:00
Receipt Date:	19960123
Manifest ID:	95720034
Trans EPA ID:	CAD982518268
Trans Name:	Not reported
Trans 2 EPA ID:	CAD000628636
Trans 2 Name:	Not reported
TSDf EPA ID:	CAD983650490
Trans Name:	Not reported
TSDf Alt EPA ID:	Not reported
TSDf Alt Name:	Not reported
Waste Code Description:	132 - Aqueous solution w/metals (< restricted levels and see waste code 121 for a list of metals
RCRA Code:	D002
Meth Code:	R01 - Recycler
Quantity Tons:	0.9174
Waste Quantity:	220
Quantity Unit:	G
Additional Code 1:	Not reported
Additional Code 2:	Not reported
Additional Code 3:	Not reported
Additional Code 4:	Not reported
Additional Code 5:	Not reported
Additional Info:	
Year:	1995
Gen EPA ID:	CAD063808182
Shipment Date:	19951025
Creation Date:	7/26/1996 0:00:00
Receipt Date:	19951030
Manifest ID:	95720036
Trans EPA ID:	CAD982518268
Trans Name:	Not reported
Trans 2 EPA ID:	CAD076303254
Trans 2 Name:	Not reported
TSDf EPA ID:	CAD983650490
Trans Name:	Not reported
TSDf Alt EPA ID:	Not reported
TSDf Alt Name:	Not reported
Waste Code Description:	132 - Aqueous solution w/metals (< restricted levels and see waste code 121 for a list of metals
RCRA Code:	D002
Meth Code:	R01 - Recycler
Quantity Tons:	0.688
Waste Quantity:	165
Quantity Unit:	G
Additional Code 1:	Not reported

Map ID  
Direction  
Distance  
Elevation

MAP FINDINGS

Site

Database(s)

EDR ID Number  
EPA ID Number

WESTERN PACIFIC CIRCUITS (Continued)

1000402997

Additional Code 2:	Not reported
Additional Code 3:	Not reported
Additional Code 4:	Not reported
Additional Code 5:	Not reported
Shipment Date:	19950405
Creation Date:	10/23/1995 0:00:00
Receipt Date:	19950407
Manifest ID:	93068833
Trans EPA ID:	CAD982518268
Trans Name:	Not reported
Trans 2 EPA ID:	Not reported
Trans 2 Name:	Not reported
TSDf EPA ID:	CAD008488025
Trans Name:	Not reported
TSDf Alt EPA ID:	Not reported
TSDf Alt Name:	Not reported
Waste Code Description:	132 - Aqueous solution w/metals (< restricted levels and see waste code 121 for a list of metals
RCRA Code:	D002
Meth Code:	- Not reported
Quantity Tons:	0
Waste Quantity:	0
Quantity Unit:	G
Additional Code 1:	Not reported
Additional Code 2:	Not reported
Additional Code 3:	Not reported
Additional Code 4:	Not reported
Additional Code 5:	Not reported
Shipment Date:	19950405
Creation Date:	10/23/1995 0:00:00
Receipt Date:	19950407
Manifest ID:	93068833
Trans EPA ID:	CAD982518268
Trans Name:	Not reported
Trans 2 EPA ID:	Not reported
Trans 2 Name:	Not reported
TSDf EPA ID:	CAD008488025
Trans Name:	Not reported
TSDf Alt EPA ID:	Not reported
TSDf Alt Name:	Not reported
Waste Code Description:	132 - Aqueous solution w/metals (< restricted levels and see waste code 121 for a list of metals
RCRA Code:	D002
Meth Code:	T01 - Treatment, Tank
Quantity Tons:	1.8348
Waste Quantity:	440
Quantity Unit:	G
Additional Code 1:	Not reported
Additional Code 2:	Not reported
Additional Code 3:	Not reported
Additional Code 4:	Not reported
Additional Code 5:	Not reported
Additional Info:	
Year:	1994

Map ID  
Direction  
Distance  
Elevation

MAP FINDINGS

Site

Database(s)

EDR ID Number  
EPA ID Number

WESTERN PACIFIC CIRCUITS (Continued)

1000402997

Gen EPA ID:	CAD063808182
Shipment Date:	19940816
Creation Date:	10/17/1995 0:00:00
Receipt Date:	19940818
Manifest ID:	93460171
Trans EPA ID:	CAD982518268
Trans Name:	Not reported
Trans 2 EPA ID:	Not reported
Trans 2 Name:	Not reported
TSDf EPA ID:	CAD008488025
Trans Name:	Not reported
TSDf Alt EPA ID:	Not reported
TSDf Alt Name:	Not reported
Waste Code Description:	132 - Aqueous solution w/metals (< restricted levels and see waste code 121 for a list of metals
RCRA Code:	D002
Meth Code:	- Not reported
Quantity Tons:	0
Waste Quantity:	0
Quantity Unit:	G
Additional Code 1:	Not reported
Additional Code 2:	Not reported
Additional Code 3:	Not reported
Additional Code 4:	Not reported
Additional Code 5:	Not reported
Shipment Date:	19940816
Creation Date:	10/17/1995 0:00:00
Receipt Date:	19940818
Manifest ID:	93460171
Trans EPA ID:	CAD982518268
Trans Name:	Not reported
Trans 2 EPA ID:	Not reported
Trans 2 Name:	Not reported
TSDf EPA ID:	CAD008488025
Trans Name:	Not reported
TSDf Alt EPA ID:	Not reported
TSDf Alt Name:	Not reported
Waste Code Description:	132 - Aqueous solution w/metals (< restricted levels and see waste code 121 for a list of metals
RCRA Code:	D002
Meth Code:	R01 - Recycler
Quantity Tons:	0.6255
Waste Quantity:	150
Quantity Unit:	G
Additional Code 1:	Not reported
Additional Code 2:	Not reported
Additional Code 3:	Not reported
Additional Code 4:	Not reported
Additional Code 5:	Not reported
Shipment Date:	19940606
Creation Date:	10/10/1995 0:00:00
Receipt Date:	19940609
Manifest ID:	93066334
Trans EPA ID:	CAD982518268

Map ID  
Direction  
Distance  
Elevation

MAP FINDINGS

Site

Database(s)

EDR ID Number  
EPA ID Number

**WESTERN PACIFIC CIRCUITS (Continued)**

**1000402997**

Trans Name:	Not reported
Trans 2 EPA ID:	Not reported
Trans 2 Name:	Not reported
TSDf EPA ID:	CAD008488025
Trans Name:	Not reported
TSDf Alt EPA ID:	Not reported
TSDf Alt Name:	Not reported
Waste Code Description:	132 - Aqueous solution w/metals (< restricted levels and see waste code 121 for a list of metals
RCRA Code:	D002
Meth Code:	R01 - Recycler
Quantity Tons:	0.6255
Waste Quantity:	150
Quantity Unit:	G
Additional Code 1:	Not reported
Additional Code 2:	Not reported
Additional Code 3:	Not reported
Additional Code 4:	Not reported
Additional Code 5:	Not reported
Shipment Date:	19940606
Creation Date:	10/10/1995 0:00:00
Receipt Date:	19940609
Manifest ID:	93066334
Trans EPA ID:	CAD982518268
Trans Name:	Not reported
Trans 2 EPA ID:	Not reported
Trans 2 Name:	Not reported
TSDf EPA ID:	CAD008488025
Trans Name:	Not reported
TSDf Alt EPA ID:	Not reported
TSDf Alt Name:	Not reported
Waste Code Description:	132 - Aqueous solution w/metals (< restricted levels and see waste code 121 for a list of metals
RCRA Code:	D002
Meth Code:	- Not reported
Quantity Tons:	0
Waste Quantity:	0
Quantity Unit:	G
Additional Code 1:	Not reported
Additional Code 2:	Not reported
Additional Code 3:	Not reported
Additional Code 4:	Not reported
Additional Code 5:	Not reported
Shipment Date:	19940515
Creation Date:	10/24/1995 0:00:00
Receipt Date:	19950516
Manifest ID:	93462965
Trans EPA ID:	CAD982518268
Trans Name:	Not reported
Trans 2 EPA ID:	Not reported
Trans 2 Name:	Not reported
TSDf EPA ID:	CAD008488025
Trans Name:	Not reported
TSDf Alt EPA ID:	Not reported
TSDf Alt Name:	Not reported



Map ID  
Direction  
Distance  
Elevation

MAP FINDINGS

Site

Database(s)

EDR ID Number  
EPA ID Number

WESTERN PACIFIC CIRCUITS (Continued)

1000402997

Waste Code Description: 132 - Aqueous solution w/metals (< restricted levels and see waste code 121 for a list of metals  
RCRA Code: D002  
Meth Code: T01 - Treatment, Tank  
Quantity Tons: 0.2293  
Waste Quantity: 55  
Quantity Unit: G  
Additional Code 1: Not reported  
Additional Code 2: Not reported  
Additional Code 3: Not reported  
Additional Code 4: Not reported  
Additional Code 5: Not reported

Shipment Date: 19940324  
Creation Date: 10/5/1995 0:00:00  
Receipt Date: 19940328  
Manifest ID: 90814802  
Trans EPA ID: CAD982518268  
Trans Name: Not reported  
Trans 2 EPA ID: Not reported  
Trans 2 Name: Not reported  
TSDf EPA ID: CAD008488025  
Trans Name: Not reported  
TSDf Alt EPA ID: Not reported  
TSDf Alt Name: Not reported  
Waste Code Description: 132 - Aqueous solution w/metals (< restricted levels and see waste code 121 for a list of metals  
RCRA Code: D002  
Meth Code: R01 - Recycler  
Quantity Tons: 0.417  
Waste Quantity: 100  
Quantity Unit: G  
Additional Code 1: Not reported  
Additional Code 2: Not reported  
Additional Code 3: Not reported  
Additional Code 4: Not reported  
Additional Code 5: Not reported

Shipment Date: 19940222  
Creation Date: 9/15/1995 0:00:00  
Receipt Date: 19940224  
Manifest ID: 93066784  
Trans EPA ID: CAD982518268  
Trans Name: Not reported  
Trans 2 EPA ID: Not reported  
Trans 2 Name: Not reported  
TSDf EPA ID: CAD008488025  
Trans Name: Not reported  
TSDf Alt EPA ID: Not reported  
TSDf Alt Name: Not reported  
Waste Code Description: 132 - Aqueous solution w/metals (< restricted levels and see waste code 121 for a list of metals  
RCRA Code: D002  
Meth Code: - Not reported  
Quantity Tons: 0  
Waste Quantity: 0  
Quantity Unit: G

Map ID  
 Direction  
 Distance  
 Elevation

MAP FINDINGS

Site

Database(s)

EDR ID Number  
 EPA ID Number

**WESTERN PACIFIC CIRCUITS (Continued)**

**1000402997**

Additional Code 1:	Not reported
Additional Code 2:	Not reported
Additional Code 3:	Not reported
Additional Code 4:	Not reported
Additional Code 5:	Not reported
Shipment Date:	19940222
Creation Date:	9/15/1995 0:00:00
Receipt Date:	19940224
Manifest ID:	93066784
Trans EPA ID:	CAD982518268
Trans Name:	Not reported
Trans 2 EPA ID:	Not reported
Trans 2 Name:	Not reported
TSDf EPA ID:	CAD008488025
Trans Name:	Not reported
TSDf Alt EPA ID:	Not reported
TSDf Alt Name:	Not reported
Waste Code Description:	132 - Aqueous solution w/metals (< restricted levels and see waste code 121 for a list of metals
RCRA Code:	D002
Meth Code:	R01 - Recycler
Quantity Tons:	1.251
Waste Quantity:	300
Quantity Unit:	G
Additional Code 1:	Not reported
Additional Code 2:	Not reported
Additional Code 3:	Not reported
Additional Code 4:	Not reported
Additional Code 5:	Not reported

**AY291**  
**ESE**  
**1/4-1/2**  
**0.447 mi.**  
**2362 ft.**

**MATTHEW STUDIO EQUIPMENT, INC.**  
**2021 N. LINCOLN ST.**  
**BURBANK, CA 91504**

**CPS-SLIC** **S106764495**  
**WIP** **N/A**

**Site 4 of 7 in cluster AY**

**Relative:**  
**Lower**  
**Actual:**  
**640 ft.**

<b>CPS-SLIC:</b>	
Name:	MATTHEW STUDIO EQUIPMENT, INC.
Address:	2021 N. LINCOLN ST.
City,State,Zip:	BURBANK, CA 91504
Region:	STATE
<b>Facility Status:</b>	<b>Completed - Case Closed</b>
Status Date:	04/05/1988
Global Id:	T10000015138
Lead Agency:	LOS ANGELES RWQCB (REGION 4)
Lead Agency Case Number:	Not reported
Latitude:	34.19266
Longitude:	-118.3361
Case Type:	Cleanup Program Site
Case Worker:	WIP
Local Agency:	Not reported
RB Case Number:	104.0687
File Location:	Not reported
Potential Media Affected:	Not reported
Potential Contaminants of Concern:	Not reported
EPA Region:	9
Coordinate Source:	Not reported

Map ID  
 Direction  
 Distance  
 Elevation

MAP FINDINGS

Site

Database(s)

EDR ID Number  
 EPA ID Number

**MATTHEW STUDIO EQUIPMENT, INC. (Continued)**

**S106764495**

Cuf Case: NO  
 Quantity Released Gallons: Not reported  
 Begin Date: 01/01/1985  
 Leak Reported Date: Not reported  
 How Discovered: Not reported  
 How Discovered Description: Not reported  
 Discharge Source: Not reported  
 Discharge Cause: Not reported  
 Stop Method: Not reported  
 Stop Description: Not reported  
 No Further Action Date: 04/05/1988  
 CA Water Watershed Name: Los Angeles River - San Fernando - Bull Canyon (412.21)  
 Dwr Groundwater Subbasin Name: San Fernando Valley (4-012)  
 Disadvantaged Community: Not reported  
 CA Enviroscreen 3 Score: 91-95%  
 CA Enviroscreen 4 Score: 90-95%  
 Military DOD Site: No  
 Facility Project Subtype: Not reported  
 RWQCB Region: LOS ANGELES RWQCB (REGION 4)  
 Site History: Not reported

Click here to access the California GeoTracker records for this facility:

WIP:

Name: MATTHEW STUDIO EQUIPMENT, INC.  
 Address: 2021 N Lincoln St  
 City,State,Zip: BURBANK, CA 91504  
 Region: 4  
 File Number: 104.0687  
**File Status: Historical**  
 Staff: DBACHARO  
 Facility Suite: Not reported

AY292  
 ESE  
 1/4-1/2  
 0.448 mi.  
 2366 ft.

**AUDIOTEK CORPORATION**  
**2025 N. LINCOLN ST.**  
**BURBANK, CA 91504**  
**Site 5 of 7 in cluster AY**

**CPS-SLIC S106764640**  
**WIP N/A**

**Relative:**  
**Lower**  
**Actual:**  
**640 ft.**

**CPS-SLIC:**  
 Name: AUDIOTEK CORPORATION  
 Address: 2025 N. LINCOLN ST.  
 City,State,Zip: BURBANK, CA 91504  
 Region: STATE  
**Facility Status: Completed - Case Closed**  
 Status Date: 09/06/1988  
 Global Id: T10000015314  
 Lead Agency: LOS ANGELES RWQCB (REGION 4)  
 Lead Agency Case Number: Not reported  
 Latitude: 34.19284  
 Longitude: -118.33601  
 Case Type: Cleanup Program Site  
 Case Worker: WIP  
 Local Agency: Not reported  
 RB Case Number: 104.1359  
 File Location: Not reported  
 Potential Media Affected: Not reported

Map ID  
 Direction  
 Distance  
 Elevation

MAP FINDINGS

Site

Database(s)

EDR ID Number  
 EPA ID Number

**AUDIOTEK CORPORATION (Continued)**

**S106764640**

Potential Contaminants of Concern: Not reported  
 EPA Region: 9  
 Coordinate Source: Not reported  
 Cuf Case: NO  
 Quantity Released Gallons: Not reported  
 Begin Date: 01/01/1985  
 Leak Reported Date: Not reported  
 How Discovered: Not reported  
 How Discovered Description: Not reported  
 Discharge Source: Not reported  
 Discharge Cause: Not reported  
 Stop Method: Not reported  
 Stop Description: Not reported  
 No Further Action Date: 09/06/1988  
 CA Water Watershed Name: Los Angeles River - San Fernando - Bull Canyon (412.21)  
 Dwr Groundwater Subbasin Name: San Fernando Valley (4-012)  
 Disadvantaged Community: Not reported  
 CA Enviroscreen 3 Score: 91-95%  
 CA Enviroscreen 4 Score: 90-95%  
 Military DOD Site: No  
 Facility Project Subtype: Not reported  
 RWQCB Region: LOS ANGELES RWQCB (REGION 4)  
 Site History: Not reported

Click here to access the California GeoTracker records for this facility:

WIP:

Name: AUDIOTEK CORPORATION  
 Address: 2025 N Lincoln St  
 City,State,Zip: BURBANK, CA 91504  
 Region: 4  
 File Number: 104.1359  
**File Status: Historical**  
 Staff: MPS  
 Facility Suite: Not reported

AY293  
 ESE  
 1/4-1/2  
 0.448 mi.  
 2368 ft.

**MATTHEWS STUDIO EQUIPMENT**  
**2015 LINCOLN ST.**  
**BURBANK, CA 91504**  
**Site 6 of 7 in cluster AY**

**CPS-SLIC S106764642**  
**WIP N/A**

**Relative:**  
**Lower**  
**Actual:**  
**639 ft.**

CPS-SLIC:  
 Name: MATTHEWS STUDIO EQUIPMENT  
 Address: 2015 LINCOLN ST.  
 City,State,Zip: BURBANK, CA 91504  
 Region: STATE  
**Facility Status: Completed - Case Closed**  
 Status Date: 04/05/1988  
 Global Id: T10000015319  
 Lead Agency: LOS ANGELES RWQCB (REGION 4)  
 Lead Agency Case Number: Not reported  
 Latitude: 34.19242  
 Longitude: -118.3361  
 Case Type: Cleanup Program Site  
 Case Worker: WIP  
 Local Agency: Not reported

Map ID  
 Direction  
 Distance  
 Elevation

MAP FINDINGS

Site

Database(s)

EDR ID Number  
 EPA ID Number

**MATTHEWS STUDIO EQUIPMENT (Continued)**

**S106764642**

RB Case Number: 104.1361  
 File Location: Not reported  
 Potential Media Affected: Not reported  
 Potential Contaminants of Concern: Not reported  
 EPA Region: 9  
 Coordinate Source: Not reported  
 Cuf Case: NO  
 Quantity Released Gallons: Not reported  
 Begin Date: 01/01/1985  
 Leak Reported Date: Not reported  
 How Discovered: Not reported  
 How Discovered Description: Not reported  
 Discharge Source: Not reported  
 Discharge Cause: Not reported  
 Stop Method: Not reported  
 Stop Description: Not reported  
 No Further Action Date: 04/05/1988  
 CA Water Watershed Name: Los Angeles River - San Fernando - Bull Canyon (412.21)  
 Dwr Groundwater Subbasin Name: San Fernando Valley (4-012)  
 Disadvantaged Community: Not reported  
 CA Enviroscreen 3 Score: 91-95%  
 CA Enviroscreen 4 Score: 90-95%  
 Military DOD Site: No  
 Facility Project Subtype: Not reported  
 RWQCB Region: LOS ANGELES RWQCB (REGION 4)  
 Site History: Not reported

Click here to access the California GeoTracker records for this facility:

WIP:

Name: MATTHEWS STUDIO EQUIPMENT  
 Address: 2015 Lincoln St  
 City,State,Zip: BURBANK, CA 91504  
 Region: 4  
 File Number: 104.1361  
**File Status: Historical**  
 Staff: MPS  
 Facility Suite: Not reported

**AW294**  
**SW**  
**1/4-1/2**  
**0.452 mi.**  
**2389 ft.**

**BUDGET RENT A CAR**  
**2220 N HOLLYWOOD WAY**  
**BURBANK, CA 91505**  
**Site 3 of 3 in cluster AW**

**CPS-SLIC** **U001568394**  
**HIST UST** **N/A**  
**CERS**

**Relative:**  
**Lower**  
**Actual:**  
**661 ft.**

**CPS-SLIC:**  
 Name: BUDGET RENT-A-CAR  
 Address: 2220 N. HOLLYWOOD WAY.  
 City,State,Zip: BURBANK, CA 91505  
 Region: STATE  
**Facility Status: Completed - Case Closed**  
 Status Date: 12/22/2014  
 Global Id: SL603798635  
 Lead Agency: LOS ANGELES RWQCB (REGION 4)  
 Lead Agency Case Number: Not reported  
 Latitude: 34.1891104184834  
 Longitude: -118.348836645508

Map ID  
Direction  
Distance  
Elevation

MAP FINDINGS

Site

Database(s)

EDR ID Number  
EPA ID Number

**BUDGET RENT A CAR (Continued)**

**U001568394**

Case Type: Cleanup Program Site  
Case Worker: GJH  
Local Agency: Not reported  
RB Case Number: 104.1183  
File Location: Not reported  
Potential Media Affected: Aquifer used for drinking water supply  
Potential Contaminants of Concern: Not reported  
EPA Region: 9  
Coordinate Source: Google Map Move  
Cuf Case: NO  
Quantity Released Gallons: Not reported  
Begin Date: 08/15/1987  
Leak Reported Date: 01/02/1965  
How Discovered: Not reported  
How Discovered Description: Not reported  
Discharge Source: Not reported  
Discharge Cause: Not reported  
Stop Method: Not reported  
Stop Description: Not reported  
No Further Action Date: 12/22/2014  
CA Water Watershed Name: Los Angeles River - San Fernando - Bull Canyon (412.21)  
Dwr Groundwater Subbasin Name: San Fernando Valley (4-012)  
Disadvantaged Community: Not reported  
CA Enviroscreen 3 Score: 56-60%  
CA Enviroscreen 4 Score: 60-65%  
Military DOD Site: No  
Facility Project Subtype: Not reported  
RWQCB Region: LOS ANGELES RWQCB (REGION 4)  
Site History: Not reported

[Click here to access the California GeoTracker records for this facility:](#)

**HIST UST:**

Name: BUDGET RENT A CAR  
Address: 2220 N HOLLYWOOD WAY  
City,State,Zip: BURBANK, CA 91505  
File Number: 000287e0  
URL: <https://documents.geotracker.waterboards.ca.gov/ustpdfs/pdf/000287e0.pdf>  
Region: STATE  
Facility ID: 00000003953  
Facility Type: Other  
Other Type: AUTO RENTAL  
Contact Name: JEFF RELLINGER  
Telephone: 8188413922  
Owner Name: SPECTRUM INVESTMENT CORP.DBA B  
Owner Address: 5651 SEPULVEDA  
Owner City,St,Zip: VAN NUYS, CA 91411  
Total Tanks: 0001  
  
Tank Num: 001  
Container Num: H838980  
Year Installed: 1980  
Tank Capacity: 00012000  
Tank Used for: PRODUCT  
Type of Fuel: UNLEADED  
Container Construction Thickness: Not reported  
Leak Detection: Pressure Test

Map ID  
 Direction  
 Distance  
 Elevation

MAP FINDINGS

Site

Database(s)

EDR ID Number  
 EPA ID Number

**BUDGET RENT A CAR (Continued)**

**U001568394**

[Click here for Geo Tracker PDF:](#)

**CERS:**

Name: BUDGET RENT-A-CAR  
 Address: 2220 N. HOLLYWOOD WAY.  
 City,State,Zip: BURBANK, CA 91505  
 Site ID: 715838  
 CERS ID: SL603798635  
 CERS Description: Cleanup Program Site

**Affiliation:**

Affiliation Type Desc: Regional Board Caseworker  
 Entity Name: JEFFREY HU - LOS ANGELES RWQCB (REGION 4)  
 Entity Title: Not reported  
 Affiliation Address: 320 W. 4TH ST., SUITE 200  
 Affiliation City: LOS ANGELES  
 Affiliation State: CA  
 Affiliation Country: Not reported  
 Affiliation Zip: Not reported  
 Affiliation Phone: ,

**295**  
**SSW**  
**1/4-1/2**  
**0.455 mi.**  
**2402 ft.**  
  
**Relative:**  
**Lower**  
  
**Actual:**  
**653 ft.**

**EI DUPONT DENEMOURS & CO**  
**3300 PACIFIC AVE**  
**BURBANK, CA 91505**

**RCRA-SQG 1000473071**  
**CPS-SLIC CAD982445215**  
**FINDS**  
**ECHO**  
**HWTS**  
**HAZNET**  
**WIP**  
**CERS**

**RCRA Listings:**

Date Form Received by Agency: 19960901  
 Handler Name: Ei Dupont Denemours & Co  
 Handler Address: PACIFIC AVE  
 Handler City,State,Zip: BURBANK, CA 91505  
 EPA ID: CAD982445215  
 Contact Name: Not reported  
 Contact Address: Not reported  
 Contact City,State,Zip: Not reported  
 Contact Telephone: Not reported  
 Contact Fax: Not reported  
 Contact Email: Not reported  
 Contact Title: Not reported  
 EPA Region: 09  
 Land Type: Not reported  
 Federal Waste Generator Description: Small Quantity Generator  
 Non-Notifier: Not reported  
 Biennial Report Cycle: Not reported  
 Accessibility: Not reported  
 Active Site Indicator: Handler Activities  
 State District Owner: Ca  
 State District: 3  
 Mailing Address: PACIFIC AVE  
 Mailing City,State,Zip: BURBANK, CA 91505  
 Owner Name: Ei Dupont Denemours & Co  
 Owner Type: Private  
 Operator Name: Not Required

Map ID  
 Direction  
 Distance  
 Elevation

MAP FINDINGS

Site

Database(s)

EDR ID Number  
 EPA ID Number

**EI DUPONT DENEMOURS & CO (Continued)**

**1000473071**

Operator Type:	Private
Short-Term Generator Activity:	No
Importer Activity:	No
Mixed Waste Generator:	No
Transporter Activity:	No
Transfer Facility Activity:	No
Recycler Activity with Storage:	No
Small Quantity On-Site Burner Exemption:	No
Smelting Melting and Refining Furnace Exemption:	No
Underground Injection Control:	No
Off-Site Waste Receipt:	No
Universal Waste Indicator:	No
Universal Waste Destination Facility:	No
Federal Universal Waste:	No
Active Site State-Reg Handler:	---
Federal Facility Indicator:	Not reported
Hazardous Secondary Material Indicator:	NN
Sub-Part K Indicator:	Not reported
2018 GPRC Permit Baseline:	Not on the Baseline
2018 GPRC Renewals Baseline:	Not on the Baseline
202 GPRC Corrective Action Baseline:	No
Subject to Corrective Action Universe:	No
Non-TSDFs Where RCRA CA has Been Imposed Universe:	No
Corrective Action Priority Ranking:	No NCAPS ranking
Environmental Control Indicator:	No
Institutional Control Indicator:	No
Human Exposure Controls Indicator:	N/A
Groundwater Controls Indicator:	N/A
Significant Non-Complier Universe:	No
Unaddressed Significant Non-Complier Universe:	No
Addressed Significant Non-Complier Universe:	No
Significant Non-Complier With a Compliance Schedule Universe:	No
Financial Assurance Required:	Not reported
Handler Date of Last Change:	20000915
Recognized Trader-Importer:	No
Recognized Trader-Exporter:	No
Importer of Spent Lead Acid Batteries:	No
Exporter of Spent Lead Acid Batteries:	No
Recycler Activity Without Storage:	Not reported
Manifest Broker:	Not reported
Sub-Part P Indicator:	No

**Handler - Owner Operator:**

Owner/Operator Indicator:	Owner
Owner/Operator Name:	EI DUPONT DENEMOURS & CO
Legal Status:	Private
Date Became Current:	Not reported
Date Ended Current:	Not reported
Owner/Operator Address:	NOT REQUIRED
Owner/Operator City,State,Zip:	NOT REQUIRED, ME 99999
Owner/Operator Telephone:	415-555-1212
Owner/Operator Telephone Ext:	Not reported
Owner/Operator Fax:	Not reported
Owner/Operator Email:	Not reported
Owner/Operator Indicator:	Operator



Map ID  
Direction  
Distance  
Elevation

MAP FINDINGS

Site

Database(s)

EDR ID Number  
EPA ID Number

**EI DUPONT DENEMOURS & CO (Continued)**

**1000473071**

Owner/Operator Name: NOT REQUIRED  
Legal Status: Private  
Date Became Current: Not reported  
Date Ended Current: Not reported  
Owner/Operator Address: NOT REQUIRED  
Owner/Operator City,State,Zip: NOT REQUIRED, ME 99999  
Owner/Operator Telephone: 415-555-1212  
Owner/Operator Telephone Ext: Not reported  
Owner/Operator Fax: Not reported  
Owner/Operator Email: Not reported

Historic Generators:

Receive Date: 19960901  
Handler Name: EI DUPONT DENEMOURS & CO  
Federal Waste Generator Description: Small Quantity Generator  
State District Owner: Ca  
Large Quantity Handler of Universal Waste: No  
Recognized Trader Importer: No  
Recognized Trader Exporter: No  
Spent Lead Acid Battery Importer: No  
Spent Lead Acid Battery Exporter: No  
Current Record: Yes  
Non Storage Recycler Activity: Not reported  
Electronic Manifest Broker: Not reported

List of NAICS Codes and Descriptions:

NAICS Codes: No NAICS Codes Found

Facility Has Received Notices of Violations:

Violations: No Violations Found

Evaluation Action Summary:

Evaluations: No Evaluations Found

CPS-SLIC:

Name: E.I.DUPONT DE NEMOURS & CO.INC  
Address: 3300 PACIFIC AVE.  
City,State,Zip: BURBANK, CA 91505  
Region: STATE  
**Facility Status: Completed - Case Closed**  
Status Date: 12/23/2014  
Global Id: SL603798636  
Lead Agency: LOS ANGELES RWQCB (REGION 4)  
Lead Agency Case Number: Not reported  
Latitude: 34.1876762568612  
Longitude: -118.346110259277  
Case Type: Cleanup Program Site  
Case Worker: GJH  
Local Agency: Not reported  
RB Case Number: 104.1193  
File Location: Not reported  
Potential Media Affected: Aquifer used for drinking water supply  
Potential Contaminants of Concern: Not reported  
EPA Region: 9

Map ID  
Direction  
Distance  
Elevation

MAP FINDINGS

Site

Database(s)

EDR ID Number  
EPA ID Number

**EI DUPONT DENEMOURS & CO (Continued)**

**1000473071**

Coordinate Source: Google Map Move  
Cuf Case: NO  
Quantity Released Gallons: Not reported  
Begin Date: 08/15/1987  
Leak Reported Date: 01/02/1965  
How Discovered: Not reported  
How Discovered Description: Not reported  
Discharge Source: Not reported  
Discharge Cause: Not reported  
Stop Method: Not reported  
Stop Description: Not reported  
No Further Action Date: 12/23/2014  
CA Water Watershed Name: Los Angeles River - San Fernando - Bull Canyon (412.21)  
Dwr Groundwater Subbasin Name: San Fernando Valley (4-012)  
Disadvantaged Community: Not reported  
CA Enviroscreen 3 Score: 56-60%  
CA Enviroscreen 4 Score: 60-65%  
Military DOD Site: No  
Facility Project Subtype: Not reported  
RWQCB Region: LOS ANGELES RWQCB (REGION 4)  
Site History: Not reported

Click here to access the California GeoTracker records for this facility:

**FINDS:**

Registry ID: 110002814438

Click Here for FRS Facility Detail Report:

**Environmental Interest/Information System:**

The Resource Conservation and Recovery Act Information System (RCRAInfo) is EPA's comprehensive information system in support of the Resource Conservation and Recovery Act (RCRA) of 1976 and the Hazardous and Solid Waste Amendments (HSWA) of 1984. It tracks many types of information about generators, transporters, treaters, storers, and disposers of hazardous waste.

[Click this hyperlink](#) while viewing on your computer to access additional FINDS: detail in the EDR Site Report.

**ECHO:**

Envid: 1000473071  
Registry ID: 110002814438  
DFR URL: <http://echo.epa.gov/detailed-facility-report?fid=110002814438>  
Name: EI DUPONT DENEMOURS & CO  
Address: 3300 PACIFIC AVE  
City,State,Zip: BURBANK, CA 91505

**HWTS:**

Name: EI DUPONT DENEMOURS & CO  
Address: 3300 PACIFIC AVE  
Address 2: Not reported  
City,State,Zip: BURBANK, CA 91505  
EPA ID: CAD982445215  
Inactive Date: 06/30/1995  
Create Date: 04/29/1991  
Last Act Date: Not reported

Map ID  
Direction  
Distance  
Elevation

MAP FINDINGS

Site

Database(s)

EDR ID Number  
EPA ID Number

**EI DUPONT DENEMOURS & CO (Continued)**

**1000473071**

Mailing Name: Not reported  
Mailing Address: 3300 PACIFIC AVE  
Mailing Address 2: Not reported  
Mailing City,State,Zip: BURBANK, CA 915050000  
Owner Name: EI DUPONT DENEMOURS & CO  
Owner Address: NOT REQUIRED  
Owner Address 2: Not reported  
Owner City,State,Zip: NOT REQUIRED, ME 999990000  
Owner Phone: Not reported  
Owner Fax: Not reported  
Contact Name: NON-DELIVERABLE PER 95 FEES-PH  
Contact Address: NOT REQUIRED  
Contact Address 2: Not reported  
City,State,Zip: NOT REQUIRED, ME 999990000  
Contact Phone: Not reported  
Contact Fax: Not reported  
Facility Status: Inactive  
Facility Type: PERMANENT  
Category: STATE  
Latitude: 34.188143  
Longitude: -118.346897

**HAZNET:**

Name: EI DUPONT DENEMOURS & CO  
Address: 3300 PACIFIC AVE  
Address 2: Not reported  
City,State,Zip: BURBANK, CA 915050000  
Contact: NON-DELIVERABLE PER 95 FEES-PH  
Telephone: 4155551212  
Mailing Name: Not reported  
Mailing Address: 3300 PACIFIC AVE

Year: 1993  
Gepaid: CAD982445215  
TSD EPA ID: CAD008302903  
CA Waste Code: 551 - Laboratory waste chemicals  
Disposal Method: R01 - Recycler  
Tons: 0.05

Year: 1993  
Gepaid: CAD982445215  
TSD EPA ID: CAT000646117  
CA Waste Code: 541 - Photochemicals/photoprocessing waste  
Disposal Method: D99 - Disposal, Other  
Tons: 0.4378

Year: 1993  
Gepaid: CAD982445215  
TSD EPA ID: CAT000646117  
CA Waste Code: 512 - Other empty containers 30 gallons or more  
Disposal Method: D80 - Disposal, Land Fill  
Tons: 0.04

**Additional Info:**

Year: 1993

Map ID  
Direction  
Distance  
Elevation

MAP FINDINGS

Site

Database(s)

EDR ID Number  
EPA ID Number

**EI DUPONT DENEMOURS & CO (Continued)**

**1000473071**

Gen EPA ID:	CAD982445215
Shipment Date:	19930524
Creation Date:	9/9/1995 0:00:00
Receipt Date:	19930524
Manifest ID:	92667521
Trans EPA ID:	ILD099202681
Trans Name:	Not reported
Trans 2 EPA ID:	Not reported
Trans 2 Name:	Not reported
TSDf EPA ID:	CAD008302903
Trans Name:	Not reported
TSDf Alt EPA ID:	CAD008302903
TSDf Alt Name:	Not reported
Waste Code Description:	551 - Laboratory waste chemicals 561 Detergent and soap
RCRA Code:	D002
Meth Code:	R01 - Recycler
Quantity Tons:	0.05
Waste Quantity:	12
Quantity Unit:	G
Additional Code 1:	Not reported
Additional Code 2:	Not reported
Additional Code 3:	Not reported
Additional Code 4:	Not reported
Additional Code 5:	Not reported
Shipment Date:	19930524
Creation Date:	9/8/1995 0:00:00
Receipt Date:	19930528
Manifest ID:	92667522
Trans EPA ID:	ILD099202681
Trans Name:	Not reported
Trans 2 EPA ID:	CAD008302903
Trans 2 Name:	Not reported
TSDf EPA ID:	CAT000646117
Trans Name:	Not reported
TSDf Alt EPA ID:	CAT000646117
TSDf Alt Name:	Not reported
Waste Code Description:	512 - Other empty containers 30 gallons or more
RCRA Code:	Not reported
Meth Code:	D80 - Disposal, Land Fill
Quantity Tons:	0.04
Waste Quantity:	80
Quantity Unit:	P
Additional Code 1:	Not reported
Additional Code 2:	Not reported
Additional Code 3:	Not reported
Additional Code 4:	Not reported
Additional Code 5:	Not reported
Shipment Date:	19930524
Creation Date:	9/8/1995 0:00:00
Receipt Date:	19930528
Manifest ID:	92667522
Trans EPA ID:	ILD099202681
Trans Name:	Not reported
Trans 2 EPA ID:	CAD008302903

Map ID  
Direction  
Distance  
Elevation

MAP FINDINGS

Site

Database(s)

EDR ID Number  
EPA ID Number

EI DUPONT DENEMOURS & CO (Continued)

1000473071

Trans 2 Name: Not reported  
TSDf EPA ID: CAT000646117  
Trans Name: Not reported  
TSDf Alt EPA ID: CAT000646117  
TSDf Alt Name: Not reported  
Waste Code Description: 541 - Photochemicals / photo processing waste  
RCRA Code: D011  
Meth Code: D99 - Disposal, Other  
Quantity Tons: 0.4378  
Waste Quantity: 105  
Quantity Unit: G  
Additional Code 1: Not reported  
Additional Code 2: Not reported  
Additional Code 3: Not reported  
Additional Code 4: Not reported  
Additional Code 5: Not reported

WIP:

Name: E.I.DUPONT DE NEMOURS & CO.INC  
Address: 3300 Pacific Ave  
City,State,Zip: BURBANK, CA 91505  
Region: 4  
File Number: 104.1193  
**File Status: Backlog**  
Staff: UNIDENTIFIED  
Facility Suite: Not reported

CERS:

Name: E.I.DUPONT DE NEMOURS & CO.INC  
Address: 3300 PACIFIC AVE.  
City,State,Zip: BURBANK, CA 91505  
Site ID: 726938  
CERS ID: SL603798636  
CERS Description: Cleanup Program Site

Affiliation:

Affiliation Type Desc: Regional Board Caseworker  
Entity Name: JEFFREY HU - LOS ANGELES RWQCB (REGION 4)  
Entity Title: Not reported  
Affiliation Address: 320 W. 4TH ST., SUITE 200  
Affiliation City: LOS ANGELES  
Affiliation State: CA  
Affiliation Country: Not reported  
Affiliation Zip: Not reported  
Affiliation Phone: ,

AZ296 TECHNICAL METAL FINISHING CO I  
SSW 3401 PACIFIC AVE  
1/4-1/2 BURBANK, CA 91505  
0.455 mi. Site 1 of 2 in cluster AZ  
2403 ft.  
Relative:  
Lower  
Actual:  
657 ft.  
Client Plot

CPS-SLIC S103654050  
PFAS N/A  
CHROME PLATING  
EMI  
LOS ANGELES CO. HMS  
WIP  
CIWQS  
CERS  
NON-CASE INFO

Map ID  
Direction  
Distance  
Elevation

MAP FINDINGS

Site

Database(s)

EDR ID Number  
EPA ID Number

**TECHNICAL METAL FINISHING CO I (Continued)**

**S103654050**

**CPS-SLIC:**

Name: TECHNICAL METAL FINISHING  
Address: 3401 PACIFIC AVENUE  
City,State,Zip: BURBANK, CA 91505  
Region: STATE  
**Facility Status: Open - Remediation**  
Status Date: 01/15/2022  
Global Id: T10000011737  
Lead Agency: LOS ANGELES RWQCB (REGION 4)  
Lead Agency Case Number: Not reported  
Latitude: 34.18857  
Longitude: -118.34761  
Case Type: Cleanup Program Site  
Case Worker: CAN  
Local Agency: Not reported  
RB Case Number: 104.1039  
File Location: Not reported  
Potential Media Affected: Not reported  
Potential Contaminants of Concern: Chromium VI  
EPA Region: 9  
Coordinate Source: Not reported  
Cuf Case: NO  
Quantity Released Gallons: Not reported  
Begin Date: 06/15/2018  
Leak Reported Date: Not reported  
How Discovered: Not reported  
How Discovered Description: Not reported  
Discharge Source: Not reported  
Discharge Cause: Not reported  
Stop Method: Not reported  
Stop Description: Not reported  
No Further Action Date: Not reported  
CA Water Watershed Name: Los Angeles River - San Fernando - Bull Canyon (412.21)  
Dwr Groundwater Subbasin Name: San Fernando Valley (4-012)  
Disadvantaged Community: Not reported  
CA Enviroscreen 3 Score: 56-60%  
CA Enviroscreen 4 Score: 60-65%  
Military DOD Site: No  
Facility Project Subtype: Not reported  
RWQCB Region: LOS ANGELES RWQCB (REGION 4)  
Site History: Not reported

[Click here to access the California GeoTracker records for this facility:](#)

**PFAS:**

Name: TECHNICAL METAL FINISHING  
Address: 3401 PACIFIC AVENUE  
City,State,Zip: BURBANK, CA  
Envirostor ID: Not reported  
Program Type: Not reported  
Status: Not reported  
Status Date: Not reported  
Enviroscreen Score: Not reported  
Site Code: Not reported  
Global ID: T10000011737  
Facility Region: LOS ANGELES RWQCB (REGION 4)

Map ID  
Direction  
Distance  
Elevation

MAP FINDINGS

Site

Database(s)

EDR ID Number  
EPA ID Number

**TECHNICAL METAL FINISHING CO I (Continued)**

**S103654050**

Lead Agency:	Not reported
Case worker:	Not reported
Local Agency:	Not reported
Location Case Number:	Not reported
File Location:	Not reported
Potential Contaminants of Concern:	Not reported
Potential Media Affected:	Not reported
Site History:	Not reported
Begin Date:	Not reported
RB Case Number:	Not reported
source_type:	All PFAS Chemicals
Location ID:	B-29-5
Matrix:	Solid
Chemical:	PFUNDCA
Qualifier:	<
Value:	0.4
Reporting Limit:	1
Detection Limit:	0.4
Lab Notes:	Not reported
Quarterly Running Annual Average:	0
Units:	UG/KG
Date:	5/11/2020
Field Pt Class:	BH
Site Use:	Cleanup Program Site
Site Type:	Cleanup Program Site
Latitude:	34.18857
Longitude:	-118.34761
Geo Tracker URL:	<a href="http://geotracker.waterboards.ca.gov/profile_report.asp?global_id=T10000011737">http://geotracker.waterboards.ca.gov/profile_report.asp?global_id=T10000011737</a>
Name:	TECHNICAL METAL FINISHING
Address:	3401 PACIFIC AVENUE
City,State,Zip:	BURBANK, CA
Envirostor ID:	Not reported
Program Type:	Not reported
Status:	Not reported
Status Date:	Not reported
Enviroscreen Score:	Not reported
Site Code:	Not reported
Global ID:	T10000011737
Facility Region:	LOS ANGELES RWQCB (REGION 4)
Lead Agency:	Not reported
Case worker:	Not reported
Local Agency:	Not reported
Location Case Number:	Not reported
File Location:	Not reported
Potential Contaminants of Concern:	Not reported
Potential Media Affected:	Not reported
Site History:	Not reported
Begin Date:	Not reported
RB Case Number:	Not reported
source_type:	All PFAS Chemicals
Location ID:	B-29-10
Matrix:	Solid
Chemical:	PFOS
Qualifier:	ND

Map ID  
Direction  
Distance  
Elevation

MAP FINDINGS

Site

Database(s)

EDR ID Number  
EPA ID Number

**TECHNICAL METAL FINISHING CO I (Continued)**

**S103654050**

Value: 0.94  
Reporting Limit: 1  
Detection Limit: 0.4  
Lab Notes: J  
Quarterly Running Annual Average: 0  
Units: UG/KG  
Date: 5/11/2020  
Field Pt Class: BH  
Site Use: Cleanup Program Site  
Site Type: Cleanup Program Site  
Latitude: 34.18857  
Longitude: -118.34761  
Geo Tracker URL: [http://geotracker.waterboards.ca.gov/profile\\_report.asp?global\\_id=T10000011737](http://geotracker.waterboards.ca.gov/profile_report.asp?global_id=T10000011737)

Name: TECHNICAL METAL FINISHING  
Address: 3401 PACIFIC AVENUE  
City,State,Zip: BURBANK, CA  
Envirostor ID: Not reported  
Program Type: Not reported  
Status: Not reported  
Status Date: Not reported  
Enviroscreen Score: Not reported  
Site Code: Not reported  
Global ID: T10000011737  
Facility Region: LOS ANGELES RWQCB (REGION 4)  
Lead Agency: Not reported  
Case worker: Not reported  
Local Agency: Not reported  
Location Case Number: Not reported  
File Location: Not reported  
Potential Contaminants of Concern: Not reported  
Potential Media Affected: Not reported  
Site History: Not reported

Begin Date: Not reported  
RB Case Number: Not reported  
source\_type: All PFAS Chemicals  
Location ID: B-28-5  
Matrix: Solid  
Chemical: 3:3FTCA  
Qualifier: <  
Value: 0.4  
Reporting Limit: 1  
Detection Limit: 0.4  
Lab Notes: Not reported  
Quarterly Running Annual Average: 0  
Units: UG/KG  
Date: 5/11/2020  
Field Pt Class: BH  
Site Use: Cleanup Program Site  
Site Type: Cleanup Program Site  
Latitude: 34.18857  
Longitude: -118.34761  
Geo Tracker URL: [http://geotracker.waterboards.ca.gov/profile\\_report.asp?global\\_id=T10000011737](http://geotracker.waterboards.ca.gov/profile_report.asp?global_id=T10000011737)

Name: TECHNICAL METAL FINISHING  
Address: 3401 PACIFIC AVENUE



Map ID  
Direction  
Distance  
Elevation

MAP FINDINGS

Site

Database(s)

EDR ID Number  
EPA ID Number

**TECHNICAL METAL FINISHING CO I (Continued)**

**S103654050**

City,State,Zip:	BURBANK, CA
Envirostor ID:	Not reported
Program Type:	Not reported
Status:	Not reported
Status Date:	Not reported
Enviroscreen Score:	Not reported
Site Code:	Not reported
Global ID:	T10000011737
Facility Region:	LOS ANGELES RWQCB (REGION 4)
Lead Agency:	Not reported
Case worker:	Not reported
Local Agency:	Not reported
Location Case Number:	Not reported
File Location:	Not reported
Potential Contaminants of Concern:	Not reported
Potential Media Affected:	Not reported
Site History:	Not reported
Begin Date:	Not reported
RB Case Number:	Not reported
source_type:	All PFAS Chemicals
Location ID:	B-29-5
Matrix:	Solid
Chemical:	PFODA
Qualifier:	<
Value:	0.4
Reporting Limit:	1
Detection Limit:	0.4
Lab Notes:	Not reported
Quarterly Running Annual Average:	0
Units:	UG/KG
Date:	5/11/2020
Field Pt Class:	BH
Site Use:	Cleanup Program Site
Site Type:	Cleanup Program Site
Latitude:	34.18857
Longitude:	-118.34761
Geo Tracker URL:	<a href="http://geotracker.waterboards.ca.gov/profile_report.asp?global_id=T10000011737">http://geotracker.waterboards.ca.gov/profile_report.asp?global_id=T10000011737</a>
Name:	TECHNICAL METAL FINISHING
Address:	3401 PACIFIC AVENUE
City,State,Zip:	BURBANK, CA
Envirostor ID:	Not reported
Program Type:	Not reported
Status:	Not reported
Status Date:	Not reported
Enviroscreen Score:	Not reported
Site Code:	Not reported
Global ID:	T10000011737
Facility Region:	LOS ANGELES RWQCB (REGION 4)
Lead Agency:	Not reported
Case worker:	Not reported
Local Agency:	Not reported
Location Case Number:	Not reported
File Location:	Not reported
Potential Contaminants of Concern:	Not reported
Potential Media Affected:	Not reported

Map ID  
Direction  
Distance  
Elevation

MAP FINDINGS

Site

Database(s)

EDR ID Number  
EPA ID Number

**TECHNICAL METAL FINISHING CO I (Continued)**

**S103654050**

Site History: Not reported

Begin Date: Not reported  
RB Case Number: Not reported  
source\_type: All PFAS Chemicals  
Location ID: B-29-5  
Matrix: Solid  
Chemical: PFTEDA  
Qualifier: <  
Value: 0.4  
Reporting Limit: 1  
Detection Limit: 0.4  
Lab Notes: Not reported  
Quarterly Running Annual Average: 0  
Units: UG/KG  
Date: 5/11/2020  
Field Pt Class: BH  
Site Use: Cleanup Program Site  
Site Type: Cleanup Program Site  
Latitude: 34.18857  
Longitude: -118.34761  
Geo Tracker URL: [http://geotracker.waterboards.ca.gov/profile\\_report.asp?global\\_id=T10000011737](http://geotracker.waterboards.ca.gov/profile_report.asp?global_id=T10000011737)

Name: TECHNICAL METAL FINISHING  
Address: 3401 PACIFIC AVENUE  
City,State,Zip: BURBANK, CA  
Envirostor ID: Not reported  
Program Type: Not reported  
Status: Not reported  
Status Date: Not reported  
Enviroscreen Score: Not reported  
Site Code: Not reported  
Global ID: T10000011737  
Facility Region: LOS ANGELES RWQCB (REGION 4)  
Lead Agency: Not reported  
Case worker: Not reported  
Local Agency: Not reported  
Location Case Number: Not reported  
File Location: Not reported  
Potential Contaminants of Concern: Not reported  
Potential Media Affected: Not reported  
Site History: Not reported

Begin Date: Not reported  
RB Case Number: Not reported  
source\_type: All PFAS Chemicals  
Location ID: B-29-5  
Matrix: Solid  
Chemical: PFHXSA  
Qualifier: =  
Value: 20  
Reporting Limit: 1  
Detection Limit: 0.4  
Lab Notes: SN  
Quarterly Running Annual Average: 0  
Units: UG/KG  
Date: 5/11/2020

Map ID  
Direction  
Distance  
Elevation

MAP FINDINGS

Site

Database(s)

EDR ID Number  
EPA ID Number

**TECHNICAL METAL FINISHING CO I (Continued)**

**S103654050**

Field Pt Class: BH  
Site Use: Cleanup Program Site  
Site Type: Cleanup Program Site  
Latitude: 34.18857  
Longitude: -118.34761  
Geo Tracker URL: [http://geotracker.waterboards.ca.gov/profile\\_report.asp?global\\_id=T10000011737](http://geotracker.waterboards.ca.gov/profile_report.asp?global_id=T10000011737)

Name: TECHNICAL METAL FINISHING  
Address: 3401 PACIFIC AVENUE  
City,State,Zip: BURBANK, CA  
Envirostor ID: Not reported  
Program Type: Not reported  
Status: Not reported  
Status Date: Not reported  
Enviroscreen Score: Not reported  
Site Code: Not reported  
Global ID: T10000011737  
Facility Region: LOS ANGELES RWQCB (REGION 4)  
Lead Agency: Not reported  
Case worker: Not reported  
Local Agency: Not reported  
Location Case Number: Not reported  
File Location: Not reported  
Potential Contaminants of Concern: Not reported  
Potential Media Affected: Not reported  
Site History: Not reported

Begin Date: Not reported  
RB Case Number: Not reported  
source\_type: All PFAS Chemicals  
Location ID: B-29-1  
Matrix: Solid  
Chemical: PFODA  
Qualifier: <  
Value: 0.4  
Reporting Limit: 1  
Detection Limit: 0.4  
Lab Notes: GR  
Quarterly Running Annual Average: 0  
Units: UG/KG  
Date: 5/11/2020  
Field Pt Class: BH  
Site Use: Cleanup Program Site  
Site Type: Cleanup Program Site  
Latitude: 34.18857  
Longitude: -118.34761  
Geo Tracker URL: [http://geotracker.waterboards.ca.gov/profile\\_report.asp?global\\_id=T10000011737](http://geotracker.waterboards.ca.gov/profile_report.asp?global_id=T10000011737)

Name: TECHNICAL METAL FINISHING  
Address: 3401 PACIFIC AVENUE  
City,State,Zip: BURBANK, CA  
Envirostor ID: Not reported  
Program Type: Not reported  
Status: Not reported  
Status Date: Not reported  
Enviroscreen Score: Not reported  
Site Code: Not reported

Map ID  
Direction  
Distance  
Elevation

MAP FINDINGS

Site

Database(s)

EDR ID Number  
EPA ID Number

TECHNICAL METAL FINISHING CO I (Continued)

S103654050

Global ID: T10000011737  
Facility Region: LOS ANGELES RWQCB (REGION 4)  
Lead Agency: Not reported  
Case worker: Not reported  
Local Agency: Not reported  
Location Case Number: Not reported  
File Location: Not reported  
Potential Contaminants of Concern: Not reported  
Potential Media Affected: Not reported  
Site History: Not reported

Begin Date: Not reported  
RB Case Number: Not reported  
source\_type: All PFAS Chemicals  
Location ID: B-29-1  
Matrix: Solid  
Chemical: ADONA  
Qualifier: <  
Value: 0.4  
Reporting Limit: 1  
Detection Limit: 0.4  
Lab Notes: Not reported  
Quarterly Running Annual Average: 0  
Units: UG/KG  
Date: 5/11/2020  
Field Pt Class: BH  
Site Use: Cleanup Program Site  
Site Type: Cleanup Program Site  
Latitude: 34.18857  
Longitude: -118.34761  
Geo Tracker URL: [http://geotracker.waterboards.ca.gov/profile\\_report.asp?global\\_id=T10000011737](http://geotracker.waterboards.ca.gov/profile_report.asp?global_id=T10000011737)

Name: TECHNICAL METAL FINISHING  
Address: 3401 PACIFIC AVENUE  
City,State,Zip: BURBANK, CA  
Envirostor ID: Not reported  
Program Type: Not reported  
Status: Not reported  
Status Date: Not reported  
Enviroscreen Score: Not reported  
Site Code: Not reported  
Global ID: T10000011737  
Facility Region: LOS ANGELES RWQCB (REGION 4)  
Lead Agency: Not reported  
Case worker: Not reported  
Local Agency: Not reported  
Location Case Number: Not reported  
File Location: Not reported  
Potential Contaminants of Concern: Not reported  
Potential Media Affected: Not reported  
Site History: Not reported

Begin Date: Not reported  
RB Case Number: Not reported  
source\_type: All PFAS Chemicals  
Location ID: B-29-1  
Matrix: Solid

Map ID  
Direction  
Distance  
Elevation

MAP FINDINGS

Site

Database(s)

EDR ID Number  
EPA ID Number

**TECHNICAL METAL FINISHING CO I (Continued)**

**S103654050**

Chemical: ETFOSA  
Qualifier: <  
Value: 0.64  
Reporting Limit: 1  
Detection Limit: 0.64  
Lab Notes: Not reported  
Quarterly Running Annual Average: 0  
Units: UG/KG  
Date: 5/11/2020  
Field Pt Class: BH  
Site Use: Cleanup Program Site  
Site Type: Cleanup Program Site  
Latitude: 34.18857  
Longitude: -118.34761  
Geo Tracker URL: [http://geotracker.waterboards.ca.gov/profile\\_report.asp?global\\_id=T10000011737](http://geotracker.waterboards.ca.gov/profile_report.asp?global_id=T10000011737)

Name: TECHNICAL METAL FINISHING  
Address: 3401 PACIFIC AVENUE  
City,State,Zip: BURBANK, CA  
Envirostor ID: Not reported  
Program Type: Not reported  
Status: Not reported  
Status Date: Not reported  
Enviroscreen Score: Not reported  
Site Code: Not reported  
Global ID: T10000011737  
Facility Region: LOS ANGELES RWQCB (REGION 4)  
Lead Agency: Not reported  
Case worker: Not reported  
Local Agency: Not reported  
Location Case Number: Not reported  
File Location: Not reported  
Potential Contaminants of Concern: Not reported  
Potential Media Affected: Not reported  
Site History: Not reported

Begin Date: Not reported  
RB Case Number: Not reported  
source\_type: All PFAS Chemicals  
Location ID: B-29-1  
Matrix: Solid  
Chemical: PFHA  
Qualifier: <  
Value: 0.4  
Reporting Limit: 1  
Detection Limit: 0.4  
Lab Notes: Not reported  
Quarterly Running Annual Average: 0  
Units: UG/KG  
Date: 5/11/2020  
Field Pt Class: BH  
Site Use: Cleanup Program Site  
Site Type: Cleanup Program Site  
Latitude: 34.18857  
Longitude: -118.34761  
Geo Tracker URL: [http://geotracker.waterboards.ca.gov/profile\\_report.asp?global\\_id=T10000011737](http://geotracker.waterboards.ca.gov/profile_report.asp?global_id=T10000011737)

Map ID  
Direction  
Distance  
Elevation

MAP FINDINGS

Site

Database(s)

EDR ID Number  
EPA ID Number

**TECHNICAL METAL FINISHING CO I (Continued)**

**S103654050**

Name: TECHNICAL METAL FINISHING  
Address: 3401 PACIFIC AVENUE  
City,State,Zip: BURBANK, CA  
Envirostor ID: Not reported  
Program Type: Not reported  
Status: Not reported  
Status Date: Not reported  
Enviroscreen Score: Not reported  
Site Code: Not reported  
Global ID: T10000011737  
Facility Region: LOS ANGELES RWQCB (REGION 4)  
Lead Agency: Not reported  
Case worker: Not reported  
Local Agency: Not reported  
Location Case Number: Not reported  
File Location: Not reported  
Potential Contaminants of Concern: Not reported  
Potential Media Affected: Not reported  
Site History: Not reported

Begin Date: Not reported  
RB Case Number: Not reported  
source\_type: All PFAS Chemicals  
Location ID: B-29-1  
Matrix: Solid  
Chemical: PFTEDA  
Qualifier: <  
Value: 0.4  
Reporting Limit: 1  
Detection Limit: 0.4  
Lab Notes: Not reported  
Quarterly Running Annual Average: 0  
Units: UG/KG  
Date: 5/11/2020  
Field Pt Class: BH  
Site Use: Cleanup Program Site  
Site Type: Cleanup Program Site  
Latitude: 34.18857  
Longitude: -118.34761  
Geo Tracker URL: [http://geotracker.waterboards.ca.gov/profile\\_report.asp?global\\_id=T10000011737](http://geotracker.waterboards.ca.gov/profile_report.asp?global_id=T10000011737)

[Click this hyperlink](#) while viewing on your computer to access  
218 additional CA PFAS: record(s) in the EDR Site Report.

**CHROME PLATING:**

Geo Tracked ID: T10000013512  
Name: NASMYTH TMF, INC. (BURBANK FACILITY)  
Address: 3401 PACIFIC AVE  
City,State,Zip: BURBANK, CA 91505  
Region: Los Angeles  
Latitude: 34.18863000000  
Longitude: -118.34764  
Contact URL: [https://www.waterboards.ca.gov/pfas/regional\\_board\\_contacts.html](https://www.waterboards.ca.gov/pfas/regional_board_contacts.html)  
Geo Tracker URL: [https://geotracker.waterboards.ca.gov/regulators/screens/menu?global\\_id=T10000013512](https://geotracker.waterboards.ca.gov/regulators/screens/menu?global_id=T10000013512)

Map ID  
Direction  
Distance  
Elevation

MAP FINDINGS

Site

Database(s)

EDR ID Number  
EPA ID Number

**TECHNICAL METAL FINISHING CO I (Continued)**

**S103654050**

EMI:

Name: TECHNICAL METAL FINISHING CO I  
Address: 3401 PACIFIC AVE  
City,State,Zip: BURBANK, CA 915050000  
Year: 1995  
County Code: 19  
Air Basin: SC  
Facility ID: 71645  
Air District Name: SC  
SIC Code: 3471  
Air District Name: SOUTH COAST AQMD  
Community Health Air Pollution Info System: Not reported  
Consolidated Emission Reporting Rule: Not reported  
Total Organic Hydrocarbon Gases Tons/Yr: 7  
Reactive Organic Gases Tons/Yr: 1  
Carbon Monoxide Emissions Tons/Yr: 0  
NOX - Oxides of Nitrogen Tons/Yr: 0  
SOX - Oxides of Sulphur Tons/Yr: 0  
Particulate Matter Tons/Yr: 0  
Part. Matter 10 Micrometers and Smlr Tons/Yr:0

Name: TECHNICAL METAL FINISHING CO I  
Address: 3401 PACIFIC AVE  
City,State,Zip: BURBANK, CA 915050000  
Year: 1996  
County Code: 19  
Air Basin: SC  
Facility ID: 71645  
Air District Name: SC  
SIC Code: 3471  
Air District Name: SOUTH COAST AQMD  
Community Health Air Pollution Info System: Not reported  
Consolidated Emission Reporting Rule: Not reported  
Total Organic Hydrocarbon Gases Tons/Yr: 5  
Reactive Organic Gases Tons/Yr: 2  
Carbon Monoxide Emissions Tons/Yr: 0  
NOX - Oxides of Nitrogen Tons/Yr: 0  
SOX - Oxides of Sulphur Tons/Yr: 0  
Particulate Matter Tons/Yr: 0  
Part. Matter 10 Micrometers and Smlr Tons/Yr:0

Name: TECHNICAL METAL FINISHING CO I  
Address: 3401 PACIFIC AVE  
City,State,Zip: BURBANK, CA 915050000  
Year: 1997  
County Code: 19  
Air Basin: SC  
Facility ID: 71645  
Air District Name: SC  
SIC Code: 3471  
Air District Name: SOUTH COAST AQMD  
Community Health Air Pollution Info System: Not reported  
Consolidated Emission Reporting Rule: Not reported  
Total Organic Hydrocarbon Gases Tons/Yr: 5  
Reactive Organic Gases Tons/Yr: 1  
Carbon Monoxide Emissions Tons/Yr: 0  
NOX - Oxides of Nitrogen Tons/Yr: 0

Map ID  
Direction  
Distance  
Elevation

MAP FINDINGS

Site

Database(s)

EDR ID Number  
EPA ID Number

**TECHNICAL METAL FINISHING CO I (Continued)**

**S103654050**

SOX - Oxides of Sulphur Tons/Yr: 0  
Particulate Matter Tons/Yr: 0  
Part. Matter 10 Micrometers and Smllr Tons/Yr:0

Name: TECHNICAL METAL FINISHING CO I  
Address: 3401 PACIFIC AVE  
City,State,Zip: BURBANK, CA 915050000  
Year: 1998  
County Code: 19  
Air Basin: SC  
Facility ID: 71645  
Air District Name: SC  
SIC Code: 3471  
Air District Name: SOUTH COAST AQMD  
Community Health Air Pollution Info System: Not reported  
Consolidated Emission Reporting Rule: Not reported  
Total Organic Hydrocarbon Gases Tons/Yr: 5  
Reactive Organic Gases Tons/Yr: 1  
Carbon Monoxide Emissions Tons/Yr: 0  
NOX - Oxides of Nitrogen Tons/Yr: 0  
SOX - Oxides of Sulphur Tons/Yr: 0  
Particulate Matter Tons/Yr: 0  
Part. Matter 10 Micrometers and Smllr Tons/Yr:0

Name: TECHNICAL METAL FINISHING CO I  
Address: 3401 PACIFIC AVE  
City,State,Zip: BURBANK, CA 915050000  
Year: 1999  
County Code: 19  
Air Basin: SC  
Facility ID: 71645  
Air District Name: SC  
SIC Code: 3471  
Air District Name: SOUTH COAST AQMD  
Community Health Air Pollution Info System: Not reported  
Consolidated Emission Reporting Rule: Not reported  
Total Organic Hydrocarbon Gases Tons/Yr: 5  
Reactive Organic Gases Tons/Yr: 1  
Carbon Monoxide Emissions Tons/Yr: 0  
NOX - Oxides of Nitrogen Tons/Yr: 0  
SOX - Oxides of Sulphur Tons/Yr: 0  
Particulate Matter Tons/Yr: 0  
Part. Matter 10 Micrometers and Smllr Tons/Yr:0

Name: TECHNICAL METAL FINISHING CO I  
Address: 3401 PACIFIC AVE  
City,State,Zip: BURBANK, CA 915050000  
Year: 2000  
County Code: 19  
Air Basin: SC  
Facility ID: 71645  
Air District Name: SC  
SIC Code: 3471  
Air District Name: SOUTH COAST AQMD  
Community Health Air Pollution Info System: Not reported  
Consolidated Emission Reporting Rule: Not reported  
Total Organic Hydrocarbon Gases Tons/Yr: 5



Map ID  
Direction  
Distance  
Elevation

MAP FINDINGS

Site

Database(s)

EDR ID Number  
EPA ID Number

**TECHNICAL METAL FINISHING CO I (Continued)**

**S103654050**

Reactive Organic Gases Tons/Yr: 1  
Carbon Monoxide Emissions Tons/Yr: 0  
NOX - Oxides of Nitrogen Tons/Yr: 0  
SOX - Oxides of Sulphur Tons/Yr: 0  
Particulate Matter Tons/Yr: 0  
Part. Matter 10 Micrometers and Smllr Tons/Yr:0

Name: TECHNICAL METAL FINISHING CO I  
Address: 3401 PACIFIC AVE  
City,State,Zip: BURBANK, CA 915050000  
Year: 2001  
County Code: 19  
Air Basin: SC  
Facility ID: 71645  
Air District Name: SC  
SIC Code: 3471  
Air District Name: SOUTH COAST AQMD  
Community Health Air Pollution Info System: Not reported  
Consolidated Emission Reporting Rule: Not reported  
Total Organic Hydrocarbon Gases Tons/Yr: 1  
Reactive Organic Gases Tons/Yr: 0  
Carbon Monoxide Emissions Tons/Yr: 0  
NOX - Oxides of Nitrogen Tons/Yr: 0  
SOX - Oxides of Sulphur Tons/Yr: 0  
Particulate Matter Tons/Yr: 0  
Part. Matter 10 Micrometers and Smllr Tons/Yr:0

Name: TECHNICAL METAL FINISHING CO INC  
Address: 3401 PACIFIC AVE  
City,State,Zip: BURBANK, CA 915050000  
Year: 2002  
County Code: 19  
Air Basin: SC  
Facility ID: 71645  
Air District Name: SC  
SIC Code: 3471  
Air District Name: SOUTH COAST AQMD  
Community Health Air Pollution Info System: Not reported  
Consolidated Emission Reporting Rule: Not reported  
Total Organic Hydrocarbon Gases Tons/Yr: 2  
Reactive Organic Gases Tons/Yr: 1  
Carbon Monoxide Emissions Tons/Yr: 0  
NOX - Oxides of Nitrogen Tons/Yr: 0  
SOX - Oxides of Sulphur Tons/Yr: 0  
Particulate Matter Tons/Yr: 0  
Part. Matter 10 Micrometers and Smllr Tons/Yr:0

Name: TECHNICAL METAL FINISHING CO INC  
Address: 3401 PACIFIC AVE  
City,State,Zip: BURBANK, CA 915050000  
Year: 2003  
County Code: 19  
Air Basin: SC  
Facility ID: 71645  
Air District Name: SC  
SIC Code: 3471  
Air District Name: SOUTH COAST AQMD

Map ID  
Direction  
Distance  
Elevation

MAP FINDINGS

Site

Database(s)

EDR ID Number  
EPA ID Number

**TECHNICAL METAL FINISHING CO I (Continued)**

**S103654050**

Community Health Air Pollution Info System: Not reported  
Consolidated Emission Reporting Rule: Not reported  
Total Organic Hydrocarbon Gases Tons/Yr: 2  
Reactive Organic Gases Tons/Yr: 1  
Carbon Monoxide Emissions Tons/Yr: 0  
NOX - Oxides of Nitrogen Tons/Yr: 0  
SOX - Oxides of Sulphur Tons/Yr: 0  
Particulate Matter Tons/Yr: 0  
Part. Matter 10 Micrometers and Smlr Tons/Yr:0

Name: TECHNICAL METAL FINISHING CO INC  
Address: 3401 PACIFIC AVE  
City,State,Zip: BURBANK, CA 915050000  
Year: 2004  
County Code: 19  
Air Basin: SC  
Facility ID: 71645  
Air District Name: SC  
SIC Code: 3471  
Air District Name: SOUTH COAST AQMD  
Community Health Air Pollution Info System: Not reported  
Consolidated Emission Reporting Rule: Not reported  
Total Organic Hydrocarbon Gases Tons/Yr: 1.99243  
Reactive Organic Gases Tons/Yr: 1.06  
Carbon Monoxide Emissions Tons/Yr: 0.06387  
NOX - Oxides of Nitrogen Tons/Yr: 0.1153  
SOX - Oxides of Sulphur Tons/Yr: 0.000714  
Particulate Matter Tons/Yr: 0.007749  
Part. Matter 10 Micrometers and Smlr Tons/Yr:0

Name: TECHNICAL METAL FINISHING CO INC  
Address: 3401 PACIFIC AVE  
City,State,Zip: BURBANK, CA 915050000  
Year: 2005  
County Code: 19  
Air Basin: SC  
Facility ID: 71645  
Air District Name: SC  
SIC Code: 3471  
Air District Name: SOUTH COAST AQMD  
Community Health Air Pollution Info System: Not reported  
Consolidated Emission Reporting Rule: Not reported  
Total Organic Hydrocarbon Gases Tons/Yr: 1.55654  
Reactive Organic Gases Tons/Yr: 1.315122592  
Carbon Monoxide Emissions Tons/Yr: .0499  
NOX - Oxides of Nitrogen Tons/Yr: .1217  
SOX - Oxides of Sulphur Tons/Yr: .0006  
Particulate Matter Tons/Yr: .01349693  
Part. Matter 10 Micrometers and Smlr Tons/Yr:.0132579667

Name: TECHNICAL METAL FINISHING CO INC  
Address: 3401 PACIFIC AVE  
City,State,Zip: BURBANK, CA 915050000  
Year: 2006  
County Code: 19  
Air Basin: SC  
Facility ID: 71645

Map ID  
Direction  
Distance  
Elevation

MAP FINDINGS

Site

Database(s)

EDR ID Number  
EPA ID Number

**TECHNICAL METAL FINISHING CO I (Continued)**

**S103654050**

Air District Name: SC  
SIC Code: 3471  
Air District Name: SOUTH COAST AQMD  
Community Health Air Pollution Info System: Not reported  
Consolidated Emission Reporting Rule: Not reported  
Total Organic Hydrocarbon Gases Tons/Yr: 4.126171982492861453  
Reactive Organic Gases Tons/Yr: 3.95  
Carbon Monoxide Emissions Tons/Yr: .073  
NOX - Oxides of Nitrogen Tons/Yr: .114  
SOX - Oxides of Sulphur Tons/Yr: 0  
Particulate Matter Tons/Yr: .095  
Part. Matter 10 Micrometers and Smllr Tons/Yr:.09152

Name: TECHNICAL METAL FINISHING CO INC  
Address: 3401 PACIFIC AVE  
City,State,Zip: BURBANK, CA 915050000  
Year: 2007  
County Code: 19  
Air Basin: SC  
Facility ID: 71645  
Air District Name: SC  
SIC Code: 3471  
Air District Name: SOUTH COAST AQMD  
Community Health Air Pollution Info System: Not reported  
Consolidated Emission Reporting Rule: Not reported  
Total Organic Hydrocarbon Gases Tons/Yr: 4.126171982492861453  
Reactive Organic Gases Tons/Yr: 3.95  
Carbon Monoxide Emissions Tons/Yr: .073  
NOX - Oxides of Nitrogen Tons/Yr: .114  
SOX - Oxides of Sulphur Tons/Yr: 0  
Particulate Matter Tons/Yr: .095  
Part. Matter 10 Micrometers and Smllr Tons/Yr:.09152

Name: TECHNICAL METAL FINISHING CO INC  
Address: 3401 PACIFIC AVE  
City,State,Zip: BURBANK, CA 91505  
Year: 2008  
County Code: 19  
Air Basin: SC  
Facility ID: 71645  
Air District Name: SC  
SIC Code: 3471  
Air District Name: SOUTH COAST AQMD  
Community Health Air Pollution Info System: Not reported  
Consolidated Emission Reporting Rule: Not reported  
Total Organic Hydrocarbon Gases Tons/Yr: .5283837680631147564  
Reactive Organic Gases Tons/Yr: .3079836616849999496  
Carbon Monoxide Emissions Tons/Yr: .08  
NOX - Oxides of Nitrogen Tons/Yr: .12  
SOX - Oxides of Sulphur Tons/Yr: .000759  
Particulate Matter Tons/Yr: .0096773136075  
Part. Matter 10 Micrometers and Smllr Tons/Yr:.009663957936675

Name: TECHNICAL METAL FINISHING CO I  
Address: 3401 PACIFIC AVE  
City,State,Zip: BURBANK, CA 91505  
Year: 2009

Map ID  
Direction  
Distance  
Elevation

MAP FINDINGS

Site

Database(s)

EDR ID Number  
EPA ID Number

**TECHNICAL METAL FINISHING CO I (Continued)**

**S103654050**

County Code: 19  
Air Basin: SC  
Facility ID: 71645  
Air District Name: SC  
SIC Code: 3471  
Air District Name: SOUTH COAST AQMD  
Community Health Air Pollution Info System: Not reported  
Consolidated Emission Reporting Rule: Not reported  
Total Organic Hydrocarbon Gases Tons/Yr: 0.271290277924228  
Reactive Organic Gases Tons/Yr: 0.25935200000000003  
Carbon Monoxide Emissions Tons/Yr: 7.0000000000000007E-2  
NOX - Oxides of Nitrogen Tons/Yr: 0.11  
SOX - Oxides of Sulphur Tons/Yr: 6.5099999999999999E-4  
Particulate Matter Tons/Yr: 8.2411900000000007E-3  
Part. Matter 10 Micrometers and Smlr Tons/Yr:8.2339591000000004E-3

Name: TECHNICAL METAL FINISHING CO I  
Address: 3401 PACIFIC AVE  
City,State,Zip: BURBANK, CA 91505  
Year: 2010  
County Code: 19  
Air Basin: SC  
Facility ID: 71645  
Air District Name: SC  
SIC Code: 3471  
Air District Name: SOUTH COAST AQMD  
Community Health Air Pollution Info System: Not reported  
Consolidated Emission Reporting Rule: Not reported  
Total Organic Hydrocarbon Gases Tons/Yr: 0.14610246560358001  
Reactive Organic Gases Tons/Yr: 0.13521  
Carbon Monoxide Emissions Tons/Yr: 7.9269999999999993E-2  
NOX - Oxides of Nitrogen Tons/Yr: 0.12485  
SOX - Oxides of Sulphur Tons/Yr: 6.8000000000000005E-4  
Particulate Matter Tons/Yr: 7.8039037199999994E-2  
Part. Matter 10 Micrometers and Smlr Tons/Yr:7.5256917068000001E-2

Name: TECHNICAL METAL FINISHING CO I  
Address: 3401 PACIFIC AVE  
City,State,Zip: BURBANK, CA 91505  
Year: 2011  
County Code: 19  
Air Basin: SC  
Facility ID: 71645  
Air District Name: SC  
SIC Code: 3471  
Air District Name: SOUTH COAST AQMD  
Community Health Air Pollution Info System: Not reported  
Consolidated Emission Reporting Rule: Not reported  
Total Organic Hydrocarbon Gases Tons/Yr: 0.3913752641  
Reactive Organic Gases Tons/Yr: 0.37513  
Carbon Monoxide Emissions Tons/Yr: 0.10006  
NOX - Oxides of Nitrogen Tons/Yr: 0.15755  
SOX - Oxides of Sulphur Tons/Yr: 0.00086  
Particulate Matter Tons/Yr: 0.10110375  
Part. Matter 10 Micrometers and Smlr Tons/Yr:0.0974814

Name: TECHNICAL METAL FINISHING CO INC

Map ID  
Direction  
Distance  
Elevation

MAP FINDINGS

Site

Database(s)

EDR ID Number  
EPA ID Number

TECHNICAL METAL FINISHING CO I (Continued)

S103654050

Address: 3401 PACIFIC AVE  
City,State,Zip: BURBANK, CA 91505  
Year: 2012  
County Code: 19  
Air Basin: SC  
Facility ID: 71645  
Air District Name: SC  
SIC Code: 3471  
Air District Name: SOUTH COAST AQMD  
Community Health Air Pollution Info System: Not reported  
Consolidated Emission Reporting Rule: Not reported  
Total Organic Hydrocarbon Gases Tons/Yr: 0.33160865852  
Reactive Organic Gases Tons/Yr: 0.31338  
Carbon Monoxide Emissions Tons/Yr: 0.05309  
NOX - Oxides of Nitrogen Tons/Yr: 0.19719  
SOX - Oxides of Sulphur Tons/Yr: 0.00091  
Particulate Matter Tons/Yr: 0.01147  
Part. Matter 10 Micrometers and Smllr Tons/Yr:0.0114121

LOS ANGELES CO. HMS:

Name: TECHNICAL METAL FINISHING CO  
Address: 3401 PACIFIC AVE  
City,State,Zip: BURBANK, CA 91505  
Region: LA  
Permit Category: Not reported  
Facility Id: 026004-035491  
Facility Type: Not reported  
Facility Status: OPEN  
Area: 3E  
Permit Number: Not reported  
Permit Status: Not reported

WIP:

Name: TECHNICAL METAL FINISHING  
Address: 3401 W Pacific Ave  
City,State,Zip: BURBANK, CA 91505  
Region: 4  
File Number: 104.1039  
**File Status: Historical**  
Staff: MBAIADY  
Facility Suite: Not reported

CIWQS:

Name: TECHNICAL METAL FINISHING  
Address: 3401 PACIFIC  
City,State,Zip: BURBANK, CA 91505  
Agency: Tech Metal Finishing Co  
Agency Address: 3401 W Pacific Ave, Burbank, CA 91505  
Place/Project Type: Industrial - Electroplating, Plating, Polishing, Anodizing, and Coloring  
SIC/NAICS: 3471  
Region: 4  
Program: INDSTW  
Regulatory Measure Status: Terminated  
Regulatory Measure Type: Storm water industrial  
Order Number: 2014-0057-DWQ

Map ID  
Direction  
Distance  
Elevation

MAP FINDINGS

Site

Database(s)

EDR ID Number  
EPA ID Number

**TECHNICAL METAL FINISHING CO I (Continued)**

**S103654050**

WDID: 4 19I009871  
NPDES Number: CAS000001  
Adoption Date: Not reported  
Effective Date: 03/30/1993  
Termination Date: 04/01/2015  
Expiration/Review Date: Not reported  
Design Flow: Not reported  
Major/Minor: Not reported  
Complexity: Not reported  
TTWQ: Not reported  
Enforcement Actions within 5 years: 0  
Violations within 5 years: 0  
Latitude: 34.18836  
Longitude: -118.34784

**CERS:**

Name: TECHNICAL METAL FINISHING  
Address: 3401 PACIFIC AVENUE  
City,State,Zip: BURBANK, CA 91505  
Site ID: 765535  
CERS ID: T10000011737  
CERS Description: Cleanup Program Site

**Affiliation:**

Affiliation Type Desc: Regional Board Caseworker  
Entity Name: CHAD NISHIDA - LOS ANGELES RWQCB (REGION 4)  
Entity Title: Not reported  
Affiliation Address: 320 4th Street, Suite 200  
Affiliation City: Los Angeles  
Affiliation State: CA  
Affiliation Country: Not reported  
Affiliation Zip: Not reported  
Affiliation Phone: ,

**NON-CASE INFO:**

Name: NASMYTH TMF, INC. (BURBANK FACILITY)  
Address: 3401 PACIFIC AVE  
City,State,Zip: BURBANK, CA 91505  
Global ID: T10000013512  
Case Type: Non-Case Information  
Status: Pending Review  
Status Date: 09/23/2019  
Lead Agency: LOS ANGELES RWQCB (REGION 4)  
Case Worker: CH  
Local Agency: Not reported  
RB Case Number: Not reported  
Loc Case Number: Not reported  
File Location: Not reported  
Potential Contaminants of Concern: Not reported  
Potential Media Affected: Not reported  
Site History: Not reported  
Begin Date: 09/23/2019  
How Discovered: Not reported  
How Discovered Description: Not reported  
Stop Method: Not reported  
Stop Description: Not reported

Map ID  
 Direction  
 Distance  
 Elevation

MAP FINDINGS

Site

Database(s)

EDR ID Number  
 EPA ID Number

**TECHNICAL METAL FINISHING CO I (Continued)**

**S103654050**

Latitude: 34.18863  
 Longitude: -118.34764  
 Geotracker: [http://geotracker.waterboards.ca.gov/profile\\_report.asp?global\\_id=T100000135129](http://geotracker.waterboards.ca.gov/profile_report.asp?global_id=T100000135129)  
 EPA Region: 9  
 Coordinate Source: Manual Entry on Screens  
 Cuf Case: NO  
 Quantity Released Gallons: Not reported  
 Leak Reported Date: Not reported  
 Discharge Source: Not reported  
 Discharge Cause: Not reported  
 No Further Action Date: Not reported  
 CA Water Watershed Name: Los Angeles River - San Fernando - Bull Canyon (412.21)  
 Dwr Groundwater Subbasin Name: San Fernando Valley (4-012)  
 Disadvantaged Community: Not reported  
 CA Enviroscreen 3 Score: 56-60%  
 CA Enviroscreen 4 Score: 60-65%  
 Military DOD Site: No  
 Facility Project Subtype: Not reported  
 RWQCB Region: LOS ANGELES RWQCB (REGION 4)

**AX297**  
**SW**  
**1/4-1/2**  
**0.459 mi.**  
**2425 ft.**

**LEE FILTERS**  
**2237 HOLLYWOOD WAY**  
**BURBANK, CA 91505**  
**Site 2 of 3 in cluster AX**

**CPS-SLIC** **S106484419**  
**ENF** **N/A**  
**WIP**  
**CERS**

**Relative:**  
**Lower**  
**Actual:**  
**665 ft.**  
**Client Plot**

CPS-SLIC:  
 Name: LEE FILTERS  
 Address: 2237 HOLLYWOOD WAY.  
 City,State,Zip: BURBANK, CA 91505  
 Region: STATE  
**Facility Status: Completed - Case Closed**  
 Status Date: 12/19/2014  
 Global Id: SL603798589  
 Lead Agency: LOS ANGELES RWQCB (REGION 4)  
 Lead Agency Case Number: Not reported  
 Latitude: 34.1895985287545  
 Longitude: -118.34951256218  
 Case Type: Cleanup Program Site  
 Case Worker: GJH  
 Local Agency: Not reported  
 RB Case Number: 104.0023  
 File Location: Not reported  
 Potential Media Affected: Aquifer used for drinking water supply  
 Potential Contaminants of Concern: Not reported  
 EPA Region: 9  
 Coordinate Source: Google Map Move  
 Cuf Case: NO  
 Quantity Released Gallons: Not reported  
 Begin Date: 03/27/1987  
 Leak Reported Date: 01/02/1965  
 How Discovered: Not reported  
 How Discovered Description: Not reported  
 Discharge Source: Not reported  
 Discharge Cause: Not reported  
 Stop Method: Not reported  
 Stop Description: Not reported  
 No Further Action Date: 12/19/2014

Map ID  
Direction  
Distance  
Elevation

MAP FINDINGS

Site

Database(s)

EDR ID Number  
EPA ID Number

**LEE FILTERS (Continued)**

**S106484419**

CA Water Watershed Name: Los Angeles River - San Fernando - Bull Canyon (412.21)  
Dwr Groundwater Subbasin Name: San Fernando Valley (4-012)  
Disadvantaged Community: Not reported  
CA Enviroscreen 3 Score: 56-60%  
CA Enviroscreen 4 Score: 55-60%  
Military DOD Site: No  
Facility Project Subtype: Not reported  
RWQCB Region: LOS ANGELES RWQCB (REGION 4)  
Site History: Not reported

[Click here to access the California GeoTracker records for this facility:](#)

**ENF:**

Name: LEE FILTERS (FORMER ZIPCO)  
Address: 2237 HOLLYWOOD  
City,State,Zip: BURBANK, CA 91505  
Region: 4  
Facility Id: 236780  
Agency Name: Lee Filters (Former Zipco)  
Place Type: Facility  
Place Subtype: Not reported  
Facility Type: All other facilities  
Agency Type: Privately-Owned Business  
# Of Agencies: 1  
Place Latitude: 34.189049  
Place Longitude: -118.349036  
SIC Code 1: Not reported  
SIC Desc 1: Not reported  
SIC Code 2: Not reported  
SIC Desc 2: Not reported  
SIC Code 3: Not reported  
SIC Desc 3: Not reported  
NAICS Code 1: Not reported  
NAICS Desc 1: Not reported  
NAICS Code 2: Not reported  
NAICS Desc 2: Not reported  
NAICS Code 3: Not reported  
NAICS Desc 3: Not reported  
# Of Places: 1  
Source Of Facility: Reg Meas  
Design Flow: Not reported  
Threat To Water Quality: Not reported  
Complexity: Not reported  
Pretreatment: Not reported  
Facility Waste Type: Not reported  
Facility Waste Type 2: Not reported  
Facility Waste Type 3: Not reported  
Facility Waste Type 4: Not reported  
Program: WIP  
Program Category1: MONITORING  
Program Category2: MONITORING  
# Of Programs: 1  
WDID: 4WIP1040023  
Reg Measure Id: 161669  
Reg Measure Type: Unregulated  
Region: 4  
Order #: Not reported



Map ID  
Direction  
Distance  
Elevation

MAP FINDINGS

Site

Database(s)

EDR ID Number  
EPA ID Number

LEE FILTERS (Continued)

S106484419

Npdes# CA#: Not reported  
Major-Minor: Not reported  
Npdes Type: Not reported  
Reclamation: Not reported  
Dredge Fill Fee: Not reported  
301H: Not reported  
Application Fee Amt Received: Not reported  
Status: Historical  
Status Date: 06/17/2005  
Effective Date: Not reported  
Expiration/Review Date: Not reported  
Termination Date: Not reported  
WDR Review - Amend: Not reported  
WDR Review - Revise/Renew: Not reported  
WDR Review - Rescind: Not reported  
WDR Review - No Action Required: Not reported  
WDR Review - Pending: Not reported  
WDR Review - Planned: Not reported  
Status Enrollee: N  
Individual/General: Not reported  
Fee Code: Not reported  
Direction/Voice: Passive  
Enforcement Id(EID): 235150  
Region: 4  
Order / Resolution Number: UNKNOWN  
Enforcement Action Type: Notice of Violation  
Effective Date: 03/08/2001  
Adoption/Issuance Date: Not reported  
Achieve Date: Not reported  
Termination Date: 03/08/2001  
ACL Issuance Date: Not reported  
EPL Issuance Date: Not reported  
Status: Historical  
Title: Enforcement - 4WIP1040023  
Description: Notice of Violation sent 3/8/01 for overdue chemical use questionnaire.  
Program: WIP  
Latest Milestone Completion Date: Not reported  
# Of Programs1: 1  
Total Assessment Amount: 0  
Initial Assessed Amount: 0  
Liability \$ Amount: 0  
Project \$ Amount: 0  
Liability \$ Paid: 0  
Project \$ Completed: 0  
Total \$ Paid/Completed Amount: 0  
  
Name: LEE FILTERS (FORMER ZIPCO)  
Address: 2237 HOLLYWOOD  
City,State,Zip: BURBANK, CA 91505  
Region: 4  
Facility Id: 236780  
Agency Name: Lee Filters (Former Zipco)  
Place Type: Facility  
Place Subtype: Not reported  
Facility Type: All other facilities  
Agency Type: Privately-Owned Business

Map ID  
Direction  
Distance  
Elevation

MAP FINDINGS

Site

Database(s)

EDR ID Number  
EPA ID Number

LEE FILTERS (Continued)

S106484419

# Of Agencies:	1
Place Latitude:	34.189049
Place Longitude:	-118.349036
SIC Code 1:	Not reported
SIC Desc 1:	Not reported
SIC Code 2:	Not reported
SIC Desc 2:	Not reported
SIC Code 3:	Not reported
SIC Desc 3:	Not reported
NAICS Code 1:	Not reported
NAICS Desc 1:	Not reported
NAICS Code 2:	Not reported
NAICS Desc 2:	Not reported
NAICS Code 3:	Not reported
NAICS Desc 3:	Not reported
# Of Places:	1
Source Of Facility:	Reg Meas
Design Flow:	Not reported
Threat To Water Quality:	Not reported
Complexity:	Not reported
Pretreatment:	Not reported
Facility Waste Type:	Not reported
Facility Waste Type 2:	Not reported
Facility Waste Type 3:	Not reported
Facility Waste Type 4:	Not reported
Program:	WIP
Program Category1:	MONITORING
Program Category2:	MONITORING
# Of Programs:	1
WDID:	4WIP1040023
Reg Measure Id:	161669
Reg Measure Type:	Unregulated
Region:	4
Order #:	Not reported
Npdes# CA#:	Not reported
Major-Minor:	Not reported
Npdes Type:	Not reported
Reclamation:	Not reported
Dredge Fill Fee:	Not reported
301H:	Not reported
Application Fee Amt Received:	Not reported
Status:	Historical
Status Date:	06/17/2005
Effective Date:	Not reported
Expiration/Review Date:	Not reported
Termination Date:	Not reported
WDR Review - Amend:	Not reported
WDR Review - Revise/Renew:	Not reported
WDR Review - Rescind:	Not reported
WDR Review - No Action Required:	Not reported
WDR Review - Pending:	Not reported
WDR Review - Planned:	Not reported
Status Enrollee:	N
Individual/General:	Not reported
Fee Code:	Not reported
Direction/Voice:	Passive
Enforcement Id(EID):	226373

Map ID  
Direction  
Distance  
Elevation

MAP FINDINGS

Site

Database(s)

EDR ID Number  
EPA ID Number

LEE FILTERS (Continued)

S106484419

Region: 4  
Order / Resolution Number: 13267 Letter  
Enforcement Action Type: 13267 Letter  
Effective Date: 11/29/2000  
Adoption/Issuance Date: Not reported  
Achieve Date: Not reported  
Termination Date: 11/29/2000  
ACL Issuance Date: Not reported  
EPL Issuance Date: Not reported  
Status: Historical  
Title: Enforcement - 4WIP1040023  
Description: Not reported  
Program: WIP  
Latest Milestone Completion Date: Not reported  
# Of Programs1: 1  
Total Assessment Amount: 0  
Initial Assessed Amount: 0  
Liability \$ Amount: 0  
Project \$ Amount: 0  
Liability \$ Paid: 0  
Project \$ Completed: 0  
Total \$ Paid/Completed Amount: 0

WIP:

Name: LEE FILTERS  
Address: 2237 Hollywood Way  
City,State,Zip: BURBANK, CA 91505  
Region: 4  
File Number: 104.0023  
**File Status: Backlog**  
Staff: UNIDENTIFIED  
Facility Suite: Not reported

CERS:

Name: LEE FILTERS  
Address: 2237 HOLLYWOOD WAY.  
City,State,Zip: BURBANK, CA 91505  
Site ID: 741055  
CERS ID: SL603798589  
CERS Description: Cleanup Program Site

Affiliation:

Affiliation Type Desc: Regional Board Caseworker  
Entity Name: JEFFREY HU - LOS ANGELES RWQCB (REGION 4)  
Entity Title: Not reported  
Affiliation Address: 320 W. 4TH ST., SUITE 200  
Affiliation City: LOS ANGELES  
Affiliation State: CA  
Affiliation Country: Not reported  
Affiliation Zip: Not reported  
Affiliation Phone: ,

Map ID  
 Direction  
 Distance  
 Elevation

MAP FINDINGS

Site

Database(s)

EDR ID Number  
 EPA ID Number

**AX298**      **CHEN ENGINEERING & SERVICES**  
**SW**        **3540 VALHALLA DR**  
**1/4-1/2**    **BURBANK, CA 91505**  
**0.459 mi.**  
**2426 ft.**    **Site 3 of 3 in cluster AX**

**CPS-SLIC**    **S104828060**  
**LOS ANGELES CO. HMS**    **N/A**  
**WIP**

**Relative:**  
**Lower**

CPS-SLIC:

**Actual:**  
**668 ft.**

<p>Name: WESTERN LIGHTING INDUST. INC.          Address: 3540 VALHALLA DR.          City,State,Zip: BURBANK, CA 91505          Region: STATE  <b>Facility Status: Completed - Case Closed</b>          Status Date: 01/18/1990          Global Id: T10000015214          Lead Agency: LOS ANGELES RWQCB (REGION 4)          Lead Agency Case Number: Not reported          Latitude: 34.18974          Longitude: -118.35058          Case Type: Cleanup Program Site          Case Worker: WIP          Local Agency: Not reported          RB Case Number: 104.1010          File Location: Not reported          Potential Media Affected: Not reported          Potential Contaminants of Concern: Not reported          EPA Region: 9          Coordinate Source: Not reported          Cuf Case: NO          Quantity Released Gallons: Not reported          Begin Date: 01/01/1985          Leak Reported Date: Not reported          How Discovered: Not reported          How Discovered Description: Not reported          Discharge Source: Not reported          Discharge Cause: Not reported          Stop Method: Not reported          Stop Description: Not reported          No Further Action Date: 01/18/1990          CA Water Watershed Name: Los Angeles River - San Fernando - Bull Canyon (412.21)          Dwr Groundwater Subbasin Name: San Fernando Valley (4-012)          Disadvantaged Community: Not reported          CA Enviroscreen 3 Score: 66-70%          CA Enviroscreen 4 Score: 55-60%          Military DOD Site: No          Facility Project Subtype: Not reported          RWQCB Region: LOS ANGELES RWQCB (REGION 4)          Site History: Not reported</p>
--

Click here to access the California GeoTracker records for this facility:

<p>Name: CHEN ENGINEERING &amp; SERVICES          Address: 3540 VALHALLA DR.          City,State,Zip: BURBANK, CA 91505          Region: STATE  <b>Facility Status: Completed - Case Closed</b>          Status Date: 01/18/1990          Global Id: T10000014634          Lead Agency: LOS ANGELES RWQCB (REGION 4)          Lead Agency Case Number: Not reported</p>
---

Map ID  
Direction  
Distance  
Elevation

MAP FINDINGS

Site

Database(s)

EDR ID Number  
EPA ID Number

**CHEN ENGINEERING & SERVICES (Continued)**

**S104828060**

Latitude: 34.18974  
Longitude: -118.35058  
Case Type: Cleanup Program Site  
Case Worker: WIP  
Local Agency: Not reported  
RB Case Number: 104.0287  
File Location: Not reported  
Potential Media Affected: Not reported  
Potential Contaminants of Concern: Not reported  
EPA Region: 9  
Coordinate Source: Not reported  
Cuf Case: NO  
Quantity Released Gallons: Not reported  
Begin Date: 01/01/1985  
Leak Reported Date: Not reported  
How Discovered: Not reported  
How Discovered Description: Not reported  
Discharge Source: Not reported  
Discharge Cause: Not reported  
Stop Method: Not reported  
Stop Description: Not reported  
No Further Action Date: 01/18/1990  
CA Water Watershed Name: Los Angeles River - San Fernando - Bull Canyon (412.21)  
Dwr Groundwater Subbasin Name: San Fernando Valley (4-012)  
Disadvantaged Community: Not reported  
CA Enviroscreen 3 Score: 66-70%  
CA Enviroscreen 4 Score: 55-60%  
Military DOD Site: No  
Facility Project Subtype: Not reported  
RWQCB Region: LOS ANGELES RWQCB (REGION 4)  
Site History: Not reported

[Click here to access the California GeoTracker records for this facility:](#)

**LOS ANGELES CO. HMS:**

Name: WESTERN LIGHTING INDUSTRIES  
Address: 3540 VALHALLA DR  
City,State,Zip: BURBANK, CA 91505  
Region: LA  
Permit Category: Not reported  
Facility Id: 025959-035446  
Facility Type: Not reported  
Facility Status: OPEN  
Area: 3E  
Permit Number: Not reported  
Permit Status: Not reported

**WIP:**

Name: CHEN ENGINEERING & SERVICES  
Address: 3540 Valhalla Dr  
City,State,Zip: BURBANK, CA 91505  
Region: 4  
File Number: 104.0287  
**File Status: Historical**  
Staff: LM  
Facility Suite: Not reported

Map ID  
Direction  
Distance  
Elevation

MAP FINDINGS

Site

Database(s)

EDR ID Number  
EPA ID Number

**CHEN ENGINEERING & SERVICES (Continued)**

**S104828060**

Name: WESTERN LIGHTING INDUST. INC  
Address: 3540 Valhalla Dr  
City,State,Zip: BURBANK, CA 91505  
Region: 4  
File Number: 104.1010  
**File Status: Historical**  
Staff: LM  
Facility Suite: Not reported

**BA299  
NE  
1/4-1/2  
0.464 mi.  
2450 ft.**

**SPEC PLASTICS  
2445 WINONA AVE.  
BURBANK, CA 91504  
Site 1 of 3 in cluster BA**

**CPS-SLIC S106764554  
WIP N/A**

**Relative:  
Lower**

CPS-SLIC:  
Name: SPEC PLASTICS  
Address: 2445 WINONA AVE.  
City,State,Zip: BURBANK, CA 91504  
Region: STATE  
**Facility Status: Completed - Case Closed**  
Status Date: 03/16/1988  
Global Id: T10000015213  
Lead Agency: LOS ANGELES RWQCB (REGION 4)  
Lead Agency Case Number: Not reported  
Latitude: 34.19917  
Longitude: -118.33676  
Case Type: Cleanup Program Site  
Case Worker: WIP  
Local Agency: Not reported  
RB Case Number: 104.0998  
File Location: Not reported  
Potential Media Affected: Not reported  
Potential Contaminants of Concern: Not reported  
EPA Region: 9  
Coordinate Source: Not reported  
Cuf Case: NO  
Quantity Released Gallons: Not reported  
Begin Date: 01/01/1985  
Leak Reported Date: Not reported  
How Discovered: Not reported  
How Discovered Description: Not reported  
Discharge Source: Not reported  
Discharge Cause: Not reported  
Stop Method: Not reported  
Stop Description: Not reported  
No Further Action Date: 03/16/1988  
CA Water Watershed Name: Los Angeles River - San Fernando - Bull Canyon (412.21)  
Dwr Groundwater Subbasin Name: San Fernando Valley (4-012)  
Disadvantaged Community: Disadvantaged Community  
CA Enviroscreen 3 Score: 81-85%  
CA Enviroscreen 4 Score: 85-90%  
Military DOD Site: No  
Facility Project Subtype: Not reported  
RWQCB Region: LOS ANGELES RWQCB (REGION 4)  
Site History: Not reported

**Actual:  
664 ft.**

Map ID  
 Direction  
 Distance  
 Elevation

MAP FINDINGS

Site

Database(s)

EDR ID Number  
 EPA ID Number

**SPEC PLASTICS (Continued)**

**S106764554**

[Click here to access the California GeoTracker records for this facility:](#)

WIP:  
 Name: SPEC PLASTICS  
 Address: 2445 Winona Ave  
 City,State,Zip: BURBANK, CA 91504  
 Region: 4  
 File Number: 104.0998  
**File Status: Historical**  
 Staff: DBACHARO  
 Facility Suite: Not reported

**BA300  
 NE  
 1/4-1/2  
 0.465 mi.  
 2456 ft.**

**RYAN HERCO  
 2509 WINONA AVE.  
 BURBANK, CA 91504  
 Site 2 of 3 in cluster BA**

**CPS-SLIC S106764544  
 WIP N/A**

**Relative:  
 Higher  
 Actual:  
 670 ft.**

CPS-SLIC:  
 Name: RYAN HERCO  
 Address: 2509 WINONA AVE.  
 City,State,Zip: BURBANK, CA 91504  
 Region: STATE  
**Facility Status: Completed - Case Closed**  
 Status Date: 03/16/1988  
 Global Id: T10000015201  
 Lead Agency: LOS ANGELES RWQCB (REGION 4)  
 Lead Agency Case Number: Not reported  
 Latitude: 34.19917  
 Longitude: -118.33676  
 Case Type: Cleanup Program Site  
 Case Worker: WIP  
 Local Agency: Not reported  
 RB Case Number: 104.0947  
 File Location: Not reported  
 Potential Media Affected: Not reported  
 Potential Contaminants of Concern: Not reported  
 EPA Region: 9  
 Coordinate Source: Not reported  
 Cuf Case: NO  
 Quantity Released Gallons: Not reported  
 Begin Date: 01/01/1985  
 Leak Reported Date: Not reported  
 How Discovered: Not reported  
 How Discovered Description: Not reported  
 Discharge Source: Not reported  
 Discharge Cause: Not reported  
 Stop Method: Not reported  
 Stop Description: Not reported  
 No Further Action Date: 03/16/1988  
 CA Water Watershed Name: Los Angeles River - San Fernando - Bull Canyon (412.21)  
 Dwr Groundwater Subbasin Name: San Fernando Valley (4-012)  
 Disadvantaged Community: Disadvantaged Community  
 CA Enviroscreen 3 Score: 81-85%  
 CA Enviroscreen 4 Score: 85-90%  
 Military DOD Site: No

Map ID  
Direction  
Distance  
Elevation

MAP FINDINGS

Site

Database(s)

EDR ID Number  
EPA ID Number

**RYAN HERCO (Continued)**

**S106764544**

Facility Project Subtype: Not reported  
RWQCB Region: LOS ANGELES RWQCB (REGION 4)  
Site History: Not reported

[Click here to access the California GeoTracker records for this facility:](#)

WIP:

Name: RYAN HERCO  
Address: 2509 Winona Ave  
City,State,Zip: BURBANK, CA 91504  
Region: 4  
File Number: 104.0947  
**File Status: Historical**  
Staff: MPS  
Facility Suite: Not reported

**BA301  
NE  
1/4-1/2  
0.465 mi.  
2457 ft.**

**MARATHON FLIGHTRONICS  
2511 WINONA AVE.  
BURBANK, CA 91504  
Site 3 of 3 in cluster BA**

**CPS-SLIC S106764497  
WIP N/A**

**Relative:  
Higher  
Actual:  
671 ft.**

CPS-SLIC:  
Name: MARATHON FLIGHTRONICS  
Address: 2511 WINONA AVE.  
City,State,Zip: BURBANK, CA 91504  
Region: STATE  
**Facility Status: Completed - Case Closed**  
Status Date: 11/16/1987  
Global Id: T10000015141  
Lead Agency: LOS ANGELES RWQCB (REGION 4)  
Lead Agency Case Number: Not reported  
Latitude: 34.19917  
Longitude: -118.33676  
Case Type: Cleanup Program Site  
Case Worker: WIP  
Local Agency: Not reported  
RB Case Number: 104.0699  
File Location: Not reported  
Potential Media Affected: Not reported  
Potential Contaminants of Concern: Not reported  
EPA Region: 9  
Coordinate Source: Not reported  
Cuf Case: NO  
Quantity Released Gallons: Not reported  
Begin Date: 01/01/1985  
Leak Reported Date: Not reported  
How Discovered: Not reported  
How Discovered Description: Not reported  
Discharge Source: Not reported  
Discharge Cause: Not reported  
Stop Method: Not reported  
Stop Description: Not reported  
No Further Action Date: 11/16/1987  
CA Water Watershed Name: Los Angeles River - San Fernando - Bull Canyon (412.21)  
Dwr Groundwater Subbasin Name: San Fernando Valley (4-012)  
Disadvantaged Community: Disadvantaged Community



Map ID  
 Direction  
 Distance  
 Elevation

MAP FINDINGS

Site

Database(s)

EDR ID Number  
 EPA ID Number

**MARATHON FLIGHTRONICS (Continued)**

**S106764497**

CA Enviroscreen 3 Score: 81-85%  
 CA Enviroscreen 4 Score: 85-90%  
 Military DOD Site: No  
 Facility Project Subtype: Not reported  
 RWQCB Region: LOS ANGELES RWQCB (REGION 4)  
 Site History: Not reported

[Click here to access the California GeoTracker records for this facility:](#)

**WIP:**

Name: MARATHON FLIGHTRONICS  
 Address: 2511 Winona Ave  
 City,State,Zip: BURBANK, CA 91504  
 Region: 4  
 File Number: 104.0699  
**File Status: Historical**  
 Staff: DBACHARO  
 Facility Suite: Not reported

**BB302**  
 East  
 1/4-1/2  
 0.468 mi.  
 2472 ft.  
 Relative:  
 Lower  
 Actual:  
 646 ft.

**GRAPHIC ART SYSTEMS INC**  
 2150 N LINCOLN ST  
 BURBANK, CA 91504

Site 1 of 3 in cluster BB

**RCRA-SQG 1000686643**  
**CPS-SLIC CAD983639923**  
 FINDS  
 ECHO  
 HWTS  
 HAZNET  
 WIP  
 CERS

**RCRA Listings:**

Date Form Received by Agency: 19920615  
 Handler Name: Graphic Art Systems Inc  
 Handler Address: N LINCOLN ST  
 Handler City,State,Zip: BURBANK, CA 91504  
 EPA ID: CAD983639923  
 Contact Name: GENE ALKAZIAN  
 Contact Address: 2150 N LINCOLN ST  
 Contact City,State,Zip: BURBANK, CA 91504  
 Contact Telephone: 818-848-5571  
 Contact Fax: Not reported  
 Contact Email: Not reported  
 Contact Title: Not reported  
 EPA Region: 09  
 Land Type: Private  
 Federal Waste Generator Description: Small Quantity Generator  
 Non-Notifier: Not reported  
 Biennial Report Cycle: Not reported  
 Accessibility: Not reported  
 Active Site Indicator: Handler Activities  
 State District Owner: Not reported  
 State District: Not reported  
 Mailing Address: N LINCOLN ST  
 Mailing City,State,Zip: BURBANK, CA 91504  
 Owner Name: Eugene Alkazian And Roger Rebbun  
 Owner Type: County  
 Operator Name: Not reported  
 Operator Type: Not reported  
 Short-Term Generator Activity: No

Map ID  
Direction  
Distance  
Elevation

MAP FINDINGS

Site

Database(s)

EDR ID Number  
EPA ID Number

**GRAPHIC ART SYSTEMS INC (Continued)**

**1000686643**

Importer Activity:	No
Mixed Waste Generator:	No
Transporter Activity:	No
Transfer Facility Activity:	No
Recycler Activity with Storage:	No
Small Quantity On-Site Burner Exemption:	No
Smelting Melting and Refining Furnace Exemption:	No
Underground Injection Control:	No
Off-Site Waste Receipt:	No
Universal Waste Indicator:	No
Universal Waste Destination Facility:	No
Federal Universal Waste:	No
Active Site State-Reg Handler:	---
Federal Facility Indicator:	Not reported
Hazardous Secondary Material Indicator:	NN
Sub-Part K Indicator:	Not reported
2018 GPRC Permit Baseline:	Not on the Baseline
2018 GPRC Renewals Baseline:	Not on the Baseline
202 GPRC Corrective Action Baseline:	No
Subject to Corrective Action Universe:	No
Non-TSDFs Where RCRA CA has Been Imposed Universe:	No
Corrective Action Priority Ranking:	No NCAPS ranking
Environmental Control Indicator:	No
Institutional Control Indicator:	No
Human Exposure Controls Indicator:	N/A
Groundwater Controls Indicator:	N/A
Significant Non-Complier Universe:	No
Unaddressed Significant Non-Complier Universe:	No
Addressed Significant Non-Complier Universe:	No
Significant Non-Complier With a Compliance Schedule Universe:	No
Financial Assurance Required:	Not reported
Handler Date of Last Change:	20000915
Recognized Trader-Importer:	No
Recognized Trader-Exporter:	No
Importer of Spent Lead Acid Batteries:	No
Exporter of Spent Lead Acid Batteries:	No
Recycler Activity Without Storage:	Not reported
Manifest Broker:	Not reported
Sub-Part P Indicator:	No

Handler - Owner Operator:

Owner/Operator Indicator:	Owner
Owner/Operator Name:	EUGENE ALKAZIAN AND ROGER REBBUN
Legal Status:	County
Date Became Current:	Not reported
Date Ended Current:	Not reported
Owner/Operator Address:	2150 N LINCOLN ST
Owner/Operator City,State,Zip:	BURBANK, CA 91504
Owner/Operator Telephone:	818-848-5571
Owner/Operator Telephone Ext:	Not reported
Owner/Operator Fax:	Not reported
Owner/Operator Email:	Not reported

Historic Generators:

Receive Date:	19920615
---------------	----------

Map ID  
Direction  
Distance  
Elevation

MAP FINDINGS

Site

Database(s)

EDR ID Number  
EPA ID Number

**GRAPHIC ART SYSTEMS INC (Continued)**

**1000686643**

Handler Name: GRAPHIC ART SYSTEMS INC  
Federal Waste Generator Description: Small Quantity Generator  
State District Owner: Not reported  
Large Quantity Handler of Universal Waste: No  
Recognized Trader Importer: No  
Recognized Trader Exporter: No  
Spent Lead Acid Battery Importer: No  
Spent Lead Acid Battery Exporter: No  
Current Record: Yes  
Non Storage Recycler Activity: Not reported  
Electronic Manifest Broker: Not reported

List of NAICS Codes and Descriptions:  
NAICS Codes: No NAICS Codes Found

Facility Has Received Notices of Violations:  
Violations: No Violations Found

Evaluation Action Summary:  
Evaluations: No Evaluations Found

CPS-SLIC:  
Name: CHESYSTEMS  
Address: 2150 N. LINCOLN ST.  
City,State,Zip: BURBANK, CA 91504  
Region: STATE  
**Facility Status: Completed - Case Closed**  
Status Date: 12/22/2014  
Global Id: SL603798637  
Lead Agency: LOS ANGELES RWQCB (REGION 4)  
Lead Agency Case Number: Not reported  
Latitude: 34.195381  
Longitude: -118.334885  
Case Type: Cleanup Program Site  
Case Worker: GJH  
Local Agency: Not reported  
RB Case Number: 104.1200  
File Location: Not reported  
Potential Media Affected: Aquifer used for drinking water supply  
Potential Contaminants of Concern: Not reported  
EPA Region: 9  
Coordinate Source: Not reported  
Cuf Case: NO  
Quantity Released Gallons: Not reported  
Begin Date: 08/15/1987  
Leak Reported Date: 01/02/1965  
How Discovered: Not reported  
How Discovered Description: Not reported  
Discharge Source: Not reported  
Discharge Cause: Not reported  
Stop Method: Not reported  
Stop Description: Not reported  
No Further Action Date: 12/22/2014  
CA Water Watershed Name: Los Angeles River - San Fernando - Bull Canyon (412.21)

Map ID  
Direction  
Distance  
Elevation

MAP FINDINGS

Site

Database(s)

EDR ID Number  
EPA ID Number

**GRAPHIC ART SYSTEMS INC (Continued)**

**1000686643**

Dwr Groundwater Subbasin Name: San Fernando Valley (4-012)  
Disadvantaged Community: Not reported  
CA EnviroScreen 3 Score: 76-80%  
CA EnviroScreen 4 Score: 90-95%  
Military DOD Site: No  
Facility Project Subtype: Not reported  
RWQCB Region: LOS ANGELES RWQCB (REGION 4)  
Site History: Not reported

Click here to access the California GeoTracker records for this facility:

**FINDS:**

Registry ID: 110002878752

Click Here for FRS Facility Detail Report:

**Environmental Interest/Information System:**

The Resource Conservation and Recovery Act Information System (RCRAInfo) is EPA's comprehensive information system in support of the Resource Conservation and Recovery Act (RCRA) of 1976 and the Hazardous and Solid Waste Amendments (HSWA) of 1984. It tracks many types of information about generators, transporters, treaters, storers, and disposers of hazardous waste.

Click this hyperlink while viewing on your computer to access additional FINDS: detail in the EDR Site Report.

**ECHO:**

Envid: 1000686643  
Registry ID: 110002878752  
DFR URL: <http://echo.epa.gov/detailed-facility-report?fid=110002878752>  
Name: GRAPHIC ART SYSTEMS INC  
Address: 2150 N LINCOLN ST  
City,State,Zip: BURBANK, CA 91504

**HWTS:**

Name: GRAPHIC ART SYSTEMS INC  
Address: 2150 N LINCOLN ST  
Address 2: Not reported  
City,State,Zip: BURBANK, CA 91504  
EPA ID: CAD983639923  
Inactive Date: 06/30/1998  
Create Date: 06/15/1992  
Last Act Date: Not reported  
Mailing Name: Not reported  
Mailing Address: 2150 N LINCOLN ST  
Mailing Address 2: Not reported  
Mailing City,State,Zip: BURBANK, CA 915043337  
Owner Name: CORPORATION  
Owner Address: 2150 N LINCOLN ST  
Owner Address 2: Not reported  
Owner City,State,Zip: BURBANK, CA 915043337  
Owner Phone: Not reported  
Owner Fax: Not reported  
Contact Name: GENE ALKAZIAN/EXEC VP  
Contact Address: INACT PER NONDEL 98VQ FINAL  
Contact Address 2: Not reported

Map ID  
Direction  
Distance  
Elevation

MAP FINDINGS

Site

Database(s)

EDR ID Number  
EPA ID Number

**GRAPHIC ART SYSTEMS INC (Continued)**

**1000686643**

City,State,Zip: BURBANK, CA 915043337  
Contact Phone: Not reported  
Contact Fax: Not reported  
Facility Status: Inactive  
Facility Type: PERMANENT  
Category: FEDERAL  
Latitude: 34.194146  
Longitude: -118.335842

**HAZNET:**

Name: GRAPHIC ART SYSTEMS INC  
Address: 2150 N LINCOLN ST  
Address 2: Not reported  
City,State,Zip: BURBANK, CA 915040000  
Contact: GENE ALKAZIAN/EXEC VP  
Telephone: 8188485571  
Mailing Name: Not reported  
Mailing Address: 2150 N LINCOLN ST

Year: 1996  
Gepaid: CAD983639923  
TSD EPA ID: CAD108040858  
CA Waste Code: 541 - Photochemicals/photoprocessing waste  
Disposal Method: R01 - Recycler  
Tons: 8.1766

Year: 1995  
Gepaid: CAD983639923  
TSD EPA ID: CAD108040858  
CA Waste Code: 541 - Photochemicals/photoprocessing waste  
Disposal Method: R01 - Recycler  
Tons: 10.0066

Year: 1994  
Gepaid: CAD983639923  
TSD EPA ID: CAD108040858  
CA Waste Code: 541 - Photochemicals/photoprocessing waste  
Disposal Method: -  
Tons: 1.0757

Year: 1994  
Gepaid: CAD983639923  
TSD EPA ID: CAD108040858  
CA Waste Code: -  
Disposal Method: -  
Tons: 0

Year: 1994  
Gepaid: CAD983639923  
TSD EPA ID: CAD108040858  
CA Waste Code: 541 - Photochemicals/photoprocessing waste  
Disposal Method: R01 - Recycler  
Tons: 6.0782

Year: 1994  
Gepaid: CAD983639923  
TSD EPA ID: CAD981402522

Map ID  
Direction  
Distance  
Elevation

MAP FINDINGS

Site

Database(s)

EDR ID Number  
EPA ID Number

**GRAPHIC ART SYSTEMS INC (Continued)**

**1000686643**

CA Waste Code:	541 - Photochemicals/photoprocessing waste
Disposal Method:	R01 - Recycler
Tons:	2.4603
Year:	1993
Gepaid:	CAD983639923
TSD EPA ID:	CAD000088252
CA Waste Code:	214 - Unspecified solvent mixture
Disposal Method:	R01 - Recycler
Tons:	0.198
Year:	1993
Gepaid:	CAD983639923
TSD EPA ID:	CAD108040858
CA Waste Code:	541 - Photochemicals/photoprocessing waste
Disposal Method:	R01 - Recycler
Tons:	5.1324
Year:	1993
Gepaid:	CAD983639923
TSD EPA ID:	CAD108040858
CA Waste Code:	541 - Photochemicals/photoprocessing waste
Disposal Method:	-
Tons:	1.5508
Year:	1993
Gepaid:	CAD983639923
TSD EPA ID:	CAT108040858
CA Waste Code:	541 - Photochemicals/photoprocessing waste
Disposal Method:	-
Tons:	0.1876

[Click this hyperlink](#) while viewing on your computer to access  
1 additional CA HAZNET: record(s) in the EDR Site Report.

**Additional Info:**

Year:	1996
Gen EPA ID:	CAD983639923
Shipment Date:	19960719
Creation Date:	5/20/1997 0:00:00
Receipt Date:	19960719
Manifest ID:	96121261
Trans EPA ID:	CAD108040858
Trans Name:	Not reported
Trans 2 EPA ID:	Not reported
Trans 2 Name:	Not reported
TSD EPA ID:	CAD108040858
Trans Name:	Not reported
TSD EPA Alt ID:	Not reported
TSD EPA Alt Name:	Not reported
Waste Code Description:	541 - Photochemicals / photo processing waste
RCRA Code:	D011
Meth Code:	R01 - Recycler
Quantity Tons:	0.0625
Waste Quantity:	15

Map ID  
Direction  
Distance  
Elevation

MAP FINDINGS

Site

Database(s)

EDR ID Number  
EPA ID Number

**GRAPHIC ART SYSTEMS INC (Continued)**

**1000686643**

Quantity Unit:	G
Additional Code 1:	Not reported
Additional Code 2:	Not reported
Additional Code 3:	Not reported
Additional Code 4:	Not reported
Additional Code 5:	Not reported
Shipment Date:	19960712
Creation Date:	5/20/1997 0:00:00
Receipt Date:	19960712
Manifest ID:	96121907
Trans EPA ID:	CAD108040858
Trans Name:	Not reported
Trans 2 EPA ID:	Not reported
Trans 2 Name:	Not reported
TSDf EPA ID:	CAD108040858
Trans Name:	Not reported
TSDf Alt EPA ID:	Not reported
TSDf Alt Name:	Not reported
Waste Code Description:	541 - Photochemicals / photo processing waste
RCRA Code:	D011
Meth Code:	R01 - Recycler
Quantity Tons:	0.3127
Waste Quantity:	75
Quantity Unit:	G
Additional Code 1:	Not reported
Additional Code 2:	Not reported
Additional Code 3:	Not reported
Additional Code 4:	Not reported
Additional Code 5:	Not reported
Shipment Date:	19960703
Creation Date:	5/20/1997 0:00:00
Receipt Date:	19960703
Manifest ID:	96121750
Trans EPA ID:	CAD108040858
Trans Name:	Not reported
Trans 2 EPA ID:	Not reported
Trans 2 Name:	Not reported
TSDf EPA ID:	CAD108040858
Trans Name:	Not reported
TSDf Alt EPA ID:	Not reported
TSDf Alt Name:	Not reported
Waste Code Description:	541 - Photochemicals / photo processing waste
RCRA Code:	D011
Meth Code:	R01 - Recycler
Quantity Tons:	0.2502
Waste Quantity:	60
Quantity Unit:	G
Additional Code 1:	Not reported
Additional Code 2:	Not reported
Additional Code 3:	Not reported
Additional Code 4:	Not reported
Additional Code 5:	Not reported
Shipment Date:	19960627
Creation Date:	5/30/1997 0:00:00

Map ID  
Direction  
Distance  
Elevation

MAP FINDINGS

Site

Database(s)

EDR ID Number  
EPA ID Number

**GRAPHIC ART SYSTEMS INC (Continued)**

**1000686643**

Receipt Date: 19960627  
Manifest ID: 96121666  
Trans EPA ID: CAD108040858  
Trans Name: Not reported  
Trans 2 EPA ID: Not reported  
Trans 2 Name: Not reported  
TSDf EPA ID: CAD108040858  
Trans Name: Not reported  
TSDf Alt EPA ID: Not reported  
TSDf Alt Name: Not reported  
Waste Code Description: 541 - Photochemicals / photo processing waste  
RCRA Code: D011  
Meth Code: R01 - Recycler  
Quantity Tons: 0.1251  
Waste Quantity: 30  
Quantity Unit: G  
Additional Code 1: Not reported  
Additional Code 2: Not reported  
Additional Code 3: Not reported  
Additional Code 4: Not reported  
Additional Code 5: Not reported

Shipment Date: 19960621  
Creation Date: 5/30/1997 0:00:00  
Receipt Date: 19960621  
Manifest ID: 96155538  
Trans EPA ID: CAD108040858  
Trans Name: Not reported  
Trans 2 EPA ID: Not reported  
Trans 2 Name: Not reported  
TSDf EPA ID: CAD108040858  
Trans Name: Not reported  
TSDf Alt EPA ID: Not reported  
TSDf Alt Name: Not reported  
Waste Code Description: 541 - Photochemicals / photo processing waste  
RCRA Code: D011  
Meth Code: R01 - Recycler  
Quantity Tons: 0.0625  
Waste Quantity: 15  
Quantity Unit: G  
Additional Code 1: Not reported  
Additional Code 2: Not reported  
Additional Code 3: Not reported  
Additional Code 4: Not reported  
Additional Code 5: Not reported

Shipment Date: 19960614  
Creation Date: 5/30/1997 0:00:00  
Receipt Date: 19960614  
Manifest ID: 96155365  
Trans EPA ID: CAD108040858  
Trans Name: Not reported  
Trans 2 EPA ID: Not reported  
Trans 2 Name: Not reported  
TSDf EPA ID: CAD108040858  
Trans Name: Not reported  
TSDf Alt EPA ID: Not reported



Map ID  
Direction  
Distance  
Elevation

MAP FINDINGS

Site

Database(s)

EDR ID Number  
EPA ID Number

**GRAPHIC ART SYSTEMS INC (Continued)**

**1000686643**

TSDF Alt Name: Not reported  
Waste Code Description: 541 - Photochemicals / photo processing waste  
RCRA Code: D011  
Meth Code: R01 - Recycler  
Quantity Tons: 0.1876  
Waste Quantity: 45  
Quantity Unit: G  
Additional Code 1: Not reported  
Additional Code 2: Not reported  
Additional Code 3: Not reported  
Additional Code 4: Not reported  
Additional Code 5: Not reported

Shipment Date: 19960607  
Creation Date: 5/30/1997 0:00:00  
Receipt Date: 19960607  
Manifest ID: 96155249  
Trans EPA ID: CAD108040858  
Trans Name: Not reported  
Trans 2 EPA ID: Not reported  
Trans 2 Name: Not reported  
TSDF EPA ID: CAD108040858  
Trans Name: Not reported  
TSDF Alt EPA ID: Not reported  
TSDF Alt Name: Not reported  
Waste Code Description: 541 - Photochemicals / photo processing waste  
RCRA Code: D011  
Meth Code: R01 - Recycler  
Quantity Tons: 0.4378  
Waste Quantity: 105  
Quantity Unit: G  
Additional Code 1: Not reported  
Additional Code 2: Not reported  
Additional Code 3: Not reported  
Additional Code 4: Not reported  
Additional Code 5: Not reported

Shipment Date: 19960531  
Creation Date: 5/20/1997 0:00:00  
Receipt Date: 19960531  
Manifest ID: 96155891  
Trans EPA ID: CAD108040858  
Trans Name: Not reported  
Trans 2 EPA ID: Not reported  
Trans 2 Name: Not reported  
TSDF EPA ID: CAD108040858  
Trans Name: Not reported  
TSDF Alt EPA ID: Not reported  
TSDF Alt Name: Not reported  
Waste Code Description: 541 - Photochemicals / photo processing waste  
RCRA Code: D011  
Meth Code: R01 - Recycler  
Quantity Tons: 0.1876  
Waste Quantity: 45  
Quantity Unit: G  
Additional Code 1: Not reported  
Additional Code 2: Not reported

Map ID  
Direction  
Distance  
Elevation

MAP FINDINGS

Site

Database(s)

EDR ID Number  
EPA ID Number

**GRAPHIC ART SYSTEMS INC (Continued)**

**1000686643**

Additional Code 3:	Not reported
Additional Code 4:	Not reported
Additional Code 5:	Not reported
Shipment Date:	19960524
Creation Date:	5/20/1997 0:00:00
Receipt Date:	19960524
Manifest ID:	96155791
Trans EPA ID:	CAD108040858
Trans Name:	Not reported
Trans 2 EPA ID:	Not reported
Trans 2 Name:	Not reported
TSDF EPA ID:	CAD108040858
Trans Name:	Not reported
TSDF Alt EPA ID:	Not reported
TSDF Alt Name:	Not reported
Waste Code Description:	541 - Photochemicals / photo processing waste
RCRA Code:	D011
Meth Code:	R01 - Recycler
Quantity Tons:	0.246
Waste Quantity:	59
Quantity Unit:	G
Additional Code 1:	Not reported
Additional Code 2:	Not reported
Additional Code 3:	Not reported
Additional Code 4:	Not reported
Additional Code 5:	Not reported
Shipment Date:	19960517
Creation Date:	5/21/1997 0:00:00
Receipt Date:	19960517
Manifest ID:	96155673
Trans EPA ID:	CAD108040858
Trans Name:	Not reported
Trans 2 EPA ID:	Not reported
Trans 2 Name:	Not reported
TSDF EPA ID:	CAD108040858
Trans Name:	Not reported
TSDF Alt EPA ID:	CAD108040858
TSDF Alt Name:	Not reported
Waste Code Description:	541 - Photochemicals / photo processing waste
RCRA Code:	D011
Meth Code:	R01 - Recycler
Quantity Tons:	0.5004
Waste Quantity:	120
Quantity Unit:	G
Additional Code 1:	Not reported
Additional Code 2:	Not reported
Additional Code 3:	Not reported
Additional Code 4:	Not reported
Additional Code 5:	Not reported

Additional Info:	
Year:	1995
Gen EPA ID:	CAD983639923
Shipment Date:	19951229

Map ID  
Direction  
Distance  
Elevation

MAP FINDINGS

Site

Database(s)

EDR ID Number  
EPA ID Number

**GRAPHIC ART SYSTEMS INC (Continued)**

**1000686643**

Creation Date: 7/26/1996 0:00:00  
Receipt Date: 19951229  
Manifest ID: 95930692  
Trans EPA ID: CAD108040858  
Trans Name: Not reported  
Trans 2 EPA ID: Not reported  
Trans 2 Name: Not reported  
TSDf EPA ID: CAD108040858  
Trans Name: Not reported  
TSDf Alt EPA ID: Not reported  
TSDf Alt Name: Not reported  
Waste Code Description: 541 - Photochemicals / photo processing waste  
RCRA Code: D011  
Meth Code: R01 - Recycler  
Quantity Tons: 0.1251  
Waste Quantity: 30  
Quantity Unit: G  
Additional Code 1: Not reported  
Additional Code 2: Not reported  
Additional Code 3: Not reported  
Additional Code 4: Not reported  
Additional Code 5: Not reported

Shipment Date: 19951221  
Creation Date: 7/26/1996 0:00:00  
Receipt Date: 19951221  
Manifest ID: 95930615  
Trans EPA ID: CAD108040858  
Trans Name: Not reported  
Trans 2 EPA ID: Not reported  
Trans 2 Name: Not reported  
TSDf EPA ID: CAD108040858  
Trans Name: Not reported  
TSDf Alt EPA ID: Not reported  
TSDf Alt Name: Not reported  
Waste Code Description: 541 - Photochemicals / photo processing waste  
RCRA Code: D011  
Meth Code: R01 - Recycler  
Quantity Tons: 0.3753  
Waste Quantity: 90  
Quantity Unit: G  
Additional Code 1: Not reported  
Additional Code 2: Not reported  
Additional Code 3: Not reported  
Additional Code 4: Not reported  
Additional Code 5: Not reported

Shipment Date: 19951215  
Creation Date: 7/26/1996 0:00:00  
Receipt Date: 19951215  
Manifest ID: 95930519  
Trans EPA ID: CAD108040858  
Trans Name: Not reported  
Trans 2 EPA ID: Not reported  
Trans 2 Name: Not reported  
TSDf EPA ID: CAD108040858  
Trans Name: Not reported

Map ID  
Direction  
Distance  
Elevation

MAP FINDINGS

Site

Database(s)

EDR ID Number  
EPA ID Number

**GRAPHIC ART SYSTEMS INC (Continued)**

**1000686643**

TSDF Alt EPA ID: Not reported  
TSDF Alt Name: Not reported  
Waste Code Description: 541 - Photochemicals / photo processing waste  
RCRA Code: D011  
Meth Code: R01 - Recycler  
Quantity Tons: 0.3753  
Waste Quantity: 90  
Quantity Unit: G  
Additional Code 1: Not reported  
Additional Code 2: Not reported  
Additional Code 3: Not reported  
Additional Code 4: Not reported  
Additional Code 5: Not reported

Shipment Date: 19951208  
Creation Date: 7/26/1996 0:00:00  
Receipt Date: 19951208  
Manifest ID: 95931198  
Trans EPA ID: CAD108040858  
Trans Name: Not reported  
Trans 2 EPA ID: Not reported  
Trans 2 Name: Not reported  
TSDF EPA ID: CAD108040858  
Trans Name: Not reported  
TSDF Alt EPA ID: Not reported  
TSDF Alt Name: Not reported  
Waste Code Description: 541 - Photochemicals / photo processing waste  
RCRA Code: D011  
Meth Code: R01 - Recycler  
Quantity Tons: 0.2502  
Waste Quantity: 60  
Quantity Unit: G  
Additional Code 1: Not reported  
Additional Code 2: Not reported  
Additional Code 3: Not reported  
Additional Code 4: Not reported  
Additional Code 5: Not reported

Shipment Date: 19951201  
Creation Date: 7/26/1996 0:00:00  
Receipt Date: 19951201  
Manifest ID: 95931104  
Trans EPA ID: CAD108040858  
Trans Name: Not reported  
Trans 2 EPA ID: Not reported  
Trans 2 Name: Not reported  
TSDF EPA ID: CAD108040858  
Trans Name: Not reported  
TSDF Alt EPA ID: Not reported  
TSDF Alt Name: Not reported  
Waste Code Description: 541 - Photochemicals / photo processing waste  
RCRA Code: D011  
Meth Code: R01 - Recycler  
Quantity Tons: 0.1876  
Waste Quantity: 45  
Quantity Unit: G  
Additional Code 1: Not reported

Map ID  
Direction  
Distance  
Elevation

MAP FINDINGS

Site

Database(s)

EDR ID Number  
EPA ID Number

**GRAPHIC ART SYSTEMS INC (Continued)**

**1000686643**

Additional Code 2:	Not reported
Additional Code 3:	Not reported
Additional Code 4:	Not reported
Additional Code 5:	Not reported
Shipment Date:	19951122
Creation Date:	7/26/1996 0:00:00
Receipt Date:	19951122
Manifest ID:	95930972
Trans EPA ID:	CAD108040858
Trans Name:	Not reported
Trans 2 EPA ID:	Not reported
Trans 2 Name:	Not reported
TSDf EPA ID:	CAD108040858
Trans Name:	Not reported
TSDf Alt EPA ID:	Not reported
TSDf Alt Name:	Not reported
Waste Code Description:	541 - Photochemicals / photo processing waste
RCRA Code:	D011
Meth Code:	R01 - Recycler
Quantity Tons:	0.1251
Waste Quantity:	30
Quantity Unit:	G
Additional Code 1:	Not reported
Additional Code 2:	Not reported
Additional Code 3:	Not reported
Additional Code 4:	Not reported
Additional Code 5:	Not reported
Shipment Date:	19951117
Creation Date:	7/26/1996 0:00:00
Receipt Date:	19951117
Manifest ID:	95930886
Trans EPA ID:	CAD108040858
Trans Name:	Not reported
Trans 2 EPA ID:	Not reported
Trans 2 Name:	Not reported
TSDf EPA ID:	CAD108040858
Trans Name:	Not reported
TSDf Alt EPA ID:	Not reported
TSDf Alt Name:	Not reported
Waste Code Description:	541 - Photochemicals / photo processing waste
RCRA Code:	D011
Meth Code:	R01 - Recycler
Quantity Tons:	0.1876
Waste Quantity:	45
Quantity Unit:	G
Additional Code 1:	Not reported
Additional Code 2:	Not reported
Additional Code 3:	Not reported
Additional Code 4:	Not reported
Additional Code 5:	Not reported
Shipment Date:	19951110
Creation Date:	7/26/1996 0:00:00
Receipt Date:	19951110
Manifest ID:	95929565

Map ID  
Direction  
Distance  
Elevation

MAP FINDINGS

Site

Database(s)

EDR ID Number  
EPA ID Number

**GRAPHIC ART SYSTEMS INC (Continued)**

**1000686643**

Trans EPA ID:	CAD108040858
Trans Name:	Not reported
Trans 2 EPA ID:	Not reported
Trans 2 Name:	Not reported
TSDf EPA ID:	CAD108040858
Trans Name:	Not reported
TSDf Alt EPA ID:	Not reported
TSDf Alt Name:	Not reported
Waste Code Description:	541 - Photochemicals / photo processing waste
RCRA Code:	D011
Meth Code:	R01 - Recycler
Quantity Tons:	0.1542
Waste Quantity:	37
Quantity Unit:	G
Additional Code 1:	Not reported
Additional Code 2:	Not reported
Additional Code 3:	Not reported
Additional Code 4:	Not reported
Additional Code 5:	Not reported
Shipment Date:	19951103
Creation Date:	7/26/1996 0:00:00
Receipt Date:	19951103
Manifest ID:	95929455
Trans EPA ID:	CAD108040858
Trans Name:	Not reported
Trans 2 EPA ID:	Not reported
Trans 2 Name:	Not reported
TSDf EPA ID:	CAD108040858
Trans Name:	Not reported
TSDf Alt EPA ID:	Not reported
TSDf Alt Name:	Not reported
Waste Code Description:	541 - Photochemicals / photo processing waste
RCRA Code:	D011
Meth Code:	R01 - Recycler
Quantity Tons:	0.1876
Waste Quantity:	45
Quantity Unit:	G
Additional Code 1:	Not reported
Additional Code 2:	Not reported
Additional Code 3:	Not reported
Additional Code 4:	Not reported
Additional Code 5:	Not reported
Shipment Date:	19951027
Creation Date:	7/26/1996 0:00:00
Receipt Date:	19951027
Manifest ID:	95929346
Trans EPA ID:	CAD108040858
Trans Name:	Not reported
Trans 2 EPA ID:	Not reported
Trans 2 Name:	Not reported
TSDf EPA ID:	CAD108040858
Trans Name:	Not reported
TSDf Alt EPA ID:	Not reported
TSDf Alt Name:	Not reported
Waste Code Description:	541 - Photochemicals / photo processing waste

Map ID  
Direction  
Distance  
Elevation

MAP FINDINGS

Site

Database(s)

EDR ID Number  
EPA ID Number

**GRAPHIC ART SYSTEMS INC (Continued)**

**1000686643**

RCRA Code: D011  
Meth Code: R01 - Recycler  
Quantity Tons: 0.2502  
Waste Quantity: 60  
Quantity Unit: G  
Additional Code 1: Not reported  
Additional Code 2: Not reported  
Additional Code 3: Not reported  
Additional Code 4: Not reported  
Additional Code 5: Not reported

Additional Info:

Year: 1994  
Gen EPA ID: CAD983639923

Shipment Date: 19941230  
Creation Date: 3/28/1996 0:00:00  
Receipt Date: 19941230  
Manifest ID: 95019414  
Trans EPA ID: CAD108040858  
Trans Name: Not reported  
Trans 2 EPA ID: Not reported  
Trans 2 Name: Not reported  
TSDf EPA ID: CAD108040858  
Trans Name: Not reported  
TSDf Alt EPA ID: CAD108040858  
TSDf Alt Name: Not reported  
Waste Code Description: 541 - Photochemicals / photo processing waste  
RCRA Code: D011  
Meth Code: R01 - Recycler  
Quantity Tons: 0.5629  
Waste Quantity: 135  
Quantity Unit: G  
Additional Code 1: Not reported  
Additional Code 2: Not reported  
Additional Code 3: Not reported  
Additional Code 4: Not reported  
Additional Code 5: Not reported

Shipment Date: 19941223  
Creation Date: 3/28/1996 0:00:00  
Receipt Date: 19941223  
Manifest ID: 95019256  
Trans EPA ID: CAD108040858  
Trans Name: Not reported  
Trans 2 EPA ID: Not reported  
Trans 2 Name: Not reported  
TSDf EPA ID: CAD108040858  
Trans Name: Not reported  
TSDf Alt EPA ID: CAD108040858  
TSDf Alt Name: Not reported  
Waste Code Description: 541 - Photochemicals / photo processing waste  
RCRA Code: D011  
Meth Code: R01 - Recycler  
Quantity Tons: 0.0625  
Waste Quantity: 15  
Quantity Unit: G

Map ID  
Direction  
Distance  
Elevation

MAP FINDINGS

Site

Database(s)

EDR ID Number  
EPA ID Number

**GRAPHIC ART SYSTEMS INC (Continued)**

**1000686643**

Additional Code 1:	Not reported
Additional Code 2:	Not reported
Additional Code 3:	Not reported
Additional Code 4:	Not reported
Additional Code 5:	Not reported
Shipment Date:	19941213
Creation Date:	3/28/1996 0:00:00
Receipt Date:	19941213
Manifest ID:	95017161
Trans EPA ID:	CAD108040858
Trans Name:	Not reported
Trans 2 EPA ID:	Not reported
Trans 2 Name:	Not reported
TSDf EPA ID:	CAD108040858
Trans Name:	Not reported
TSDf Alt EPA ID:	CAD108040858
TSDf Alt Name:	Not reported
Waste Code Description:	541 - Photochemicals / photo processing waste
RCRA Code:	D011
Meth Code:	R01 - Recycler
Quantity Tons:	0.1876
Waste Quantity:	45
Quantity Unit:	G
Additional Code 1:	Not reported
Additional Code 2:	Not reported
Additional Code 3:	Not reported
Additional Code 4:	Not reported
Additional Code 5:	Not reported
Shipment Date:	19941129
Creation Date:	3/28/1996 0:00:00
Receipt Date:	19941129
Manifest ID:	95017003
Trans EPA ID:	CAD108040858
Trans Name:	Not reported
Trans 2 EPA ID:	Not reported
Trans 2 Name:	Not reported
TSDf EPA ID:	CAD108040858
Trans Name:	Not reported
TSDf Alt EPA ID:	CAD108040858
TSDf Alt Name:	Not reported
Waste Code Description:	541 - Photochemicals / photo processing waste
RCRA Code:	D011
Meth Code:	R01 - Recycler
Quantity Tons:	0.2043
Waste Quantity:	49
Quantity Unit:	G
Additional Code 1:	Not reported
Additional Code 2:	Not reported
Additional Code 3:	Not reported
Additional Code 4:	Not reported
Additional Code 5:	Not reported
Shipment Date:	19941121
Creation Date:	3/28/1996 0:00:00
Receipt Date:	19941121



Map ID  
Direction  
Distance  
Elevation

MAP FINDINGS

Site

Database(s)

EDR ID Number  
EPA ID Number

**GRAPHIC ART SYSTEMS INC (Continued)**

**1000686643**

Manifest ID: 95016906  
Trans EPA ID: CAD108040858  
Trans Name: Not reported  
Trans 2 EPA ID: Not reported  
Trans 2 Name: Not reported  
TSDf EPA ID: CAD108040858  
Trans Name: Not reported  
TSDf Alt EPA ID: CAD108040858  
TSDf Alt Name: Not reported  
Waste Code Description: 541 - Photochemicals / photo processing waste  
RCRA Code: D011  
Meth Code: R01 - Recycler  
Quantity Tons: 0.1042  
Waste Quantity: 25  
Quantity Unit: G  
Additional Code 1: Not reported  
Additional Code 2: Not reported  
Additional Code 3: Not reported  
Additional Code 4: Not reported  
Additional Code 5: Not reported

Shipment Date: 19941115  
Creation Date: 3/28/1996 0:00:00  
Receipt Date: 19941115  
Manifest ID: 95016826  
Trans EPA ID: CAD108040858  
Trans Name: Not reported  
Trans 2 EPA ID: Not reported  
Trans 2 Name: Not reported  
TSDf EPA ID: CAD108040858  
Trans Name: Not reported  
TSDf Alt EPA ID: CAD108040858  
TSDf Alt Name: Not reported  
Waste Code Description: 541 - Photochemicals / photo processing waste  
RCRA Code: D011  
Meth Code: R01 - Recycler  
Quantity Tons: 0.0625  
Waste Quantity: 15  
Quantity Unit: G  
Additional Code 1: Not reported  
Additional Code 2: Not reported  
Additional Code 3: Not reported  
Additional Code 4: Not reported  
Additional Code 5: Not reported

Shipment Date: 19941109  
Creation Date: 10/19/1995 0:00:00  
Receipt Date: 19941109  
Manifest ID: 93745141  
Trans EPA ID: CAD108040858  
Trans Name: Not reported  
Trans 2 EPA ID: Not reported  
Trans 2 Name: Not reported  
TSDf EPA ID: CAD108040858  
Trans Name: Not reported  
TSDf Alt EPA ID: Not reported  
TSDf Alt Name: Not reported

Map ID  
Direction  
Distance  
Elevation

MAP FINDINGS

Site

Database(s)

EDR ID Number  
EPA ID Number

**GRAPHIC ART SYSTEMS INC (Continued)**

**1000686643**

Waste Code Description: 541 - Photochemicals / photo processing waste  
RCRA Code: D011  
Meth Code: R01 - Recycler  
Quantity Tons: 0.0625  
Waste Quantity: 15  
Quantity Unit: G  
Additional Code 1: Not reported  
Additional Code 2: Not reported  
Additional Code 3: Not reported  
Additional Code 4: Not reported  
Additional Code 5: Not reported

Shipment Date: 19941025  
Creation Date: 3/28/1996 0:00:00  
Receipt Date: 19941025  
Manifest ID: 93750376  
Trans EPA ID: CAD108040858  
Trans Name: Not reported  
Trans 2 EPA ID: Not reported  
Trans 2 Name: Not reported  
TSDf EPA ID: CAD108040858  
Trans Name: Not reported  
TSDf Alt EPA ID: CAD108040858  
TSDf Alt Name: Not reported  
Waste Code Description: 541 - Photochemicals / photo processing waste  
RCRA Code: D011  
Meth Code: R01 - Recycler  
Quantity Tons: 0.05  
Waste Quantity: 12  
Quantity Unit: G  
Additional Code 1: Not reported  
Additional Code 2: Not reported  
Additional Code 3: Not reported  
Additional Code 4: Not reported  
Additional Code 5: Not reported

Shipment Date: 19941014  
Creation Date: 3/28/1996 0:00:00  
Receipt Date: 19941014  
Manifest ID: 93750343  
Trans EPA ID: CAD108040858  
Trans Name: Not reported  
Trans 2 EPA ID: Not reported  
Trans 2 Name: Not reported  
TSDf EPA ID: CAD108040858  
Trans Name: Not reported  
TSDf Alt EPA ID: CAD108040858  
TSDf Alt Name: Not reported  
Waste Code Description: 541 - Photochemicals / photo processing waste  
RCRA Code: D011  
Meth Code: R01 - Recycler  
Quantity Tons: 0.0625  
Waste Quantity: 15  
Quantity Unit: G  
Additional Code 1: Not reported  
Additional Code 2: Not reported  
Additional Code 3: Not reported

Map ID  
Direction  
Distance  
Elevation

MAP FINDINGS

Site

Database(s)

EDR ID Number  
EPA ID Number

**GRAPHIC ART SYSTEMS INC (Continued)**

**1000686643**

Additional Code 4:	Not reported
Additional Code 5:	Not reported
Shipment Date:	19941010
Creation Date:	3/28/1996 0:00:00
Receipt Date:	19941010
Manifest ID:	93750270
Trans EPA ID:	CAD108040858
Trans Name:	Not reported
Trans 2 EPA ID:	Not reported
Trans 2 Name:	Not reported
TSDF EPA ID:	CAD108040858
Trans Name:	Not reported
TSDF Alt EPA ID:	CAD108040858
TSDF Alt Name:	Not reported
Waste Code Description:	541 - Photochemicals / photo processing waste
RCRA Code:	D011
Meth Code:	R01 - Recycler
Quantity Tons:	0.1876
Waste Quantity:	45
Quantity Unit:	G
Additional Code 1:	Not reported
Additional Code 2:	Not reported
Additional Code 3:	Not reported
Additional Code 4:	Not reported
Additional Code 5:	Not reported
Additional Info:	
Year:	1993
Gen EPA ID:	CAD983639923
Shipment Date:	19931227
Creation Date:	9/14/1995 0:00:00
Receipt Date:	19931227
Manifest ID:	92519052
Trans EPA ID:	CAD108040858
Trans Name:	Not reported
Trans 2 EPA ID:	Not reported
Trans 2 Name:	Not reported
TSDF EPA ID:	CAD108040858
Trans Name:	Not reported
TSDF Alt EPA ID:	CAD108040858
TSDF Alt Name:	Not reported
Waste Code Description:	541 - Photochemicals / photo processing waste
RCRA Code:	D011
Meth Code:	R01 - Recycler
Quantity Tons:	0.0917
Waste Quantity:	22
Quantity Unit:	G
Additional Code 1:	Not reported
Additional Code 2:	Not reported
Additional Code 3:	Not reported
Additional Code 4:	Not reported
Additional Code 5:	Not reported
Shipment Date:	19931220
Creation Date:	9/14/1995 0:00:00

Map ID  
Direction  
Distance  
Elevation

MAP FINDINGS

Site

Database(s)

EDR ID Number  
EPA ID Number

**GRAPHIC ART SYSTEMS INC (Continued)**

**1000686643**

Receipt Date: 19931220  
Manifest ID: 92518977  
Trans EPA ID: CAD108040858  
Trans Name: Not reported  
Trans 2 EPA ID: Not reported  
Trans 2 Name: Not reported  
TSDf EPA ID: CAD108040858  
Trans Name: Not reported  
TSDf Alt EPA ID: CAD108040858  
TSDf Alt Name: Not reported  
Waste Code Description: 541 - Photochemicals / photo processing waste  
RCRA Code: D011  
Meth Code: R01 - Recycler  
Quantity Tons: 0.1125  
Waste Quantity: 27  
Quantity Unit: G  
Additional Code 1: Not reported  
Additional Code 2: Not reported  
Additional Code 3: Not reported  
Additional Code 4: Not reported  
Additional Code 5: Not reported

Shipment Date: 19931213  
Creation Date: 9/14/1995 0:00:00  
Receipt Date: 19931213  
Manifest ID: 92518849  
Trans EPA ID: CAD108040858  
Trans Name: Not reported  
Trans 2 EPA ID: Not reported  
Trans 2 Name: Not reported  
TSDf EPA ID: CAD108040858  
Trans Name: Not reported  
TSDf Alt EPA ID: Not reported  
TSDf Alt Name: Not reported  
Waste Code Description: 541 - Photochemicals / photo processing waste  
RCRA Code: D011  
Meth Code: R01 - Recycler  
Quantity Tons: 0.1251  
Waste Quantity: 30  
Quantity Unit: G  
Additional Code 1: Not reported  
Additional Code 2: Not reported  
Additional Code 3: Not reported  
Additional Code 4: Not reported  
Additional Code 5: Not reported

Shipment Date: 19931206  
Creation Date: 9/14/1995 0:00:00  
Receipt Date: 19931206  
Manifest ID: 92519542  
Trans EPA ID: CAD108040858  
Trans Name: Not reported  
Trans 2 EPA ID: Not reported  
Trans 2 Name: Not reported  
TSDf EPA ID: CAD108040858  
Trans Name: Not reported  
TSDf Alt EPA ID: Not reported

Map ID  
Direction  
Distance  
Elevation

MAP FINDINGS

Site

Database(s)

EDR ID Number  
EPA ID Number

**GRAPHIC ART SYSTEMS INC (Continued)**

**1000686643**

TSDF Alt Name: Not reported  
Waste Code Description: 541 - Photochemicals / photo processing waste  
RCRA Code: D011  
Meth Code: R01 - Recycler  
Quantity Tons: 0.1251  
Waste Quantity: 30  
Quantity Unit: G  
Additional Code 1: Not reported  
Additional Code 2: Not reported  
Additional Code 3: Not reported  
Additional Code 4: Not reported  
Additional Code 5: Not reported

Shipment Date: 19931129  
Creation Date: 9/14/1995 0:00:00  
Receipt Date: 19931129  
Manifest ID: 92519420  
Trans EPA ID: CAD108040858  
Trans Name: Not reported  
Trans 2 EPA ID: Not reported  
Trans 2 Name: Not reported  
TSDF EPA ID: CAD108040858  
Trans Name: Not reported  
TSDF Alt EPA ID: CAD108040858  
TSDF Alt Name: Not reported  
Waste Code Description: 541 - Photochemicals / photo processing waste  
RCRA Code: D011  
Meth Code: R01 - Recycler  
Quantity Tons: 0.1  
Waste Quantity: 24  
Quantity Unit: G  
Additional Code 1: Not reported  
Additional Code 2: Not reported  
Additional Code 3: Not reported  
Additional Code 4: Not reported  
Additional Code 5: Not reported

Shipment Date: 19931122  
Creation Date: 9/14/1995 0:00:00  
Receipt Date: 19931122  
Manifest ID: 92519332  
Trans EPA ID: CAD108040858  
Trans Name: Not reported  
Trans 2 EPA ID: Not reported  
Trans 2 Name: Not reported  
TSDF EPA ID: CAD108040858  
Trans Name: Not reported  
TSDF Alt EPA ID: CAD108040858  
TSDF Alt Name: Not reported  
Waste Code Description: 541 - Photochemicals / photo processing waste  
RCRA Code: D011  
Meth Code: R01 - Recycler  
Quantity Tons: 0.1251  
Waste Quantity: 30  
Quantity Unit: G  
Additional Code 1: Not reported  
Additional Code 2: Not reported

Map ID  
Direction  
Distance  
Elevation

MAP FINDINGS

Site

Database(s)

EDR ID Number  
EPA ID Number

**GRAPHIC ART SYSTEMS INC (Continued)**

**1000686643**

Additional Code 3:	Not reported
Additional Code 4:	Not reported
Additional Code 5:	Not reported
Shipment Date:	19931115
Creation Date:	9/14/1995 0:00:00
Receipt Date:	19931115
Manifest ID:	92519208
Trans EPA ID:	CAD108040858
Trans Name:	Not reported
Trans 2 EPA ID:	Not reported
Trans 2 Name:	Not reported
TSDf EPA ID:	CAD108040858
Trans Name:	Not reported
TSDf Alt EPA ID:	CAD108040858
TSDf Alt Name:	Not reported
Waste Code Description:	541 - Photochemicals / photo processing waste
RCRA Code:	D011
Meth Code:	R01 - Recycler
Quantity Tons:	0.2251
Waste Quantity:	54
Quantity Unit:	G
Additional Code 1:	Not reported
Additional Code 2:	Not reported
Additional Code 3:	Not reported
Additional Code 4:	Not reported
Additional Code 5:	Not reported
Shipment Date:	19931108
Creation Date:	9/14/1995 0:00:00
Receipt Date:	19931108
Manifest ID:	92518710
Trans EPA ID:	CAD108040858
Trans Name:	Not reported
Trans 2 EPA ID:	Not reported
Trans 2 Name:	Not reported
TSDf EPA ID:	CAD108040858
Trans Name:	Not reported
TSDf Alt EPA ID:	CAD108040858
TSDf Alt Name:	Not reported
Waste Code Description:	541 - Photochemicals / photo processing waste
RCRA Code:	D011
Meth Code:	R01 - Recycler
Quantity Tons:	0.1251
Waste Quantity:	30
Quantity Unit:	G
Additional Code 1:	Not reported
Additional Code 2:	Not reported
Additional Code 3:	Not reported
Additional Code 4:	Not reported
Additional Code 5:	Not reported
Shipment Date:	19931101
Creation Date:	9/12/1995 0:00:00
Receipt Date:	Not reported
Manifest ID:	92518601
Trans EPA ID:	CAD108040858

Map ID  
Direction  
Distance  
Elevation

MAP FINDINGS

Site

Database(s)

EDR ID Number  
EPA ID Number

**GRAPHIC ART SYSTEMS INC (Continued)**

**1000686643**

Trans Name: Not reported  
Trans 2 EPA ID: Not reported  
Trans 2 Name: Not reported  
TSDf EPA ID: CAD108040858  
Trans Name: Not reported  
TSDf Alt EPA ID: Not reported  
TSDf Alt Name: Not reported  
Waste Code Description: 541 - Photochemicals / photo processing waste  
RCRA Code: D011  
Meth Code: - Not reported  
Quantity Tons: 0.0625  
Waste Quantity: 15  
Quantity Unit: G  
Additional Code 1: Not reported  
Additional Code 2: Not reported  
Additional Code 3: Not reported  
Additional Code 4: Not reported  
Additional Code 5: Not reported

Shipment Date: 19931025  
Creation Date: 9/13/1995 0:00:00  
Receipt Date: 19931025  
Manifest ID: 92518478  
Trans EPA ID: CAD108040858  
Trans Name: Not reported  
Trans 2 EPA ID: Not reported  
Trans 2 Name: Not reported  
TSDf EPA ID: CAD108040858  
Trans Name: Not reported  
TSDf Alt EPA ID: CAD108040858  
TSDf Alt Name: Not reported  
Waste Code Description: 541 - Photochemicals / photo processing waste  
RCRA Code: D011  
Meth Code: R01 - Recycler  
Quantity Tons: 0.1876  
Waste Quantity: 45  
Quantity Unit: G  
Additional Code 1: Not reported  
Additional Code 2: Not reported  
Additional Code 3: Not reported  
Additional Code 4: Not reported  
Additional Code 5: Not reported

**WIP:**

Name: CHESYSTEMS  
Address: 2150 N Lincoln St  
City,State,Zip: BURBANK, CA 91504  
Region: 4  
File Number: 104.1200  
**File Status: Backlog**  
Staff: UNIDENTIFIED  
Facility Suite: Not reported

**CERS:**

Name: CHESYSTEMS  
Address: 2150 N. LINCOLN ST.

Map ID  
Direction  
Distance  
Elevation

MAP FINDINGS

Site

Database(s)

EDR ID Number  
EPA ID Number

**GRAPHIC ART SYSTEMS INC (Continued)**

**1000686643**

City,State,Zip: BURBANK, CA 91504  
Site ID: 719443  
CERS ID: SL603798637  
CERS Description: Cleanup Program Site  
Affiliation:  
Affiliation Type Desc: Regional Board Caseworker  
Entity Name: JEFFREY HU - LOS ANGELES RWQCB (REGION 4)  
Entity Title: Not reported  
Affiliation Address: 320 W. 4TH ST., SUITE 200  
Affiliation City: LOS ANGELES  
Affiliation State: CA  
Affiliation Country: Not reported  
Affiliation Zip: Not reported  
Affiliation Phone: ,

**AY303**  
**ESE**  
**1/4-1/2**  
**0.473 mi.**  
**2497 ft.**

**JOHN FLUKE MFG.**  
**2020 LINCOLN AVE.**  
**BURBANK, CA 91504**  
**Site 7 of 7 in cluster AY**

**CPS-SLIC** **S106764486**  
**WIP** **N/A**

**Relative:**  
**Lower**  
**Actual:**  
**639 ft.**

CPS-SLIC:  
Name: JOHN FLUKE MFG.  
Address: 2020 LINCOLN AVE.  
City,State,Zip: BURBANK, CA 91504  
Region: STATE  
**Facility Status: Completed - Case Closed**  
Status Date: 04/05/1988  
Global Id: T10000015122  
Lead Agency: LOS ANGELES RWQCB (REGION 4)  
Lead Agency Case Number: Not reported  
Latitude: 34.19268  
Longitude: -118.33551  
Case Type: Cleanup Program Site  
Case Worker: WIP  
Local Agency: Not reported  
RB Case Number: 104.0615  
File Location: Not reported  
Potential Media Affected: Not reported  
Potential Contaminants of Concern: Not reported  
EPA Region: 9  
Coordinate Source: Not reported  
Cuf Case: NO  
Quantity Released Gallons: Not reported  
Begin Date: 01/01/1985  
Leak Reported Date: Not reported  
How Discovered: Not reported  
How Discovered Description: Not reported  
Discharge Source: Not reported  
Discharge Cause: Not reported  
Stop Method: Not reported  
Stop Description: Not reported  
No Further Action Date: 04/05/1988  
CA Water Watershed Name: Los Angeles River - San Fernando - Bull Canyon (412.21)  
Dwr Groundwater Subbasin Name: San Fernando Valley (4-012)  
Disadvantaged Community: Not reported



Map ID  
 Direction  
 Distance  
 Elevation

MAP FINDINGS

Site

Database(s)

EDR ID Number  
 EPA ID Number

**JOHN FLUKE MFG. (Continued)**

**S106764486**

CA Enviroscreen 3 Score: 91-95%  
 CA Enviroscreen 4 Score: 90-95%  
 Military DOD Site: No  
 Facility Project Subtype: Not reported  
 RWQCB Region: LOS ANGELES RWQCB (REGION 4)  
 Site History: Not reported

[Click here to access the California GeoTracker records for this facility:](#)

**WIP:**

Name: JOHN FLUKE MFG.  
 Address: 2020 Lincoln Ave  
 City,State,Zip: BURBANK, CA 91504  
 Region: 4  
 File Number: 104.0615  
**File Status: Historical**  
 Staff: DBACHARO  
 Facility Suite: Not reported

**BC304**  
**ESE**  
**1/4-1/2**  
**0.477 mi.**  
**2518 ft.**

**N B INDUSTRIES**  
**2301 EMPIRE AVE**  
**BURBANK, CA 91504**  
**Site 1 of 2 in cluster BC**

**CPS-SLIC** **S106671252**  
**LOS ANGELES CO. HMS** **N/A**  
**WIP**

**Relative:**  
**Lower**  
**Actual:**  
**637 ft.**

**CPS-SLIC:**  
 Name: N B INDUSTRIES  
 Address: 2301 EMPIRE AVE.  
 City,State,Zip: BURBANK, CA 91504  
 Region: STATE  
**Facility Status: Completed - Case Closed**  
 Status Date: 04/12/1988  
 Global Id: T10000015306  
 Lead Agency: LOS ANGELES RWQCB (REGION 4)  
 Lead Agency Case Number: Not reported  
 Latitude: 34.19208  
 Longitude: -118.33608  
 Case Type: Cleanup Program Site  
 Case Worker: WIP  
 Local Agency: Not reported  
 RB Case Number: 104.1341  
 File Location: Not reported  
 Potential Media Affected: Not reported  
 Potential Contaminants of Concern: Not reported  
 EPA Region: 9  
 Coordinate Source: Not reported  
 Cuf Case: NO  
 Quantity Released Gallons: Not reported  
 Begin Date: 01/01/1985  
 Leak Reported Date: Not reported  
 How Discovered: Not reported  
 How Discovered Description: Not reported  
 Discharge Source: Not reported  
 Discharge Cause: Not reported  
 Stop Method: Not reported  
 Stop Description: Not reported  
 No Further Action Date: 04/12/1988

Map ID  
Direction  
Distance  
Elevation

MAP FINDINGS

Site

Database(s)

EDR ID Number  
EPA ID Number

**N B INDUSTRIES (Continued)**

**S106671252**

CA Water Watershed Name: Los Angeles River - San Fernando - Bull Canyon (412.21)  
Dwr Groundwater Subbasin Name: San Fernando Valley (4-012)  
Disadvantaged Community: Not reported  
CA Enviroscreen 3 Score: 91-95%  
CA Enviroscreen 4 Score: 90-95%  
Military DOD Site: No  
Facility Project Subtype: Not reported  
RWQCB Region: LOS ANGELES RWQCB (REGION 4)  
Site History: Not reported

[Click here to access the California GeoTracker records for this facility:](#)

**LOS ANGELES CO. HMS:**

Name: NA COM/TANDY CORP  
Address: 2301 W EMPIRE AVE  
City,State,Zip: BURBANK, CA 91505  
Region: LA  
Permit Category: Not reported  
Facility Id: 023440-032719  
Facility Type: Not reported  
Facility Status: OPEN  
Area: 3E  
Permit Number: Not reported  
Permit Status: Not reported

**WIP:**

Name: N B INDUSTRIES  
Address: 2301 Empire Ave  
City,State,Zip: BURBANK, CA 91504  
Region: 4  
File Number: 104.1341  
**File Status: Historical**  
Staff: MPS  
Facility Suite: Not reported

**AZ305**  
**SSW**  
**1/4-1/2**  
**0.479 mi.**  
**2530 ft.**

**COLOR WEST INC**  
**3405 PACIFIC AVE**  
**BURBANK, CA 91505**  
**Site 2 of 2 in cluster AZ**

**CPS-SLIC** **1007839516**  
**EMI** **N/A**  
**CERS**

**Relative:**  
**Lower**  
**Actual:**  
**657 ft.**

**CPS-SLIC:**  
Name: FEDERAL EXPRESS  
Address: 3405 PACIFIC AVE.  
City,State,Zip: BURBANK, CA 91506  
Region: STATE  
**Facility Status: Completed - Case Closed**  
Status Date: 02/04/1992  
Global Id: T10000015253  
Lead Agency: LOS ANGELES RWQCB (REGION 4)  
Lead Agency Case Number: Not reported  
Latitude: 34.18889  
Longitude: -118.34811  
Case Type: Cleanup Program Site  
Case Worker: WIP  
Local Agency: Not reported  
RB Case Number: 104.1195

Map ID  
Direction  
Distance  
Elevation

MAP FINDINGS

Site

Database(s)

EDR ID Number  
EPA ID Number

**COLOR WEST INC (Continued)**

**1007839516**

File Location: Not reported  
Potential Media Affected: Not reported  
Potential Contaminants of Concern: Not reported  
EPA Region: 9  
Coordinate Source: Not reported  
Cuf Case: NO  
Quantity Released Gallons: Not reported  
Begin Date: 01/01/1985  
Leak Reported Date: Not reported  
How Discovered: Not reported  
How Discovered Description: Not reported  
Discharge Source: Not reported  
Discharge Cause: Not reported  
Stop Method: Not reported  
Stop Description: Not reported  
No Further Action Date: 02/04/1992  
CA Water Watershed Name: Los Angeles River - San Fernando - Bull Canyon (412.21)  
Dwr Groundwater Subbasin Name: San Fernando Valley (4-012)  
Disadvantaged Community: Not reported  
CA EnviroScreen 3 Score: 56-60%  
CA EnviroScreen 4 Score: 60-65%  
Military DOD Site: No  
Facility Project Subtype: Not reported  
RWQCB Region: LOS ANGELES RWQCB (REGION 4)  
Site History: Not reported

[Click here to access the California GeoTracker records for this facility:](#)

EMI:

Name: COLOR WEST INC  
Address: 3405 PACIFIC AVE  
City,State,Zip: BURBANK, CA 91505  
Year: 2002  
County Code: 19  
Air Basin: SC  
Facility ID: 53453  
Air District Name: SC  
SIC Code: 2752  
Air District Name: SOUTH COAST AQMD  
Community Health Air Pollution Info System: Not reported  
Consolidated Emission Reporting Rule: Not reported  
Total Organic Hydrocarbon Gases Tons/Yr: 1  
Reactive Organic Gases Tons/Yr: 1  
Carbon Monoxide Emissions Tons/Yr: 0  
NOX - Oxides of Nitrogen Tons/Yr: 0  
SOX - Oxides of Sulphur Tons/Yr: 0  
Particulate Matter Tons/Yr: 0  
Part. Matter 10 Micrometers and Smlr Tons/Yr:0

Name: COLOR WEST INC  
Address: 3405 PACIFIC AVE  
City,State,Zip: BURBANK, CA 91505  
Year: 2003  
County Code: 19  
Air Basin: SC  
Facility ID: 53453  
Air District Name: SC

Map ID  
Direction  
Distance  
Elevation

MAP FINDINGS

Site

Database(s)

EDR ID Number  
EPA ID Number

**COLOR WEST INC (Continued)**

**1007839516**

SIC Code: 2752  
Air District Name: SOUTH COAST AQMD  
Community Health Air Pollution Info System: Not reported  
Consolidated Emission Reporting Rule: Not reported  
Total Organic Hydrocarbon Gases Tons/Yr: 1  
Reactive Organic Gases Tons/Yr: 1  
Carbon Monoxide Emissions Tons/Yr: 0  
NOX - Oxides of Nitrogen Tons/Yr: 0  
SOX - Oxides of Sulphur Tons/Yr: 0  
Particulate Matter Tons/Yr: 0  
Part. Matter 10 Micrometers and Smllr Tons/Yr:0

Name: COLOR WEST INC  
Address: 3405 PACIFIC AVE  
City,State,Zip: BURBANK, CA 91505  
Year: 2004  
County Code: 19  
Air Basin: SC  
Facility ID: 53453  
Air District Name: SC  
SIC Code: 2752  
Air District Name: SOUTH COAST AQMD  
Community Health Air Pollution Info System: Not reported  
Consolidated Emission Reporting Rule: Not reported  
Total Organic Hydrocarbon Gases Tons/Yr: 1.187708  
Reactive Organic Gases Tons/Yr: 1.18  
Carbon Monoxide Emissions Tons/Yr: 0  
NOX - Oxides of Nitrogen Tons/Yr: 0  
SOX - Oxides of Sulphur Tons/Yr: 0  
Particulate Matter Tons/Yr: 0  
Part. Matter 10 Micrometers and Smllr Tons/Yr:0

Name: COLOR WEST INC  
Address: 3405 PACIFIC AVE  
City,State,Zip: BURBANK, CA 91505  
Year: 2005  
County Code: 19  
Air Basin: SC  
Facility ID: 53453  
Air District Name: SC  
SIC Code: 2752  
Air District Name: SOUTH COAST AQMD  
Community Health Air Pollution Info System: Not reported  
Consolidated Emission Reporting Rule: Not reported  
Total Organic Hydrocarbon Gases Tons/Yr: 7.988135  
Reactive Organic Gases Tons/Yr: 7.862360131  
Carbon Monoxide Emissions Tons/Yr: 0  
NOX - Oxides of Nitrogen Tons/Yr: 0  
SOX - Oxides of Sulphur Tons/Yr: 0  
Particulate Matter Tons/Yr: 0  
Part. Matter 10 Micrometers and Smllr Tons/Yr:0

Name: COLOR WEST INC  
Address: 3405 PACIFIC AVE  
City,State,Zip: BURBANK, CA 91505  
Year: 2006  
County Code: 19

Map ID  
Direction  
Distance  
Elevation

MAP FINDINGS

Site

Database(s)

EDR ID Number  
EPA ID Number

**COLOR WEST INC (Continued)**

**1007839516**

Air Basin: SC  
Facility ID: 53453  
Air District Name: SC  
SIC Code: 2752  
Air District Name: SOUTH COAST AQMD  
Community Health Air Pollution Info System: Not reported  
Consolidated Emission Reporting Rule: Not reported  
Total Organic Hydrocarbon Gases Tons/Yr: 5.947923285292000580  
Reactive Organic Gases Tons/Yr: 5.765  
Carbon Monoxide Emissions Tons/Yr: 0  
NOX - Oxides of Nitrogen Tons/Yr: 0  
SOX - Oxides of Sulphur Tons/Yr: 0  
Particulate Matter Tons/Yr: 0  
Part. Matter 10 Micrometers and Smlr Tons/Yr:0

Name: COLOR WEST INC  
Address: 3405 PACIFIC AVE  
City,State,Zip: BURBANK, CA 91505  
Year: 2007  
County Code: 19  
Air Basin: SC  
Facility ID: 53453  
Air District Name: SC  
SIC Code: 2752  
Air District Name: SOUTH COAST AQMD  
Community Health Air Pollution Info System: Not reported  
Consolidated Emission Reporting Rule: Not reported  
Total Organic Hydrocarbon Gases Tons/Yr: 5.947923285292000580  
Reactive Organic Gases Tons/Yr: 5.765  
Carbon Monoxide Emissions Tons/Yr: 0  
NOX - Oxides of Nitrogen Tons/Yr: 0  
SOX - Oxides of Sulphur Tons/Yr: 0  
Particulate Matter Tons/Yr: 0  
Part. Matter 10 Micrometers and Smlr Tons/Yr:0

Name: COLOR WEST INC  
Address: 3405 PACIFIC AVE  
City,State,Zip: BURBANK, CA 91505  
Year: 2008  
County Code: 19  
Air Basin: SC  
Facility ID: 53453  
Air District Name: SC  
SIC Code: 2752  
Air District Name: SOUTH COAST AQMD  
Community Health Air Pollution Info System: Not reported  
Consolidated Emission Reporting Rule: Not reported  
Total Organic Hydrocarbon Gases Tons/Yr: 4.613518531490414108  
Reactive Organic Gases Tons/Yr: 4.504  
Carbon Monoxide Emissions Tons/Yr: 0  
NOX - Oxides of Nitrogen Tons/Yr: 0  
SOX - Oxides of Sulphur Tons/Yr: 0  
Particulate Matter Tons/Yr: 0  
Part. Matter 10 Micrometers and Smlr Tons/Yr:0

Name: COLOR WEST INC  
Address: 3405 PACIFIC AVE

Map ID  
Direction  
Distance  
Elevation

MAP FINDINGS

Site

Database(s)

EDR ID Number  
EPA ID Number

**COLOR WEST INC (Continued)**

**1007839516**

City,State,Zip: BURBANK, CA 91505  
Year: 2012  
County Code: 19  
Air Basin: SC  
Facility ID: 53453  
Air District Name: SC  
SIC Code: 2752  
Air District Name: SOUTH COAST AQMD  
Community Health Air Pollution Info System: Not reported  
Consolidated Emission Reporting Rule: Not reported  
Total Organic Hydrocarbon Gases Tons/Yr: 2.4265163164  
Reactive Organic Gases Tons/Yr: 2.41642  
Carbon Monoxide Emissions Tons/Yr: 0  
NOX - Oxides of Nitrogen Tons/Yr: 0  
SOX - Oxides of Sulphur Tons/Yr: 0  
Particulate Matter Tons/Yr: 0  
Part. Matter 10 Micrometers and Smlr Tons/Yr:0

Name: COLOR WEST INC  
Address: 3405 PACIFIC AVE  
City,State,Zip: BURBANK, CA 91505  
Year: 2013  
County Code: 19  
Air Basin: SC  
Facility ID: 53453  
Air District Name: SC  
SIC Code: 2752  
Air District Name: SOUTH COAST AQMD  
Community Health Air Pollution Info System: Not reported  
Consolidated Emission Reporting Rule: Not reported  
Total Organic Hydrocarbon Gases Tons/Yr: 5.286453552  
Reactive Organic Gases Tons/Yr: 5.27677  
Carbon Monoxide Emissions Tons/Yr: 0  
NOX - Oxides of Nitrogen Tons/Yr: 0  
SOX - Oxides of Sulphur Tons/Yr: 0  
Particulate Matter Tons/Yr: 0  
Part. Matter 10 Micrometers and Smlr Tons/Yr:0

**CERS:**

Name: COLOR WEST INC  
Address: 3405 PACIFIC AVE  
City,State,Zip: BURBANK, CA 91505  
Site ID: 461643  
CERS ID: 110030746325  
CERS Description: US EPA Air Emission Inventory System (EIS)

Name: FEDERAL EXPRESS  
Address: 3405 PACIFIC AVE.  
City,State,Zip: BURBANK, CA 91506  
Site ID: 729903  
CERS ID: T10000015253  
CERS Description: Cleanup Program Site

**Affiliation:**

Affiliation Type Desc: Regional Board Caseworker  
Entity Name: WELL INVESTIGATION PROGRAM - LOS ANGELES RWQCB (REGION 4)  
Entity Title: Not reported

Map ID  
 Direction  
 Distance  
 Elevation

MAP FINDINGS

Site

Database(s)

EDR ID Number  
 EPA ID Number

**COLOR WEST INC (Continued)**

1007839516

Affiliation Address: 320 W. 4TH ST., SUITE 200  
 Affiliation City: LOS ANGELES  
 Affiliation State: CA  
 Affiliation Country: Not reported  
 Affiliation Zip: Not reported  
 Affiliation Phone: ,

306  
 North  
 1/4-1/2  
 0.487 mi.  
 2570 ft.  
 Relative:  
 Higher  
 Actual:  
 695 ft.

**KAHR BEARING DIVISION**  
**3010 N SAN FERNANDO BLVD**  
**BURBANK, CA 91504**

**CPS-SLIC S102414757**  
**SWEEPS UST N/A**  
**CA FID UST**  
**EMI**  
**LOS ANGELES CO. HMS**  
**WIP**  
**CERS**

CPS-SLIC:  
 Name: KAHR BEARING-SARGENT/FLETCHER  
 Address: 3010 N. SAN FERNANDO BLVD.  
 City,State,Zip: BURBANK, CA 91504  
 Region: STATE  
**Facility Status: Open - Inactive**  
 Status Date: 10/29/2014  
 Global Id: SL603798621  
 Lead Agency: LOS ANGELES RWQCB (REGION 4)  
 Lead Agency Case Number: Not reported  
 Latitude: 34.2024377295017  
 Longitude: -118.343092312828  
 Case Type: Cleanup Program Site  
 Case Worker: GJH  
 Local Agency: Not reported  
 RB Case Number: 104.0957  
 File Location: Not reported  
 Potential Media Affected: Aquifer used for drinking water supply  
 Potential Contaminants of Concern: Not reported  
 EPA Region: 9  
 Coordinate Source: Google Map Move  
 Cuf Case: NO  
 Quantity Released Gallons: Not reported  
 Begin Date: 03/27/1987  
 Leak Reported Date: 01/02/1965  
 How Discovered: Not reported  
 How Discovered Description: Not reported  
 Discharge Source: Not reported  
 Discharge Cause: Not reported  
 Stop Method: Not reported  
 Stop Description: Not reported  
 No Further Action Date: Not reported  
 CA Water Watershed Name: Los Angeles River - San Fernando - Bull Canyon (412.21)  
 Dwr Groundwater Subbasin Name: San Fernando Valley (4-012)  
 Disadvantaged Community: Not reported  
 CA Enviroscreen 3 Score: 76-80%  
 CA Enviroscreen 4 Score: 65-70%  
 Military DOD Site: No  
 Facility Project Subtype: Not reported  
 RWQCB Region: LOS ANGELES RWQCB (REGION 4)  
 Site History: Not reported

Map ID  
Direction  
Distance  
Elevation

MAP FINDINGS

Site

Database(s)

EDR ID Number  
EPA ID Number

**KAHR BEARING DIVISION (Continued)**

**S102414757**

[Click here to access the California GeoTracker records for this facility:](#)

**SWEEPS UST:**

Name: KAHR BEARING DIVISION  
Address: 3010 N SAN FERNANDO BLVD  
City: BURBANK  
Status: Active  
Comp Number: 11502  
Number: 9  
Board Of Equalization: Not reported  
Referral Date: 12-06-90  
Action Date: 12-06-90  
Created Date: 06-30-89  
Owner Tank Id: Not reported  
SWRCB Tank Id: Not reported  
Tank Status: Not reported  
Capacity: Not reported  
Active Date: Not reported  
Tank Use: Not reported  
STG: Not reported  
Content: Not reported  
Number Of Tanks: Not reported

**CA FID UST:**

Facility ID: 19014718  
Regulated By: UTNKA  
Regulated ID: 00047412  
Cortese Code: Not reported  
SIC Code: Not reported  
Facility Phone: 8180000000  
Mail To: Not reported  
Mailing Address: 3010 N SAN FERNADO BLVD  
Mailing Address 2: Not reported  
Mailing City,St,Zip: BURBANK 91504  
Contact: Not reported  
Contact Phone: Not reported  
DUNS Number: Not reported  
NPDES Number: Not reported  
EPA ID: Not reported  
Comments: Not reported  
Status: Active

**EMI:**

Name: KAHR BEARING, A DOVER SARGENT  
Address: 3010 N SAN FERNANDO BL  
City,State,Zip: BURBANK, CA 91504  
Year: 1987  
County Code: 19  
Air Basin: SC  
Facility ID: 418  
Air District Name: SC  
SIC Code: 3599  
Air District Name: SOUTH COAST AQMD  
Community Health Air Pollution Info System: Not reported  
Consolidated Emission Reporting Rule: Not reported



Map ID  
Direction  
Distance  
Elevation

MAP FINDINGS

Site

Database(s)

EDR ID Number  
EPA ID Number

**KAHR BEARING DIVISION (Continued)**

**S102414757**

Total Organic Hydrocarbon Gases Tons/Yr: 39  
Reactive Organic Gases Tons/Yr: 35  
Carbon Monoxide Emissions Tons/Yr: 0  
NOX - Oxides of Nitrogen Tons/Yr: 0  
SOX - Oxides of Sulphur Tons/Yr: 0  
Particulate Matter Tons/Yr: 0  
Part. Matter 10 Micrometers and Smlr Tons/Yr:0

Name: KAHR BEARING, A DOVER SARGENT  
Address: 3010 N SAN FERNANDO BL  
City,State,Zip: BURBANK, CA 91504  
Year: 1990  
County Code: 19  
Air Basin: SC  
Facility ID: 418  
Air District Name: SC  
SIC Code: 3599  
Air District Name: SOUTH COAST AQMD  
Community Health Air Pollution Info System: Not reported  
Consolidated Emission Reporting Rule: Not reported  
Total Organic Hydrocarbon Gases Tons/Yr: 17  
Reactive Organic Gases Tons/Yr: 2  
Carbon Monoxide Emissions Tons/Yr: 0  
NOX - Oxides of Nitrogen Tons/Yr: 0  
SOX - Oxides of Sulphur Tons/Yr: 0  
Particulate Matter Tons/Yr: 0  
Part. Matter 10 Micrometers and Smlr Tons/Yr:0

**LOS ANGELES CO. HMS:**

Name: KAHR BEARING DIVISION  
Address: 3010 N SAN FERNANDO BLVD  
City,State,Zip: BURBANK, CA 91504  
Region: LA  
Permit Category: T  
Facility Id: 011460-011502  
Facility Type: 0  
Facility Status: Removed  
Area: 3E  
Permit Number: 00003043T  
Permit Status: Removed

**WIP:**

Name: KAHR BEARING-SARGENT/FLETCHER  
Address: 3010 N San Fernando Blvd  
City,State,Zip: BURBANK, CA 91504  
Region: 4  
File Number: 104.0957  
**File Status: Active**  
Staff: MZAIDI  
Facility Suite: Not reported

**CERS:**

Name: KAHR BEARING-SARGENT/FLETCHER  
Address: 3010 N. SAN FERNANDO BLVD.  
City,State,Zip: BURBANK, CA 91504  
Site ID: 739166

Map ID  
 Direction  
 Distance  
 Elevation

MAP FINDINGS

Site

Database(s)

EDR ID Number  
 EPA ID Number

**KAHR BEARING DIVISION (Continued)**

**S102414757**

CERS ID: SL603798621  
 CERS Description: Cleanup Program Site  
 Affiliation:  
 Affiliation Type Desc: Regional Board Caseworker  
 Entity Name: JEFFREY HU - LOS ANGELES RWQCB (REGION 4)  
 Entity Title: Not reported  
 Affiliation Address: 320 W. 4TH ST., SUITE 200  
 Affiliation City: LOS ANGELES  
 Affiliation State: CA  
 Affiliation Country: Not reported  
 Affiliation Zip: Not reported  
 Affiliation Phone: ,

Name: KAHR BEARING A DOVER DIVERSIF  
 Address: 3010 NORTH SAN FERNANDO BOULEVARD  
 City,State,Zip: BURBANK, CA 91504-2524  
 Site ID: 475238  
 CERS ID: 110013954471  
 CERS Description: US EPA Air Emission Inventory System (EIS)

**BD307**  
**East**  
**1/4-1/2**  
**0.488 mi.**  
**2576 ft.**

**CALTRON CO.**  
**2118 JANNETTA AVE.**  
**BURBANK, CA 91504**  
**Site 1 of 2 in cluster BD**

**CPS-SLIC** **S106764463**  
**WIP** **N/A**

**Relative:**  
**Lower**  
**Actual:**  
**641 ft.**

CPS-SLIC:  
 Name: CALTRON CO.  
 Address: 2118 JANNETTA AVE.  
 City,State,Zip: BURBANK, CA 91504  
 Region: STATE  
**Facility Status: Completed - Case Closed**  
 Status Date: 03/29/1988  
 Global Id: T10000015094  
 Lead Agency: LOS ANGELES RWQCB (REGION 4)  
 Lead Agency Case Number: Not reported  
 Latitude: 34.1944  
 Longitude: -118.33491  
 Case Type: Cleanup Program Site  
 Case Worker: WIP  
 Local Agency: Not reported  
 RB Case Number: 104.0527  
 File Location: Not reported  
 Potential Media Affected: Not reported  
 Potential Contaminants of Concern: Not reported  
 EPA Region: 9  
 Coordinate Source: Not reported  
 Cuf Case: NO  
 Quantity Released Gallons: Not reported  
 Begin Date: 01/01/1985  
 Leak Reported Date: Not reported  
 How Discovered: Not reported  
 How Discovered Description: Not reported  
 Discharge Source: Not reported  
 Discharge Cause: Not reported  
 Stop Method: Not reported

Map ID  
Direction  
Distance  
Elevation

MAP FINDINGS

Site

Database(s)

EDR ID Number  
EPA ID Number

**CALTRON CO. (Continued)**

**S106764463**

Stop Description: Not reported  
No Further Action Date: 03/29/1988  
CA Water Watershed Name: Los Angeles River - San Fernando - Bull Canyon (412.21)  
Dwr Groundwater Subbasin Name: San Fernando Valley (4-012)  
Disadvantaged Community: Not reported  
CA Enviroscreen 3 Score: 91-95%  
CA Enviroscreen 4 Score: 90-95%  
Military DOD Site: No  
Facility Project Subtype: Not reported  
RWQCB Region: LOS ANGELES RWQCB (REGION 4)  
Site History: Not reported

Click here to access the California GeoTracker records for this facility:

WIP:

Name: CALTRON CO.  
Address: 2118 Jannetta Ave  
City,State,Zip: BURBANK, CA 91504  
Region: 4  
File Number: 104.0527  
**File Status: Historical**  
Staff: MPS  
Facility Suite: Not reported

**BE308  
NNW  
1/4-1/2  
0.488 mi.  
2577 ft.**

**PACIFIC AIRMOTIVE CORPORATION  
2940/2840 NORTH HOLLYWOOD WY  
BURBANK, CA 91505  
Site 1 of 4 in cluster BE**

**CPS-SLIC S117624723  
CERS N/A**

**Relative:  
Higher  
Actual:  
701 ft.**

CPS-SLIC:  
Name: PACIFIC AIRMOTIVE CORPORATION  
Address: 2940/2840 NORTH HOLLYWOOD WY  
City,State,Zip: BURBANK, CA 91505  
Region: STATE  
**Facility Status: Open - Remediation**  
Status Date: 05/31/1999  
Global Id: T0603700143  
Lead Agency: LOS ANGELES RWQCB (REGION 4)  
Lead Agency Case Number: Not reported  
Latitude: 34.2024412880421  
Longitude: -118.348599672318  
Case Type: Cleanup Program Site  
Case Worker: JVS  
Local Agency: BURBANK, CITY OF  
RB Case Number: 104.0812  
File Location: Regional Board  
Potential Media Affected: Aquifer used for drinking water supply, Soil, Soil Vapor  
Potential Contaminants of Concern: Tetrachloroethylene (PCE), Trichloroethylene (TCE)  
EPA Region: 9  
Coordinate Source: Google Map Move  
Cuf Case: NO  
Quantity Released Gallons: Not reported  
Begin Date: 10/25/1984  
Leak Reported Date: 10/25/1984  
How Discovered: Not reported  
How Discovered Description: Not reported

Map ID  
Direction  
Distance  
Elevation

MAP FINDINGS

Site

Database(s)

EDR ID Number  
EPA ID Number

**PACIFIC AIRMOTIVE CORPORATION (Continued)**

**S117624723**

Discharge Source: Other  
Discharge Cause: Unknown  
Stop Method: Not reported  
Stop Description: Not reported  
No Further Action Date: Not reported  
CA Water Watershed Name: Los Angeles River - San Fernando - Bull Canyon (412.21)  
Dwr Groundwater Subbasin Name: San Fernando Valley (4-012)  
Disadvantaged Community: Disadvantaged Community  
CA Enviroscreen 3 Score: 91-95%  
CA Enviroscreen 4 Score: 90-95%  
Military DOD Site: No  
Facility Project Subtype: Not reported  
RWQCB Region: LOS ANGELES RWQCB (REGION 4)  
Site History: PAC owned 2940 from the 1947 until 2006. Activities included aircraft engine maintenance and repair, jet engine overhaul for commercial and military aircraft, reworking and retooling of worn engine parts, and jet engine testing. These former site operations resulted in VOC impacts to soil and groundwater, primarily PCE USEPA and Regional Board required site characterization. USEPA issued a UAO on February 18, 1994 An NFR letter for Parcel A (i.e., the approximate southern half of the property) was issued by Regional Board in 1996. Since 1994, the site has voluntarily conducted cleanup concurrent with work required by Regional Board at 2960. The Regional Board issued a Cleanup and Abatement Order (CAO) for 2960 Sherman Way in 1992. A history of environmental investigations conducted at the site include: 1. Aug 2001 Baseline soil vapor investigation at 2940 and 2960 2. Dec 2001 SVE pilot tests at 2940 and 2960 3. Jan 2002 to present SVE under CAO at 2960 4. Jan 2003 to July 2006 Voluntary SVE at 2940 5. Sept 2006 Additional vapor probe installation and investigation at 2940 6. Oct 2006 Verification soil vapor sampling at 2940

[Click here to access the California GeoTracker records for this facility:](#)

**CERS:**

Name: PACIFIC AIRMOTIVE CORPORATION  
Address: 2940/2840 NORTH HOLLYWOOD WY  
City,State,Zip: BURBANK, CA 91505  
Site ID: 750270  
CERS ID: T0603700143  
CERS Description: Cleanup Program Site

**Affiliation:**

Affiliation Type Desc: Local Agency Caseworker  
Entity Name: JORGE MARTINEZ - BURBANK, CITY OF  
Entity Title: Not reported  
Affiliation Address: 311 E ORANGE GROVE AVE  
Affiliation City: BURBANK  
Affiliation State: CA  
Affiliation Country: Not reported  
Affiliation Zip: Not reported  
Affiliation Phone: ,

Affiliation Type Desc: Regional Board Caseworker  
Entity Name: JONATAN VELASQUEZ SANCHEZ - LOS ANGELES RWQCB (REGION 4)  
Entity Title: Not reported  
Affiliation Address: 320 W 4th St STE 200

Map ID  
Direction  
Distance  
Elevation

MAP FINDINGS

Site

Database(s)

EDR ID Number  
EPA ID Number

**PACIFIC AIRMOTIVE CORPORATION (Continued)**

**S117624723**

Affiliation City: LOS ANGELES  
Affiliation State: CA  
Affiliation Country: Not reported  
Affiliation Zip: Not reported  
Affiliation Phone: 2135766633,

**BE309  
NNW  
1/4-1/2  
0.488 mi.  
2577 ft.**

**PACIFIC AIRMOTIVE CORPORATION  
2940 HOLLYWOOD WY N  
BURBANK, CA 91505**

**Site 2 of 4 in cluster BE**

**LUST 1000725966  
SWEEPS UST N/A  
HIST UST  
CA FID UST  
EMI  
LOS ANGELES CO. HMS  
WIP**

**Relative:  
Higher**

**Actual:  
701 ft.**

**LUST REG 4:**

Region: 4  
Regional Board: 04  
County: Los Angeles  
Facility Id: 104.0812  
Status: Remediation Plan  
Substance: Gasoline  
Substance Quantity: Not reported  
Local Case No: 2045W00  
Case Type: Groundwater  
Abatement Method Used at the Site: Not reported  
Global ID: T0603700143  
W Global ID: Not reported  
Staff: MZ  
Local Agency: 19007  
Cross Street: SAN FERNANDO RD  
Enforcement Type: Not reported  
Date Leak Discovered: Not reported  
Date Leak First Reported: 10/25/1984  
Date Leak Record Entered: 12/31/1986  
Date Confirmation Began: Not reported  
Date Leak Stopped: Not reported  
Date Case Last Changed on Database: 12/12/1988  
Date the Case was Closed: Not reported  
How Leak Discovered: Not reported  
How Leak Stopped: Not reported  
Cause of Leak: UNK  
Leak Source: UNK  
Operator: OLD CASE #915050061  
Water System: Not reported  
Well Name: Not reported  
Approx. Dist To Production Well (ft): 3689.679117112695612908974454  
Source of Cleanup Funding: UNK  
Preliminary Site Assessment Workplan Submitted: Not reported  
Preliminary Site Assessment Began: Not reported  
Pollution Characterization Began: 12/12/1988  
Remediation Plan Submitted: 5/31/1999  
Remedial Action Underway: Not reported  
Post Remedial Action Monitoring Began: Not reported  
Enforcement Action Date: Not reported  
Historical Max MTBE Date: Not reported  
Hist Max MTBE Conc in Groundwater: Not reported  
Hist Max MTBE Conc in Soil: .01

Map ID  
Direction  
Distance  
Elevation

MAP FINDINGS

Site

Database(s)

EDR ID Number  
EPA ID Number

**PACIFIC AIRMOTIVE CORPORATION (Continued)**

**1000725966**

Significant Interim Remedial Action Taken: Not reported  
GW Qualifier: Not reported  
Soil Qualifier: Not reported  
Organization: Not reported  
Owner Contact: Not reported  
Responsible Party: GE/AIRMOTIVE CORP  
RP Address: 1 COMPUTER DR., SOUTH, ALBANY, NY 12205  
Program: SLIC  
Lat/Long: 34.2017919 / -1  
Local Agency Staff: DB  
Beneficial Use: Not reported  
Priority: Not reported  
Cleanup Fund Id: Not reported  
Suspended: Not reported  
Assigned Name: Not reported  
Summary: \*VADOSE ZONE MONITORING PROGRAM RECIEVED, 05/86 \*\*AB1803 UNIT II NOW HANDLING

**SWEEPS UST:**

Name: PACIFIC AIRMOTIVE CORPORATION  
Address: 2940 N HOLLYWOOD WAY  
City: BURBANK  
Status: Active  
Comp Number: 11826  
Number: 1  
Board Of Equalization: Not reported  
Referral Date: 02-06-91  
Action Date: 02-06-91  
Created Date: 06-30-89  
Owner Tank Id: Not reported  
SWRCB Tank Id: 19-007-011826-000001  
Tank Status: A  
Capacity: 12000  
Active Date: 02-06-91  
Tank Use: M.V. FUEL  
STG: P  
Content: JET FUEL  
Number Of Tanks: 3

Name: PACIFIC AIRMOTIVE CORPORATION  
Address: 2940 N HOLLYWOOD WAY  
City: BURBANK  
Status: Active  
Comp Number: 11826  
Number: 1  
Board Of Equalization: Not reported  
Referral Date: 02-06-91  
Action Date: 02-06-91  
Created Date: 06-30-89  
Owner Tank Id: Not reported  
SWRCB Tank Id: 19-007-011826-000002  
Tank Status: A  
Capacity: 12000  
Active Date: 02-06-91  
Tank Use: M.V. FUEL  
STG: P  
Content: JET FUEL

Map ID  
Direction  
Distance  
Elevation

MAP FINDINGS

Site

Database(s)

EDR ID Number  
EPA ID Number

**PACIFIC AIRMOTIVE CORPORATION (Continued)**

**1000725966**

Number Of Tanks: Not reported

Name: PACIFIC AIRMOTIVE CORPORATION  
Address: 2940 N HOLLYWOOD WAY  
City: BURBANK  
Status: Active  
Comp Number: 11826  
Number: 1  
Board Of Equalization: Not reported  
Referral Date: 02-06-91  
Action Date: 02-06-91  
Created Date: 06-30-89  
Owner Tank Id: Not reported  
SWRCB Tank Id: 19-007-011826-000003  
Tank Status: A  
Capacity: 20000  
Active Date: 02-06-91  
Tank Use: M.V. FUEL  
STG: P  
Content: HG FUEL (STO)  
Number Of Tanks: Not reported

**HIST UST:**

Name: PACIFIC AIRMOTIVE CORPORATION  
Address: 2940 N HOLLYWOOD WAY  
City,State,Zip: BURBANK, CA 91505  
File Number: 00027e13  
URL: <https://documents.geotracker.waterboards.ca.gov/ustpdfs/pdf/00027e13.pdf>  
Region: STATE  
Facility ID: 00000020928  
Facility Type: Other  
Other Type: Not reported  
Contact Name: Not reported  
Telephone: 8188425171  
Owner Name: PUREX CORPORATION  
Owner Address: 5101 CLARK AVENUE  
Owner City,St,Zip: LAKEWOOD, CA 90712  
Total Tanks: 0005

Tank Num: 001  
Container Num: 003  
Year Installed: 1980  
Tank Capacity: 00020000  
Tank Used for: PRODUCT  
Type of Fuel: 06  
Container Construction Thickness: 5/16  
Leak Detection: Visual

Tank Num: 002  
Container Num: 001  
Year Installed: 1984  
Tank Capacity: 00000100  
Tank Used for: WASTE  
Type of Fuel: Not reported  
Container Construction Thickness: 7"  
Leak Detection: Visual

Map ID  
Direction  
Distance  
Elevation

MAP FINDINGS

Site

Database(s)

EDR ID Number  
EPA ID Number

**PACIFIC AIRMOTIVE CORPORATION (Continued)**

**1000725966**

Tank Num: 003  
Container Num: 002  
Year Installed: 1984  
Tank Capacity: 00000100  
Tank Used for: PRODUCT  
Type of Fuel: Not reported  
Container Construction Thickness: 5"  
Leak Detection: Visual

Tank Num: 004  
Container Num: 004  
Year Installed: 1969  
Tank Capacity: 00012000  
Tank Used for: PRODUCT  
Type of Fuel: 06  
Container Construction Thickness: 1/4  
Leak Detection: Visual

Tank Num: 005  
Container Num: 005  
Year Installed: 1969  
Tank Capacity: 00012000  
Tank Used for: PRODUCT  
Type of Fuel: 06  
Container Construction Thickness: 1/4  
Leak Detection: Visual

[Click here for Geo Tracker PDF:](#)

**CA FID UST:**

Facility ID: 19001046  
Regulated By: UTNKA  
Regulated ID: 00020928  
Cortese Code: Not reported  
SIC Code: Not reported  
Facility Phone: 8188425171  
Mail To: Not reported  
Mailing Address: 2940 N HOLLYWOOD WAY  
Mailing Address 2: Not reported  
Mailing City,St,Zip: BURBANK 91505  
Contact: Not reported  
Contact Phone: Not reported  
DUNs Number: Not reported  
NPDES Number: Not reported  
EPA ID: Not reported  
Comments: Not reported  
Status: Active

**EMI:**

Name: PACIFIC AIRMOTIVE CORP  
Address: 2940 N HOLLYWOOD WY  
City,State,Zip: BURBANK, CA 91505  
Year: 1987  
County Code: 19  
Air Basin: SC  
Facility ID: 24755



Map ID  
Direction  
Distance  
Elevation

MAP FINDINGS

Site

Database(s)

EDR ID Number  
EPA ID Number

**PACIFIC AIRMOTIVE CORPORATION (Continued)**

1000725966

Air District Name: SC  
SIC Code: 4581  
Air District Name: SOUTH COAST AQMD  
Community Health Air Pollution Info System: Not reported  
Consolidated Emission Reporting Rule: Not reported  
Total Organic Hydrocarbon Gases Tons/Yr: 12  
Reactive Organic Gases Tons/Yr: 9  
Carbon Monoxide Emissions Tons/Yr: 0  
NOX - Oxides of Nitrogen Tons/Yr: 18  
SOX - Oxides of Sulphur Tons/Yr: 6  
Particulate Matter Tons/Yr: 4  
Part. Matter 10 Micrometers and Smllr Tons/Yr:3

Name: PACIFIC AIRMOTIVE CORP  
Address: 2940 N HOLLYWOOD WY  
City,State,Zip: BURBANK, CA 91505  
Year: 1990  
County Code: 19  
Air Basin: SC  
Facility ID: 24755  
Air District Name: SC  
SIC Code: 4581  
Air District Name: SOUTH COAST AQMD  
Community Health Air Pollution Info System: Not reported  
Consolidated Emission Reporting Rule: Not reported  
Total Organic Hydrocarbon Gases Tons/Yr: 19  
Reactive Organic Gases Tons/Yr: 6  
Carbon Monoxide Emissions Tons/Yr: 2  
NOX - Oxides of Nitrogen Tons/Yr: 7  
SOX - Oxides of Sulphur Tons/Yr: 3  
Particulate Matter Tons/Yr: 1  
Part. Matter 10 Micrometers and Smllr Tons/Yr:0

Name: PACIFIC AIRMOTIVE CORP  
Address: 2940 N HOLLYWOOD WAY  
City,State,Zip: BURBANK, CA 91505  
Year: 1995  
County Code: 19  
Air Basin: SC  
Facility ID: 24755  
Air District Name: SC  
SIC Code: 4581  
Air District Name: SOUTH COAST AQMD  
Community Health Air Pollution Info System: Not reported  
Consolidated Emission Reporting Rule: Not reported  
Total Organic Hydrocarbon Gases Tons/Yr: 21  
Reactive Organic Gases Tons/Yr: 9  
Carbon Monoxide Emissions Tons/Yr: 1  
NOX - Oxides of Nitrogen Tons/Yr: 6  
SOX - Oxides of Sulphur Tons/Yr: 2  
Particulate Matter Tons/Yr: 22  
Part. Matter 10 Micrometers and Smllr Tons/Yr:15

**LOS ANGELES CO. HMS:**

Name: PACIFIC AIRMOTIVE CORP  
Address: 2940 N HOLLYWOOD WAY  
City,State,Zip: BURBANK, CA 91505

Map ID  
Direction  
Distance  
Elevation

MAP FINDINGS

Site

Database(s)

EDR ID Number  
EPA ID Number

**PACIFIC AIRMOTIVE CORPORATION (Continued)**

**1000725966**

Region: LA  
Permit Category: T  
Facility Id: 011763-011826  
Facility Type: 0  
Facility Status: Removed  
Area: 3E  
Permit Number: 00003389T  
Permit Status: Removed

**WIP:**

Name: FORMER PACIFIC AIRMOTIVE CORP.  
Address: 2940 N Hollywood Way  
City,State,Zip: BURBANK, CA 91504  
Region: 4  
File Number: 104.0812  
**File Status: Active**  
Staff: MZAIDI  
Facility Suite: Not reported

**BE310  
NNW  
1/4-1/2  
0.488 mi.  
2577 ft.**

**PACIFIC AIRMOTIVE  
2940 HOLLYWOOD WAY  
BURBANK, CA 91503  
Site 3 of 4 in cluster BE**

**SEMS-ARCHIVE 1015732718  
RCRA-SQG CAD041684838  
FINDS  
ECHO**

**Relative:  
Higher  
Actual:  
701 ft.**

SEMS Archive:  
Site ID: 0901332  
EPA ID: CAD041684838  
Name: PACIFIC AIRMOTIVE  
Address: 2940 HOLLYWOOD WAY  
Address 2: Not reported  
City,State,Zip: BURBANK, CA 91503  
Cong District: 22  
FIPS Code: 06037  
FF: N  
NPL: Not on the NPL  
Non NPL Status: NFRAP-Site does not qualify for the NPL based on existing information

**SEMS Archive Detail:**

Region: 09  
Site ID: 0901332  
EPA ID: CAD041684838  
Site Name: PACIFIC AIRMOTIVE  
NPL: N  
FF: N  
OU: 00  
Action Code: PA  
Action Name: PA  
SEQ: 1  
Start Date: 1984-06-01 05:00:00  
Finish Date: 1984-09-01 05:00:00  
Qual: N  
Current Action Lead: St Perf

Region: 09  
Site ID: 0901332  
EPA ID: CAD041684838  
Site Name: PACIFIC AIRMOTIVE

Map ID  
 Direction  
 Distance  
 Elevation

MAP FINDINGS

Site

Database(s)

EDR ID Number  
 EPA ID Number

**PACIFIC AIRMOTIVE (Continued)**

**1015732718**

NPL: N  
 FF: N  
 OU: 00  
 Action Code: DS  
 Action Name: DISCVRY  
 SEQ: 1  
 Start Date: 1980-08-01 04:00:00  
 Finish Date: 1980-08-01 04:00:00  
 Qual: Not reported  
 Current Action Lead: EPA Perf

Region: 09  
 Site ID: 0901332  
 EPA ID: CAD041684838  
 Site Name: PACIFIC AIRMOTIVE  
 NPL: N  
 FF: N  
 OU: 00  
 Action Code: VS  
 Action Name: ARCH SITE  
 SEQ: 1  
 Start Date: Not reported  
 Finish Date: 1984-09-01 05:00:00  
 Qual: Not reported  
 Current Action Lead: EPA Perf In-Hse

**RCRA Listings:**

Date Form Received by Agency: 20060213  
 Handler Name: Pacific Airmotive Corp  
 Handler Address: 2940 NORTH HOLLYWOOD WAY  
 Handler City,State,Zip: BURBANK, CA 91505  
 EPA ID: CAD041684838  
 Contact Name: LISA A HAMILTON  
 Contact Address: Not reported  
 Contact City,State,Zip: Not reported  
 Contact Telephone: 610-992-7885  
 Contact Fax: Not reported  
 Contact Email: LISA.HAMILTON@GE.COM  
 Contact Title: Not reported  
 EPA Region: 09  
 Land Type: Private  
 Federal Waste Generator Description: Small Quantity Generator  
 Non-Notifier: Not reported  
 Biennial Report Cycle: 2005  
 Accessibility: Not reported  
 Active Site Indicator: Handler Activities  
 State District Owner: Not reported  
 State District: Not reported  
 Mailing Address: GE-CEP  
 Mailing City,State,Zip: KING OF PRUSSIA, PA 19406  
 Owner Name: Unc Pacific Airmotive Corp  
 Owner Type: Private  
 Operator Name: Mactec  
 Operator Type: Private  
 Short-Term Generator Activity: No  
 Importer Activity: No

Map ID  
 Direction  
 Distance  
 Elevation

MAP FINDINGS

Site

Database(s)

EDR ID Number  
 EPA ID Number

**PACIFIC AIRMOTIVE (Continued)**

**1015732718**

Mixed Waste Generator:	No
Transporter Activity:	No
Transfer Facility Activity:	No
Recycler Activity with Storage:	No
Small Quantity On-Site Burner Exemption:	No
Smelting Melting and Refining Furnace Exemption:	No
Underground Injection Control:	No
Off-Site Waste Receipt:	No
Universal Waste Indicator:	No
Universal Waste Destination Facility:	No
Federal Universal Waste:	No
Active Site State-Reg Handler:	---
Federal Facility Indicator:	Not reported
Hazardous Secondary Material Indicator:	NN
Sub-Part K Indicator:	Not reported
2018 GPRC Permit Baseline:	Not on the Baseline
2018 GPRC Renewals Baseline:	Not on the Baseline
202 GPRC Corrective Action Baseline:	No
Subject to Corrective Action Universe:	No
Non-TSDFs Where RCRA CA has Been Imposed Universe:	No
Corrective Action Priority Ranking:	No NCAPS ranking
Environmental Control Indicator:	No
Institutional Control Indicator:	No
Human Exposure Controls Indicator:	N/A
Groundwater Controls Indicator:	N/A
Significant Non-Complier Universe:	No
Unaddressed Significant Non-Complier Universe:	No
Addressed Significant Non-Complier Universe:	No
Significant Non-Complier With a Compliance Schedule Universe:	No
Financial Assurance Required:	Not reported
Handler Date of Last Change:	20061115
Recognized Trader-Importer:	No
Recognized Trader-Exporter:	No
Importer of Spent Lead Acid Batteries:	No
Exporter of Spent Lead Acid Batteries:	No
Recycler Activity Without Storage:	Not reported
Manifest Broker:	Not reported
Sub-Part P Indicator:	No

Biennial: List of Years

Year: 2005

[Click Here for Biennial Reporting System Data:](#)

Hazardous Waste Summary:

Waste Code: D039  
 Waste Description: Tetrachloroethylene

Handler - Owner Operator:

Owner/Operator Indicator: Owner  
 Owner/Operator Name: UNC PACIFIC AIRMOTIVE CORP  
 Legal Status: Private  
 Date Became Current: 19980101  
 Date Ended Current: Not reported  
 Owner/Operator Address: ONE NEUMANN WAY  
 Owner/Operator City,State,Zip: CINCINNATI, OH 45215

Map ID  
Direction  
Distance  
Elevation

MAP FINDINGS

Site

Database(s)

EDR ID Number  
EPA ID Number

**PACIFIC AIRMOTIVE (Continued)**

**1015732718**

Owner/Operator Telephone: Not reported  
Owner/Operator Telephone Ext: Not reported  
Owner/Operator Fax: Not reported  
Owner/Operator Email: Not reported

Owner/Operator Indicator: Operator  
Owner/Operator Name: MACTEC  
Legal Status: Private  
Date Became Current: 20020101  
Date Ended Current: Not reported  
Owner/Operator Address: Not reported  
Owner/Operator City,State,Zip: Not reported  
Owner/Operator Telephone: Not reported  
Owner/Operator Telephone Ext: Not reported  
Owner/Operator Fax: Not reported  
Owner/Operator Email: Not reported

Owner/Operator Indicator: Owner  
Owner/Operator Name: UNC PACIFIC AIRMOTIVE CORP  
Legal Status: Private  
Date Became Current: 19820608  
Date Ended Current: Not reported  
Owner/Operator Address: Not reported  
Owner/Operator City,State,Zip: Not reported  
Owner/Operator Telephone: Not reported  
Owner/Operator Telephone Ext: Not reported  
Owner/Operator Fax: Not reported  
Owner/Operator Email: Not reported

Owner/Operator Indicator: Operator  
Owner/Operator Name: MACTEC  
Legal Status: Private  
Date Became Current: 19990205  
Date Ended Current: Not reported  
Owner/Operator Address: Not reported  
Owner/Operator City,State,Zip: Not reported  
Owner/Operator Telephone: Not reported  
Owner/Operator Telephone Ext: Not reported  
Owner/Operator Fax: Not reported  
Owner/Operator Email: Not reported

Owner/Operator Indicator: Owner  
Owner/Operator Name: PUREX INDUSTRIES  
Legal Status: Private  
Date Became Current: Not reported  
Date Ended Current: Not reported  
Owner/Operator Address: NOT REQUIRED  
Owner/Operator City,State,Zip: NOT REQUIRED, ME 99999  
Owner/Operator Telephone: 415-555-1212  
Owner/Operator Telephone Ext: Not reported  
Owner/Operator Fax: Not reported  
Owner/Operator Email: Not reported

Owner/Operator Indicator: Operator  
Owner/Operator Name: NOT REQUIRED  
Legal Status: Private  
Date Became Current: Not reported

Map ID  
Direction  
Distance  
Elevation

MAP FINDINGS

Site

Database(s)

EDR ID Number  
EPA ID Number

**PACIFIC AIRMOTIVE (Continued)**

**1015732718**

Date Ended Current: Not reported  
Owner/Operator Address: NOT REQUIRED  
Owner/Operator City,State,Zip: NOT REQUIRED, ME 99999  
Owner/Operator Telephone: 415-555-1212  
Owner/Operator Telephone Ext: Not reported  
Owner/Operator Fax: Not reported  
Owner/Operator Email: Not reported

Historic Generators:

Receive Date: 19960901  
Handler Name: PACIFIC AIRMOTIVE CORP  
Federal Waste Generator Description: Large Quantity Generator  
State District Owner: Ca  
Large Quantity Handler of Universal Waste: No  
Recognized Trader Importer: No  
Recognized Trader Exporter: No  
Spent Lead Acid Battery Importer: No  
Spent Lead Acid Battery Exporter: No  
Current Record: No  
Non Storage Recycler Activity: Not reported  
Electronic Manifest Broker: Not reported

Receive Date: 19800818  
Handler Name: PACIFIC AIRMOTIVE CORP  
Federal Waste Generator Description: Large Quantity Generator  
State District Owner: Ca  
Large Quantity Handler of Universal Waste: No  
Recognized Trader Importer: No  
Recognized Trader Exporter: No  
Spent Lead Acid Battery Importer: No  
Spent Lead Acid Battery Exporter: No  
Current Record: No  
Non Storage Recycler Activity: Not reported  
Electronic Manifest Broker: Not reported

Receive Date: 20050128  
Handler Name: PACIFIC AIRMOTIVE CORP  
Federal Waste Generator Description: Large Quantity Generator  
State District Owner: Not reported  
Large Quantity Handler of Universal Waste: No  
Recognized Trader Importer: No  
Recognized Trader Exporter: No  
Spent Lead Acid Battery Importer: No  
Spent Lead Acid Battery Exporter: No  
Current Record: No  
Non Storage Recycler Activity: Not reported  
Electronic Manifest Broker: Not reported

Receive Date: 19920229  
Handler Name: PACIFIC AIRMOTIVE CORP  
Federal Waste Generator Description: Large Quantity Generator  
State District Owner: Not reported  
Large Quantity Handler of Universal Waste: No  
Recognized Trader Importer: No  
Recognized Trader Exporter: No  
Spent Lead Acid Battery Importer: No  
Spent Lead Acid Battery Exporter: No

Map ID  
Direction  
Distance  
Elevation

MAP FINDINGS

Site

Database(s)

EDR ID Number  
EPA ID Number

**PACIFIC AIRMOTIVE (Continued)**

**1015732718**

Current Record:	No
Non Storage Recycler Activity:	Not reported
Electronic Manifest Broker:	Not reported
Receive Date:	20060213
Handler Name:	PACIFIC AIRMOTIVE CORP
Federal Waste Generator Description:	Small Quantity Generator
State District Owner:	Not reported
Large Quantity Handler of Universal Waste:	No
Recognized Trader Importer:	No
Recognized Trader Exporter:	No
Spent Lead Acid Battery Importer:	No
Spent Lead Acid Battery Exporter:	No
Current Record:	Yes
Non Storage Recycler Activity:	Not reported
Electronic Manifest Broker:	Not reported

List of NAICS Codes and Descriptions:

NAICS Code:	336412
NAICS Description:	AIRCRAFT ENGINE AND ENGINE PARTS MANUFACTURING
NAICS Code:	48811
NAICS Description:	AIRPORT OPERATIONS
NAICS Code:	56291
NAICS Description:	REMEDIATION SERVICES
NAICS Code:	56299
NAICS Description:	ALL OTHER WASTE MANAGEMENT SERVICES

Facility Has Received Notices of Violations:

Violations: No Violations Found

Evaluation Action Summary:

Evaluations: No Evaluations Found

FINDS:

Registry ID: 110002644504

[Click Here for FRS Facility Detail Report:](#)

Environmental Interest/Information System:

The National Compliance Database (NCDB) supports implementation of the Federal Insecticide, Fungicide, and Rodenticide Act (FIFRA) and the Toxic Substances Control Act (TSCA).

All generators and treatment, storage, and disposal (TSD) facilities who handle hazardous waste are required to report to the EPA Administrator at least once every two years. The data collected is used to create the National Biennial Resource Conservation and Recovery Act (RCRA) Hazardous Waste Report. This data is processed within the RCRA Information (RCRAInfo) database

THE EMISSION INVENTORY SYSTEM (EIS) MAINTAINS AN INVENTORY OF LARGE STATIONARY SOURCES AND VOLUNTARILY-REPORTED SMALLER SOURCES OF AIR POINT POLLUTANT EMITTERS. IT CONTAINS INFORMATION ABOUT FACILITY SITES AND THEIR PHYSICAL LOCATION, EMISSIONS UNITS, EMISSIONS PROCESSES,

Map ID  
 Direction  
 Distance  
 Elevation

MAP FINDINGS

Site

Database(s)

EDR ID Number  
 EPA ID Number

**PACIFIC AIRMOTIVE (Continued)**

**1015732718**

RELEASE POINTS, CONTROL APPROACHES, AND REGULATIONS. FACILITY INVENTORY DATA ARE KEPT SEPARATE FROM THE EMISSIONS DATA AND HAVE STABLE IDENTIFIERS TO IMPROVE CONTINUITY FROM YEAR TO YEAR AND TO HELP IDENTIFY DUPLICATE OR MISSING FACILITIES

The California Environmental Protection Agency (CalEPA) has recently implemented a new data warehouse system (nSite). This data warehouse combines and merges facility and site information from five different systems managed within CalEPA. The five systems are: California Environmental Reporting System (CERS), EnviroStor, GeoTracker, California Integrated Water Quality System (CIWQS), and Toxic Release Inventory (TRI).

The Resource Conservation and Recovery Act Information System (RCRAInfo) is EPA's comprehensive information system in support of the Resource Conservation and Recovery Act (RCRA) of 1976 and the Hazardous and Solid Waste Amendments (HSWA) of 1984. It tracks many types of information about generators, transporters, treaters, storers, and disposers of hazardous waste.

[Click this hyperlink](#) while viewing on your computer to access additional FINDS: detail in the EDR Site Report.

**ECHO:**

Envid: 1015732718  
 Registry ID: 110002644504  
 DFR URL: <http://echo.epa.gov/detailed-facility-report?fid=110002644504>  
 Name: PACIFIC AIRMOTIVE CORP  
 Address: 2940 NORTH HOLLYWOOD WAY  
 City,State,Zip: BURBANK, CA 91505

**BE311  
 NNW  
 1/4-1/2  
 0.488 mi.  
 2577 ft.**

**PACIFIC AIRMOTIVE  
 2940 NORTH HOLLYWOOD WAY  
 BURBANK, CA 91505**

**ENVIROSTOR S104915023  
 HIST CORTESE N/A  
 CIWQS**

**Site 4 of 4 in cluster BE**

**Relative:  
 Higher  
 Actual:  
 701 ft.**

**ENVIROSTOR:**  
 Name: PACIFIC AIRMOTIVE  
 Address: 2940 NORTH HOLLYWOOD WAY  
 City,State,Zip: BURBANK, CA 91505  
 Facility ID: 19340723  
 Status: Refer: RWQCB  
 Status Date: 08/15/1995  
 Site Code: Not reported  
 Site Type: Historical  
 Site Type Detailed: \* Historical  
 Acres: Not reported  
 NPL: NO  
 Regulatory Agencies: NONE SPECIFIED  
 Lead Agency: NONE SPECIFIED  
 Program Manager: Not reported  
 Supervisor: \* Mmonroy  
 Division Branch: Cleanup Chatsworth  
 Assembly: 44  
 Senate: 20  
 Special Program: \* RCRA 3012 - Past Haz Waste Disp Inven Site  
 Restricted Use: NO  
 Site Mgmt Req: NONE SPECIFIED  
 Funding: Not reported



Map ID  
Direction  
Distance  
Elevation

MAP FINDINGS

Site

Database(s)

EDR ID Number  
EPA ID Number

**PACIFIC AIRMOTIVE (Continued)**

**S104915023**

Latitude: 34.20166  
Longitude: -118.3488  
APN: NONE SPECIFIED  
Past Use: NONE SPECIFIED  
Potential COC: \* UNSPECIFIED SOLVENT MIXTURES \* UNSPECIFIED ORGANIC LIQUID MIXTURE  
Confirmed COC: NONE SPECIFIED  
Potential Description: NONE SPECIFIED  
Alias Name: CAD041684838  
Alias Type: EPA Identification Number  
Alias Name: 19340723  
Alias Type: Envirostor ID Number

Completed Info:

Completed Area Name: PROJECT WIDE  
Completed Sub Area Name: Not reported  
Completed Document Type: \* Discovery  
Completed Date: 09/28/1983  
Comments: FACILITY IDENTIFIED ID FROM ERRIS

Completed Area Name: PROJECT WIDE  
Completed Sub Area Name: Not reported  
Completed Document Type: Site Screening  
Completed Date: 02/01/1995  
Comments: DATABASE VALIDATION PROGRAM CONFIRMS NFA FOR DTSC.

Completed Area Name: PROJECT WIDE  
Completed Sub Area Name: Not reported  
Completed Document Type: Preliminary Assessment Report  
Completed Date: 04/12/1984  
Comments: INSPECTION(STATE) RWQCB: SEMI-ANNUAL INSPECTION PLATING FACILITY & ENGINE SHOP; AFTER 1980, PLATING OPERATION SOLD TO LOCKHEED CORPORATION; SOURCE ACT: T/C WITH M ASPER (213)634-3300, 4/4/84 & B GROSS, PACIFIC, (818)842-5171, 4/11/84; OVER- HAULED PISTON ENGINES, JET ENGINES; ACTIVELY CLEANING ENGINES; METAL PLATING YEARS OF OPERATION: 1945 TO PRESENT 1981 RECIRCULATION RECOVERY SUMP & CLARIFIER WERE INSTALLED HAULER: LIQUID WASTE MANAGEMENT (SINCE 1981) TO CLASS I LANDFILL RWQCB: 1968-69 VIOLATION OF HEAVY METAL DISCHARGE CONTROLLED BY INSTALLATION OF AIR REGULATORS TO PREVENT EXCESS TURBULENCE PRELIM ASSESS SUBMITTED TO EPA PRELIM ASSESS DONE RCRA 3012

Completed Area Name: PROJECT WIDE  
Completed Sub Area Name: Not reported  
Completed Document Type: Site Screening  
Completed Date: 05/01/1995  
Comments: 10/7/94 Records indicate that the RWQCB is the lead agency, therefore, NFA for DTSC.

Future Area Name: Not reported  
Future Sub Area Name: Not reported  
Future Document Type: Not reported  
Future Due Date: Not reported  
Schedule Area Name: Not reported  
Schedule Sub Area Name: Not reported  
Schedule Document Type: Not reported  
Schedule Due Date: Not reported  
Schedule Revised Date: Not reported

Map ID  
 Direction  
 Distance  
 Elevation

MAP FINDINGS

Site

Database(s)

EDR ID Number  
 EPA ID Number

**PACIFIC AIRMOTIVE (Continued)**

**S104915023**

**HIST CORTESE:**

edr\_fname: PACIFIC AIRMOTIVE CORPORA  
 edr\_fadd1: 2940 HOLLYWOOD  
 City,State,Zip: BURBANK, CA 91505  
 Region: CORTESE  
 Facility County Code: 19  
 Reg By: LTNKA  
 Reg Id: 104.0812

**CIWQS:**

Name: ARDWIN FREIGHT  
 Address: 2940 NORTH HOLLYWOOD WAY  
 City,State,Zip: BURBANK, CA 91505  
 Agency: Valec Properties LLC  
 Agency Address: 2940 N Hollywood Way, Burbank, CA 91505  
 Place/Project Type: Construction - Commercial  
 SIC/NAICS: Not reported  
 Region: 4  
 Program: CONSTW  
 Regulatory Measure Status: Terminated  
 Regulatory Measure Type: Storm water construction  
 Order Number: 2009-0009-DWQ  
 WDID: 4 19C360395  
 NPDES Number: CAS000002  
 Adoption Date: Not reported  
 Effective Date: 02/11/2011  
 Termination Date: 12/09/2013  
 Expiration/Review Date: Not reported  
 Design Flow: Not reported  
 Major/Minor: Not reported  
 Complexity: Not reported  
 TTWQ: Not reported  
 Enforcement Actions within 5 years: 0  
 Violations within 5 years: 0  
 Latitude: 34.20176  
 Longitude: -118.34888

**BB312**  
**East**  
**1/4-1/2**  
**0.496 mi.**  
**2621 ft.**

**NEW RENAISSANCE RECORDS**  
**2130 FLOYD ST.**  
**BURBANK, CA 91504**  
**Site 2 of 3 in cluster BB**

**CPS-SLIC S106764520**  
**WIP N/A**

**Relative:**  
**Lower**  
**Actual:**  
**644 ft.**

CPS-SLIC:  
 Name: NEW RENAISSANCE RECORDS  
 Address: 2130 FLOYD ST.  
 City,State,Zip: BURBANK, CA 91504  
 Region: STATE  
**Facility Status: Completed - Case Closed**  
 Status Date: 03/29/1988  
 Global Id: T10000015167  
 Lead Agency: LOS ANGELES RWQCB (REGION 4)  
 Lead Agency Case Number: Not reported  
 Latitude: 34.19513  
 Longitude: -118.3347  
 Case Type: Cleanup Program Site  
 Case Worker: WIP

Map ID  
 Direction  
 Distance  
 Elevation

MAP FINDINGS

Site

Database(s)

EDR ID Number  
 EPA ID Number

**NEW RENAISSANCE RECORDS (Continued)**

**S106764520**

Local Agency: Not reported  
 RB Case Number: 104.0828  
 File Location: Not reported  
 Potential Media Affected: Not reported  
 Potential Contaminants of Concern: Not reported  
 EPA Region: 9  
 Coordinate Source: Not reported  
 Cuf Case: NO  
 Quantity Released Gallons: Not reported  
 Begin Date: 01/01/1985  
 Leak Reported Date: Not reported  
 How Discovered: Not reported  
 How Discovered Description: Not reported  
 Discharge Source: Not reported  
 Discharge Cause: Not reported  
 Stop Method: Not reported  
 Stop Description: Not reported  
 No Further Action Date: 03/29/1988  
 CA Water Watershed Name: Los Angeles River - San Fernando - Bull Canyon (412.21)  
 Dwr Groundwater Subbasin Name: San Fernando Valley (4-012)  
 Disadvantaged Community: Not reported  
 CA Enviroscreen 3 Score: 91-95%  
 CA Enviroscreen 4 Score: 90-95%  
 Military DOD Site: No  
 Facility Project Subtype: Not reported  
 RWQCB Region: LOS ANGELES RWQCB (REGION 4)  
 Site History: Not reported

Click here to access the California GeoTracker records for this facility:

**WIP:**

Name: NEW RENAISSANCE RECORDS  
 Address: 2130 Floyd St  
 City,State,Zip: BURBANK, CA 91504  
 Region: 4  
 File Number: 104.0828  
**File Status: Historical**  
 Staff: MPS  
 Facility Suite: Not reported

**BD313**  
**East**  
**1/4-1/2**  
**0.497 mi.**  
**2622 ft.**

**MAASDAM POW'R PULL-INC.**  
**2212 KENMERE AVE**  
**BURBANK, CA 91505**

**CPS-SLIC** **S104827492**  
**LOS ANGELES CO. HMS** **N/A**  
**WIP**

**Site 2 of 2 in cluster BD**

**Relative:**  
**Lower**  
**Actual:**  
**640 ft.**

**CPS-SLIC:**  
 Name: MAASDAM POW'R PULL-INC.  
 Address: 2212 KENMERE AVE.  
 City,State,Zip: BURBANK, CA 91505  
 Region: STATE  
**Facility Status: Completed - Case Closed**  
 Status Date: 06/07/1990  
 Global Id: T10000015320  
 Lead Agency: LOS ANGELES RWQCB (REGION 4)  
 Lead Agency Case Number: Not reported  
 Latitude: 34.19346

Map ID  
Direction  
Distance  
Elevation

MAP FINDINGS

Site

Database(s)

EDR ID Number  
EPA ID Number

**MAASDAM POW'R PULL-INC. (Continued)**

**S104827492**

Longitude: -118.33496  
Case Type: Cleanup Program Site  
Case Worker: WIP  
Local Agency: Not reported  
RB Case Number: 104.1362  
File Location: Not reported  
Potential Media Affected: Not reported  
Potential Contaminants of Concern: Not reported  
EPA Region: 9  
Coordinate Source: Not reported  
Cuf Case: NO  
Quantity Released Gallons: Not reported  
Begin Date: 01/01/1985  
Leak Reported Date: Not reported  
How Discovered: Not reported  
How Discovered Description: Not reported  
Discharge Source: Not reported  
Discharge Cause: Not reported  
Stop Method: Not reported  
Stop Description: Not reported  
No Further Action Date: 06/07/1990  
CA Water Watershed Name: Los Angeles River - San Fernando - Bull Canyon (412.21)  
Dwr Groundwater Subbasin Name: San Fernando Valley (4-012)  
Disadvantaged Community: Not reported  
CA Enviroscreen 3 Score: 91-95%  
CA Enviroscreen 4 Score: 90-95%  
Military DOD Site: No  
Facility Project Subtype: Not reported  
RWQCB Region: LOS ANGELES RWQCB (REGION 4)  
Site History: Not reported

[Click here to access the California GeoTracker records for this facility:](#)

**LOS ANGELES CO. HMS:**

Name: MAASDAM POWER-PULL INC  
Address: 2212 KENMERE AVE  
City,State,Zip: BURBANK, CA 91505  
Region: LA  
Permit Category: Not reported  
Facility Id: 025709-035189  
Facility Type: Not reported  
Facility Status: OPEN  
Area: 3E  
Permit Number: Not reported  
Permit Status: Not reported

**WIP:**

Name: MAASDAM POW'R PULL-INC.  
Address: 2212 Kenmere Ave  
City,State,Zip: BURBANK, CA 91505  
Region: 4  
File Number: 104.1362  
**File Status: Historical**  
Staff: YRONG  
Facility Suite: Not reported

Map ID  
Direction  
Distance  
Elevation

MAP FINDINGS

Site

Database(s)

EDR ID Number  
EPA ID Number

BC314  
ESE  
1/4-1/2  
0.497 mi.  
2624 ft.

NOVACAP  
2221 EMPIRE AVE.  
BURBANK, CA 91504  
Site 2 of 2 in cluster BC

CPS-SLIC  
WIP  
S106764512  
N/A

Relative:  
Lower

CPS-SLIC:

Actual:  
636 ft.

Name: NOVACAP  
Address: 2221 EMPIRE AVE.  
City,State,Zip: BURBANK, CA 91504  
Region: STATE  
**Facility Status: Completed - Case Closed**  
Status Date: 04/13/1995  
Global Id: T10000015158  
Lead Agency: LOS ANGELES RWQCB (REGION 4)  
Lead Agency Case Number: Not reported  
Latitude: 34.19223  
Longitude: -118.33538  
Case Type: Cleanup Program Site  
Case Worker: WIP  
Local Agency: Not reported  
RB Case Number: 104.0785  
File Location: Not reported  
Potential Media Affected: Not reported  
Potential Contaminants of Concern: Not reported  
EPA Region: 9  
Coordinate Source: Not reported  
Cuf Case: NO  
Quantity Released Gallons: Not reported  
Begin Date: 01/01/1985  
Leak Reported Date: Not reported  
How Discovered: Not reported  
How Discovered Description: Not reported  
Discharge Source: Not reported  
Discharge Cause: Not reported  
Stop Method: Not reported  
Stop Description: Not reported  
No Further Action Date: 04/13/1995  
CA Water Watershed Name: Los Angeles River - San Fernando - Bull Canyon (412.21)  
Dwr Groundwater Subbasin Name: San Fernando Valley (4-012)  
Disadvantaged Community: Not reported  
CA EnviroScreen 3 Score: 91-95%  
CA EnviroScreen 4 Score: 90-95%  
Military DOD Site: No  
Facility Project Subtype: Not reported  
RWQCB Region: LOS ANGELES RWQCB (REGION 4)  
Site History: Not reported

[Click here to access the California GeoTracker records for this facility:](#)

WIP:

Name: NOVACAP  
Address: 2221 Empire Ave  
City,State,Zip: BURBANK, CA 91504  
Region: 4  
File Number: 104.0785  
**File Status: Historical**  
Staff: MPS  
Facility Suite: Not reported

Map ID  
Direction  
Distance  
Elevation

MAP FINDINGS

Site

Database(s)

EDR ID Number  
EPA ID Number

315  
SW  
1/4-1/2  
0.500 mi.  
2639 ft.

**BUILD REHAB INDUSTRIES**  
**2205 HOLLYWOOD WAY**  
**BURBANK, CA 91505**

**CPS-SLIC** **S106764511**  
**WIP** **N/A**

**Relative:**  
**Lower**

**Actual:**  
**661 ft.**

CPS-SLIC:  
Name: BUILD REHAB INDUSTRIES  
Address: 2205 HOLLYWOOD WAY  
City,State,Zip: BURBANK, CA 91505  
Region: STATE  
**Facility Status: Completed - Case Closed**  
Status Date: 04/19/1990  
Global Id: T10000015157  
Lead Agency: LOS ANGELES RWQCB (REGION 4)  
Lead Agency Case Number: Not reported  
Latitude: 34.18889  
Longitude: -118.34939  
Case Type: Cleanup Program Site  
Case Worker: WIP  
Local Agency: Not reported  
RB Case Number: 104.0784  
File Location: Not reported  
Potential Media Affected: Not reported  
Potential Contaminants of Concern: Not reported  
EPA Region: 9  
Coordinate Source: Not reported  
Cuf Case: NO  
Quantity Released Gallons: Not reported  
Begin Date: 01/01/1985  
Leak Reported Date: Not reported  
How Discovered: Not reported  
How Discovered Description: Not reported  
Discharge Source: Not reported  
Discharge Cause: Not reported  
Stop Method: Not reported  
Stop Description: Not reported  
No Further Action Date: 04/19/1990  
CA Water Watershed Name: Los Angeles River - San Fernando - Bull Canyon (412.21)  
Dwr Groundwater Subbasin Name: San Fernando Valley (4-012)  
Disadvantaged Community: Not reported  
CA Enviroscreen 3 Score: 66-70%  
CA Enviroscreen 4 Score: 55-60%  
Military DOD Site: No  
Facility Project Subtype: Not reported  
RWQCB Region: LOS ANGELES RWQCB (REGION 4)  
Site History: Not reported

[Click here to access the California GeoTracker records for this facility:](#)

WIP:

Name: BUILD REHAB INDUSTRIES  
Address: 2205 Hollywood Way  
City,State,Zip: BURBANK, CA 91505  
Region: 4  
File Number: 104.0784  
**File Status: Historical**  
Staff: LM  
Facility Suite: Not reported

Map ID  
Direction  
Distance  
Elevation

MAP FINDINGS

Site

Database(s)

EDR ID Number  
EPA ID Number

**BB316** **ALWAYS BETTER CLOSETS**  
**East** **2134 FLOYD ST.**  
**1/4-1/2** **BURBANK, CA 91504**  
**0.500 mi.**  
**2639 ft.** **Site 3 of 3 in cluster BB**

**CPS-SLIC** **S106764650**  
**WIP** **N/A**

**Relative:**  
**Lower**

**CPS-SLIC:**  
Name: ALWAYS BETTER CLOSETS  
Address: 2134 FLOYD ST.  
City,State,Zip: BURBANK, CA 91504  
Region: STATE  
**Facility Status: Completed - Case Closed**  
Status Date: 03/29/1988  
Global Id: T10000015331  
Lead Agency: LOS ANGELES RWQCB (REGION 4)  
Lead Agency Case Number: Not reported  
Latitude: 34.19508  
Longitude: -118.3348  
Case Type: Cleanup Program Site  
Case Worker: WIP  
Local Agency: Not reported  
RB Case Number: 104.1379  
File Location: Not reported  
Potential Media Affected: Not reported  
Potential Contaminants of Concern: Not reported  
EPA Region: 9  
Coordinate Source: Not reported  
Cuf Case: NO  
Quantity Released Gallons: Not reported  
Begin Date: 01/01/1985  
Leak Reported Date: Not reported  
How Discovered: Not reported  
How Discovered Description: Not reported  
Discharge Source: Not reported  
Discharge Cause: Not reported  
Stop Method: Not reported  
Stop Description: Not reported  
No Further Action Date: 03/29/1988  
CA Water Watershed Name: Los Angeles River - San Fernando - Bull Canyon (412.21)  
Dwr Groundwater Subbasin Name: San Fernando Valley (4-012)  
Disadvantaged Community: Not reported  
CA EnviroScreen 3 Score: 91-95%  
CA EnviroScreen 4 Score: 90-95%  
Military DOD Site: No  
Facility Project Subtype: Not reported  
RWQCB Region: LOS ANGELES RWQCB (REGION 4)  
Site History: Not reported

[Click here to access the California GeoTracker records for this facility:](#)

WIP:

Name: ALWAYS BETTER CLOSETS  
Address: 2134 Floyd St  
City,State,Zip: BURBANK, CA 91504  
Region: 4  
File Number: 104.1379  
**File Status: Historical**  
Staff: MPS  
Facility Suite: Not reported

MAP FINDINGS

Map ID  
 Direction  
 Distance  
 Elevation

Site

Database(s)

EDR ID Number  
 EPA ID Number

**317**  
**North**  
**1/2-1**  
**0.519 mi.**  
**2741 ft.**  
**Relative:**  
**Higher**  
**Actual:**  
**703 ft.**

**STEVE'S PLATING CORPORATION**  
**3111 N. SAN FERNANDO RD**  
**BURBANK, CA 91504**

**RCRA-LQG** 1000431948  
**ENVIROSTOR** CAD008474132  
**CPS-SLIC**  
**UST**  
**SWEEPS UST**  
**HIST UST**  
**CA FID UST**  
**US AIRS**  
**CHROME PLATING**  
**EMI**  
**LOS ANGELES CO. HMS**  
**NPDES**  
**WDS**  
**WIP**  
**CIWQS**  
**CERS**

RCRA Listings:

Date Form Received by Agency:	20160725
Handler Name:	Steve'S Plating Corporation
Handler Address:	N. SAN FERNANDO RD
Handler City,State,Zip:	BURBANK, CA 91504
EPA ID:	CAD008474132
Contact Name:	ROGELIO RODRIGUEZ
Contact Address:	N. SAN FERNANDO RD
Contact City,State,Zip:	BURBANK, CA 91504
Contact Telephone:	818-842-2184
Contact Fax:	Not reported
Contact Email:	Not reported
Contact Title:	ENVIRONMENTAL MANAGER
EPA Region:	09
Land Type:	Private
Federal Waste Generator Description:	Large Quantity Generator
Non-Notifier:	Not reported
Biennial Report Cycle:	2015
Accessibility:	Not reported
Active Site Indicator:	Handler Activities
State District Owner:	Not reported
State District:	Not reported
Mailing Address:	N. SAN FERNANDO RD
Mailing City,State,Zip:	BURBANK, CA 91504
Owner Name:	Steve'S Plating Corporation
Owner Type:	Private
Operator Name:	Steve'S Plating Corporation
Operator Type:	Private
Short-Term Generator Activity:	No
Importer Activity:	No
Mixed Waste Generator:	No
Transporter Activity:	No
Transfer Facility Activity:	No
Recycler Activity with Storage:	No
Small Quantity On-Site Burner Exemption:	No
Smelting Melting and Refining Furnace Exemption:	No
Underground Injection Control:	No
Off-Site Waste Receipt:	No
Universal Waste Indicator:	No
Universal Waste Destination Facility:	No
Federal Universal Waste:	No
Active Site State-Reg Handler:	---



Map ID  
Direction  
Distance  
Elevation

MAP FINDINGS

Site

Database(s)

EDR ID Number  
EPA ID Number

**STEVE'S PLATING CORPORATION (Continued)**

**1000431948**

Federal Facility Indicator:	Not reported
Hazardous Secondary Material Indicator:	NN
Sub-Part K Indicator:	Not reported
2018 GPRA Permit Baseline:	Not on the Baseline
2018 GPRA Renewals Baseline:	Not on the Baseline
202 GPRA Corrective Action Baseline:	No
Subject to Corrective Action Universe:	No
Non-TSDFs Where RCRA CA has Been Imposed Universe:	No
Corrective Action Priority Ranking:	No NCAPS ranking
Environmental Control Indicator:	No
Institutional Control Indicator:	No
Human Exposure Controls Indicator:	N/A
Groundwater Controls Indicator:	N/A
Significant Non-Complier Universe:	No
Unaddressed Significant Non-Complier Universe:	No
Addressed Significant Non-Complier Universe:	No
Significant Non-Complier With a Compliance Schedule Universe:	No
Financial Assurance Required:	Not reported
Handler Date of Last Change:	20161104
Recognized Trader-Importer:	No
Recognized Trader-Exporter:	No
Importer of Spent Lead Acid Batteries:	No
Exporter of Spent Lead Acid Batteries:	No
Recycler Activity Without Storage:	Not reported
Manifest Broker:	Not reported
Sub-Part P Indicator:	No

Biennial: List of Years

Year: 2015

Click Here for Biennial Reporting System Data:  
Year: 2009

Click Here for Biennial Reporting System Data:  
Year: 2007

Click Here for Biennial Reporting System Data:  
Year: 2005

Click Here for Biennial Reporting System Data:  
Year: 2003

Click Here for Biennial Reporting System Data:  
Year: 2001

Click Here for Biennial Reporting System Data:

Hazardous Waste Summary:

Waste Code:	D001
Waste Description:	Ignitable Waste
Waste Code:	D002
Waste Description:	Corrosive Waste
Waste Code:	D007
Waste Description:	Chromium

Map ID  
Direction  
Distance  
Elevation

MAP FINDINGS

Site

Database(s)

EDR ID Number  
EPA ID Number

**STEVE'S PLATING CORPORATION (Continued)**

**1000431948**

Waste Code: D035  
Waste Description: Methyl Ethyl Ketone

Waste Code: F001  
Waste Description: The Following Spent Halogenated Solvents Used In Degreasing: Tetrachloroethylene, Trichlorethylene, Methylene Chloride, 1,1,1-Trichloroethane, Carbon Tetrachloride And Chlorinated Fluorocarbons; All Spent Solvent Mixtures/Blends Used In Degreasing Containing, Before Use, A Total Of Ten Percent Or More (By Volume) Of One Or More Of The Above Halogenated Solvents Or Those Solvents Listed In F002, F004, And F005; And Still Bottoms From The Recovery Of These Spent Solvents And Spent Solvent Mixtures.

Waste Code: F005  
Waste Description: The Following Spent Nonhalogenated Solvents: Toluene, Methyl Ethyl Ketone, Carbon Disulfide, Isobutanol, Pyridine, Benzene, 2-Ethoxyethanol, And 2-Nitropropane; All Spent Solvent Mixtures/Blends Containing, Before Use, A Total Of Ten Percent Or More (By Volume) Of One Or More Of The Above Nonhalogenated Solvents Or Those Solvents Listed In F001, F002, Or F004; And Still Bottoms From The Recovery Of These Spent Solvents And Spent Solvent Mixtures.

Waste Code: F006  
Waste Description: Wastewater Treatment Sludges From Electroplating Operations, Except From The Following Processes: (1) Sulfuric Acid Anodizing Of Aluminum; (2) Tin Plating On Carbon Steel; (3) Zinc Plating (Segregated Basis) On Carbon Steel; (4) Aluminum Or Zinc-Aluminum Plating On Carbon Steel; (5) Cleaning/Stripping Associated With Tin, Zinc, And Aluminum Plating On Carbon Steel; And (6) Chemical Etching And Milling Of Aluminum.

Handler - Owner Operator:

Owner/Operator Indicator: Operator  
Owner/Operator Name: NOT REQUIRED  
Legal Status: Private  
Date Became Current: Not reported  
Date Ended Current: Not reported  
Owner/Operator Address: NOT REQUIRED  
Owner/Operator City,State,Zip: NOT REQUIRED, ME 99999  
Owner/Operator Telephone: 415-555-1212  
Owner/Operator Telephone Ext: Not reported  
Owner/Operator Fax: Not reported  
Owner/Operator Email: Not reported

Owner/Operator Indicator: Operator  
Owner/Operator Name: STEVE'S PLATING CORPORATION  
Legal Status: Private  
Date Became Current: 19610101  
Date Ended Current: Not reported  
Owner/Operator Address: Not reported  
Owner/Operator City,State,Zip: Not reported  
Owner/Operator Telephone: Not reported  
Owner/Operator Telephone Ext: Not reported  
Owner/Operator Fax: Not reported  
Owner/Operator Email: Not reported

Owner/Operator Indicator: Owner

Map ID  
Direction  
Distance  
Elevation

MAP FINDINGS

Site

Database(s)

EDR ID Number  
EPA ID Number

**STEVE'S PLATING CORPORATION (Continued)**

**1000431948**

Owner/Operator Name: STEVE'S PLATING CORPORATION  
Legal Status: Private  
Date Became Current: 19610101  
Date Ended Current: Not reported  
Owner/Operator Address: 31111 N. SAN FERNANDO RD  
Owner/Operator City,State,Zip: BURBANK, CA 91504  
Owner/Operator Telephone: 818-842-2184  
Owner/Operator Telephone Ext: Not reported  
Owner/Operator Fax: Not reported  
Owner/Operator Email: Not reported

Owner/Operator Indicator: Operator  
Owner/Operator Name: STEVE'S PLATING CORPORATION  
Legal Status: Private  
Date Became Current: 19560315  
Date Ended Current: Not reported  
Owner/Operator Address: Not reported  
Owner/Operator City,State,Zip: Not reported  
Owner/Operator Telephone: Not reported  
Owner/Operator Telephone Ext: Not reported  
Owner/Operator Fax: Not reported  
Owner/Operator Email: Not reported

Owner/Operator Indicator: Owner  
Owner/Operator Name: STEVE'S PLATING  
Legal Status: Private  
Date Became Current: 19560315  
Date Ended Current: Not reported  
Owner/Operator Address: 3111 NORTH SAN FERNANDO BLVD.  
Owner/Operator City,State,Zip: BURBANK, CA 91504  
Owner/Operator Telephone: Not reported  
Owner/Operator Telephone Ext: Not reported  
Owner/Operator Fax: Not reported  
Owner/Operator Email: Not reported

Owner/Operator Indicator: Owner  
Owner/Operator Name: STEVE'S PLATING CORP.  
Legal Status: Private  
Date Became Current: 19560110  
Date Ended Current: Not reported  
Owner/Operator Address: 3111 N. SAN FERNANDO ROAD  
Owner/Operator City,State,Zip: BURBANK, CA 91504  
Owner/Operator Telephone: Not reported  
Owner/Operator Telephone Ext: Not reported  
Owner/Operator Fax: Not reported  
Owner/Operator Email: Not reported

Owner/Operator Indicator: Owner  
Owner/Operator Name: STEVE'S PLATING  
Legal Status: Private  
Date Became Current: 19560315  
Date Ended Current: Not reported  
Owner/Operator Address: 3111 NORTH SAN FERNANDO BLVD.  
Owner/Operator City,State,Zip: BURBANK, CA 91504  
Owner/Operator Telephone: Not reported  
Owner/Operator Telephone Ext: Not reported  
Owner/Operator Fax: Not reported

Map ID  
Direction  
Distance  
Elevation

MAP FINDINGS

Site

Database(s)

EDR ID Number  
EPA ID Number

**STEVE'S PLATING CORPORATION (Continued)**

**1000431948**

Owner/Operator Email:	Not reported
Owner/Operator Indicator:	Operator
Owner/Operator Name:	STEVE'S PLATING
Legal Status:	Private
Date Became Current:	19560315
Date Ended Current:	Not reported
Owner/Operator Address:	Not reported
Owner/Operator City,State,Zip:	Not reported
Owner/Operator Telephone:	Not reported
Owner/Operator Telephone Ext:	Not reported
Owner/Operator Fax:	Not reported
Owner/Operator Email:	Not reported
Owner/Operator Indicator:	Owner
Owner/Operator Name:	STEVES PLATING CORPORATION
Legal Status:	Private
Date Became Current:	Not reported
Date Ended Current:	Not reported
Owner/Operator Address:	NOT REQUIRED
Owner/Operator City,State,Zip:	NOT REQUIRED, ME 99999
Owner/Operator Telephone:	415-555-1212
Owner/Operator Telephone Ext:	Not reported
Owner/Operator Fax:	Not reported
Owner/Operator Email:	Not reported
Owner/Operator Indicator:	Operator
Owner/Operator Name:	STEVE'S PLATING CORP.
Legal Status:	Private
Date Became Current:	19560110
Date Ended Current:	Not reported
Owner/Operator Address:	Not reported
Owner/Operator City,State,Zip:	Not reported
Owner/Operator Telephone:	Not reported
Owner/Operator Telephone Ext:	Not reported
Owner/Operator Fax:	Not reported
Owner/Operator Email:	Not reported
Owner/Operator Indicator:	Owner
Owner/Operator Name:	STEVE'S PLATING CORPORATION
Legal Status:	Private
Date Became Current:	19560315
Date Ended Current:	Not reported
Owner/Operator Address:	STEVE'S PLATING CORPORATION
Owner/Operator City,State,Zip:	BURBANK, CA 91504
Owner/Operator Telephone:	Not reported
Owner/Operator Telephone Ext:	Not reported
Owner/Operator Fax:	Not reported
Owner/Operator Email:	Not reported
Owner/Operator Indicator:	Operator
Owner/Operator Name:	STEVE'S PLATING
Legal Status:	Private
Date Became Current:	19560315
Date Ended Current:	Not reported
Owner/Operator Address:	Not reported
Owner/Operator City,State,Zip:	Not reported

Map ID  
Direction  
Distance  
Elevation

MAP FINDINGS

Site

Database(s)

EDR ID Number  
EPA ID Number

**STEVE'S PLATING CORPORATION (Continued)**

**1000431948**

Owner/Operator Telephone: Not reported  
Owner/Operator Telephone Ext: Not reported  
Owner/Operator Fax: Not reported  
Owner/Operator Email: Not reported

Historic Generators:

Receive Date: 20100810  
Handler Name: STEVE'S PLATING CORPORATION  
Federal Waste Generator Description: Large Quantity Generator  
State District Owner: Not reported  
Large Quantity Handler of Universal Waste: No  
Recognized Trader Importer: No  
Recognized Trader Exporter: No  
Spent Lead Acid Battery Importer: No  
Spent Lead Acid Battery Exporter: No  
Current Record: No  
Non Storage Recycler Activity: Not reported  
Electronic Manifest Broker: Not reported

Receive Date: 20160725  
Handler Name: STEVE'S PLATING CORPORATION  
Federal Waste Generator Description: Large Quantity Generator  
State District Owner: Not reported  
Large Quantity Handler of Universal Waste: No  
Recognized Trader Importer: No  
Recognized Trader Exporter: No  
Spent Lead Acid Battery Importer: No  
Spent Lead Acid Battery Exporter: No  
Current Record: Yes  
Non Storage Recycler Activity: Not reported  
Electronic Manifest Broker: Not reported

Receive Date: 19960901  
Handler Name: STEVES PLATING CORPORATION  
Federal Waste Generator Description: Large Quantity Generator  
State District Owner: Ca  
Large Quantity Handler of Universal Waste: No  
Recognized Trader Importer: No  
Recognized Trader Exporter: No  
Spent Lead Acid Battery Importer: No  
Spent Lead Acid Battery Exporter: No  
Current Record: No  
Non Storage Recycler Activity: Not reported  
Electronic Manifest Broker: Not reported

Receive Date: 19800728  
Handler Name: STEVES PLATING CORPORATION  
Federal Waste Generator Description: Large Quantity Generator  
State District Owner: Ca  
Large Quantity Handler of Universal Waste: No  
Recognized Trader Importer: No  
Recognized Trader Exporter: No  
Spent Lead Acid Battery Importer: No  
Spent Lead Acid Battery Exporter: No  
Current Record: No  
Non Storage Recycler Activity: Not reported  
Electronic Manifest Broker: Not reported

Map ID  
Direction  
Distance  
Elevation

MAP FINDINGS

Site

Database(s)

EDR ID Number  
EPA ID Number

**STEVE'S PLATING CORPORATION (Continued)**

**1000431948**

Receive Date: 19990421  
Handler Name: STEVES PLATING CORP.  
Federal Waste Generator Description: Large Quantity Generator  
State District Owner: Not reported  
Large Quantity Handler of Universal Waste: No  
Recognized Trader Importer: No  
Recognized Trader Exporter: No  
Spent Lead Acid Battery Importer: No  
Spent Lead Acid Battery Exporter: No  
Current Record: No  
Non Storage Recycler Activity: Not reported  
Electronic Manifest Broker: Not reported

Receive Date: 20001012  
Handler Name: STEVE'S PLATING CORPORATION  
Federal Waste Generator Description: Large Quantity Generator  
State District Owner: Not reported  
Large Quantity Handler of Universal Waste: No  
Recognized Trader Importer: No  
Recognized Trader Exporter: No  
Spent Lead Acid Battery Importer: No  
Spent Lead Acid Battery Exporter: No  
Current Record: No  
Non Storage Recycler Activity: Not reported  
Electronic Manifest Broker: Not reported

Receive Date: 20020220  
Handler Name: STEVE'S PLATING CORP.  
Federal Waste Generator Description: Large Quantity Generator  
State District Owner: Not reported  
Large Quantity Handler of Universal Waste: No  
Recognized Trader Importer: No  
Recognized Trader Exporter: No  
Spent Lead Acid Battery Importer: No  
Spent Lead Acid Battery Exporter: No  
Current Record: No  
Non Storage Recycler Activity: Not reported  
Electronic Manifest Broker: Not reported

Receive Date: 20040212  
Handler Name: STEVE'S PLATING CORP.  
Federal Waste Generator Description: Large Quantity Generator  
State District Owner: Not reported  
Large Quantity Handler of Universal Waste: No  
Recognized Trader Importer: No  
Recognized Trader Exporter: No  
Spent Lead Acid Battery Importer: No  
Spent Lead Acid Battery Exporter: No  
Current Record: No  
Non Storage Recycler Activity: Not reported  
Electronic Manifest Broker: Not reported

Receive Date: 20060119  
Handler Name: STEVE'S PLATING  
Federal Waste Generator Description: Large Quantity Generator  
State District Owner: Not reported  
Large Quantity Handler of Universal Waste: No

Map ID  
Direction  
Distance  
Elevation

MAP FINDINGS

Site

Database(s)

EDR ID Number  
EPA ID Number

**STEVE'S PLATING CORPORATION (Continued)**

**1000431948**

Recognized Trader Importer: No  
Recognized Trader Exporter: No  
Spent Lead Acid Battery Importer: No  
Spent Lead Acid Battery Exporter: No  
Current Record: No  
Non Storage Recycler Activity: Not reported  
Electronic Manifest Broker: Not reported

Receive Date: 20080121  
Handler Name: STEVE'S PLATING CORPORATION  
Federal Waste Generator Description: Large Quantity Generator  
State District Owner: Not reported  
Large Quantity Handler of Universal Waste: No  
Recognized Trader Importer: No  
Recognized Trader Exporter: No  
Spent Lead Acid Battery Importer: No  
Spent Lead Acid Battery Exporter: No  
Current Record: No  
Non Storage Recycler Activity: Not reported  
Electronic Manifest Broker: Not reported

List of NAICS Codes and Descriptions:

NAICS Code: 3323  
NAICS Description: ARCHITECTURAL AND STRUCTURAL METALS MANUFACTURING

NAICS Code: 33251  
NAICS Description: HARDWARE MANUFACTURING

NAICS Code: 332813  
NAICS Description: ELECTROPLATING, PLATING, POLISHING, ANODIZING, AND COLORING

NAICS Code: 332999  
NAICS Description: ALL OTHER MISCELLANEOUS FABRICATED METAL PRODUCT MANUFACTURING

NAICS Code: 337127  
NAICS Description: INSTITUTIONAL FURNITURE MANUFACTURING

Has the Facility Received Notices of Violations:

Found Violation: Yes  
Agency Which Determined Violation: EPA  
Violation Short Description: Generators - Pre-transport  
Date Violation was Determined: 20080804  
Actual Return to Compliance Date: 20081211  
Return to Compliance Qualifier: Documented  
Violation Responsible Agency: EPA  
Scheduled Compliance Date: Not reported  
Enforcement Identifier: 001  
Date of Enforcement Action: 20081118  
Enforcement Responsible Agency: EPA  
Enforcement Docket Number: Not reported  
Enforcement Attorney: Not reported  
Corrective Action Component: No  
Appeal Initiated Date: Not reported  
Appeal Resolution Date: Not reported  
Disposition Status Date: Not reported  
Disposition Status: Not reported

Map ID  
Direction  
Distance  
Elevation

MAP FINDINGS

Site

Database(s)

EDR ID Number  
EPA ID Number

**STEVE'S PLATING CORPORATION (Continued)**

**1000431948**

Disposition Status Description:	Not reported
Consent/Final Order Sequence Number:	Not reported
Consent/Final Order Respondent Name:	Not reported
Consent/Final Order Lead Agency:	Not reported
Enforcement Type:	WRITTEN INFORMAL
Enforcement Responsible Person:	CSEIT
Enforcement Responsible Sub-Organization:	Not reported
SEP Sequence Number:	Not reported
SEP Expenditure Amount:	Not reported
SEP Scheduled Completion Date:	Not reported
SEP Actual Date:	Not reported
SEP Defaulted Date:	Not reported
SEP Type:	Not reported
SEP Type Description:	Not reported
Proposed Amount:	Not reported
Final Monetary Amount:	Not reported
Paid Amount:	Not reported
Final Count:	Not reported
Final Amount:	Not reported
Found Violation:	No
Agency Which Determined Violation:	Not reported
Violation Short Description:	Not reported
Date Violation was Determined:	Not reported
Actual Return to Compliance Date:	Not reported
Return to Compliance Qualifier:	Not reported
Violation Responsible Agency:	Not reported
Scheduled Compliance Date:	Not reported
Enforcement Identifier:	Not reported
Date of Enforcement Action:	Not reported
Enforcement Responsible Agency:	Not reported
Enforcement Docket Number:	Not reported
Enforcement Attorney:	Not reported
Corrective Action Component:	Not reported
Appeal Initiated Date:	Not reported
Appeal Resolution Date:	Not reported
Disposition Status Date:	Not reported
Disposition Status:	Not reported
Disposition Status Description:	Not reported
Consent/Final Order Sequence Number:	Not reported
Consent/Final Order Respondent Name:	Not reported
Consent/Final Order Lead Agency:	Not reported
Enforcement Type:	Not reported
Enforcement Responsible Person:	Not reported
Enforcement Responsible Sub-Organization:	Not reported
SEP Sequence Number:	Not reported
SEP Expenditure Amount:	Not reported
SEP Scheduled Completion Date:	Not reported
SEP Actual Date:	Not reported
SEP Defaulted Date:	Not reported
SEP Type:	Not reported
SEP Type Description:	Not reported
Proposed Amount:	Not reported
Final Monetary Amount:	Not reported
Paid Amount:	Not reported
Final Count:	Not reported
Final Amount:	Not reported



Map ID  
Direction  
Distance  
Elevation

MAP FINDINGS

Site

Database(s)

EDR ID Number  
EPA ID Number

**STEVE'S PLATING CORPORATION (Continued)**

**1000431948**

Found Violation: Yes  
Agency Which Determined Violation: EPA  
Violation Short Description: Generators - Pre-transport  
Date Violation was Determined: 20080804  
Actual Return to Compliance Date: 20081211  
Return to Compliance Qualifier: Documented  
Violation Responsible Agency: EPA  
Scheduled Compliance Date: Not reported  
Enforcement Identifier: 001  
Date of Enforcement Action: 20080822  
Enforcement Responsible Agency: EPA  
Enforcement Docket Number: Not reported  
Enforcement Attorney: Not reported  
Corrective Action Component: No  
Appeal Initiated Date: Not reported  
Appeal Resolution Date: Not reported  
Disposition Status Date: Not reported  
Disposition Status: Not reported  
Disposition Status Description: Not reported  
Consent/Final Order Sequence Number: Not reported  
Consent/Final Order Respondent Name: Not reported  
Consent/Final Order Lead Agency: Not reported  
Enforcement Type: Not reported  
Enforcement Responsible Person: CSEIT  
Enforcement Responsible Sub-Organization: Not reported  
SEP Sequence Number: Not reported  
SEP Expenditure Amount: Not reported  
SEP Scheduled Completion Date: Not reported  
SEP Actual Date: Not reported  
SEP Defaulted Date: Not reported  
SEP Type: Not reported  
SEP Type Description: Not reported  
Proposed Amount: Not reported  
Final Monetary Amount: Not reported  
Paid Amount: Not reported  
Final Count: Not reported  
Final Amount: Not reported

Found Violation: No  
Agency Which Determined Violation: Not reported  
Violation Short Description: Not reported  
Date Violation was Determined: Not reported  
Actual Return to Compliance Date: Not reported  
Return to Compliance Qualifier: Not reported  
Violation Responsible Agency: Not reported  
Scheduled Compliance Date: Not reported  
Enforcement Identifier: Not reported  
Date of Enforcement Action: Not reported  
Enforcement Responsible Agency: Not reported  
Enforcement Docket Number: Not reported  
Enforcement Attorney: Not reported  
Corrective Action Component: Not reported  
Appeal Initiated Date: Not reported  
Appeal Resolution Date: Not reported  
Disposition Status Date: Not reported  
Disposition Status: Not reported  
Disposition Status Description: Not reported

Map ID  
Direction  
Distance  
Elevation

MAP FINDINGS

Site

Database(s)

EDR ID Number  
EPA ID Number

**STEVE'S PLATING CORPORATION (Continued)**

**1000431948**

Consent/Final Order Sequence Number:Not reported  
Consent/Final Order Respondent Name: Not reported  
Consent/Final Order Lead Agency: Not reported  
Enforcement Type: Not reported  
Enforcement Responsible Person: Not reported  
Enforcement Responsible Sub-Organization: Not reported  
SEP Sequence Number: Not reported  
SEP Expenditure Amount: Not reported  
SEP Scheduled Completion Date: Not reported  
SEP Actual Date: Not reported  
SEP Defaulted Date: Not reported  
SEP Type: Not reported  
SEP Type Description: Not reported  
Proposed Amount: Not reported  
Final Monetary Amount: Not reported  
Paid Amount: Not reported  
Final Count: Not reported  
Final Amount: Not reported

Found Violation: No  
Agency Which Determined Violation: Not reported  
Violation Short Description: Not reported  
Date Violation was Determined: Not reported  
Actual Return to Compliance Date: Not reported  
Return to Compliance Qualifier: Not reported  
Violation Responsible Agency: Not reported  
Scheduled Compliance Date: Not reported  
Enforcement Identifier: Not reported  
Date of Enforcement Action: Not reported  
Enforcement Responsible Agency: Not reported  
Enforcement Docket Number: Not reported  
Enforcement Attorney: Not reported  
Corrective Action Component: Not reported  
Appeal Initiated Date: Not reported  
Appeal Resolution Date: Not reported  
Disposition Status Date: Not reported  
Disposition Status: Not reported  
Disposition Status Description: Not reported

Consent/Final Order Sequence Number:Not reported  
Consent/Final Order Respondent Name: Not reported  
Consent/Final Order Lead Agency: Not reported  
Enforcement Type: Not reported  
Enforcement Responsible Person: Not reported  
Enforcement Responsible Sub-Organization: Not reported  
SEP Sequence Number: Not reported  
SEP Expenditure Amount: Not reported  
SEP Scheduled Completion Date: Not reported  
SEP Actual Date: Not reported  
SEP Defaulted Date: Not reported  
SEP Type: Not reported  
SEP Type Description: Not reported  
Proposed Amount: Not reported  
Final Monetary Amount: Not reported  
Paid Amount: Not reported  
Final Count: Not reported  
Final Amount: Not reported

Map ID  
Direction  
Distance  
Elevation

MAP FINDINGS

Site

Database(s)

EDR ID Number  
EPA ID Number

**STEVE'S PLATING CORPORATION (Continued)**

**1000431948**

Found Violation: No  
Agency Which Determined Violation: Not reported  
Violation Short Description: Not reported  
Date Violation was Determined: Not reported  
Actual Return to Compliance Date: Not reported  
Return to Compliance Qualifier: Not reported  
Violation Responsible Agency: Not reported  
Scheduled Compliance Date: Not reported  
Enforcement Identifier: Not reported  
Date of Enforcement Action: Not reported  
Enforcement Responsible Agency: Not reported  
Enforcement Docket Number: Not reported  
Enforcement Attorney: Not reported  
Corrective Action Component: Not reported  
Appeal Initiated Date: Not reported  
Appeal Resolution Date: Not reported  
Disposition Status Date: Not reported  
Disposition Status: Not reported  
Disposition Status Description: Not reported  
Consent/Final Order Sequence Number: Not reported  
Consent/Final Order Respondent Name: Not reported  
Consent/Final Order Lead Agency: Not reported  
Enforcement Type: Not reported  
Enforcement Responsible Person: Not reported  
Enforcement Responsible Sub-Organization: Not reported  
SEP Sequence Number: Not reported  
SEP Expenditure Amount: Not reported  
SEP Scheduled Completion Date: Not reported  
SEP Actual Date: Not reported  
SEP Defaulted Date: Not reported  
SEP Type: Not reported  
SEP Type Description: Not reported  
Proposed Amount: Not reported  
Final Monetary Amount: Not reported  
Paid Amount: Not reported  
Final Count: Not reported  
Final Amount: Not reported

Found Violation: No  
Agency Which Determined Violation: Not reported  
Violation Short Description: Not reported  
Date Violation was Determined: Not reported  
Actual Return to Compliance Date: Not reported  
Return to Compliance Qualifier: Not reported  
Violation Responsible Agency: Not reported  
Scheduled Compliance Date: Not reported  
Enforcement Identifier: Not reported  
Date of Enforcement Action: Not reported  
Enforcement Responsible Agency: Not reported  
Enforcement Docket Number: Not reported  
Enforcement Attorney: Not reported  
Corrective Action Component: Not reported  
Appeal Initiated Date: Not reported  
Appeal Resolution Date: Not reported  
Disposition Status Date: Not reported  
Disposition Status: Not reported  
Disposition Status Description: Not reported

Map ID  
Direction  
Distance  
Elevation

MAP FINDINGS

Site

Database(s)

EDR ID Number  
EPA ID Number

**STEVE'S PLATING CORPORATION (Continued)**

**1000431948**

Consent/Final Order Sequence Number: Not reported  
Consent/Final Order Respondent Name: Not reported  
Consent/Final Order Lead Agency: Not reported  
Enforcement Type: Not reported  
Enforcement Responsible Person: Not reported  
Enforcement Responsible Sub-Organization: Not reported  
SEP Sequence Number: Not reported  
SEP Expenditure Amount: Not reported  
SEP Scheduled Completion Date: Not reported  
SEP Actual Date: Not reported  
SEP Defaulted Date: Not reported  
SEP Type: Not reported  
SEP Type Description: Not reported  
Proposed Amount: Not reported  
Final Monetary Amount: Not reported  
Paid Amount: Not reported  
Final Count: Not reported  
Final Amount: Not reported

Evaluation Action Summary:

Evaluation Date: 20080804  
Evaluation Responsible Agency: EPA  
Found Violation: Yes  
Evaluation Type Description: COMPLIANCE EVALUATION INSPECTION  
Evaluation Responsible Person Identifier: CSEIT  
Evaluation Responsible Sub-Organization: Not reported  
Actual Return to Compliance Date: 20081211  
Scheduled Compliance Date: Not reported  
Date of Request: Not reported  
Date Response Received: Not reported  
Request Agency: Not reported  
Former Citation: Not reported

Evaluation Date: 20160226  
Evaluation Responsible Agency: State  
Found Violation: No  
Evaluation Type Description: COMPLIANCE EVALUATION INSPECTION  
Evaluation Responsible Person Identifier: Not reported  
Evaluation Responsible Sub-Organization: Not reported  
Actual Return to Compliance Date: Not reported  
Scheduled Compliance Date: Not reported  
Date of Request: Not reported  
Date Response Received: Not reported  
Request Agency: Not reported  
Former Citation: Not reported

Evaluation Date: 20080804  
Evaluation Responsible Agency: EPA  
Found Violation: Yes  
Evaluation Type Description: COMPLIANCE EVALUATION INSPECTION  
Evaluation Responsible Person Identifier: CSEIT  
Evaluation Responsible Sub-Organization: Not reported  
Actual Return to Compliance Date: 20081211  
Scheduled Compliance Date: Not reported  
Date of Request: Not reported  
Date Response Received: Not reported  
Request Agency: Not reported

Map ID  
Direction  
Distance  
Elevation

MAP FINDINGS

Site

Database(s)

EDR ID Number  
EPA ID Number

**STEVE'S PLATING CORPORATION (Continued)**

**1000431948**

Former Citation:	Not reported
Evaluation Date:	20120522
Evaluation Responsible Agency:	State
Found Violation:	No
Evaluation Type Description:	COMPLIANCE EVALUATION INSPECTION
Evaluation Responsible Person Identifier:	Not reported
Evaluation Responsible Sub-Organization:	Not reported
Actual Return to Compliance Date:	Not reported
Scheduled Compliance Date:	Not reported
Date of Request:	Not reported
Date Response Received:	Not reported
Request Agency:	Not reported
Former Citation:	Not reported
Evaluation Date:	20170316
Evaluation Responsible Agency:	State
Found Violation:	No
Evaluation Type Description:	COMPLIANCE EVALUATION INSPECTION
Evaluation Responsible Person Identifier:	Not reported
Evaluation Responsible Sub-Organization:	Not reported
Actual Return to Compliance Date:	Not reported
Scheduled Compliance Date:	Not reported
Date of Request:	Not reported
Date Response Received:	Not reported
Request Agency:	Not reported
Former Citation:	Not reported
Evaluation Date:	20090406
Evaluation Responsible Agency:	State
Found Violation:	No
Evaluation Type Description:	COMPLIANCE EVALUATION INSPECTION
Evaluation Responsible Person Identifier:	Not reported
Evaluation Responsible Sub-Organization:	Not reported
Actual Return to Compliance Date:	Not reported
Scheduled Compliance Date:	Not reported
Date of Request:	Not reported
Date Response Received:	Not reported
Request Agency:	Not reported
Former Citation:	Not reported
Evaluation Date:	20190214
Evaluation Responsible Agency:	State
Found Violation:	No
Evaluation Type Description:	COMPLIANCE EVALUATION INSPECTION
Evaluation Responsible Person Identifier:	Not reported
Evaluation Responsible Sub-Organization:	Not reported
Actual Return to Compliance Date:	Not reported
Scheduled Compliance Date:	Not reported
Date of Request:	Not reported
Date Response Received:	Not reported
Request Agency:	Not reported
Former Citation:	Not reported

ENVIROSTOR:

Name: STEVE'S PLATING CORP.

Map ID  
Direction  
Distance  
Elevation

MAP FINDINGS

Site

Database(s)

EDR ID Number  
EPA ID Number

**STEVE'S PLATING CORPORATION (Continued)**

**1000431948**

Address: 3111 N. SAN FERNANDO BOULEVARD  
City,State,Zip: BURBANK, CA 91504  
Facility ID: 71002229  
Status: Refer: Other Agency  
Status Date: Not reported  
Site Code: Not reported  
Site Type: Tiered Permit  
Site Type Detailed: Tiered Permit  
Acres: Not reported  
NPL: NO  
Regulatory Agencies: NONE SPECIFIED  
Lead Agency: NONE SPECIFIED  
Program Manager: Not reported  
Supervisor: Not reported  
Division Branch: Cleanup Chatsworth  
Assembly: 44  
Senate: 20  
Special Program: Not reported  
Restricted Use: NO  
Site Mgmt Req: NONE SPECIFIED  
Funding: Not reported  
Latitude: 34.20229  
Longitude: -118.3445  
APN: NONE SPECIFIED  
Past Use: NONE SPECIFIED  
Potential COC: NONE SPECIFIED  
Confirmed COC: NONE SPECIFIED  
Potential Description: NONE SPECIFIED  
Alias Name: CAD008474132  
Alias Type: EPA Identification Number  
Alias Name: 71002229  
Alias Type: Envirostor ID Number

Completed Info:

Completed Area Name: Not reported  
Completed Sub Area Name: Not reported  
Completed Document Type: Not reported  
Completed Date: Not reported  
Comments: Not reported

Future Area Name: Not reported  
Future Sub Area Name: Not reported  
Future Document Type: Not reported  
Future Due Date: Not reported  
Schedule Area Name: Not reported  
Schedule Sub Area Name: Not reported  
Schedule Document Type: Not reported  
Schedule Due Date: Not reported  
Schedule Revised Date: Not reported

CPS-SLIC:

Name: STEVE'S PLATING CORP.  
Address: 3111 N. SAN FERNANDO BLVD.  
City,State,Zip: BURBANK, CA 91504  
Region: STATE  
**Facility Status: Open - Inactive**  
Status Date: 01/28/2016

Map ID  
Direction  
Distance  
Elevation

MAP FINDINGS

Site

Database(s)

EDR ID Number  
EPA ID Number

**STEVE'S PLATING CORPORATION (Continued)**

**1000431948**

Global Id: SL603798626  
Lead Agency: LOS ANGELES RWQCB (REGION 4)  
Lead Agency Case Number: Not reported  
Latitude: 34.20223083  
Longitude: -118.3454987  
Case Type: Cleanup Program Site  
Case Worker: BB  
Local Agency: Not reported  
RB Case Number: 104.1015  
File Location: Regional Board  
Potential Media Affected: Aquifer used for drinking water supply  
Potential Contaminants of Concern: Not reported  
EPA Region: 9  
Coordinate Source: Google Map Move  
Cuf Case: NO  
Quantity Released Gallons: Not reported  
Begin Date: 03/27/1987  
Leak Reported Date: 01/02/1965  
How Discovered: Not reported  
How Discovered Description: Not reported  
Discharge Source: Not reported  
Discharge Cause: Not reported  
Stop Method: Not reported  
Stop Description: Not reported  
No Further Action Date: Not reported  
CA Water Watershed Name: Los Angeles River - San Fernando - Bull Canyon (412.21)  
Dwr Groundwater Subbasin Name: San Fernando Valley (4-012)  
Disadvantaged Community: Disadvantaged Community  
CA Enviroscreen 3 Score: 91-95%  
CA Enviroscreen 4 Score: 90-95%  
Military DOD Site: No  
Facility Project Subtype: Not reported  
RWQCB Region: LOS ANGELES RWQCB (REGION 4)  
Site History: A subsurface investigation for metals in soil was conducted in 2005. Twelve borings were advanced at the site. A maximum hexavalent chromium concentration of 19.4 mg/kg was detected in soil at 1 foot bgs.

[Click here to access the California GeoTracker records for this facility:](#)

**UST:**

Name: STEVES PLATING  
Address: 3111 N SAN FERNANDO BLVD  
City,State,Zip: BURBANK, CA 91504  
Facility ID: 11617  
Permitting Agency: BURBANK, CITY OF  
CERSID: Not reported  
Latitude: 34.20258  
Longitude: -118.34481  
Owner type: Not reported  
Facility type: Not reported  
Num of inuse ust: Not reported  
Num of closed ust: Not reported  
Num of oos ust: Not reported  
Epa region: Not reported  
Tribal lands: Not reported  
Tank owner name: Not reported

Map ID  
Direction  
Distance  
Elevation

MAP FINDINGS

Site

Database(s)

EDR ID Number  
EPA ID Number

**STEVE'S PLATING CORPORATION (Continued)**

**1000431948**

Tank owner mailing address: Not reported  
Tank owner mailing city: Not reported  
Tank owner mailing zip: Not reported  
Tank owner mailing state: Not reported  
Tank operator name: Not reported  
Tank operator mailing address: Not reported  
Tank operator mailing city: Not reported  
Tank operator mailing zip: Not reported  
Tank operator mailing state: Not reported  
Tankidnumber: Not reported  
Tank status: Not reported  
Tank configuration: Not reported  
Tank closure date: Not reported  
Tank installation date: Not reported  
Tank num of compartments: Not reported  
Tank contents: Not reported  
Tank capacity gallons: Not reported  
Tank type: Not reported  
Tank pc construction: Not reported  
Tank pwpiping construction: Not reported  
Tank piping type: Not reported  
Tank piping construction: Not reported  
Tank sacrificial anode: Not reported  
Tank cp impressed current: Not reported  
Tank cp shutoff: Not reported  
Tank alarms: Not reported  
Tank ball float: Not reported  
Tank spill bucket: Not reported

**SWEEPS UST:**

Name: STEVES PLATING CORP  
Address: 3111 N SAN FERNANDO BLVD  
City: BURBANK  
Status: Active  
Comp Number: 11617  
Number: 1  
Board Of Equalization: Not reported  
Referral Date: 09-24-91  
Action Date: 09-24-91  
Created Date: 06-30-89  
Owner Tank Id: UNKNOWN  
SWRCB Tank Id: 19-007-011617-000001  
Tank Status: A  
Capacity: 1  
Active Date: 02-06-92  
Tank Use: CHEMICAL  
STG: P  
Content: TRICHLOROETH  
Number Of Tanks: 2

Name: STEVES PLATING CORP  
Address: 3111 N SAN FERNANDO BLVD  
City: BURBANK  
Status: Active  
Comp Number: 11617  
Number: 1  
Board Of Equalization: Not reported



Map ID  
Direction  
Distance  
Elevation

MAP FINDINGS

Site

Database(s)

EDR ID Number  
EPA ID Number

**STEVE'S PLATING CORPORATION (Continued)**

**1000431948**

Referral Date: 09-24-91  
Action Date: 09-24-91  
Created Date: 06-30-89  
Owner Tank Id: Not reported  
SWRCB Tank Id: 19-007-011617-000002  
Tank Status: A  
Capacity: Not reported  
Active Date: 06-30-89  
Tank Use: UNKNOWN  
STG: W  
Content: Not reported  
Number Of Tanks: Not reported

**HIST UST:**

Name: STEVES PLATING CORP  
Address: 3111 N SAN FERNANDO BLVD BUR  
City,State,Zip: BURBANK, CA 91504  
File Number: 000288a2  
URL: <https://documents.geotracker.waterboards.ca.gov/ustpdfs/pdf/000288a2.pdf>  
Region: STATE  
Facility ID: 00000050573  
Facility Type: Other  
Other Type: PLATING  
Contact Name: Not reported  
Telephone: 8188422184  
Owner Name: STEVE'S PLATING CORP.  
Owner Address: 3111 N. SAN FERNANDO BLVD.  
Owner City,St,Zip: BURBANK, CA 91504  
Total Tanks: 0003

Tank Num: 001  
Container Num: 1  
Year Installed: 1967  
Tank Capacity: 00000100  
Tank Used for: PRODUCT  
Type of Fuel: Not reported  
Container Construction Thickness: 16  
Leak Detection: Visual

Tank Num: 002  
Container Num: #2  
Year Installed: 1967  
Tank Capacity: 00001600  
Tank Used for: WASTE  
Type of Fuel: Not reported  
Container Construction Thickness: Not reported  
Leak Detection: Visual

Tank Num: 003  
Container Num: 3  
Year Installed: 1983  
Tank Capacity: 00000030  
Tank Used for: WASTE  
Type of Fuel: Not reported  
Container Construction Thickness: Not reported  
Leak Detection: Visual

Map ID  
Direction  
Distance  
Elevation

MAP FINDINGS

Site

Database(s)

EDR ID Number  
EPA ID Number

**STEVE'S PLATING CORPORATION (Continued)**

**1000431948**

[Click here for Geo Tracker PDF:](#)

CA FID UST:

Facility ID: 19028555  
Regulated By: UTNKA  
Regulated ID: 00050573  
Cortese Code: Not reported  
SIC Code: Not reported  
Facility Phone: 8180000000  
Mail To: Not reported  
Mailing Address: 3111 N SAN FERNANDO BLVD  
Mailing Address 2: Not reported  
Mailing City,St,Zip: BURBANK 91504  
Contact: Not reported  
Contact Phone: Not reported  
DUNs Number: Not reported  
NPDES Number: Not reported  
EPA ID: Not reported  
Comments: Not reported  
Status: Active

US AIRS MINOR:

Envid: 1000431948  
Region Code: 09  
Programmatic ID: AIR CASCA00006037CJ016  
Facility Registry ID: 110000898477  
D and B Number: Not reported  
Primary SIC Code: 3499  
NAICS Code: 332813  
Default Air Classification Code: MIN  
Facility Type of Ownership Code: POF  
Air CMS Category Code: Not reported  
HPV Status: Not reported

US AIRS MINOR:

Region Code: 09  
Programmatic ID: AIR CASCA00006037CJ016  
Facility Registry ID: 110000898477  
Air Operating Status Code: OPR  
Default Air Classification Code: MIN  
Air Program: State Implementation Plan for National Primary and Secondary Ambient Air Quality Standards  
Activity Date: 1999-08-19 00:00:00  
Activity Status Date: Not reported  
Activity Group: Compliance Monitoring  
Activity Type: Inspection/Evaluation  
Activity Status: Not reported

Region Code: 09  
Programmatic ID: AIR CASCA00006037CJ016  
Facility Registry ID: 110000898477  
Air Operating Status Code: OPR  
Default Air Classification Code: MIN  
Air Program: State Implementation Plan for National Primary and Secondary Ambient Air Quality Standards  
Activity Date: 2003-03-12 00:00:00  
Activity Status Date: Not reported  
Activity Group: Compliance Monitoring  
Activity Type: Inspection/Evaluation

Map ID  
Direction  
Distance  
Elevation

MAP FINDINGS

Site

Database(s)

EDR ID Number  
EPA ID Number

**STEVE'S PLATING CORPORATION (Continued)**

**1000431948**

Activity Status: Not reported

Region Code: 09  
Programmatic ID: AIR CASCA00006037CJ016  
Facility Registry ID: 110000898477  
Air Operating Status Code: OPR  
Default Air Classification Code: MIN  
Air Program: State Implementation Plan for National Primary and Secondary Ambient Air Quality Standards  
Activity Date: 2004-02-18 00:00:00  
Activity Status Date: Not reported  
Activity Group: Compliance Monitoring  
Activity Type: Inspection/Evaluation  
Activity Status: Not reported

Region Code: 09  
Programmatic ID: AIR CASCA00006037CJ016  
Facility Registry ID: 110000898477  
Air Operating Status Code: OPR  
Default Air Classification Code: MIN  
Air Program: State Implementation Plan for National Primary and Secondary Ambient Air Quality Standards  
Activity Date: 2004-03-18 00:00:00  
Activity Status Date: Not reported  
Activity Group: Compliance Monitoring  
Activity Type: Inspection/Evaluation  
Activity Status: Not reported

Region Code: 09  
Programmatic ID: AIR CASCA00006037CJ016  
Facility Registry ID: 110000898477  
Air Operating Status Code: OPR  
Default Air Classification Code: MIN  
Air Program: State Implementation Plan for National Primary and Secondary Ambient Air Quality Standards  
Activity Date: 2005-05-10 00:00:00  
Activity Status Date: Not reported  
Activity Group: Compliance Monitoring  
Activity Type: Inspection/Evaluation  
Activity Status: Not reported

Region Code: 09  
Programmatic ID: AIR CASCA00006037CJ016  
Facility Registry ID: 110000898477  
Air Operating Status Code: OPR  
Default Air Classification Code: MIN  
Air Program: State Implementation Plan for National Primary and Secondary Ambient Air Quality Standards  
Activity Date: 2006-07-13 00:00:00  
Activity Status Date: Not reported  
Activity Group: Compliance Monitoring  
Activity Type: Inspection/Evaluation  
Activity Status: Not reported

Region Code: 09  
Programmatic ID: AIR CASCA00006037CJ016  
Facility Registry ID: 110000898477  
Air Operating Status Code: OPR  
Default Air Classification Code: MIN  
Air Program: Title V Permits  
Activity Date: 1997-06-24 00:00:00

Map ID  
Direction  
Distance  
Elevation

MAP FINDINGS

Site

Database(s)

EDR ID Number  
EPA ID Number

**STEVE'S PLATING CORPORATION (Continued)**

**1000431948**

Activity Status Date: Not reported  
Activity Group: Compliance Monitoring  
Activity Type: Inspection/Evaluation  
Activity Status: Not reported

Region Code: 09  
Programmatic ID: AIR CASCA00006037CJ016  
Facility Registry ID: 110000898477  
Air Operating Status Code: OPR  
Default Air Classification Code: MIN  
Air Program: Title V Permits  
Activity Date: 1998-07-07 00:00:00  
Activity Status Date: Not reported  
Activity Group: Compliance Monitoring  
Activity Type: Inspection/Evaluation  
Activity Status: Not reported

Region Code: 09  
Programmatic ID: AIR CASCA00006037CJ016  
Facility Registry ID: 110000898477  
Air Operating Status Code: OPR  
Default Air Classification Code: MIN  
Air Program: Title V Permits  
Activity Date: 1999-08-19 00:00:00  
Activity Status Date: Not reported  
Activity Group: Compliance Monitoring  
Activity Type: Inspection/Evaluation  
Activity Status: Not reported

Region Code: 09  
Programmatic ID: AIR CASCA00006037CJ016  
Facility Registry ID: 110000898477  
Air Operating Status Code: OPR  
Default Air Classification Code: MIN  
Air Program: Title V Permits  
Activity Date: 2003-03-12 00:00:00  
Activity Status Date: Not reported  
Activity Group: Compliance Monitoring  
Activity Type: Inspection/Evaluation  
Activity Status: Not reported

Region Code: 09  
Programmatic ID: AIR CASCA00006037CJ016  
Facility Registry ID: 110000898477  
Air Operating Status Code: OPR  
Default Air Classification Code: MIN  
Air Program: Title V Permits  
Activity Date: 2004-02-18 00:00:00  
Activity Status Date: Not reported  
Activity Group: Compliance Monitoring  
Activity Type: Inspection/Evaluation  
Activity Status: Not reported

Region Code: 09  
Programmatic ID: AIR CASCA00006037CJ016  
Facility Registry ID: 110000898477  
Air Operating Status Code: OPR

Map ID  
Direction  
Distance  
Elevation

MAP FINDINGS

Site

Database(s)

EDR ID Number  
EPA ID Number

**STEVE'S PLATING CORPORATION (Continued)**

**1000431948**

Default Air Classification Code: MIN  
Air Program: Title V Permits  
Activity Date: 2004-03-18 00:00:00  
Activity Status Date: Not reported  
Activity Group: Compliance Monitoring  
Activity Type: Inspection/Evaluation  
Activity Status: Not reported

Region Code: 09  
Programmatic ID: AIR CASCA00006037CJ016  
Facility Registry ID: 110000898477  
Air Operating Status Code: OPR  
Default Air Classification Code: MIN  
Air Program: Title V Permits  
Activity Date: 2005-05-10 00:00:00  
Activity Status Date: Not reported  
Activity Group: Compliance Monitoring  
Activity Type: Inspection/Evaluation  
Activity Status: Not reported

Region Code: 09  
Programmatic ID: AIR CASCA00006037CJ016  
Facility Registry ID: 110000898477  
Air Operating Status Code: OPR  
Default Air Classification Code: MIN  
Air Program: Title V Permits  
Activity Date: 2006-07-13 00:00:00  
Activity Status Date: Not reported  
Activity Group: Compliance Monitoring  
Activity Type: Inspection/Evaluation  
Activity Status: Not reported

**CHROME PLATING:**

Geo Tracked ID: SL603798626  
Name: STEVE'S PLATING CORP.  
Address: 3111 N. SAN FERNANDO BLVD.  
City,State,Zip: BURBANK, CA 91504  
Region: Los Angeles  
Latitude: 34.20223082999  
Longitude: -118.3454986999  
Contact URL: [https://www.waterboards.ca.gov/pfas/regional\\_board\\_contacts.html](https://www.waterboards.ca.gov/pfas/regional_board_contacts.html)  
Geo Tracker URL: [https://geotracker.waterboards.ca.gov/regulators/screens/menu?global\\_id=SL603798626](https://geotracker.waterboards.ca.gov/regulators/screens/menu?global_id=SL603798626)

**EMI:**

Name: STEVE'S PLATING CORPORATION  
Address: 3111 N SAN FERNANDO BLVD .  
City,State,Zip: BURBANK, CA 91504  
Year: 1987  
County Code: 19  
Air Basin: SC  
Facility ID: 17098  
Air District Name: SC  
SIC Code: 3471  
Air District Name: SOUTH COAST AQMD

Map ID  
Direction  
Distance  
Elevation

MAP FINDINGS

Site

Database(s)

EDR ID Number  
EPA ID Number

**STEVE'S PLATING CORPORATION (Continued)**

**1000431948**

Community Health Air Pollution Info System: Not reported  
Consolidated Emission Reporting Rule: Not reported  
Total Organic Hydrocarbon Gases Tons/Yr: 18  
Reactive Organic Gases Tons/Yr: 0  
Carbon Monoxide Emissions Tons/Yr: 0  
NOX - Oxides of Nitrogen Tons/Yr: 0  
SOX - Oxides of Sulphur Tons/Yr: 0  
Particulate Matter Tons/Yr: 0  
Part. Matter 10 Micrometers and Smlr Tons/Yr:0

Name: STEVE'S PLATING CORPORATION  
Address: 3111 N SAN FERNANDO BLVD .  
City,State,Zip: BURBANK, CA 91504  
Year: 1990  
County Code: 19  
Air Basin: SC  
Facility ID: 17098  
Air District Name: SC  
SIC Code: 3471  
Air District Name: SOUTH COAST AQMD  
Community Health Air Pollution Info System: Not reported  
Consolidated Emission Reporting Rule: Not reported  
Total Organic Hydrocarbon Gases Tons/Yr: 10  
Reactive Organic Gases Tons/Yr: 0  
Carbon Monoxide Emissions Tons/Yr: 1  
NOX - Oxides of Nitrogen Tons/Yr: 6  
SOX - Oxides of Sulphur Tons/Yr: 2  
Particulate Matter Tons/Yr: 6  
Part. Matter 10 Micrometers and Smlr Tons/Yr:4

Name: STEVE'S PLATING CORPORATION  
Address: 3111 N SAN FERNANDO BLVD .  
City,State,Zip: BURBANK, CA 91504  
Year: 1995  
County Code: 19  
Air Basin: SC  
Facility ID: 17098  
Air District Name: SC  
SIC Code: 3471  
Air District Name: SOUTH COAST AQMD  
Community Health Air Pollution Info System: Not reported  
Consolidated Emission Reporting Rule: Not reported  
Total Organic Hydrocarbon Gases Tons/Yr: 8  
Reactive Organic Gases Tons/Yr: 0  
Carbon Monoxide Emissions Tons/Yr: 0  
NOX - Oxides of Nitrogen Tons/Yr: 0  
SOX - Oxides of Sulphur Tons/Yr: 0  
Particulate Matter Tons/Yr: 0  
Part. Matter 10 Micrometers and Smlr Tons/Yr:0

Name: STEVE'S PLATING CORPORATION  
Address: 3101-3111 N SAN FERNANDO BLVD  
City,State,Zip: BURBANK, CA 91504  
Year: 1997  
County Code: 19  
Air Basin: SC  
Facility ID: 17098

Map ID  
Direction  
Distance  
Elevation

MAP FINDINGS

Site

Database(s)

EDR ID Number  
EPA ID Number

**STEVE'S PLATING CORPORATION (Continued)**

**1000431948**

Air District Name: SC  
SIC Code: 3471  
Air District Name: SOUTH COAST AQMD  
Community Health Air Pollution Info System: Not reported  
Consolidated Emission Reporting Rule: Not reported  
Total Organic Hydrocarbon Gases Tons/Yr: 10  
Reactive Organic Gases Tons/Yr: 0  
Carbon Monoxide Emissions Tons/Yr: 0  
NOX - Oxides of Nitrogen Tons/Yr: 1  
SOX - Oxides of Sulphur Tons/Yr: 0  
Particulate Matter Tons/Yr: 0  
Part. Matter 10 Micrometers and Smllr Tons/Yr:0

Name: STEVE'S PLATING CORPORATION  
Address: 3101-3111 N SAN FERNANDO BLVD  
City,State,Zip: BURBANK, CA 91504  
Year: 1998  
County Code: 19  
Air Basin: SC  
Facility ID: 17098  
Air District Name: SC  
SIC Code: 3471  
Air District Name: SOUTH COAST AQMD  
Community Health Air Pollution Info System: Not reported  
Consolidated Emission Reporting Rule: Not reported  
Total Organic Hydrocarbon Gases Tons/Yr: 10  
Reactive Organic Gases Tons/Yr: 0  
Carbon Monoxide Emissions Tons/Yr: 0  
NOX - Oxides of Nitrogen Tons/Yr: 1  
SOX - Oxides of Sulphur Tons/Yr: 0  
Particulate Matter Tons/Yr: 0  
Part. Matter 10 Micrometers and Smllr Tons/Yr:0

Name: STEVE'S PLATING CORPORATION  
Address: 3101-3111 N SAN FERNANDO BLVD  
City,State,Zip: BURBANK, CA 91504  
Year: 1999  
County Code: 19  
Air Basin: SC  
Facility ID: 17098  
Air District Name: SC  
SIC Code: 3471  
Air District Name: SOUTH COAST AQMD  
Community Health Air Pollution Info System: Not reported  
Consolidated Emission Reporting Rule: Not reported  
Total Organic Hydrocarbon Gases Tons/Yr: 10  
Reactive Organic Gases Tons/Yr: 0  
Carbon Monoxide Emissions Tons/Yr: 0  
NOX - Oxides of Nitrogen Tons/Yr: 1  
SOX - Oxides of Sulphur Tons/Yr: 0  
Particulate Matter Tons/Yr: 0  
Part. Matter 10 Micrometers and Smllr Tons/Yr:0

Name: STEVE'S PLATING CORPORATION  
Address: 3101-3111 N SAN FERNANDO BLVD  
City,State,Zip: BURBANK, CA 91504  
Year: 2000

Map ID  
Direction  
Distance  
Elevation

MAP FINDINGS

Site

Database(s)

EDR ID Number  
EPA ID Number

**STEVE'S PLATING CORPORATION (Continued)**

**1000431948**

County Code: 19  
Air Basin: SC  
Facility ID: 17098  
Air District Name: SC  
SIC Code: 3471  
Air District Name: SOUTH COAST AQMD  
Community Health Air Pollution Info System: Not reported  
Consolidated Emission Reporting Rule: Not reported  
Total Organic Hydrocarbon Gases Tons/Yr: 10  
Reactive Organic Gases Tons/Yr: 0  
Carbon Monoxide Emissions Tons/Yr: 0  
NOX - Oxides of Nitrogen Tons/Yr: 1  
SOX - Oxides of Sulphur Tons/Yr: 0  
Particulate Matter Tons/Yr: 0  
Part. Matter 10 Micrometers and Smllr Tons/Yr:0

Name: STEVE'S PLATING CORPORATION  
Address: 3101-3111 N SAN FERNANDO BLVD  
City,State,Zip: BURBANK, CA 91504  
Year: 2001  
County Code: 19  
Air Basin: SC  
Facility ID: 17098  
Air District Name: SC  
SIC Code: 3471  
Air District Name: SOUTH COAST AQMD  
Community Health Air Pollution Info System: Not reported  
Consolidated Emission Reporting Rule: Not reported  
Total Organic Hydrocarbon Gases Tons/Yr: 6  
Reactive Organic Gases Tons/Yr: 4  
Carbon Monoxide Emissions Tons/Yr: 0  
NOX - Oxides of Nitrogen Tons/Yr: 0  
SOX - Oxides of Sulphur Tons/Yr: 0  
Particulate Matter Tons/Yr: 0  
Part. Matter 10 Micrometers and Smllr Tons/Yr:0

**LOS ANGELES CO. HMS:**

Name: STEVES PLATING CORP  
Address: 3111 N SAN FERNANDO BLVD  
City,State,Zip: BURBANK, CA 91504  
Region: LA  
Permit Category: T  
Facility Id: 011568-011617  
Facility Type: 0  
Facility Status: Removed  
Area: 3E  
Permit Number: 00003175T  
Permit Status: Removed

Name: STEVE'S PLATING CORP  
Address: 3111 N SAN FERNANDO BLVD  
City,State,Zip: BURBANK, CA 91504  
Region: LA  
Permit Category: Not reported  
Facility Id: 023027-032196  
Facility Type: Not reported  
Facility Status: OPEN



Map ID  
Direction  
Distance  
Elevation

MAP FINDINGS

Site

Database(s)

EDR ID Number  
EPA ID Number

**STEVE'S PLATING CORPORATION (Continued)**

**1000431948**

Area: 3E  
Permit Number: Not reported  
Permit Status: Not reported

**NPDES:**

Name: STEVES PLATING CORP  
Address: 3111 N SAN FERNANDO BLVD  
City,State,Zip: BURBANK, CA 91504  
Facility Status: Not reported  
NPDES Number: Not reported  
Region: Not reported  
Agency Number: Not reported  
Regulatory Measure ID: Not reported  
Place ID: Not reported  
Order Number: Not reported  
WDID: 4 19I016820  
Regulatory Measure Type: Industrial  
Program Type: Not reported  
Adoption Date Of Regulatory Measure: Not reported  
Effective Date Of Regulatory Measure: Not reported  
Termination Date Of Regulatory Measure: Not reported  
Expiration Date Of Regulatory Measure: Not reported  
Discharge Address: Not reported  
Discharge Name: Not reported  
Discharge City: Not reported  
Discharge State: Not reported  
Discharge Zip: Not reported  
Status: Terminated  
Status Date: 12/11/2018  
Operator Name: Steves Plating Corp  
Operator Address: 3111 N San Fernando Blvd  
Operator City: Burbank  
Operator State: California  
Operator Zip: 91504

**NPDES as of 03/2018:**

NPDES Number: Not reported  
Status: Not reported  
Agency Number: Not reported  
Region: 4  
Regulatory Measure ID: 191264  
Order Number: Not reported  
Regulatory Measure Type: Industrial  
Place ID: Not reported  
WDID: 4 19I016820  
Program Type: Not reported  
Adoption Date Of Regulatory Measure: Not reported  
Effective Date Of Regulatory Measure: Not reported  
Expiration Date Of Regulatory Measure: Not reported  
Termination Date Of Regulatory Measure: Not reported  
Discharge Name: Not reported  
Discharge Address: Not reported  
Discharge City: Not reported  
Discharge State: Not reported  
Discharge Zip: Not reported  
Received Date: 05/09/2008  
Processed Date: 09/26/2001

Map ID  
Direction  
Distance  
Elevation

MAP FINDINGS

Site

Database(s)

EDR ID Number  
EPA ID Number

**STEVE'S PLATING CORPORATION (Continued)**

**1000431948**

Status:	Active
Status Date:	09/26/2001
Place Size:	80000
Place Size Unit:	SqFt
Contact:	Rogelio Rodriguez
Contact Title:	Environmental Manager
Contact Phone:	818-842-2184
Contact Phone Ext:	Not reported
Contact Email:	rrodriguez@stevesplating.com
Operator Name:	Steves Plating Corp
Operator Address:	3111 N San Fernando Blvd
Operator City:	Burbank
Operator State:	California
Operator Zip:	91504
Operator Contact:	Rogelio Rodriguez
Operator Contact Title:	Environmental Manager
Operator Contact Phone:	818-842-2184
Operator Contact Phone Ext:	Not reported
Operator Contact Email:	rrodriguez@stevesplating.com
Operator Type:	Private Business
Developer:	Not reported
Developer Address:	Not reported
Developer City:	Not reported
Developer State:	California
Developer Zip:	Not reported
Developer Contact:	Not reported
Developer Contact Title:	Not reported
Constype Linear Utility Ind:	Not reported
Emergency Phone:	818-842-2184
Emergency Phone Ext:	Not reported
Constype Above Ground Ind:	Not reported
Constype Below Ground Ind:	Not reported
Constype Cable Line Ind:	Not reported
Constype Comm Line Ind:	Not reported
Constype Commercial Ind:	Not reported
Constype Electrical Line Ind:	Not reported
Constype Gas Line Ind:	Not reported
Constype Industrial Ind:	Not reported
Constype Other Description:	Not reported
Constype Other Ind:	Not reported
Constype Recons Ind:	Not reported
Constype Residential Ind:	Not reported
Constype Transport Ind:	Not reported
Constype Utility Description:	Not reported
Constype Utility Ind:	Not reported
Constype Water Sewer Ind:	Not reported
Dir Discharge Uswater Ind:	N
Receiving Water Name:	La River Pacific Ocean
Certifier:	rogelio rodriguez
Certifier Title:	environmental manager
Certification Date:	30-JUL-15
Primary Sic:	3471-Electroplating, Plating, Polishing, Anodizing, and Coloring
Secondary Sic:	Not reported
Tertiary Sic:	Not reported
NPDES Number:	CAS000001
Status:	Active

Map ID  
Direction  
Distance  
Elevation

MAP FINDINGS

Site

Database(s)

EDR ID Number  
EPA ID Number

**STEVE'S PLATING CORPORATION (Continued)**

**1000431948**

Agency Number: 0  
Region: 4  
Regulatory Measure ID: 191264  
Order Number: 97-03-DWQ  
Regulatory Measure Type: Enrollee  
Place ID: Not reported  
WDID: 4 19I016820  
Program Type: Industrial  
Adoption Date Of Regulatory Measure: Not reported  
Effective Date Of Regulatory Measure: 09/26/2001  
Expiration Date Of Regulatory Measure: Not reported  
Termination Date Of Regulatory Measure: Not reported  
Discharge Name: Steves Plating Corp  
Discharge Address: 3111 N San Fernando Blvd  
Discharge City: Burbank  
Discharge State: California  
Discharge Zip: 91504  
Received Date: Not reported  
Processed Date: Not reported  
Status: Not reported  
Status Date: Not reported  
Place Size: Not reported  
Place Size Unit: Not reported  
Contact: Not reported  
Contact Title: Not reported  
Contact Phone: Not reported  
Contact Phone Ext: Not reported  
Contact Email: Not reported  
Operator Name: Not reported  
Operator Address: Not reported  
Operator City: Not reported  
Operator State: Not reported  
Operator Zip: Not reported  
Operator Contact: Not reported  
Operator Contact Title: Not reported  
Operator Contact Phone: Not reported  
Operator Contact Phone Ext: Not reported  
Operator Contact Email: Not reported  
Operator Type: Not reported  
Developer: Not reported  
Developer Address: Not reported  
Developer City: Not reported  
Developer State: Not reported  
Developer Zip: Not reported  
Developer Contact: Not reported  
Developer Contact Title: Not reported  
Constype Linear Utility Ind: Not reported  
Emergency Phone: Not reported  
Emergency Phone Ext: Not reported  
Constype Above Ground Ind: Not reported  
Constype Below Ground Ind: Not reported  
Constype Cable Line Ind: Not reported  
Constype Comm Line Ind: Not reported  
Constype Commercial Ind: Not reported  
Constype Electrical Line Ind: Not reported  
Constype Gas Line Ind: Not reported  
Constype Industrial Ind: Not reported

Map ID  
Direction  
Distance  
Elevation

MAP FINDINGS

Site

Database(s)

EDR ID Number  
EPA ID Number

**STEVE'S PLATING CORPORATION (Continued)**

**1000431948**

Constype Other Description:	Not reported
Constype Other Ind:	Not reported
Constype Recons Ind:	Not reported
Constype Residential Ind:	Not reported
Constype Transport Ind:	Not reported
Constype Utility Description:	Not reported
Constype Utility Ind:	Not reported
Constype Water Sewer Ind:	Not reported
Dir Discharge Uswater Ind:	Not reported
Receiving Water Name:	Not reported
Certifier:	Not reported
Certifier Title:	Not reported
Certification Date:	Not reported
Primary Sic:	Not reported
Secondary Sic:	Not reported
Tertiary Sic:	Not reported

**WDS:**

Name:	STEVES PLATING CORP
Address:	3111 N San Fernando Blvd
City:	BURBANK
Facility ID:	4 19I016820
Facility Type:	Industrial - Facility that treats and/or disposes of liquid or semisolid wastes from any servicing, producing, manufacturing or processing operation of whatever nature, including mining, gravel washing, geothermal operations, air conditioning, ship building and repairing, oil production, storage and disposal operations, water pumping.
Facility Status:	Active - Any facility with a continuous or seasonal discharge that is under Waste Discharge Requirements.
NPDES Number:	CAS000001 The 1st 2 characters designate the state. The remaining 7 are assigned by the Regional Board
Subregion:	4
Facility Telephone:	8188422184
Facility Contact:	STEPHEN DALE KNEZEVICH
Agency Name:	STEVES PLATING CORP
Agency Address:	3111 N San Fernando Blvd
Agency City,St,Zip:	Burbank 915042527
Agency Contact:	STEPHEN DALE KNEZEVICH
Agency Telephone:	8188422184
Agency Type:	Private
SIC Code:	0
SIC Code 2:	Not reported
Primary Waste Type:	Not reported
Primary Waste:	Not reported
Waste Type2:	Not reported
Waste2:	Not reported
Primary Waste Type:	Not reported
Secondary Waste:	Not reported
Secondary Waste Type:	Not reported
Design Flow:	0
Baseline Flow:	0
Reclamation:	Not reported
POTW:	Not reported
Treat To Water:	Minor Threat to Water Quality. A violation of a regional board order should cause a relatively minor impairment of beneficial uses compared

Map ID  
Direction  
Distance  
Elevation

MAP FINDINGS

Site

Database(s)

EDR ID Number  
EPA ID Number

**STEVE'S PLATING CORPORATION (Continued)**

**1000431948**

to a major or minor threat. Not: All nurds without a TTWQ will be considered a minor threat to water quality unless coded at a higher Level. A Zero (0) may be used to code those NURDS that are found to represent no threat to water quality.

Complexity: Category C - Facilities having no waste treatment systems, such as cooling water dischargers or those who must comply through best management practices, facilities with passive waste treatment and disposal systems, such as septic systems with subsurface disposal, or dischargers having waste storage systems with land disposal such as dairy waste ponds.

WIP:

Name: STEVE'S PLATING CORP.  
Address: 3111 N San Fernando Blvd  
City,State,Zip: BURBANK, CA 91504  
Region: 4  
File Number: 104.1015  
**File Status: Active**  
Staff: MZAIDI  
Facility Suite: Not reported

CIWQS:

Name: STEVES PLATING CORP  
Address: 3111 N SAN FERNANDO BLVD  
City,State,Zip: BURBANK, CA 91504  
Agency: Steves Plating Corp  
Agency Address: 3111 N San Fernando Blvd, Burbank, CA 91504  
Place/Project Type: Industrial - Electroplating, Plating, Polishing, Anodizing, and Coloring  
SIC/NAICS: 3471  
Region: 4  
Program: INDSTW  
Regulatory Measure Status: Terminated  
Regulatory Measure Type: Storm water industrial  
Order Number: 2014-0057-DWQ  
WDID: 4 19I016820  
NPDES Number: CAS000001  
Adoption Date: Not reported  
Effective Date: 09/26/2001  
Termination Date: 09/27/2018  
Expiration/Review Date: Not reported  
Design Flow: Not reported  
Major/Minor: Not reported  
Complexity: Not reported  
TTWQ: Not reported  
Enforcement Actions within 5 years: 0  
Violations within 5 years: 0  
Latitude: 34.20246  
Longitude: -118.34459

CERS:

Name: STEVE'S PLATING CORP.  
Address: 3111 N. SAN FERNANDO BLVD.  
City,State,Zip: BURBANK, CA 91504  
Site ID: 764371  
CERS ID: SL603798626

Map ID  
Direction  
Distance  
Elevation

MAP FINDINGS

Site

Database(s)

EDR ID Number  
EPA ID Number

**STEVE'S PLATING CORPORATION (Continued)**

**1000431948**

CERS Description: Cleanup Program Site

Affiliation:  
Affiliation Type Desc: Regional Board Caseworker  
Entity Name: BRENDA BENAVIDES - LOS ANGELES RWQCB (REGION 4)  
Entity Title: Not reported  
Affiliation Address: 320 West 4th Street, Suite 200  
Affiliation City: LOS ANGELES  
Affiliation State: CA  
Affiliation Country: Not reported  
Affiliation Zip: Not reported  
Affiliation Phone: 2136202094,

Name: STEVE'S PLATING CORPORATION  
Address: 3111 NORTH SAN FERNANDO BOULEVARD  
City,State,Zip: BURBANK, CA 91504-2527  
Site ID: 496331  
CERS ID: 110000898477  
CERS Description: US EPA Air Emission Inventory System (EIS)

Affiliation:  
Affiliation Type Desc: Environmental Contact  
Entity Name: ROGELIO RODRIGUEZ  
Entity Title: ENVIRONMENTAL CONTACT  
Affiliation Address: 3111 N SAN FERNANDO BLVD  
Affiliation City: BURBANK  
Affiliation State: CA  
Affiliation Country: Not reported  
Affiliation Zip: Not reported  
Affiliation Phone: ,

Affiliation Type Desc: Public Contact  
Entity Name: DALE KNEZEVICH  
Entity Title: Not reported  
Affiliation Address: Not reported  
Affiliation City: Not reported  
Affiliation State: Not reported  
Affiliation Country: Not reported  
Affiliation Zip: Not reported  
Affiliation Phone: ,

Affiliation Type Desc: Facility Owner  
Entity Name: STEVE S PLATING  
Entity Title: OWNER  
Affiliation Address: 3111 N SAN FERNANDO BLVD  
Affiliation City: BURBANK  
Affiliation State: CA  
Affiliation Country: Not reported  
Affiliation Zip: Not reported  
Affiliation Phone: ,

Affiliation Type Desc: Regional Board Caseworker  
Entity Name: LARRY MOORE LOS ANGELES RWQCB REGN 4TH  
Entity Title: Not reported  
Affiliation Address: 320 W 4TH ST NA SUITE 200  
Affiliation City: LOSANGELES  
Affiliation State: Not reported

Map ID  
 Direction  
 Distance  
 Elevation

MAP FINDINGS

Site

Database(s)

EDR ID Number  
 EPA ID Number

**STEVE'S PLATING CORPORATION (Continued)**

**1000431948**

Affiliation Country: Not reported  
 Affiliation Zip: Not reported  
 Affiliation Phone: ,

Affiliation Type Desc: Environmental Contact  
 Entity Name: Carlos Olmos  
 Entity Title: Production Manager  
 Affiliation Address: Not reported  
 Affiliation City: Not reported  
 Affiliation State: Not reported  
 Affiliation Country: Not reported  
 Affiliation Zip: Not reported  
 Affiliation Phone: ,

Affiliation Type Desc: Operator  
 Entity Name: STEVE KNEZEVICH  
 Entity Title: OPERATOR  
 Affiliation Address: 3111 N SAN FERNANDO BLVD  
 Affiliation City: BURBANK  
 Affiliation State: CA  
 Affiliation Country: Not reported  
 Affiliation Zip: Not reported  
 Affiliation Phone: ,

**318**  
**SW**  
**1/2-1**  
**0.526 mi.**  
**2777 ft.**

**Relative:**  
**Higher**

**Actual:**  
**670 ft.**

**SAN FERNANDO VALLEY (AREA 1)**  
**NORTH HOLLYWOOD WELLFIELD AREA**  
**NORTH HOLLYWOOD, CA 91601**

**ENVIROSTOR** **1000709322**  
**HIST Cal-Sites** **N/A**  
**ROD**  
**PRP**  
**CONSENT**  
**FINDS**  
**ECHO**  
**Cortese**

ENVIROSTOR:  
 Name: SAN FERNANDO VALLEY (AREA 1)  
 Address: NORTH HOLLYWOOD WELLFIELD AREA  
 City,State,Zip: LOS ANGELES, CA 91601  
 Facility ID: 19990011  
 Status: Active  
 Status Date: 05/15/1996  
 Site Code: 300173  
 Site Type: Federal Superfund  
 Site Type Detailed: State Response or NPL  
 Acres: 5254  
 NPL: YES  
 Regulatory Agencies: SMBRP, RWQCB 4 - Los Angeles, US EPA  
 Lead Agency: US EPA  
 Program Manager: Laura Radke  
 Supervisor: Emad Yemut  
 Division Branch: Southern California Schools & Brownfields Outreach  
 Assembly: 43  
 Senate: 20  
 Special Program: Not reported  
 Restricted Use: NO  
 Site Mgmt Req: NONE SPECIFIED  
 Funding: Responsible Party  
 Latitude: 34.1875

Map ID  
Direction  
Distance  
Elevation

MAP FINDINGS

Site

Database(s)

EDR ID Number  
EPA ID Number

**SAN FERNANDO VALLEY (AREA 1) (Continued)**

**1000709322**

Longitude: -118.3838  
APN: NONE SPECIFIED  
Past Use: AEROSPACE MANUFACTURING/MAINTENANCE, MACHINE SHOP, MANUFACTURING - METAL, METAL FINISHING, METAL PLATING - CHROME, METAL PLATING - OTHER, RESEARCH - AEROSPACE  
Potential COC: Tetrachloroethylene (PCE 1,1,1-Trichloroethane (TCA Trichloroethylene (TCE Chromium III Chromium VI  
Confirmed COC: Tetrachloroethylene (PCE 1,1,1-Trichloroethane (TCA Trichloroethylene (TCE Chromium III Chromium VI  
Potential Description: AQUI, SOIL  
Alias Name: 300126/NORTH HOLLYWOOD OUF5  
Alias Type: Alternate Name  
Alias Name: 300287/SAN FERNANDO VALLEY GW BASIN AREA 1  
Alias Type: Alternate Name  
Alias Name: BURBANK OU  
Alias Type: Alternate Name  
Alias Name: CAD980894893  
Alias Type: CERCLIS ID  
Alias Name: 110009267961  
Alias Type: EPA (FRS #)  
Alias Name: P31031  
Alias Type: PCode  
Alias Name: 300126  
Alias Type: Project Code (Site Code)  
Alias Name: 300173  
Alias Type: Project Code (Site Code)  
Alias Name: 19990011  
Alias Type: Envirostor ID Number  
Completed Info:  
Completed Area Name: PROJECT WIDE  
Completed Sub Area Name: Not reported  
Completed Document Type: Annual Oversight Cost Estimate  
Completed Date: 09/20/2019  
Comments: Not reported  
Completed Area Name: PROJECT WIDE  
Completed Sub Area Name: Not reported  
Completed Document Type: Annual Oversight Cost Estimate  
Completed Date: 09/03/2020  
Comments: Not reported  
Completed Area Name: PROJECT WIDE  
Completed Sub Area Name: Not reported  
Completed Document Type: Project Management  
Completed Date: 07/08/2021  
Comments: Not reported  
Completed Area Name: PROJECT WIDE  
Completed Sub Area Name: Not reported  
Completed Document Type: Project Management  
Completed Date: 11/04/2021  
Comments: Not reported  
Completed Area Name: PROJECT WIDE  
Completed Sub Area Name: Not reported  
Completed Document Type: Annual Oversight Cost Estimate  
Completed Date: 09/10/2021



Map ID  
Direction  
Distance  
Elevation

MAP FINDINGS

Site

Database(s)

EDR ID Number  
EPA ID Number

**SAN FERNANDO VALLEY (AREA 1) (Continued)**

**1000709322**

Comments: Not reported

Completed Area Name: PROJECT WIDE  
Completed Sub Area Name: Not reported  
Completed Document Type: Record of Decision - Interim  
Completed Date: 09/28/2009  
Comments: Not reported

Completed Area Name: PROJECT WIDE  
Completed Sub Area Name: Not reported  
Completed Document Type: Monitoring Report  
Completed Date: 09/10/2020  
Comments: Not reported

Completed Area Name: PROJECT WIDE  
Completed Sub Area Name: Not reported  
Completed Document Type: Monitoring Report  
Completed Date: 05/08/2020  
Comments: Not reported

Completed Area Name: PROJECT WIDE  
Completed Sub Area Name: Not reported  
Completed Document Type: Monitoring Report  
Completed Date: 07/10/2020  
Comments: Not reported

Completed Area Name: PROJECT WIDE  
Completed Sub Area Name: Not reported  
Completed Document Type: Monitoring Report  
Completed Date: 01/11/2021  
Comments: Not reported

Completed Area Name: PROJECT WIDE  
Completed Sub Area Name: Not reported  
Completed Document Type: Monitoring Report  
Completed Date: 04/10/2021  
Comments: Not reported

Completed Area Name: PROJECT WIDE  
Completed Sub Area Name: Not reported  
Completed Document Type: Monitoring Report  
Completed Date: 05/10/2021  
Comments: Not reported

Completed Area Name: PROJECT WIDE  
Completed Sub Area Name: Not reported  
Completed Document Type: Monitoring Report  
Completed Date: 06/10/2021  
Comments: c

Completed Area Name: PROJECT WIDE  
Completed Sub Area Name: Not reported  
Completed Document Type: Correspondence  
Completed Date: 12/06/2018  
Comments: COMPLETED

Completed Area Name: PROJECT WIDE

Map ID  
Direction  
Distance  
Elevation

MAP FINDINGS

Site

Database(s)

EDR ID Number  
EPA ID Number

**SAN FERNANDO VALLEY (AREA 1) (Continued)**

**1000709322**

Completed Sub Area Name: Not reported  
Completed Document Type: Correspondence  
Completed Date: 04/04/2019  
Comments: Not reported

Completed Area Name: PROJECT WIDE  
Completed Sub Area Name: Not reported  
Completed Document Type: Correspondence  
Completed Date: 08/16/2018  
Comments: COMPLETED

Completed Area Name: PROJECT WIDE  
Completed Sub Area Name: Not reported  
Completed Document Type: Annual Oversight Cost Estimate  
Completed Date: 09/27/2018  
Comments: COMPLETED

Completed Area Name: PROJECT WIDE  
Completed Sub Area Name: Not reported  
Completed Document Type: Litigation Support  
Completed Date: 12/11/2018  
Comments: 300126-SM closed

Completed Area Name: PROJECT WIDE  
Completed Sub Area Name: Not reported  
Completed Document Type: Feasibility Study Report  
Completed Date: 01/08/2009  
Comments: DTSCs letter with comments on Focussed Feasibility Study document for North Hollywood Operable Unit, San Fernando Valley Area 1 was sent out.

Completed Area Name: PROJECT WIDE  
Completed Sub Area Name: Not reported  
Completed Document Type: Technical Report  
Completed Date: 07/19/2021  
Comments: 60% Design comments will be addressed in the 90% Design Report.

Completed Area Name: PROJECT WIDE  
Completed Sub Area Name: Not reported  
Completed Document Type: 5 Year Review Reports  
Completed Date: 09/21/2018  
Comments: COMPLETED

Completed Area Name: PROJECT WIDE  
Completed Sub Area Name: Not reported  
Completed Document Type: Fact Sheets  
Completed Date: 02/27/2017  
Comments: EPA Issues updated fact sheet with proposed changes to NHOU remedy

Completed Area Name: PROJECT WIDE  
Completed Sub Area Name: Not reported  
Completed Document Type: Consent Order  
Completed Date: 06/24/1997  
Comments: A second partial Consent Decree, dated June 24, 1997, requires reimbursement to the State by Lockheed-Martin of certain past costs and annual billing for future site specific response costs.

Map ID  
Direction  
Distance  
Elevation

MAP FINDINGS

Site

Database(s)

EDR ID Number  
EPA ID Number

**SAN FERNANDO VALLEY (AREA 1) (Continued)**

**1000709322**

Completed Area Name: PROJECT WIDE  
Completed Sub Area Name: Not reported  
Completed Document Type: Consent Order  
Completed Date: 05/14/1997  
Comments: The second partial consent decree to recover DTSC's past cost is signed on May 14, 1997. This also concludes the litigation for the interim remedy at the North Hollywood OU.

Completed Area Name: PROJECT WIDE  
Completed Sub Area Name: Not reported  
Completed Document Type: Consent Order  
Completed Date: 08/01/1996  
Comments: The first partial consent decree is entered by the Federal District court on August 1, 1996.

Completed Area Name: PROJECT WIDE  
Completed Sub Area Name: Not reported  
Completed Document Type: Design/Implementation Workplan  
Completed Date: 11/17/1997  
Comments: Not reported

Completed Area Name: PROJECT WIDE  
Completed Sub Area Name: Not reported  
Completed Document Type: Design/Implementation Workplan  
Completed Date: 03/31/1997  
Comments: Not reported

Completed Area Name: PROJECT WIDE  
Completed Sub Area Name: Not reported  
Completed Document Type: Remedial Investigation / Feasibility Study  
Completed Date: 06/30/1989  
Comments: Not reported

Completed Area Name: PROJECT WIDE  
Completed Sub Area Name: Not reported  
Completed Document Type: Remedial Action Plan  
Completed Date: 06/30/1989  
Comments: Not reported

Completed Area Name: PROJECT WIDE  
Completed Sub Area Name: Not reported  
Completed Document Type: Removal Action Completion Report  
Completed Date: 03/31/1989  
Comments: Not reported

Completed Area Name: PROJECT WIDE  
Completed Sub Area Name: Not reported  
Completed Document Type: Monitoring Report  
Completed Date: 07/08/2008  
Comments: Not reported

Completed Area Name: PROJECT WIDE  
Completed Sub Area Name: Not reported  
Completed Document Type: Remedial Investigation / Feasibility Study  
Completed Date: 09/30/1987  
Comments: Not reported

Map ID  
Direction  
Distance  
Elevation

MAP FINDINGS

Site

Database(s)

EDR ID Number  
EPA ID Number

**SAN FERNANDO VALLEY (AREA 1) (Continued)**

**1000709322**

Completed Area Name: PROJECT WIDE  
Completed Sub Area Name: Not reported  
Completed Document Type: Public Participation Plan / Community Relations Plan  
Completed Date: 04/30/1990  
Comments: Not reported

Completed Area Name: PROJECT WIDE  
Completed Sub Area Name: Not reported  
Completed Document Type: 5 Year Review Reports  
Completed Date: 08/17/1998  
Comments: A second 5-year review of remedial activities is conducted at the North Hollywood OU (NHOU) and covers operations from 1993 thru 1997. The purpose was to evaluate whether the NH Interim Remedy achieved the objectives specified in the ROD. The findings of the 5-year review are that the objectives of the ROD have been met.

Completed Area Name: PROJECT WIDE  
Completed Sub Area Name: Not reported  
Completed Document Type: Monitoring Report  
Completed Date: 07/09/2021  
Comments: Not reported

Completed Area Name: PROJECT WIDE  
Completed Sub Area Name: Not reported  
Completed Document Type: Monitoring Report  
Completed Date: 08/10/2020  
Comments: Not reported

Completed Area Name: PROJECT WIDE  
Completed Sub Area Name: Not reported  
Completed Document Type: Monitoring Report  
Completed Date: 10/09/2020  
Comments: Not reported

Completed Area Name: PROJECT WIDE  
Completed Sub Area Name: Not reported  
Completed Document Type: Monitoring Report  
Completed Date: 12/10/2020  
Comments: Not reported

Completed Area Name: PROJECT WIDE  
Completed Sub Area Name: Not reported  
Completed Document Type: Monitoring Report  
Completed Date: 06/10/2020  
Comments: Not reported

Completed Area Name: PROJECT WIDE  
Completed Sub Area Name: Not reported  
Completed Document Type: Monitoring Report  
Completed Date: 11/10/2020  
Comments: Not reported

Completed Area Name: PROJECT WIDE  
Completed Sub Area Name: Not reported  
Completed Document Type: Monitoring Report  
Completed Date: 03/10/2021  
Comments: Not reported

Map ID  
Direction  
Distance  
Elevation

MAP FINDINGS

Site

Database(s)

EDR ID Number  
EPA ID Number

**SAN FERNANDO VALLEY (AREA 1) (Continued)**

**1000709322**

Completed Area Name: PROJECT WIDE  
Completed Sub Area Name: Not reported  
Completed Document Type: Other Report  
Completed Date: 05/15/2020  
Comments: Not reported

Completed Area Name: PROJECT WIDE  
Completed Sub Area Name: Not reported  
Completed Document Type: Monitoring Report  
Completed Date: 02/10/2021  
Comments: Not reported

Completed Area Name: PROJECT WIDE  
Completed Sub Area Name: Not reported  
Completed Document Type: Monitoring Report  
Completed Date: 10/15/2021  
Comments: Not reported

Completed Area Name: PROJECT WIDE  
Completed Sub Area Name: Not reported  
Completed Document Type: Monitoring Report  
Completed Date: 01/10/2022  
Comments: Not reported

Completed Area Name: PROJECT WIDE  
Completed Sub Area Name: Not reported  
Completed Document Type: Monitoring Report  
Completed Date: 10/11/2021  
Comments: Not reported

Completed Area Name: PROJECT WIDE  
Completed Sub Area Name: Not reported  
Completed Document Type: Monitoring Report  
Completed Date: 11/10/2021  
Comments: Not reported

Completed Area Name: PROJECT WIDE  
Completed Sub Area Name: Not reported  
Completed Document Type: Monitoring Report  
Completed Date: 12/10/2021  
Comments: Not reported

Completed Area Name: PROJECT WIDE  
Completed Sub Area Name: Not reported  
Completed Document Type: Monitoring Report  
Completed Date: 07/15/2021  
Comments: Not reported

Completed Area Name: PROJECT WIDE  
Completed Sub Area Name: Not reported  
Completed Document Type: Monitoring Report  
Completed Date: 08/10/2021  
Comments: Not reported

Completed Area Name: PROJECT WIDE  
Completed Sub Area Name: Not reported  
Completed Document Type: Monitoring Report

Map ID  
Direction  
Distance  
Elevation

MAP FINDINGS

Site

Database(s)

EDR ID Number  
EPA ID Number

**SAN FERNANDO VALLEY (AREA 1) (Continued)**

**1000709322**

Completed Date: 09/10/2021  
Comments: Not reported  
  
Future Area Name: PROJECT WIDE  
Future Sub Area Name: Not reported  
Future Document Type: Consent Decree  
Future Due Date: 2024  
Schedule Area Name: PROJECT WIDE  
Schedule Sub Area Name: Not reported  
Schedule Document Type: Feasibility Study Report  
Schedule Due Date: 03/12/2023  
Schedule Revised Date: 03/01/2024

**Calsite:**

Name: SAN FERNANDO VALLEY (AREA 1)  
Address: NORTH HOLLYWOOD WELLFIELD AREA  
City: LOS ANGELES  
Region: GLENDALE  
Facility ID: 19990011  
Facility Type: NPJF  
Type: NPL SITE, JOINT STATE/FEDERAL-FUNDED  
Branch: SA  
Branch Name: SO CAL - GLENDALE  
File Name: Not reported  
State Senate District: 05151996  
Status: ANNUAL WORKPLAN (AWP) - ACTIVE SITE  
Status Name: ANNUAL WORKPLAN - ACTIVE SITE  
Lead Agency: ENVIRONMENTAL PROTECTION AGENCY  
NPL: Listed  
SIC Code: 99  
SIC Name: NONCLASSIFIABLE ESTABLISHMENTS  
Access: Not reported  
Cortese: Not reported  
Hazardous Ranking Score: Not reported  
Date Site Hazard Ranked: Not reported  
Groundwater Contamination: Confirmed  
Staff Member Responsible for Site: TYARGEAU  
Supervisor Responsible for Site: Not reported  
Region Water Control Board: LA  
Region Water Control Board Name: LOS ANGELES  
Lat/Long Direction: Not reported  
Lat/Long (dms): 0 0 0 / 0 0 0  
Lat/long Method: Not reported  
Lat/Long Description: Not reported  
State Assembly District Code: 43  
State Senate District Code: 20  
Facility ID: 19990011  
Activity: RAP  
Activity Name: REMEDIAL ACTION PLAN / RECORD OF DECISION  
AWP Code: NH  
Proposed Budget: 0  
AWP Completion Date: Not reported  
Revised Due Date: Not reported  
Comments Date: 09301987  
Est Person-Yrs to complete: 0  
Estimated Size: Not reported  
Request to Delete Activity: Not reported

Map ID  
Direction  
Distance  
Elevation

MAP FINDINGS

Site

Database(s)

EDR ID Number  
EPA ID Number

**SAN FERNANDO VALLEY (AREA 1) (Continued)**

**1000709322**

Activity Status: AWP  
Definition of Status: ANNUAL WORKPLAN - ACTIVE SITE  
Liquids Removed (Gals): 0  
Liquids Treated (Gals): 0  
Action Included Capping: Not reported  
Well Decommissioned: Not reported  
Action Included Fencing: Not reported  
Removal Action Certification: Not reported  
Activity Comments: Not reported  
For Commercial Reuse: 0  
For Industrial Reuse: 0  
For Residential Reuse: 0  
Unknown Type: 0  
Facility ID: 19990011  
Activity: RIFS  
Activity Name: REMEDIAL INVESTIGATION / FEASIBILITY STUDY  
AWP Code: NH  
Proposed Budget: 0  
AWP Completion Date: Not reported  
Revised Due Date: Not reported  
Comments Date: 09301987  
Est Person-Yrs to complete: 0  
Estimated Size: Not reported  
Request to Delete Activity: Not reported  
Activity Status: AWP  
Definition of Status: ANNUAL WORKPLAN - ACTIVE SITE  
Liquids Removed (Gals): 0  
Liquids Treated (Gals): 0  
Action Included Capping: Not reported  
Well Decommissioned: Not reported  
Action Included Fencing: Not reported  
Removal Action Certification: Not reported  
Activity Comments: Not reported  
For Commercial Reuse: 0  
For Industrial Reuse: 0  
For Residential Reuse: 0  
Unknown Type: 0  
Facility ID: 19990011  
Activity: RA  
Activity Name: REMOVAL ACTION  
AWP Code: NH  
Proposed Budget: 0  
AWP Completion Date: Not reported  
Revised Due Date: Not reported  
Comments Date: 03311989  
Est Person-Yrs to complete: 0  
Estimated Size: Not reported  
Request to Delete Activity: Not reported  
Activity Status: AWP  
Definition of Status: ANNUAL WORKPLAN - ACTIVE SITE  
Liquids Removed (Gals): 0  
Liquids Treated (Gals): 0  
Action Included Capping: Not reported  
Well Decommissioned: Not reported  
Action Included Fencing: Not reported  
Removal Action Certification: Not reported  
Activity Comments: Not reported

Map ID  
Direction  
Distance  
Elevation

MAP FINDINGS

Site

Database(s)

EDR ID Number  
EPA ID Number

**SAN FERNANDO VALLEY (AREA 1) (Continued)**

**1000709322**

For Commercial Reuse: 0  
For Industrial Reuse: 0  
For Residential Reuse: 0  
Unknown Type: 0  
Facility ID: 19990011  
Activity: RAP  
Activity Name: REMEDIAL ACTION PLAN / RECORD OF DECISION  
AWP Code: B  
Proposed Budget: 0  
AWP Completion Date: Not reported  
Revised Due Date: Not reported  
Comments Date: 06301989  
Est Person-Yrs to complete: 0  
Estimated Size: Not reported  
Request to Delete Activity: Not reported  
Activity Status: AWP  
Definition of Status: ANNUAL WORKPLAN - ACTIVE SITE  
Liquids Removed (Gals): 0  
Liquids Treated (Gals): 0  
Action Included Capping: Not reported  
Well Decommissioned: Not reported  
Action Included Fencing: Not reported  
Removal Action Certification: Not reported  
Activity Comments: Not reported  
For Commercial Reuse: 0  
For Industrial Reuse: 0  
For Residential Reuse: 0  
Unknown Type: 0  
Facility ID: 19990011  
Activity: RIFS  
Activity Name: REMEDIAL INVESTIGATION / FEASIBILITY STUDY  
AWP Code: B  
Proposed Budget: 0  
AWP Completion Date: Not reported  
Revised Due Date: Not reported  
Comments Date: 06301989  
Est Person-Yrs to complete: 0  
Estimated Size: Not reported  
Request to Delete Activity: Not reported  
Activity Status: AWP  
Definition of Status: ANNUAL WORKPLAN - ACTIVE SITE  
Liquids Removed (Gals): 0  
Liquids Treated (Gals): 0  
Action Included Capping: Not reported  
Well Decommissioned: Not reported  
Action Included Fencing: Not reported  
Removal Action Certification: Not reported  
Activity Comments: Not reported  
For Commercial Reuse: 0  
For Industrial Reuse: 0  
For Residential Reuse: 0  
Unknown Type: 0  
Facility ID: 19990011  
Activity: PPP  
Activity Name: PUBLIC PARTICIPATION PLAN  
AWP Code: Not reported  
Proposed Budget: 0



Map ID  
Direction  
Distance  
Elevation

MAP FINDINGS

Site

Database(s)

EDR ID Number  
EPA ID Number

**SAN FERNANDO VALLEY (AREA 1) (Continued)**

**1000709322**

AWP Completion Date: Not reported  
Revised Due Date: Not reported  
Comments Date: 04301990  
Est Person-Yrs to complete: 0  
Estimated Size: Not reported  
Request to Delete Activity: Not reported  
Activity Status: AWP  
Definition of Status: ANNUAL WORKPLAN - ACTIVE SITE  
Liquids Removed (Gals): 0  
Liquids Treated (Gals): 0  
Action Included Capping: Not reported  
Well Decommissioned: Not reported  
Action Included Fencing: Not reported  
Removal Action Certification: Not reported  
Activity Comments: Not reported  
For Commercial Reuse: 0  
For Industrial Reuse: 0  
For Residential Reuse: 0  
Unknown Type: 0  
Facility ID: 19990011  
Activity: DES  
Activity Name: DESIGN  
AWP Code: B-PH1  
Proposed Budget: 0  
AWP Completion Date: Not reported  
Revised Due Date: Not reported  
Comments Date: 03311997  
Est Person-Yrs to complete: 0.30000  
Estimated Size: X  
Request to Delete Activity: Not reported  
Activity Status: AWP  
Definition of Status: ANNUAL WORKPLAN - ACTIVE SITE  
Liquids Removed (Gals): 0  
Liquids Treated (Gals): 0  
Action Included Capping: Not reported  
Well Decommissioned: Not reported  
Action Included Fencing: Not reported  
Removal Action Certification: Not reported  
Activity Comments: Not reported  
For Commercial Reuse: 0  
For Industrial Reuse: 0  
For Residential Reuse: 0  
Unknown Type: 0  
Facility ID: 19990011  
Activity: COST  
Activity Name: COST RECOVERY  
AWP Code: NH1/1  
Proposed Budget: 0  
AWP Completion Date: Not reported  
Revised Due Date: Not reported  
Comments Date: 09041996  
Est Person-Yrs to complete: 0  
Estimated Size: X  
Request to Delete Activity: Not reported  
Activity Status: AWP  
Definition of Status: ANNUAL WORKPLAN - ACTIVE SITE  
Liquids Removed (Gals): 0

Map ID  
Direction  
Distance  
Elevation

MAP FINDINGS

Site

Database(s)

EDR ID Number  
EPA ID Number

**SAN FERNANDO VALLEY (AREA 1) (Continued)**

**1000709322**

Liquids Treated (Gals): 0  
Action Included Capping: Not reported  
Well Decommissioned: Not reported  
Action Included Fencing: Not reported  
Removal Action Certification: Not reported  
Activity Comments: Not reported  
For Commercial Reuse: 0  
For Industrial Reuse: 0  
For Residential Reuse: 0  
Unknown Type: 0  
Facility ID: 19990011  
Activity: OM  
Activity Name: OPERATION & MAINTENANCE  
AWP Code: NH OU  
Proposed Budget: 0  
AWP Completion Date: 06302009  
Revised Due Date: Not reported  
Comments Date: Not reported  
Est Person-Yrs to complete: 0  
Estimated Size: M  
Request to Delete Activity: Not reported  
Activity Status: AWP  
Definition of Status: ANNUAL WORKPLAN - ACTIVE SITE  
Liquids Removed (Gals): 0  
Liquids Treated (Gals): 0  
Action Included Capping: Not reported  
Well Decommissioned: Not reported  
Action Included Fencing: Not reported  
Removal Action Certification: Not reported  
Activity Comments: Not reported  
For Commercial Reuse: 0  
For Industrial Reuse: 0  
For Residential Reuse: 0  
Unknown Type: 0  
Facility ID: 19990011  
Activity: COST  
Activity Name: COST RECOVERY  
AWP Code: NH2/1  
Proposed Budget: 0  
AWP Completion Date: Not reported  
Revised Due Date: Not reported  
Comments Date: 06201997  
Est Person-Yrs to complete: 0  
Estimated Size: Not reported  
Request to Delete Activity: Not reported  
Activity Status: AWP  
Definition of Status: ANNUAL WORKPLAN - ACTIVE SITE  
Liquids Removed (Gals): 0  
Liquids Treated (Gals): 0  
Action Included Capping: Not reported  
Well Decommissioned: Not reported  
Action Included Fencing: Not reported  
Removal Action Certification: Not reported  
Activity Comments: Not reported  
For Commercial Reuse: 0  
For Industrial Reuse: 0  
For Residential Reuse: 0

Map ID  
Direction  
Distance  
Elevation

MAP FINDINGS

Site

Database(s)

EDR ID Number  
EPA ID Number

**SAN FERNANDO VALLEY (AREA 1) (Continued)**

**1000709322**

Unknown Type: 0  
Facility ID: 19990011  
Activity: DES  
Activity Name: DESIGN  
AWP Code: B-PH2  
Proposed Budget: 0  
AWP Completion Date: Not reported  
Revised Due Date: Not reported  
Comments Date: 11171997  
Est Person-Yrs to complete: 0  
Estimated Size: Not reported  
Request to Delete Activity: Not reported  
Activity Status: AWP  
Definition of Status: ANNUAL WORKPLAN - ACTIVE SITE  
Liquids Removed (Gals): 0  
Liquids Treated (Gals): 0  
Action Included Capping: Not reported  
Well Decommissioned: Not reported  
Action Included Fencing: Not reported  
Removal Action Certification: Not reported  
Activity Comments: Not reported  
For Commercial Reuse: 0  
For Industrial Reuse: 0  
For Residential Reuse: 0  
Unknown Type: 0  
Facility ID: 19990011  
Activity: ORDER  
Activity Name: I/SE, IORSE, FFA, FFSRA, VCA, EA  
AWP Code: CSNH1  
Proposed Budget: 0  
AWP Completion Date: Not reported  
Revised Due Date: Not reported  
Comments Date: 08011996  
Est Person-Yrs to complete: 0  
Estimated Size: Not reported  
Request to Delete Activity: Not reported  
Activity Status: AWP  
Definition of Status: ANNUAL WORKPLAN - ACTIVE SITE  
Liquids Removed (Gals): 0  
Liquids Treated (Gals): 0  
Action Included Capping: Not reported  
Well Decommissioned: Not reported  
Action Included Fencing: Not reported  
Removal Action Certification: Not reported  
Activity Comments: Not reported  
For Commercial Reuse: 0  
For Industrial Reuse: 0  
For Residential Reuse: 0  
Unknown Type: 0  
Facility ID: 19990011  
Activity: ORDER  
Activity Name: I/SE, IORSE, FFA, FFSRA, VCA, EA  
AWP Code: CSNH2  
Proposed Budget: 0  
AWP Completion Date: Not reported  
Revised Due Date: Not reported  
Comments Date: 05141997

Map ID  
Direction  
Distance  
Elevation

MAP FINDINGS

Site

Database(s)

EDR ID Number  
EPA ID Number

**SAN FERNANDO VALLEY (AREA 1) (Continued)**

**1000709322**

Est Person-Yrs to complete: 0  
Estimated Size: Not reported  
Request to Delete Activity: Not reported  
Activity Status: AWP  
Definition of Status: ANNUAL WORKPLAN - ACTIVE SITE  
Liquids Removed (Gals): 0  
Liquids Treated (Gals): 0  
Action Included Capping: Not reported  
Well Decommissioned: Not reported  
Action Included Fencing: Not reported  
Removal Action Certification: Not reported  
Activity Comments: Not reported  
For Commercial Reuse: 0  
For Industrial Reuse: 0  
For Residential Reuse: 0  
Unknown Type: 0  
Facility ID: 19990011  
Activity: ORDER  
Activity Name: I/SE, IORSE, FFA, FFSRA, VCA, EA  
AWP Code: CD-B2  
Proposed Budget: 0  
AWP Completion Date: Not reported  
Revised Due Date: Not reported  
Comments Date: 06241997  
Est Person-Yrs to complete: 0  
Estimated Size: Not reported  
Request to Delete Activity: Not reported  
Activity Status: AWP  
Definition of Status: ANNUAL WORKPLAN - ACTIVE SITE  
Liquids Removed (Gals): 0  
Liquids Treated (Gals): 0  
Action Included Capping: Not reported  
Well Decommissioned: Not reported  
Action Included Fencing: Not reported  
Removal Action Certification: Not reported  
Activity Comments: Not reported  
For Commercial Reuse: 0  
For Industrial Reuse: 0  
For Residential Reuse: 0  
Unknown Type: 0  
Facility ID: 19990011  
Activity: 5YEAR  
Activity Name: FIVE-YEAR REVIEW REQUIRED BY CERCLA  
AWP Code: NH OU  
Proposed Budget: 0  
AWP Completion Date: Not reported  
Revised Due Date: Not reported  
Comments Date: 08171998  
Est Person-Yrs to complete: 0  
Estimated Size: Not reported  
Request to Delete Activity: Not reported  
Activity Status: AWP  
Definition of Status: ANNUAL WORKPLAN - ACTIVE SITE  
Liquids Removed (Gals): 0  
Liquids Treated (Gals): 0  
Action Included Capping: Not reported  
Well Decommissioned: Not reported

Map ID  
Direction  
Distance  
Elevation

MAP FINDINGS

Site

Database(s)

EDR ID Number  
EPA ID Number

**SAN FERNANDO VALLEY (AREA 1) (Continued)**

**1000709322**

Action Included Fencing: Not reported  
Removal Action Certification: Not reported  
Activity Comments: Not reported  
For Commercial Reuse: 0  
For Industrial Reuse: 0  
For Residential Reuse: 0  
Unknown Type: 0

Alternate Address: NORTH HOLLYWOOD AREA  
Alternate City,St,Zip: NORTH HOLLYWOOD, CA 91606  
Alternate Address: NORTH HOLLYWOOD WELLFIELD AREA  
Alternate City,St,Zip: LOS ANGELES, CA 91601  
Alternate Address: BURBANK  
Alternate City,St,Zip: BURBANK, CA 91502

Background Info: The San Fernando Valley Ground Water Basin (SFVGB) is located within the Upper Los Angeles River Area, and consists of the eastern portion of the San Fernando Valley and the entire Verdugo Basin. The SFVGB encompasses approximately 112,000 acres of alluvial valley fill deposits and provides enough water to serve approximately 600,000 residents. The Basin is bounded on the north and the northwest by the Santa Susana Mountains, on the northeast by the San Gabriel Mountains, on the west by the Simi Hills and on the south by the Santa Monica Mountains.

The San Fernando Valley Study area includes four National Priorities List (NPL) sites. They are:

Area #1 - North Hollywood NPL Site covers 9336 acres in the eastern part of the San Fernando Valley. The site has been divided into the North Hollywood Operable Unit(OU) and the Burbank OU.

Area #2 - Crystal Springs NPL Site covers 3975 acres located southeast of the North Hollywood NPL site and is in the cities of Glendale and Los Angeles.

Area #3 - Verdugo NPL Site covers 2673 acres in the eastern part of the SF Valley and is located in and adjacent to La Crescenta in the Verdugo Mountains.

Area #4 - the Pollock NPL Site covers 1635 acres in the south-eastern part of the San Fernando Valley and is located in and adjacent to the cities of Los Angeles and Glendale.

Groundwater contamination in the SFVGB is linked to prewar, postwar, and current industrialization in the San Fernando Valley.

The primary contaminants of concern are the volatile organic compounds (VOCs) trichloroethylene (TCE) and tetrachloroethylene (PCE). These compounds have been and/or are being used in many San Fernando Valley industries, such as aeronautical, automotive dry cleaning, and metal plating. These solvents have found their way to the groundwater basin as a result of both past and improper use, storage and disposal practices. The SFVGB Superfund sites, added to the NPL in 1986, are areas where groundwater from wells have been found to contain VOCs above the state and federal drinking water standards. Groundwater contamination in numerous wells have been so severe with TCE and PCE that these wells have essentially been put out of commission.

Exposure of receptors to contaminants can possibly occur through ingestion of contaminated drinking water, inhalation of VOC vapors released from the contaminated water as in taking showers, and dermal exposure as in washing or bathing. However, with the strict regulatory control over water quality by the

**SAN FERNANDO VALLEY (AREA 1) (Continued)**

**1000709322**

State's Department of Health, Office of Drinking Water (ODW), the RWQCB, and other agencies, residents are assured that the water they consume is safe and that no one is drinking water which contains concentrations of contaminants above regulatory standards. Federal, state, and local agencies have been conducting investigations and cleanup of contaminated groundwater in the San Fernando Valley since contamination was discovered in 1979. These activities involve measuring the extent of contamination, developing and implementing cleanup remedies, and identifying responsible parties. EPA provided oversight of the basinwide Remedial Investigation (RI) of groundwater contamination conducted by the Los Angeles Department of Water and Power (LADWP). The RI objectives were to collect lithological and water quality data and information regarding basin operations for the eastern SF and Verdugo basins; develop a regional characterization of geology, hydrology, hydrogeology and the nature and extent of groundwater contamination within the eastern and Verdugo basins; study fate and transport of compounds in the environment; identify Applicable or Relevant and Appropriate Requirements; (ARAR's) and evaluate the potential risk to human health and the environment. The Remedial Investigation of the SFGWB was divided into two phases.

Phase I activities have included vertical profile borings and installation of monitoring wells to obtain preliminary contamination information. Monitoring wells have been installed as follows: 34 in North Hollywood (Area #1); 29 in Crystal Springs (Area #2); 7 in Verdugo (Area #3); and 17 in Pollock (Area #4).

Information obtained from Phase I investigation activities identified the need for several operable units. Operable Unit is a federal term which is similar to the State's definition of a removal action.

Phase II activities consist of a basinwide remedial investigation conducted by the LADWP.

Remedial Actions (RAs):

North Hollywood (Area #1) -- Two RAs were identified for Area #1, the North Hollywood OU and the Burbank OU.

A Record of Decision (ROD) for the North Hollywood RA was signed in September 1987, selecting groundwater extraction and treatment (air stripping) of 2,000 gallons per minute (gpm) of contaminated water as an interim remedy. This RA was constructed with funding from EPA and the State and has been treating contaminated groundwater since March 1989. This facility is located at 11845 Vose Street in the N. Hollywood section of Los Angeles.

A ROD for the Burbank OU was signed in June 1989, again selecting groundwater extraction and treatment of about 12,000 gpm of contaminated water. Phase I of the Burbank OU began operations in January 1996 treating groundwater at a rate of 6,000 gpm. Phase II began operations in May 1998 adding an additional 3,000 gpm to the Burbank OU's treatment capacity.

Crystal Springs (Area #2) -- LADWP has completed a focused RI/FS for this proposed RA. The Glendale OU has been separated into a North OU and a South OU based on the amount of contamination and the facilities contributing to the GW

MAP FINDINGS

**SAN FERNANDO VALLEY (AREA 1) (Continued)**

**1000709322**

contamination. A ROD for each OU was signed on June 18, 1993 designating groundwater extraction and treatment as the interim remedy. The PRPs have formed a group and combined the RA efforts for each OU into one document. The selected alternative is GW extraction and treatment. The Glendale OU began operations in September 2000.

Verdugo and Pollock (Areas #3 and #4) --

Currently no RAs have been identified for Area #3 or for Area #4.

In October 2003 US EPA proposed No Remedial Action for Verdugo Basin (Area #3).

Another contaminant of concern, hexavalent chromium, has been identified in the San Fernando Valley Groundwater Basin.

EPA and the RWQCB are currently identifying potential sources of contamination and pursuing PRPs that may be responsible for contaminating groundwater. As these PRPs are identified, individual site investigations and mitigation activities will be pursued. Enforceable agreements and orders will be implemented at numerous specific potential source sites within the Basin by RWQCB and DTSC

- Comments Date: 01011984
- Comments: Groundwater contaminated with TCE and PCE is discovered.
- Comments Date: 01011984
- Comments: Site covers approximately 5254 acres.
- Comments Date: 04141996
- Comments: Consent Decree between EPA, DTSC and settling PRPs lodged
- Comments Date: 04141996
- Comments: with the court. Negotiations with non-settling PRPs
- Comments Date: 04141996
- Comments: continue.
- Comments Date: 04241994
- Comments: The U.S. EPA is in the process of recovering costs from
- Comments Date: 04241994
- Comments: the PRPs. DOJ is pursuing the cost recovery for DTSC.
- Comments Date: 04241994
- Comments: The cooperative PRPs are willing to settle if they are
- Comments Date: 04241994
- Comments: guaranteed contribution protection from the non-settling
- Comments Date: 04241994
- Comments: PRPs (so that they cannot be named as a party to the
- Comments Date: 04241994
- Comments: suit by the non-settling PRPs). DTSC is providing
- Comments Date: 04241994
- Comments: documentation to DOJ (i.e. timesheets) to determine
- Comments Date: 04241994
- Comments: staff time charged to the project. EPA is pursuing
- Comments Date: 04241994
- Comments: legal action against the non-settling PRPs to recover
- Comments Date: 04241994
- Comments: costs of past and future oversight.
- Comments Date: 05022002
- Comments: EPA issues fine against Lockheed Martin for 1.37 million for
- Comments Date: 05022002
- Comments: Force Majeure claim on Burbank Operable Unit.
- Comments Date: 05131998
- Comments: 11/17/97-The phase 2 design adds an additional well (wp-180)
- Comments Date: 05131998

Map ID  
Direction  
Distance  
Elevation

MAP FINDINGS

Site

Database(s)

EDR ID Number  
EPA ID Number

**SAN FERNANDO VALLEY (AREA 1) (Continued)**

**1000709322**

Comments: and pipeline for extraction and treatment at the Burbank  
Comments Date: 05131998  
Comments: operable unit. This adds an additional 3,000 gpm to the treatmen  
Comments Date: 05131998  
Comments: system. Additional amendments to the design include changing the  
Comments Date: 05131998  
Comments: Liquid Phase Granular Activated Carbon (LPGAC) bed system from an  
Comments Date: 05131998  
Comments: upflow to a downflow configuration, and the addition of a LPGAC  
Comments Date: 05131998  
Comments: backflush filtration system for continuous backflush to the  
Comments Date: 05131998  
Comments: plant's storm drain discharge.  
Comments Date: 05141997  
Comments: The second partial consent decree to recover DTSC's past cost is  
Comments Date: 05141997  
Comments: signed on May 14, 1997. This also concludes the litigation for  
Comments Date: 05141997  
Comments: the interim remedy at the North Hollywood OU.  
Comments Date: 06201997  
Comments: DTSC recovers costs in accordance with the Second Partial  
Comments Date: 06201997  
Comments: Consent Decree for the interim remedy at the NHOU. Two  
Comments Date: 06201997  
Comments: additional payments are due by 5/14/98 and and 5/14/99.  
Comments Date: 06241997  
Comments: A second partial Consent Decree, dated June 24, 1997, requires  
Comments Date: 06241997  
Comments: reimbursement to the State by Lockheed-Martin of certain past  
Comments Date: 06241997  
Comments: costs and annual billing for future site specific response costs.  
Comments Date: 08011996  
Comments: The first partial consent decree is entered by the Federal  
Comments Date: 08011996  
Comments: District court on August 1, 1996.  
Comments Date: 08171998  
Comments: A second 5-year review of remedial activities is conducted at  
Comments Date: 08171998  
Comments: the North Hollywood OU (NHOU) and covers operations from 1993  
Comments Date: 08171998  
Comments: thru 1997. The purpose was to evaluate whether the NH Interim  
Comments Date: 08171998  
Comments: Remedy achieved the objectives specified in the ROD. The  
Comments Date: 08171998  
Comments: findings of the 5-year review are that the objectives of the  
Comments Date: 08171998  
Comments: ROD have been met.  
Comments Date: 09041996  
Comments: Costs are recovered by DTSC in accordance with the First  
Comments Date: 09041996  
Comments: Partial Consent Decree for interim remedial action at the North  
Comments Date: 09041996  
Comments: Hollywood OU (NHOU). An additional payment is due by 08/01/97.  
Comments Date: 09202001  
Comments: The facility has been operating continuously with six water  
Comments Date: 09202001  
Comments: supply wells on line. This past quarter approximately 175



Map ID  
Direction  
Distance  
Elevation

MAP FINDINGS

Site

Database(s)

EDR ID Number  
EPA ID Number

**SAN FERNANDO VALLEY (AREA 1) (Continued)**

**1000709322**

Comments Date: 09202001  
Comments: million gallons of water was treated down to non-detect levels  
Comments Date: 09202001  
Comments: of contamination.  
Comments Date: 12191999  
Comments: Negotiating new state superfund contract between U.S. EPA, DTSC,  
Comments Date: 12191999  
Comments: and the Los Angeles Department of Water and Power to provide for  
Comments Date: 12191999  
Comments: continued funding of operation and maintenance of the NHOU.  
ID Name: CALSTARS CODE  
ID Value: 300127  
ID Name: CALSTARS CODE  
ID Value: 300126  
ID Name: BEP DATABASE PCODE  
ID Value: P31031  
Alternate Name: SAN FERNANDO VALLEY GW BASIN AREA 1  
Alternate Name: NORTH HOLLYWOOD OUF5  
Alternate Name: SAN FERNANDO VALLEY (AREA 1)  
Alternate Name: BURBANK OU  
Alternate Name: Not reported  
Special Programs Code: MSCA  
Special Programs Name: MULTI-SITE COOPERATIVE AGREEMENT

**ROD:**

Name: SAN FERNANDO VALLEY (AREA 1)  
Address: NORTH HOLLYWOOD WELLFIELD AREA  
City,State,Zip: NORTH HOLLYWOOD, CA 91601  
EPA ID: CAD980894893  
RG: 9  
Site ID: 902251  
Action: GOVT Decision Document (ROD)  
Operable Unit Number: BURBANK 03  
SEQ ID: 2  
Action Completion: 1989-06-30 00:00:00  
NPL Status: Final  
Non NPL Status: Not reported

Name: SAN FERNANDO VALLEY (AREA 1)  
Address: NORTH HOLLYWOOD WELLFIELD AREA  
City,State,Zip: NORTH HOLLYWOOD, CA 91601  
EPA ID: CAD980894893  
RG: 9  
Site ID: 902251  
Action: GOVT Decision Document (ROD)  
Operable Unit Number: NORTH HOLLYWOOD 02  
SEQ ID: 3  
Action Completion: 1987-09-24 00:00:00  
NPL Status: Final  
Non NPL Status: Not reported

Name: SAN FERNANDO VALLEY (AREA 1)  
Address: NORTH HOLLYWOOD WELLFIELD AREA  
City,State,Zip: NORTH HOLLYWOOD, CA 91601  
EPA ID: CAD980894893  
RG: 9  
Site ID: 902251

Map ID  
Direction  
Distance  
Elevation

MAP FINDINGS

Site

Database(s)

EDR ID Number  
EPA ID Number

**SAN FERNANDO VALLEY (AREA 1) (Continued)**

**1000709322**

Action: GOVT Decision Document (ROD)  
Operable Unit Number: NORTH HOLLYWOOD 2ND REMEDY 04  
SEQ ID: 4  
Action Completion: 2009-09-30 00:00:00  
NPL Status: Final  
Non NPL Status: Not reported

Name: SAN FERNANDO VALLEY (AREA 1)  
Address: NORTH HOLLYWOOD WELLFIELD AREA  
City,State,Zip: NORTH HOLLYWOOD, CA 91601  
EPA ID: CAD980894893  
RG: 9  
Site ID: 902251  
Action: GOVT ESD  
Operable Unit Number: BURBANK 03  
SEQ ID: 1  
Action Completion: 1990-11-12 00:00:00  
NPL Status: Final  
Non NPL Status: Not reported

Name: SAN FERNANDO VALLEY (AREA 1)  
Address: NORTH HOLLYWOOD WELLFIELD AREA  
City,State,Zip: NORTH HOLLYWOOD, CA 91601  
EPA ID: CAD980894893  
RG: 9  
Site ID: 902251  
Action: GOVT ESD  
Operable Unit Number: BURBANK 03  
SEQ ID: 2  
Action Completion: 1997-02-12 00:00:00  
NPL Status: Final  
Non NPL Status: Not reported

Name: SAN FERNANDO VALLEY (AREA 1)  
Address: NORTH HOLLYWOOD WELLFIELD AREA  
City,State,Zip: NORTH HOLLYWOOD, CA 91601  
EPA ID: CAD980894893  
RG: 9  
Site ID: 902251  
Action: GOVT ESD  
Operable Unit Number: NORTH HOLLYWOOD 2ND REMEDY 04  
SEQ ID: 3  
Action Completion: 2018-02-27 00:00:00  
NPL Status: Final  
Non NPL Status: Not reported

Name: SAN FERNANDO VALLEY (AREA 1)  
Address: NORTH HOLLYWOOD WELLFIELD AREA  
City,State,Zip: NORTH HOLLYWOOD, CA 91601  
EPA ID: CAD980894893  
RG: 9  
Site ID: 902251  
Action: GOVT ROD Amendment  
Operable Unit Number: NORTH HOLLYWOOD 2ND REMEDY 04  
SEQ ID: 1  
Action Completion: 2014-01-10 00:00:00  
NPL Status: Final

Map ID  
Direction  
Distance  
Elevation

MAP FINDINGS

Site

Database(s)

EDR ID Number  
EPA ID Number

**SAN FERNANDO VALLEY (AREA 1) (Continued)**

**1000709322**

Non NPL Status: Not reported

PRP:

PRP Name: 2L SCREEN PRINTING CO.  
A-H PLATING, INC.  
ACCESSORY PLATING  
ADLER SCREW PRODUCTS INC.  
AEROQUIP CORP.  
AEROQUIP CORP.  
AIRPORT GROUP INTERNATIONAL, INC.  
AIRPORT GROUP INTERNATIONAL, INC.  
ALLIED SIGNAL  
ALLIED SIGNAL  
ANTONINI FAMILY TRUST  
B.J. GRINDING  
BARRON ANODIZING  
BASINGER B TRUST  
BASINGER C TRUST  
BENDIX CORP.  
BENDIX CORP.  
CALIFORNIA CAR HIKERS SERVICES, INC.  
CALMAT CO.  
CALMAT CO.

[Click this hyperlink](#) while viewing on your computer to access  
96 additional PRP: record(s) in the EDR Site Report.

CONSENT:

EPA ID: CAD980894893  
Site ID: Not reported  
Case Title: U.S. AND THE STATE OF CALIFORNIA V. LOCKHEED MARTIN CORPORATION, ET AL. (SAN FERNANDO VALLEY AREA ONE)  
Court Num: 91-4527  
District: California, Cent  
Entered Date: 19920324  
Name: SAN FERNANDO VALLEY AREA ONE  
Name: SAN FERNANDO VALLEY (AREA 1)  
Address: NORTH HOLLYWOOD WELLFIELD AREA  
City,State,Zip: NORTH HOLLYWOOD, CA 91601  
County: LOS ANGELES

EPA ID: CAD980894893  
Site ID: Not reported  
Case Title: U.S. V. ALLIED-SIGNAL, ET AL.  
Court Num: 93-6490  
District: California, Cent  
Entered Date: 19970514  
Name: SAN FERNANDO VALLEY AREA ONE  
Name: SAN FERNANDO VALLEY (AREA 1)  
Address: NORTH HOLLYWOOD WELLFIELD AREA  
City,State,Zip: NORTH HOLLYWOOD, CA 91601  
County: LOS ANGELES

EPA ID: CAD980894893  
Site ID: Not reported  
Case Title: U.S. AND THE STATE OF CALIFORNIA V. LOCKHEED MARTIN CORPORATION, ET AL. (SAN FERNANDO VALLEY AREA ONE)

Map ID  
Direction  
Distance  
Elevation

MAP FINDINGS

Site

Database(s)

EDR ID Number  
EPA ID Number

**SAN FERNANDO VALLEY (AREA 1) (Continued)**

**1000709322**

Court Num: 91-4527  
District: California, Cent  
Entered Date: 19980622  
Name: SAN FERNANDO VALLEY AREA ONE  
Name: SAN FERNANDO VALLEY (AREA 1)  
Address: NORTH HOLLYWOOD WELLFIELD AREA  
City,State,Zip: NORTH HOLLYWOOD, CA 91601  
County: LOS ANGELES

EPA ID: CAD980894893  
Site ID: Not reported  
Case Title: U.S. V. ALLIED-SIGNAL, ET AL.  
Court Num: 93-6490  
District: California, Cent  
Entered Date: 19960729  
Name: SAN FERNANDO VALLEY AREA ONE  
Name: SAN FERNANDO VALLEY (AREA 1)  
Address: NORTH HOLLYWOOD WELLFIELD AREA  
City,State,Zip: NORTH HOLLYWOOD, CA 91601  
County: LOS ANGELES

**FINDS:**

Registry ID: 110009267961

[Click Here for FRS Facility Detail Report:](#)

**Environmental Interest/Information System:**

California's Department of Toxic Substances Control's (DTSC's)-EnviroStor database is an online search and Geographic Information System (GIS) tool for identifying sites that have known contamination or sites for which there may be reasons to investigate further. The EnviroStor database includes the following site types: Federal Superfund sites (National Priorities List (NPL)); State Response, including Military Facilities and State Superfund; Voluntary Cleanup; and School sites.

The Integrated Compliance Information System (ICIS) provides a database that, when complete, will contain integrated enforcement and compliance information across most of EPA's programs. The vision for ICIS is to replace EPA's independent databases that contain enforcement data with a single repository for that information. Currently, ICIS contains all Federal Administrative and Judicial enforcement actions and a subset of the Permit Compliance System (PCS), which supports the National Pollutant Discharge Elimination System (NPDES). This information is maintained in ICIS by EPA in the Regional offices and it at Headquarters. A future release of ICIS will completely replace PCS and will integrate that information with Federal actions already in the system. ICIS also has the capability to track other activities that support compliance and enforcement programs, including incident tracking, compliance assistance, and compliance monitoring.

THE SUPERFUND ENTERPRISE MANAGEMENT SYSTEM (SEMS) INTEGRATES MULTIPLE LEGACY SYSTEMS INTO A COMPREHENSIVE TRACKING AND REPORTING TOOL, PROVIDING DATA ON THE INVENTORY OF ACTIVE AND ARCHIVED HAZARDOUS WASTE SITES EVALUATED BY THE SUPERFUND PROGRAM. IT CONTAINS SITES THAT ARE EITHER PROPOSED TO BE OR ARE ON THE NATIONAL PRIORITIES LIST (NPL) AS WELL AS SITES THAT ARE IN THE SCREENING AND ASSESSMENT PHASE FOR POSSIBLE INCLUSION ON THE NPL.

Map ID  
 Direction  
 Distance  
 Elevation

MAP FINDINGS

Site

Database(s)

EDR ID Number  
 EPA ID Number

**SAN FERNANDO VALLEY (AREA 1) (Continued)**

**1000709322**

[Click this hyperlink](#) while viewing on your computer to access additional FINDS: detail in the EDR Site Report.

**ECHO:**

Envid: 1000709322  
 Registry ID: 110009267961  
 DFR URL: <http://echo.epa.gov/detailed-facility-report?fid=110009267961>  
 Name: SAN FERNANDO VALLEY (AREA 1)  
 Address: NORTH HOLLYWOOD WELLFIELD AREA  
 City,State,Zip: NORTH HOLLYWOOD, CA 91601

**CORTESE:**

Name: SAN FERNANDO VALLEY (AREA 1)  
 Address: NORTH HOLLYWOOD WELLFIELD AREA  
 City,State,Zip: LOS ANGELES, CA 91601  
 Region: CORTESE  
 Envirostor Id: 19990011  
 Global ID: Not reported  
 Site/Facility Type: FEDERAL SUPERFUND - LISTED  
 Cleanup Status: ACTIVE  
 Status Date: 05/15/1996  
 Site Code: 300126, 300173  
 Latitude: 34.1875  
 Longitude: -118.38388  
 Owner: Not reported  
 Enf Type: Not reported  
 Swat R: Not reported  
 Flag: envirostor  
 Order No: Not reported  
 Waste Discharge System No: Not reported  
 Effective Date: Not reported  
 Region 2: Not reported  
 WID Id: Not reported  
 Solid Waste Id No: Not reported  
 Waste Management Uit Name: Not reported  
 File Name: Haz Waste & Substances Sites

**319  
 WNW  
 1/2-1  
 0.588 mi.  
 3103 ft.**

**BURBANK AIRPORT AUTHORITY  
 2627 HOLLYWOOD WAY  
 BURBANK, CA 91352**

**ENVIROSTOR S108196068  
 CHMIRS N/A  
 ENF  
 NPDES  
 CIWQS  
 CERS**

**Relative:  
 Higher  
 Actual:  
 699 ft.**

**ENVIROSTOR:**

Name: LOCKHEED AIR TERMINAL  
 Address: 2627 NORTH HOLLYWOOD WAY  
 City,State,Zip: BURBANK, CA 91505  
 Facility ID: 19450006  
 Status: Refer: RWQCB  
 Status Date: 05/12/1995  
 Site Code: Not reported  
 Site Type: Historical  
 Site Type Detailed: \* Historical  
 Acres: Not reported  
 NPL: NO  
 Regulatory Agencies: NONE SPECIFIED

Map ID  
Direction  
Distance  
Elevation

MAP FINDINGS

Site

Database(s)

EDR ID Number  
EPA ID Number

**BURBANK AIRPORT AUTHORITY (Continued)**

**S108196068**

Lead Agency: NONE SPECIFIED  
Program Manager: Not reported  
Supervisor: Referred - Not Assigned  
Division Branch: Cleanup Chatsworth  
Assembly: 44  
Senate: 20  
Special Program: Not reported  
Restricted Use: NO  
Site Mgmt Req: NONE SPECIFIED  
Funding: Not reported  
Latitude: 34.19555  
Longitude: -118.3488  
APN: NONE SPECIFIED  
Past Use: NONE SPECIFIED  
Potential COC: \* HALOGENATED ORGANIC COMPOUNDS \* HALOGENATED SOLVENTS  
Confirmed COC: NONE SPECIFIED  
Potential Description: NONE SPECIFIED  
Alias Name: 19450006  
Alias Type: Envirostor ID Number

Completed Info:

Completed Area Name: PROJECT WIDE  
Completed Sub Area Name: Not reported  
Completed Document Type: Site Screening  
Completed Date: 04/06/1994  
Comments: File review indicates that the RWQCB is actively working at the site.  
Department's involvement is unnecessary.

Completed Area Name: PROJECT WIDE  
Completed Sub Area Name: Not reported  
Completed Document Type: Site Screening  
Completed Date: 01/26/1988  
Comments: SITE SCREENING DONE PAL RECOMMENDED BASED ON LACK OF INFO.

Completed Area Name: PROJECT WIDE  
Completed Sub Area Name: Not reported  
Completed Document Type: \* Discovery  
Completed Date: 08/10/1982  
Comments: FACILITY IDENTIFIED LA CHAM COMM 63-64 DIRECT AIRPORT

Future Area Name: Not reported  
Future Sub Area Name: Not reported  
Future Document Type: Not reported  
Future Due Date: Not reported  
Schedule Area Name: Not reported  
Schedule Sub Area Name: Not reported  
Schedule Document Type: Not reported  
Schedule Due Date: Not reported  
Schedule Revised Date: Not reported

CHMIRS:

Name: Not reported  
Address: 2627 HOLLYWOOD WAY  
City,State,Zip: BURBANK, CA  
OES Incident Number: 13-5637  
OES notification: 09/08/2013  
OES Date: Not reported

Map ID  
Direction  
Distance  
Elevation

MAP FINDINGS

Site

Database(s)

EDR ID Number  
EPA ID Number

**BURBANK AIRPORT AUTHORITY (Continued)**

**S108196068**

OES Time:	Not reported
<b>Date Completed:</b>	<b>Not reported</b>
Property Use:	Not reported
Agency Id Number:	Not reported
Agency Incident Number:	Not reported
Time Notified:	Not reported
Time Completed:	Not reported
Surrounding Area:	Not reported
Estimated Temperature:	Not reported
Property Management:	Not reported
More Than Two Substances Involved?:	Not reported
Resp Agncy Personel # Of Decontaminated:	Not reported
Responding Agency Personel # Of Injuries:	Not reported
Responding Agency Personel # Of Fatalities:	Not reported
Others Number Of Decontaminated:	Not reported
Others Number Of Injuries:	Not reported
Others Number Of Fatalities:	Not reported
Vehicle Make/year:	Not reported
Vehicle License Number:	Not reported
Vehicle State:	Not reported
Vehicle Id Number:	Not reported
CA DOT PUC/ICC Number:	Not reported
Company Name:	Not reported
Reporting Officer Name/ID:	Not reported
Report Date:	Not reported
Facility Telephone:	Not reported
Waterway Involved:	No
Waterway:	Not reported
Spill Site:	Road
Cleanup By:	LA County Health Hazmat
Containment:	Not reported
What Happened:	Not reported
Type:	Not reported
Measure:	Gal(s)
Other:	Not reported
Date/Time:	1430
Year:	2013
Agency:	Burbank Hazmat 12
Incident Date:	9/8/2013
Admin Agency:	Burbank Fire Department
Amount:	Not reported
Contained:	Yes
Site Type:	Not reported
E Date:	Not reported
Substance:	Raw Sewage
Quantity Released:	40
Unknown:	Not reported
Substance #2:	Not reported
Substance #3:	Not reported
Evacuations:	Not reported
Number of Injuries:	Not reported
Number of Fatalities:	Not reported
#1 Pipeline:	Not reported
#2 Pipeline:	Not reported
#3 Pipeline:	Not reported
#1 Vessel >= 300 Tons:	Not reported
#2 Vessel >= 300 Tons:	Not reported

Map ID  
Direction  
Distance  
Elevation

MAP FINDINGS

Site

Database(s)

EDR ID Number  
EPA ID Number

**BURBANK AIRPORT AUTHORITY (Continued)**

**S108196068**

#3 Vessel >= 300 Tons: Not reported  
Evacs: Not reported  
Injuries: Not reported  
Fataals: Not reported  
Comments: Not reported  
Description: Caller states: A blockage on private property caused an overflow to public property and a storm drain. The release is contained to the storm drain.

ENF:

Name: BURBANK AIRPORT AUTHORITY  
Address: 2627 HOLLYWOOD WAY  
City,State,Zip: BURBANK, CA 91352  
Region: 4  
Facility Id: 212117  
Agency Name: Burbank Glendale Pasadena Airport Authority  
Place Type: Facility  
Place Subtype: Not reported  
Facility Type: All other facilities  
Agency Type: Special District  
# Of Agencies: 1  
Place Latitude: Not reported  
Place Longitude: Not reported  
SIC Code 1: 4581  
SIC Desc 1: Airports, Flying Fields, and Airport Terminal Services  
SIC Code 2: Not reported  
SIC Desc 2: Not reported  
SIC Code 3: Not reported  
SIC Desc 3: Not reported  
NAICS Code 1: Not reported  
NAICS Desc 1: Not reported  
NAICS Code 2: Not reported  
NAICS Desc 2: Not reported  
NAICS Code 3: Not reported  
NAICS Desc 3: Not reported  
# Of Places: 1  
Source Of Facility: Reg Meas  
Design Flow: Not reported  
Threat To Water Quality: Not reported  
Complexity: Not reported  
Pretreatment: Not reported  
Facility Waste Type: Not reported  
Facility Waste Type 2: Not reported  
Facility Waste Type 3: Not reported  
Facility Waste Type 4: Not reported  
Program: WIP  
Program Category1: MONITORING  
Program Category2: MONITORING  
# Of Programs: 1  
WDID: 4WIP1041685  
Reg Measure Id: 152296  
Reg Measure Type: Unregulated  
Region: 4  
Order #: Not reported  
Npdes# CA#: Not reported  
Major-Minor: Not reported



Map ID  
Direction  
Distance  
Elevation

MAP FINDINGS

Site

Database(s)

EDR ID Number  
EPA ID Number

**BURBANK AIRPORT AUTHORITY (Continued)**

**S108196068**

Npdes Type: Not reported  
Reclamation: Not reported  
Dredge Fill Fee: Not reported  
301H: Not reported  
Application Fee Amt Received: Not reported  
Status: Never Active  
Status Date: 02/20/2013  
Effective Date: Not reported  
Expiration/Review Date: Not reported  
Termination Date: Not reported  
WDR Review - Amend: Not reported  
WDR Review - Revise/Renew: Not reported  
WDR Review - Rescind: Not reported  
WDR Review - No Action Required: Not reported  
WDR Review - Pending: Not reported  
WDR Review - Planned: Not reported  
Status Enrollee: N  
Individual/General: I  
Fee Code: Not reported  
Direction/Voice: Passive  
Enforcement Id(EID): 221259  
Region: 4  
Order / Resolution Number: 13267 Letter  
Enforcement Action Type: 13267 Letter  
Effective Date: 11/09/2000  
Adoption/Issuance Date: Not reported  
Achieve Date: Not reported  
Termination Date: 11/09/2000  
ACL Issuance Date: Not reported  
EPL Issuance Date: Not reported  
Status: Historical  
Title: 13267 Letter sent 11/9/00 - 4WIP1041685  
Description: Not reported  
Program: WIP  
Latest Milestone Completion Date: Not reported  
# Of Programs1: 1  
Total Assessment Amount: 0  
Initial Assessed Amount: 0  
Liability \$ Amount: 0  
Project \$ Amount: 0  
Liability \$ Paid: 0  
Project \$ Completed: 0  
Total \$ Paid/Completed Amount: 0

**NPDES:**

Name: BURBANK AIRPORT AUTHORITY  
Address: 2627 HOLLYWOOD  
City,State,Zip: BURBANK, CA 91352  
Facility Status: Not reported  
NPDES Number: Not reported  
Region: Not reported  
Agency Number: Not reported  
Regulatory Measure ID: Not reported  
Place ID: Not reported  
Order Number: Not reported  
WDID: 4 19I003674  
Regulatory Measure Type: Industrial

Map ID  
Direction  
Distance  
Elevation

MAP FINDINGS

Site

Database(s)

EDR ID Number  
EPA ID Number

**BURBANK AIRPORT AUTHORITY (Continued)**

**S108196068**

Program Type: Not reported  
Adoption Date Of Regulatory Measure: Not reported  
Effective Date Of Regulatory Measure: Not reported  
Termination Date Of Regulatory Measure: Not reported  
Expiration Date Of Regulatory Measure: Not reported  
Discharge Address: Not reported  
Discharge Name: Not reported  
Discharge City: Not reported  
Discharge State: Not reported  
Discharge Zip: Not reported  
Status: Active  
Status Date: 04/06/1992  
Operator Name: Burbank Glendale Pasadena Airport Authority  
Operator Address: 2627 Hollywood Wy  
Operator City: Burbank  
Operator State: California  
Operator Zip: 91505

NPDES as of 03/2018:

NPDES Number: Not reported  
Status: Not reported  
Agency Number: Not reported  
Region: 4  
Regulatory Measure ID: 189209  
Order Number: Not reported  
Regulatory Measure Type: Industrial  
Place ID: Not reported  
WDID: 4 19I003674  
Program Type: Not reported  
Adoption Date Of Regulatory Measure: Not reported  
Effective Date Of Regulatory Measure: Not reported  
Expiration Date Of Regulatory Measure: Not reported  
Termination Date Of Regulatory Measure: Not reported  
Discharge Name: Not reported  
Discharge Address: Not reported  
Discharge City: Not reported  
Discharge State: Not reported  
Discharge Zip: Not reported  
Received Date: 05/09/2008  
Processed Date: 04/06/1992  
Status: Active  
Status Date: 04/06/1992  
Place Size: 18481971  
Place Size Unit: SqFt  
Contact: Maggie Martinez  
Contact Title: Not reported  
Contact Phone: 818-840-8840  
Contact Phone Ext: Not reported  
Contact Email: mmartinez@bur.org  
Operator Name: Burbank Glendale Pasadena Airport Authority  
Operator Address: 2627 Hollywood Wy  
Operator City: Burbank  
Operator State: California  
Operator Zip: 91505  
Operator Contact: Mark Hardyment  
Operator Contact Title: Not reported  
Operator Contact Phone: 818-840-8840  
Operator Contact Phone Ext: Not reported

Map ID  
Direction  
Distance  
Elevation

MAP FINDINGS

Site

Database(s)

EDR ID Number  
EPA ID Number

**BURBANK AIRPORT AUTHORITY (Continued)**

**S108196068**

Operator Contact Email: mhardymet@bur.org  
Operator Type: Special District  
Developer: Not reported  
Developer Address: Not reported  
Developer City: Not reported  
Developer State: California  
Developer Zip: Not reported  
Developer Contact: Not reported  
Developer Contact Title: Not reported  
Constype Linear Utility Ind: Not reported  
Emergency Phone: 818-840-8840  
Emergency Phone Ext: Not reported  
Constype Above Ground Ind: Not reported  
Constype Below Ground Ind: Not reported  
Constype Cable Line Ind: Not reported  
Constype Comm Line Ind: Not reported  
Constype Commercial Ind: Not reported  
Constype Electrical Line Ind: Not reported  
Constype Gas Line Ind: Not reported  
Constype Industrial Ind: Not reported  
Constype Other Description: Not reported  
Constype Other Ind: Not reported  
Constype Recons Ind: Not reported  
Constype Residential Ind: Not reported  
Constype Transport Ind: Not reported  
Constype Utility Description: Not reported  
Constype Utility Ind: Not reported  
Constype Water Sewer Ind: Not reported  
Dir Discharge Uswater Ind: N  
Receiving Water Name: Losangeles River  
Certifier: Frank Miller  
Certifier Title: Executive Director  
Certification Date: 19-JUN-17  
Primary Sic: 4581-Airports, Flying Fields, and Airport Terminal Services  
Secondary Sic: Not reported  
Tertiary Sic: Not reported

NPDES Number: CAS000001  
Status: Active  
Agency Number: 0  
Region: 4  
Regulatory Measure ID: 189209  
Order Number: 97-03-DWQ  
Regulatory Measure Type: Enrollee  
Place ID: Not reported  
WDID: 4 19I003674  
Program Type: Industrial  
Adoption Date Of Regulatory Measure: Not reported  
Effective Date Of Regulatory Measure: 04/06/1992  
Expiration Date Of Regulatory Measure: Not reported  
Termination Date Of Regulatory Measure: Not reported  
Discharge Name: Burbank Glendale Pasadena Airport Authority  
Discharge Address: 2627 Hollywood Wy  
Discharge City: Burbank  
Discharge State: California  
Discharge Zip: 91505  
Received Date: Not reported

Map ID  
Direction  
Distance  
Elevation

MAP FINDINGS

Site

Database(s)

EDR ID Number  
EPA ID Number

**BURBANK AIRPORT AUTHORITY (Continued)**

**S108196068**

Processed Date:	Not reported
Status:	Not reported
Status Date:	Not reported
Place Size:	Not reported
Place Size Unit:	Not reported
Contact:	Not reported
Contact Title:	Not reported
Contact Phone:	Not reported
Contact Phone Ext:	Not reported
Contact Email:	Not reported
Operator Name:	Not reported
Operator Address:	Not reported
Operator City:	Not reported
Operator State:	Not reported
Operator Zip:	Not reported
Operator Contact:	Not reported
Operator Contact Title:	Not reported
Operator Contact Phone:	Not reported
Operator Contact Phone Ext:	Not reported
Operator Contact Email:	Not reported
Operator Type:	Not reported
Developer:	Not reported
Developer Address:	Not reported
Developer City:	Not reported
Developer State:	Not reported
Developer Zip:	Not reported
Developer Contact:	Not reported
Developer Contact Title:	Not reported
Constype Linear Utility Ind:	Not reported
Emergency Phone:	Not reported
Emergency Phone Ext:	Not reported
Constype Above Ground Ind:	Not reported
Constype Below Ground Ind:	Not reported
Constype Cable Line Ind:	Not reported
Constype Comm Line Ind:	Not reported
Constype Commercial Ind:	Not reported
Constype Electrical Line Ind:	Not reported
Constype Gas Line Ind:	Not reported
Constype Industrial Ind:	Not reported
Constype Other Description:	Not reported
Constype Other Ind:	Not reported
Constype Recons Ind:	Not reported
Constype Residential Ind:	Not reported
Constype Transport Ind:	Not reported
Constype Utility Description:	Not reported
Constype Utility Ind:	Not reported
Constype Water Sewer Ind:	Not reported
Dir Discharge Uswater Ind:	Not reported
Receiving Water Name:	Not reported
Certifier:	Not reported
Certifier Title:	Not reported
Certification Date:	Not reported
Primary Sic:	Not reported
Secondary Sic:	Not reported
Tertiary Sic:	Not reported

Map ID  
Direction  
Distance  
Elevation

MAP FINDINGS

Site

Database(s)

EDR ID Number  
EPA ID Number

**BURBANK AIRPORT AUTHORITY (Continued)**

**S108196068**

Name: BURBANK AIRPORT AUTHORITY  
Address: 2627 HOLLYWOOD  
City,State,Zip: BURBANK, CA 91352  
Facility Status: Active  
NPDES Number: CAS000001  
Region: 4  
Agency Number: 0  
Regulatory Measure ID: 189209  
Place ID: Not reported  
Order Number: 97-03-DWQ  
WDID: 4 19I003674  
Regulatory Measure Type: Enrollee  
Program Type: Industrial  
Adoption Date Of Regulatory Measure: Not reported  
Effective Date Of Regulatory Measure: 04/06/1992  
Termination Date Of Regulatory Measure: Not reported  
Expiration Date Of Regulatory Measure: Not reported  
Discharge Address: 2627 Hollywood Wy  
Discharge Name: Burbank Glendale Pasadena Airport Authority  
Discharge City: Burbank  
Discharge State: California  
Discharge Zip: 91505  
Status: Not reported  
Status Date: Not reported  
Operator Name: Not reported  
Operator Address: Not reported  
Operator City: Not reported  
Operator State: Not reported  
Operator Zip: Not reported

NPDES as of 03/2018:

NPDES Number: Not reported  
Status: Not reported  
Agency Number: Not reported  
Region: 4  
Regulatory Measure ID: 189209  
Order Number: Not reported  
Regulatory Measure Type: Industrial  
Place ID: Not reported  
WDID: 4 19I003674  
Program Type: Not reported  
Adoption Date Of Regulatory Measure: Not reported  
Effective Date Of Regulatory Measure: Not reported  
Expiration Date Of Regulatory Measure: Not reported  
Termination Date Of Regulatory Measure: Not reported  
Discharge Name: Not reported  
Discharge Address: Not reported  
Discharge City: Not reported  
Discharge State: Not reported  
Discharge Zip: Not reported  
Received Date: 05/09/2008  
Processed Date: 04/06/1992  
Status: Active  
Status Date: 04/06/1992  
Place Size: 18481971  
Place Size Unit: SqFt  
Contact: Maggie Martinez  
Contact Title: Not reported

Map ID  
Direction  
Distance  
Elevation

MAP FINDINGS

Site

Database(s)

EDR ID Number  
EPA ID Number

**BURBANK AIRPORT AUTHORITY (Continued)**

**S108196068**

Contact Phone:	818-840-8840
Contact Phone Ext:	Not reported
Contact Email:	mmartinez@bur.org
Operator Name:	Burbank Glendale Pasadena Airport Authority
Operator Address:	2627 Hollywood Wy
Operator City:	Burbank
Operator State:	California
Operator Zip:	91505
Operator Contact:	Mark Hardyment
Operator Contact Title:	Not reported
Operator Contact Phone:	818-840-8840
Operator Contact Phone Ext:	Not reported
Operator Contact Email:	mhardyment@bur.org
Operator Type:	Special District
Developer:	Not reported
Developer Address:	Not reported
Developer City:	Not reported
Developer State:	California
Developer Zip:	Not reported
Developer Contact:	Not reported
Developer Contact Title:	Not reported
Constype Linear Utility Ind:	Not reported
Emergency Phone:	818-840-8840
Emergency Phone Ext:	Not reported
Constype Above Ground Ind:	Not reported
Constype Below Ground Ind:	Not reported
Constype Cable Line Ind:	Not reported
Constype Comm Line Ind:	Not reported
Constype Commercial Ind:	Not reported
Constype Electrical Line Ind:	Not reported
Constype Gas Line Ind:	Not reported
Constype Industrial Ind:	Not reported
Constype Other Description:	Not reported
Constype Other Ind:	Not reported
Constype Recons Ind:	Not reported
Constype Residential Ind:	Not reported
Constype Transport Ind:	Not reported
Constype Utility Description:	Not reported
Constype Utility Ind:	Not reported
Constype Water Sewer Ind:	Not reported
Dir Discharge Uswater Ind:	N
Receiving Water Name:	Losangeles River
Certifier:	Frank Miller
Certifier Title:	Executive Director
Certification Date:	19-JUN-17
Primary Sic:	4581-Airports, Flying Fields, and Airport Terminal Services
Secondary Sic:	Not reported
Tertiary Sic:	Not reported
NPDES Number:	CAS000001
Status:	Active
Agency Number:	0
Region:	4
Regulatory Measure ID:	189209
Order Number:	97-03-DWQ
Regulatory Measure Type:	Enrollee
Place ID:	Not reported

Map ID  
Direction  
Distance  
Elevation

MAP FINDINGS

Site

Database(s)

EDR ID Number  
EPA ID Number

**BURBANK AIRPORT AUTHORITY (Continued)**

**S108196068**

WDID:	4 19I003674
Program Type:	Industrial
Adoption Date Of Regulatory Measure:	Not reported
Effective Date Of Regulatory Measure:	04/06/1992
Expiration Date Of Regulatory Measure:	Not reported
Termination Date Of Regulatory Measure:	Not reported
Discharge Name:	Burbank Glendale Pasadena Airport Authority
Discharge Address:	2627 Hollywood Wy
Discharge City:	Burbank
Discharge State:	California
Discharge Zip:	91505
Received Date:	Not reported
Processed Date:	Not reported
Status:	Not reported
Status Date:	Not reported
Place Size:	Not reported
Place Size Unit:	Not reported
Contact:	Not reported
Contact Title:	Not reported
Contact Phone:	Not reported
Contact Phone Ext:	Not reported
Contact Email:	Not reported
Operator Name:	Not reported
Operator Address:	Not reported
Operator City:	Not reported
Operator State:	Not reported
Operator Zip:	Not reported
Operator Contact:	Not reported
Operator Contact Title:	Not reported
Operator Contact Phone:	Not reported
Operator Contact Phone Ext:	Not reported
Operator Contact Email:	Not reported
Operator Type:	Not reported
Developer:	Not reported
Developer Address:	Not reported
Developer City:	Not reported
Developer State:	Not reported
Developer Zip:	Not reported
Developer Contact:	Not reported
Developer Contact Title:	Not reported
Constype Linear Utility Ind:	Not reported
Emergency Phone:	Not reported
Emergency Phone Ext:	Not reported
Constype Above Ground Ind:	Not reported
Constype Below Ground Ind:	Not reported
Constype Cable Line Ind:	Not reported
Constype Comm Line Ind:	Not reported
Constype Commercial Ind:	Not reported
Constype Electrical Line Ind:	Not reported
Constype Gas Line Ind:	Not reported
Constype Industrial Ind:	Not reported
Constype Other Description:	Not reported
Constype Other Ind:	Not reported
Constype Recons Ind:	Not reported
Constype Residential Ind:	Not reported
Constype Transport Ind:	Not reported
Constype Utility Description:	Not reported

Map ID  
Direction  
Distance  
Elevation

MAP FINDINGS

Site

Database(s)

EDR ID Number  
EPA ID Number

**BURBANK AIRPORT AUTHORITY (Continued)**

**S108196068**

Constype Utility Ind:	Not reported
Constype Water Sewer Ind:	Not reported
Dir Discharge Uswater Ind:	Not reported
Receiving Water Name:	Not reported
Certifier:	Not reported
Certifier Title:	Not reported
Certification Date:	Not reported
Primary Sic:	Not reported
Secondary Sic:	Not reported
Tertiary Sic:	Not reported

**CIWQS:**

Name:	BURBANK AIRPORT AUTHORITY
Address:	2627 HOLLYWOOD WAY
City,State,Zip:	BURBANK, CA 91352
Agency:	Burbank Glendale Pasadena Airport Authority
Agency Address:	2627 North Hollywood Way 3, Burbank, CA 91505-1096
Place/Project Type:	Other
SIC/NAICS:	4581
Region:	SB
Program:	SLIC
Regulatory Measure Status:	Active
Regulatory Measure Type:	Co-Permittee
Order Number:	2019-0005-DWQ
WDID:	Not reported
NPDES Number:	Not reported
Adoption Date:	Not reported
Effective Date:	03/20/2019
Termination Date:	Not reported
Expiration/Review Date:	Not reported
Design Flow:	Not reported
Major/Minor:	Not reported
Complexity:	Not reported
TTWQ:	Not reported
Enforcement Actions within 5 years:	0
Violations within 5 years:	0
Latitude:	Not reported
Longitude:	Not reported

Name:	BURBANK AIRPORT AUTHORITY
Address:	2627 HOLLYWOOD
City,State,Zip:	BURBANK, CA 91352
Agency:	Burbank Glendale Pasadena Airport Authority
Agency Address:	2627 Hollywood Wy, Burbank, CA 91505
Place/Project Type:	Industrial - Airports, Flying Fields, and Airport Terminal Services
SIC/NAICS:	4581
Region:	4
Program:	INDSTW
Regulatory Measure Status:	Active
Regulatory Measure Type:	Storm water industrial
Order Number:	2014-0057-DWQ
WDID:	4 19I003674
NPDES Number:	CAS000001
Adoption Date:	Not reported
Effective Date:	04/06/1992
Termination Date:	Not reported



Map ID  
Direction  
Distance  
Elevation

MAP FINDINGS

Site

Database(s)

EDR ID Number  
EPA ID Number

**BURBANK AIRPORT AUTHORITY (Continued)**

**S108196068**

Expiration/Review Date: Not reported  
Design Flow: Not reported  
Major/Minor: Not reported  
Complexity: Not reported  
TTWQ: Not reported  
Enforcement Actions within 5 years: 0  
Violations within 5 years: 0  
Latitude: 34.1965  
Longitude: -118.35411

**CERS:**

Name: BURBANK AIRPORT AUTHORITY  
Address: 2627 HOLLYWOOD  
City,State,Zip: BURBANK, CA 91352  
Site ID: 528046  
CERS ID: 212117  
CERS Description: Tanks & Ground Water Clean Up

**Violations:**

Site ID: 528046  
Site Name: Burbank Airport Authority  
Violation Date: 06-28-2007  
Citation: 2014-0057-DWQ - Industrial General Permit  
Violation Description: SW - Deficient BMP Implementation  
Violation Notes: Inspection 6/28/07: Batteries & drums stored without cover or containment.  
Violation Division: Water Boards  
Violation Program: INDSTW  
Violation Source: SMARTS,

Site ID: 528046  
Site Name: Burbank Airport Authority  
Violation Date: 06-28-2007  
Citation: 2014-0057-DWQ - Industrial General Permit  
Violation Description: Unauthorized Discharge  
Violation Notes: Inspection 6/28/07: Non-stormwater discharge from carwash area.  
Violation Division: Water Boards  
Violation Program: INDSTW  
Violation Source: SMARTS,

Site ID: 528046  
Site Name: Burbank Airport Authority  
Violation Date: 06-28-2007  
Citation: 2014-0057-DWQ - Industrial General Permit  
Violation Description: SW - Deficient BMP Implementation  
Violation Notes: Inspection 6/28/07: Spills in airplane & vehicle parking areas.  
Violation Division: Water Boards  
Violation Program: INDSTW  
Violation Source: SMARTS,

Site ID: 528046  
Site Name: Burbank Airport Authority  
Violation Date: 06-28-2007  
Citation: 2014-0057-DWQ - Industrial General Permit  
Violation Description: SWPPP  
Violation Notes: Inspection 6/28/07: Monitoring plan was incomplete. No certification available.

Map ID  
Direction  
Distance  
Elevation

MAP FINDINGS

Site

Database(s)

EDR ID Number  
EPA ID Number

**BURBANK AIRPORT AUTHORITY (Continued)**

**S108196068**

Violation Division: Water Boards  
Violation Program: INDSTW  
Violation Source: SMARTS,

Enforcement Action:

Site ID: 528046  
Site Name: Burbank Airport Authority  
Site Address: 2627 HOLLYWOOD  
Site City: BURBANK  
Site Zip: 91352  
Enf Action Date: 07-23-2007  
Enf Action Type: Notice of Violation  
Enf Action Description: Notice of Violation  
Enf Action Notes: NOV sent 7/23/07 for violations of INDSTW permit found during inspection on 6/28/07.  
Enf Action Division: Water Boards  
Enf Action Program: INDSTW  
Enf Action Source: SMARTS,

Site ID: 528046  
Site Name: Burbank Airport Authority  
Site Address: 2627 HOLLYWOOD  
Site City: BURBANK  
Site Zip: 91352  
Enf Action Date: 11-09-2000  
Enf Action Type: Enforcement Letter (Formal)  
Enf Action Description: Enforcement Letter Citing Violations and with Required Actions (Formal)  
Enf Action Notes: Not reported  
Enf Action Division: Water Boards  
Enf Action Program: SLIC  
Enf Action Source: CIWQS,

Affiliation:

Affiliation Type Desc: Operator  
Entity Name: Burbank Glendale Pasadena Airport Authority  
Entity Title: Not reported  
Affiliation Address: Not reported  
Affiliation City: Not reported  
Affiliation State: Not reported  
Affiliation Country: Not reported  
Affiliation Zip: Not reported  
Affiliation Phone: ,

Affiliation Type Desc: Owner/Operator  
Entity Name: Burbank Glendale Pasadena Airport Authority  
Entity Title: Operator  
Affiliation Address: 2627 Hollywood Wy  
Affiliation City: Burbank  
Affiliation State: CA  
Affiliation Country: Not reported  
Affiliation Zip: 91505  
Affiliation Phone: ,

Name: BURBANK AIRPORT AUTHORITY

Map ID  
Direction  
Distance  
Elevation

MAP FINDINGS

Site

Database(s)

EDR ID Number  
EPA ID Number

**BURBANK AIRPORT AUTHORITY (Continued)**

**S108196068**

Address: 2627 HOLLYWOOD  
City,State,Zip: BURBANK, CA 91352  
Site ID: 528046  
CERS ID: 212117  
CERS Description: Industrial Facility Storm Water

Violations:

Site ID: 528046  
Site Name: Burbank Airport Authority  
Violation Date: 06-28-2007  
Citation: 2014-0057-DWQ - Industrial General Permit  
Violation Description: SW - Deficient BMP Implementation  
Violation Notes: Inspection 6/28/07: Batteries & drums stored without cover or containment.  
Violation Division: Water Boards  
Violation Program: INDSTW  
Violation Source: SMARTS,

Site ID: 528046  
Site Name: Burbank Airport Authority  
Violation Date: 06-28-2007  
Citation: 2014-0057-DWQ - Industrial General Permit  
Violation Description: Unauthorized Discharge  
Violation Notes: Inspection 6/28/07: Non-stormwater discharge from carwash area.  
Violation Division: Water Boards  
Violation Program: INDSTW  
Violation Source: SMARTS,

Site ID: 528046  
Site Name: Burbank Airport Authority  
Violation Date: 06-28-2007  
Citation: 2014-0057-DWQ - Industrial General Permit  
Violation Description: SW - Deficient BMP Implementation  
Violation Notes: Inspection 6/28/07: Spills in airplane & vehicle parking areas.  
Violation Division: Water Boards  
Violation Program: INDSTW  
Violation Source: SMARTS,

Site ID: 528046  
Site Name: Burbank Airport Authority  
Violation Date: 06-28-2007  
Citation: 2014-0057-DWQ - Industrial General Permit  
Violation Description: SWPPP  
Violation Notes: Inspection 6/28/07: Monitoring plan was incomplete. No certification available.  
Violation Division: Water Boards  
Violation Program: INDSTW  
Violation Source: SMARTS,

Enforcement Action:

Site ID: 528046  
Site Name: Burbank Airport Authority  
Site Address: 2627 HOLLYWOOD  
Site City: BURBANK  
Site Zip: 91352  
Enf Action Date: 07-23-2007  
Enf Action Type: Notice of Violation

Map ID  
Direction  
Distance  
Elevation

MAP FINDINGS

Site

Database(s)

EDR ID Number  
EPA ID Number

**BURBANK AIRPORT AUTHORITY (Continued)**

**S108196068**

Enf Action Description: Notice of Violation  
Enf Action Notes: NOV sent 7/23/07 for violations of INDSTW permit found during inspection on 6/28/07.  
Enf Action Division: Water Boards  
Enf Action Program: INDSTW  
Enf Action Source: SMARTS,  
  
Site ID: 528046  
Site Name: Burbank Airport Authority  
Site Address: 2627 HOLLYWOOD  
Site City: BURBANK  
Site Zip: 91352  
Enf Action Date: 11-09-2000  
Enf Action Type: Enforcement Letter (Formal)  
Enf Action Description: Enforcement Letter Citing Violations and with Required Actions (Formal)  
Enf Action Notes: Not reported  
Enf Action Division: Water Boards  
Enf Action Program: SLIC  
Enf Action Source: CIWQS,  
  
Affiliation:  
Affiliation Type Desc: Operator  
Entity Name: Burbank Glendale Pasadena Airport Authority  
Entity Title: Not reported  
Affiliation Address: Not reported  
Affiliation City: Not reported  
Affiliation State: Not reported  
Affiliation Country: Not reported  
Affiliation Zip: Not reported  
Affiliation Phone: ,  
  
Affiliation Type Desc: Owner/Operator  
Entity Name: Burbank Glendale Pasadena Airport Authority  
Entity Title: Operator  
Affiliation Address: 2627 Hollywood Wy  
Affiliation City: Burbank  
Affiliation State: CA  
Affiliation Country: Not reported  
Affiliation Zip: 91505  
Affiliation Phone: ,

**BF320**  
**North**  
**1/2-1**  
**0.659 mi.**  
**3479 ft.**

**HUGHEY & PHILLIPS INC**  
**3050 CALIFORNIA STREET**  
**BURBANK, CA 91504**

**ENVIROSTOR** **S102860886**  
**N/A**

**Site 1 of 3 in cluster BF**

**Relative:**  
**Higher**  
**Actual:**  
**707 ft.**

ENVIROSTOR:  
Name: HUGHEY & PHILLIPS INC  
Address: 3050 CALIFORNIA STREET  
City,State,Zip: BURBANK, CA 91504  
Facility ID: 19360474  
Status: No Further Action  
Status Date: 02/02/1995  
Site Code: Not reported

Map ID  
Direction  
Distance  
Elevation

MAP FINDINGS

Site

Database(s)

EDR ID Number  
EPA ID Number

**HUGHEY & PHILLIPS INC (Continued)**

**S102860886**

Site Type: Historical  
Site Type Detailed: \* Historical  
Acres: 0  
NPL: NO  
Regulatory Agencies: HWMP  
Lead Agency: HWMP  
Program Manager: Not reported  
Supervisor: \* Mmonroy  
Division Branch: Cleanup Chatsworth  
Assembly: 44  
Senate: 20  
Special Program: Not reported  
Restricted Use: NO  
Site Mgmt Req: NONE SPECIFIED  
Funding: Not reported  
Latitude: 34.20459  
Longitude: -118.3451  
APN: 2466004008  
Past Use: NONE  
Potential COC: NONE SPECIFIED No Contaminants found  
Confirmed COC: 31000-NO  
Potential Description: NMA  
Alias Name: 2466004008  
Alias Type: APN  
Alias Name: 19360474  
Alias Type: Envirostor ID Number

Completed Info:

Completed Area Name: PROJECT WIDE  
Completed Sub Area Name: Not reported  
Completed Document Type: \* Discovery  
Completed Date: 03/25/1983  
Comments: FACILITY IDENTIFIED ID FROM DRIVE-BYS IN VICINITY. FACILITY DRIVE-BY PAVED AROUND BLDG. DRUMS IN BACK.

Completed Area Name: PROJECT WIDE  
Completed Sub Area Name: Not reported  
Completed Document Type: Site Screening  
Completed Date: 02/02/1995  
Comments: DATABASE VALIDATION PROGRAM CONFIRMS NFA FOR DTSC.

Completed Area Name: PROJECT WIDE  
Completed Sub Area Name: Not reported  
Completed Document Type: Preliminary Assessment Report  
Completed Date: 04/15/1988  
Comments: PRELIM ASSESS DONE PA MED DUE TO LACK OF INFO.

Future Area Name: Not reported  
Future Sub Area Name: Not reported  
Future Document Type: Not reported  
Future Due Date: Not reported  
Schedule Area Name: Not reported  
Schedule Sub Area Name: Not reported  
Schedule Document Type: Not reported  
Schedule Due Date: Not reported  
Schedule Revised Date: Not reported

MAP FINDINGS

Map ID  
 Direction  
 Distance  
 Elevation

Site

Database(s)

EDR ID Number  
 EPA ID Number

**BF321**  
**North**  
**1/2-1**  
**0.694 mi.**  
**3662 ft.**

**BRASS PRODUCTION COMPANY**  
**3059-3063 NORTH CALIFORNIA STREET**  
**BURBANK, CA 91505**

**ENVIROSTOR**    **S102860870**  
                                  **N/A**

**Site 2 of 3 in cluster BF**

**Relative:**  
**Higher**  
**Actual:**  
**710 ft.**

**ENVIROSTOR:**  
 Name: BRASS PRODUCTION COMPANY  
 Address: 3059-3063 NORTH CALIFORNIA STREET  
 City,State,Zip: BURBANK, CA 91505  
 Facility ID: 19330317  
 Status: No Further Action  
 Status Date: 10/25/1994  
 Site Code: Not reported  
 Site Type: Historical  
 Site Type Detailed: \* Historical  
 Acres: 0  
 NPL: NO  
 Regulatory Agencies: NONE SPECIFIED  
 Lead Agency: NONE SPECIFIED  
 Program Manager: Not reported  
 Supervisor: \* Mmonroy  
 Division Branch: Cleanup Chatsworth  
 Assembly: 44  
 Senate: 20  
 Special Program: \* Site Char & Assess Grant (CERCLA 104)  
 Restricted Use: NO  
 Site Mgmt Req: NONE SPECIFIED  
 Funding: Not reported  
 Latitude: 34.20505  
 Longitude: -118.3457  
 APN: 2466001045  
 Past Use: JUNKYARD  
 Potential COC: Cyanide (free)  
 Confirmed COC: 30160-NO  
 Potential Description: NMA  
 Alias Name: MAGNA PLATING COMPANY  
 Alias Type: Alternate Name  
 Alias Name: NU WAY PLATING COMPANY INC  
 Alias Type: Alternate Name  
 Alias Name: 2466001045  
 Alias Type: APN  
 Alias Name: CAD008335812  
 Alias Type: EPA Identification Number  
 Alias Name: 110002632642  
 Alias Type: EPA (FRS #)  
 Alias Name: 19330317  
 Alias Type: Envirostor ID Number

**Completed Info:**  
 Completed Area Name: PROJECT WIDE  
 Completed Sub Area Name: Not reported  
 Completed Document Type: Site Screening  
 Completed Date: 10/25/1994  
 Comments: DATABASE VALIDATION PROGRAM CONFIRMS NFA FOR DTSC.  
  
 Completed Area Name: PROJECT WIDE  
 Completed Sub Area Name: Not reported  
 Completed Document Type: Preliminary Assessment Report  
 Completed Date: 06/01/1985

Map ID  
 Direction  
 Distance  
 Elevation

MAP FINDINGS

Site

Database(s)

EDR ID Number  
 EPA ID Number

**BRASS PRODUCTION COMPANY (Continued)**

**S102860870**

Comments: BRASS & MAGNA WERE AT THE SAME LOCATION. (MAGNA) T/C W/ F.SPILMAN,MAGNA,213-849- PRIOR TO 1983 WASTES WERE HAULED TO BKK WASTE TREATMENT SYSTEM. YR OF OPER: 1960 TO PRESENT HAS BEEN USI 3151,2/26/85 - SOURCE ACT: PLATING SHOP PERMIT: CITY-IWD # 0112, EPA-WASTE WATER BY OIL PROCESS CO. CURRENTLY SOLID CAKE PERMIT. ZINC CYANIDE,CR ACIDE,SULFURIC ACID,CAD- 84 - SOURCE ACT: PLATING USING ZINC OXID (BRASS) LACH HAZD WASTE PROD SURVEY,8/24 TANKS, 1 CLARIFIER, CYANIDE DESTRUCT.UNT MIUM,MURIATIC ACID. FAC TYPE: 3 HOLDING 15-400 55GAL DRUMS/M. YR OF OPER: 1960 T SUBMIT TO EPA REF TO EPA REG.9 PRELIM ASSESS DONE CERCLA 104

Completed Area Name: PROJECT WIDE  
 Completed Sub Area Name: Not reported  
 Completed Document Type: \* Discovery  
 Completed Date: 03/16/1983  
 Comments: FACILITY IDENTIFIED ID FROM DRIVE-BYS IN VICINITY. FACILITY DRIVE-BY LOCATED IN A DENSE INDSTR AREA.

Completed Area Name: PROJECT WIDE  
 Completed Sub Area Name: Not reported  
 Completed Document Type: \* Discovery  
 Completed Date: 10/22/1982  
 Comments: FACILITY IDENTIFIED ID FROM 1947 TEL BOOK (MAGNA PLATING)

Future Area Name: Not reported  
 Future Sub Area Name: Not reported  
 Future Document Type: Not reported  
 Future Due Date: Not reported  
 Schedule Area Name: Not reported  
 Schedule Sub Area Name: Not reported  
 Schedule Document Type: Not reported  
 Schedule Due Date: Not reported  
 Schedule Revised Date: Not reported

**BF322 MAGNA PLATING, INC.**  
**North 3063 NORTH CALIFORNIA STREET**  
**1/2-1 BURBANK, CA 91504**

**0.703 mi.**  
**3712 ft. Site 3 of 3 in cluster BF**

**Relative:**  
**Higher**

**Actual:**  
**711 ft.**

**ENVIROSTOR 1000306879**  
**CPS-SLIC N/A**  
**HIST UST**  
**FINDS**  
**ECHO**  
**LOS ANGELES CO. HMS**  
**WDS**  
**WIP**  
**CERS**

ENVIROSTOR:  
 Name: MAGNA PLATING CO., INC.  
 Address: 3063 N. CALIFORNIA STREET  
 City,State,Zip: BURBANK, CA 91504  
 Facility ID: 71002197  
 Status: Refer: Other Agency  
 Status Date: Not reported  
 Site Code: Not reported  
 Site Type: Tiered Permit  
 Site Type Detailed: Tiered Permit  
 Acres: Not reported  
 NPL: NO  
 Regulatory Agencies: NONE SPECIFIED  
 Lead Agency: NONE SPECIFIED

Map ID  
Direction  
Distance  
Elevation

MAP FINDINGS

Site

Database(s)

EDR ID Number  
EPA ID Number

**MAGNA PLATING, INC. (Continued)**

1000306879

Program Manager: Not reported  
Supervisor: Not reported  
Division Branch: Cleanup Chatsworth  
Assembly: 44  
Senate: 20  
Special Program: Not reported  
Restricted Use: NO  
Site Mgmt Req: NONE SPECIFIED  
Funding: Not reported  
Latitude: 34.15146  
Longitude: -118.3343  
APN: NONE SPECIFIED  
Past Use: NONE SPECIFIED  
Potential COC: NONE SPECIFIED  
Confirmed COC: NONE SPECIFIED  
Potential Description: NONE SPECIFIED  
Alias Name: CAD008335812  
Alias Type: EPA Identification Number  
Alias Name: 110002632642  
Alias Type: EPA (FRS #)  
Alias Name: 71002197  
Alias Type: Envirostor ID Number

**Completed Info:**

Completed Area Name: Not reported  
Completed Sub Area Name: Not reported  
Completed Document Type: Not reported  
Completed Date: Not reported  
Comments: Not reported

Future Area Name: Not reported  
Future Sub Area Name: Not reported  
Future Document Type: Not reported  
Future Due Date: Not reported  
Schedule Area Name: Not reported  
Schedule Sub Area Name: Not reported  
Schedule Document Type: Not reported  
Schedule Due Date: Not reported  
Schedule Revised Date: Not reported

**CPS-SLIC:**

Name: MAGNA PLATING CO.  
Address: 3063 N. CALIFORNIA ST.  
City,State,Zip: BURBANK, CA 91504  
Region: STATE  
**Facility Status: Open - Site Assessment**  
Status Date: 09/29/2005  
Global Id: SL603798600  
Lead Agency: LOS ANGELES RWQCB (REGION 4)  
Lead Agency Case Number: Not reported  
Latitude: 34.205197  
Longitude: -118.345784  
Case Type: Cleanup Program Site  
Case Worker: NLA  
Local Agency: Not reported  
RB Case Number: 104.0202  
File Location: Regional Board



Map ID  
Direction  
Distance  
Elevation

MAP FINDINGS

Site

Database(s)

EDR ID Number  
EPA ID Number

**MAGNA PLATING, INC. (Continued)**

**1000306879**

Potential Media Affected: Aquifer used for drinking water supply  
Potential Contaminants of Concern: Not reported  
EPA Region: 9  
Coordinate Source: Manual Entry on Screens  
Cuf Case: NO  
Quantity Released Gallons: Not reported  
Begin Date: 03/27/1987  
Leak Reported Date: 01/02/1965  
How Discovered: Not reported  
How Discovered Description: Not reported  
Discharge Source: Not reported  
Discharge Cause: Not reported  
Stop Method: Not reported  
Stop Description: Not reported  
No Further Action Date: Not reported  
CA Water Watershed Name: Los Angeles River - San Fernando - Bull Canyon (412.21)  
Dwr Groundwater Subbasin Name: San Fernando Valley (4-012)  
Disadvantaged Community: Disadvantaged Community  
CA Enviroscreen 3 Score: 66-70%  
CA Enviroscreen 4 Score: 65-70%  
Military DOD Site: No  
Facility Project Subtype: Not reported  
RWQCB Region: LOS ANGELES RWQCB (REGION 4)  
Site History: Magna Plating was developed as a plating facility from 1953 through July 2006. The present ownership has operated Magna-Plating Company since 1963. Magna-Plating Company utilized cadmium, zinc, nickel and chromium in their operations as a plating facility. Chromium use was reportedly phased out in 1997. The Los Angeles Regional Water Quality Control Board (LARWQCB) required the plating facilities to evaluate and remediate the presence of heavy metals in soil, and chlorinated solvents, total chromium, hexavalent chromium and metals in groundwater.

Click here to access the California GeoTracker records for this facility:

**HIST UST:**

Name: MAGNA PLATING CO  
Address: 3063 N CALIFORNIA ST  
City,State,Zip: BURBANK, CA 91504  
File Number: 000279c4  
URL: <https://documents.geotracker.waterboards.ca.gov/ustpdfs/pdf/000279c4.pdf>  
Region: STATE  
Facility ID: 00000007812  
Facility Type: Other  
Other Type: PLATING  
Contact Name: FLOYD SPILMAN  
Telephone: 8188493151  
Owner Name: MAGNA PLATING CO.  
Owner Address: 3063 N. CALIFORNIA ST  
Owner City,St,Zip: BURBANK, CA 91504  
Total Tanks: 0001  
  
Tank Num: 001  
Container Num: 1  
Year Installed: 1983  
Tank Capacity: 00000000  
Tank Used for: WASTE

Map ID  
Direction  
Distance  
Elevation

MAP FINDINGS

Site

Database(s)

EDR ID Number  
EPA ID Number

**MAGNA PLATING, INC. (Continued)**

**1000306879**

Type of Fuel: Not reported  
Container Construction Thickness: 3/4"  
Leak Detection: Visual

Click here for Geo Tracker PDF:

**FINDS:**

Registry ID: 110002632642

Click Here for FRS Facility Detail Report:

**Environmental Interest/Information System:**

The National Pollutant Discharge Elimination System (NPDES) module of the Integrated Compliance Information System (ICIS). Under NPDES, all facilities that discharge pollutants from any point source into waters of the United States are required to obtain a permit. The permit will likely contain limits on what can be discharged, impose monitoring and reporting requirements, and include other provisions to ensure that the discharge does not adversely affect water quality.

The California Environmental Protection Agency (CalEPA) has recently implemented a new data warehouse system (nSite). This data warehouse combines and merges facility and site information from five different systems managed within CalEPA. The five systems are: California Environmental Reporting System (CERS), EnviroStor, GeoTracker, California Integrated Water Quality System (CIWQS), and Toxic Release Inventory (TRI).

The Resource Conservation and Recovery Act Information System (RCRAInfo) is EPA's comprehensive information system in support of the Resource Conservation and Recovery Act (RCRA) of 1976 and the Hazardous and Solid Waste Amendments (HSWA) of 1984. It tracks many types of information about generators, transporters, treaters, storers, and disposers of hazardous waste.

California's Hazardous Waste Tracking System Data Mart (HWTS-DATAMART) provides information on hazardous waste shipments for generators, transporters, and treatment, storage, and disposal facilities.

[Click this hyperlink](#) while viewing on your computer to access additional FINDS: detail in the EDR Site Report.

**ECHO:**

Envid: 1000306879  
Registry ID: 110002632642  
DFR URL: <http://echo.epa.gov/detailed-facility-report?fid=110002632642>  
Name: MAGNA PLATING, INC.  
Address: 3063 NORTH CALIFORNIA STREET  
City,State,Zip: BURBANK, CA 91504

**LOS ANGELES CO. HMS:**

Name: MAGNA PLATING CO  
Address: 3063 N CALIFORNIA ST  
City,State,Zip: BURBANK, CA 91504  
Region: LA  
Permit Category: Not reported  
Facility Id: 023367-032645  
Facility Type: Not reported  
Facility Status: OPEN  
Area: 3E

Map ID  
Direction  
Distance  
Elevation

MAP FINDINGS

Site

Database(s)

EDR ID Number  
EPA ID Number

**MAGNA PLATING, INC. (Continued)**

**1000306879**

Permit Number: Not reported  
Permit Status: Not reported

**WDS:**

Name: MAGNA PLATING  
Address: 3063 N California St  
City: BURBANK  
Facility ID: 4 19I004519  
Facility Type: Industrial - Facility that treats and/or disposes of liquid or semisolid wastes from any servicing, producing, manufacturing or processing operation of whatever nature, including mining, gravel washing, geothermal operations, air conditioning, ship building and repairing, oil production, storage and disposal operations, water pumping.  
Facility Status: Active - Any facility with a continuous or seasonal discharge that is under Waste Discharge Requirements.  
NPDES Number: CAS000001 The 1st 2 characters designate the state. The remaining 7 are assigned by the Regional Board  
Subregion: 4  
Facility Telephone: Not reported  
Facility Contact: FLOYD SPILMAN  
Agency Name: KAY INVESTMENTS  
Agency Address: 3063 N. California St.  
Agency City,St,Zip: Burbank 915042005  
Agency Contact: FLOYD SPILMAN  
Agency Telephone: 3238493151  
Agency Type: Private  
SIC Code: 0  
SIC Code 2: Not reported  
Primary Waste Type: Not reported  
Primary Waste: Not reported  
Waste Type2: Not reported  
Waste2: Not reported  
Primary Waste Type: Not reported  
Secondary Waste: Not reported  
Secondary Waste Type: Not reported  
Design Flow: 0  
Baseline Flow: 0  
Reclamation: Not reported  
POTW: Not reported  
Treat To Water: Minor Threat to Water Quality. A violation of a regional board order should cause a relatively minor impairment of beneficial uses compared to a major or minor threat. Not: All nurds without a TTWQ will be considered a minor threat to water quality unless coded at a higher Level. A Zero (0) may be used to code those NURDS that are found to represent no threat to water quality.  
Complexity: Category C - Facilities having no waste treatment systems, such as cooling water dischargers or those who must comply through best management practices, facilities with passive waste treatment and disposal systems, such as septic systems with subsurface disposal, or dischargers having waste storage systems with land disposal such as dairy waste ponds.

**WIP:**

Name: MAGNA PLATING CO.  
Address: 3063 N California St

Map ID  
Direction  
Distance  
Elevation

MAP FINDINGS

Site

Database(s)

EDR ID Number  
EPA ID Number

**MAGNA PLATING, INC. (Continued)**

1000306879

City,State,Zip: BURBANK, CA 91504  
Region: 4  
File Number: 104.0202  
**File Status: Active**  
Staff: MZAIDI  
Facility Suite: Not reported

**CERS:**

Name: MAGNA PLATING CO.  
Address: 3063 N. CALIFORNIA ST.  
City,State,Zip: BURBANK, CA 91504  
Site ID: 742929  
CERS ID: SL603798600  
CERS Description: Cleanup Program Site

**Affiliation:**

Affiliation Type Desc: Regional Board Caseworker  
Entity Name: NICOLE ALKOV - LOS ANGELES RWQCB (REGION 4)  
Entity Title: Not reported  
Affiliation Address: 320 W 4th Street, Suite 200  
Affiliation City: LOS ANGELES  
Affiliation State: CA  
Affiliation Country: Not reported  
Affiliation Zip: Not reported  
Affiliation Phone: 2135766677,

323  
ESE  
1/2-1  
0.781 mi.  
4122 ft.  
  
Relative:  
Lower  
  
Actual:  
632 ft.

**A-H PLATING**  
**1837 NORTH VICTORY PLACE**  
**BURBANK, CA 91504**

**RCRA-LQG** 1000128015  
**ENVIROSTOR** CAD098627714  
**CPS-SLIC**  
**SWEEPS UST**  
**FINDS**  
**ECHO**  
**CHROME PLATING**  
**EMI**  
**ENF**  
**NPDES**  
**WIP**  
**CIWQS**  
**CERS**

**RCRA Listings:**

Date Form Received by Agency: 20160217  
Handler Name: A-H Plating  
Handler Address: NORTH VICTORY PLACE  
Handler City,State,Zip: BURBANK, CA 91504  
EPA ID: CAD098627714  
Contact Name: JESSIE RIVERA  
Contact Address: NORTH VICTORY PLACE  
Contact City,State,Zip: BURBANK, CA 91504  
Contact Telephone: 818-845-6243  
Contact Fax: 818-845-7064  
Contact Email: JRIVERA@AHPLATING.COM  
Contact Title: GENERAL MANAGER  
EPA Region: 09  
Land Type: Private  
Federal Waste Generator Description: Large Quantity Generator  
Non-Notifier: Not reported

Map ID  
Direction  
Distance  
Elevation

MAP FINDINGS

Site

Database(s)

EDR ID Number  
EPA ID Number

**A-H PLATING (Continued)**

**1000128015**

Biennial Report Cycle:	2015
Accessibility:	Not reported
Active Site Indicator:	Handler Activities
State District Owner:	Not reported
State District:	Not reported
Mailing Address:	NORTH VICTORY PLACE
Mailing City,State,Zip:	BURBANK, CA 91504
Owner Name:	Tim Waschak
Owner Type:	Private
Operator Name:	A-H Plating
Operator Type:	Private
Short-Term Generator Activity:	No
Importer Activity:	No
Mixed Waste Generator:	No
Transporter Activity:	No
Transfer Facility Activity:	No
Recycler Activity with Storage:	No
Small Quantity On-Site Burner Exemption:	No
Smelting Melting and Refining Furnace Exemption:	No
Underground Injection Control:	No
Off-Site Waste Receipt:	No
Universal Waste Indicator:	No
Universal Waste Destination Facility:	No
Federal Universal Waste:	No
Active Site State-Reg Handler:	---
Federal Facility Indicator:	Not reported
Hazardous Secondary Material Indicator:	NN
Sub-Part K Indicator:	Not reported
2018 GPRA Permit Baseline:	Not on the Baseline
2018 GPRA Renewals Baseline:	Not on the Baseline
202 GPRA Corrective Action Baseline:	No
Subject to Corrective Action Universe:	No
Non-TSDFs Where RCRA CA has Been Imposed Universe:	No
Corrective Action Priority Ranking:	No NCAPS ranking
Environmental Control Indicator:	No
Institutional Control Indicator:	No
Human Exposure Controls Indicator:	N/A
Groundwater Controls Indicator:	N/A
Significant Non-Complier Universe:	No
Unaddressed Significant Non-Complier Universe:	No
Addressed Significant Non-Complier Universe:	No
Significant Non-Complier With a Compliance Schedule Universe:	No
Financial Assurance Required:	Not reported
Handler Date of Last Change:	20161104
Recognized Trader-Importer:	No
Recognized Trader-Exporter:	No
Importer of Spent Lead Acid Batteries:	No
Exporter of Spent Lead Acid Batteries:	No
Recycler Activity Without Storage:	Not reported
Manifest Broker:	Not reported
Sub-Part P Indicator:	No

Biennial: List of Years

Year: 2015

[Click Here for Biennial Reporting System Data:](#)

Year: 2013

Map ID  
Direction  
Distance  
Elevation

MAP FINDINGS

Site

Database(s)

EDR ID Number  
EPA ID Number

**A-H PLATING (Continued)**

**1000128015**

[Click Here for Biennial Reporting System Data:](#)

Year: 2011

[Click Here for Biennial Reporting System Data:](#)

Year: 2009

[Click Here for Biennial Reporting System Data:](#)

Year: 2005

[Click Here for Biennial Reporting System Data:](#)

Year: 2003

[Click Here for Biennial Reporting System Data:](#)

Year: 2001

[Click Here for Biennial Reporting System Data:](#)

**Hazardous Waste Summary:**

Waste Code: D001  
Waste Description: Ignitable Waste

Waste Code: D002  
Waste Description: Corrosive Waste

Waste Code: D003  
Waste Description: Reactive Waste

Waste Code: D005  
Waste Description: Barium

Waste Code: D006  
Waste Description: Cadmium

Waste Code: D007  
Waste Description: Chromium

Waste Code: D008  
Waste Description: Lead

Waste Code: D035  
Waste Description: Methyl Ethyl Ketone

Waste Code: F002  
Waste Description: The Following Spent Halogenated Solvents: Tetrachloroethylene, Methylene Chloride, Trichloroethylene, 1,1,1-Trichloroethane, Chlorobenzene, 1,1,2-Trichloro-1,2,2-Trifluoroethane, Ortho-Dichlorobenzene, Trichlorofluoromethane, And 1,1,2, Trichloroethane; All Spent Solvent Mixtures/Blends Containing, Before Use, A Total Of Ten Percent Or More (By Volume) Of One Or More Of The Above Halogenated Solvents Or Those Solvents Listed In F001, F004, And F005; And Still Bottoms From The Recovery Of These Spent Solvents And Spent Solvent Mixtures.

Waste Code: F003  
Waste Description: The Following Spent Nonhalogenated Solvents: Xylene, Acetone, Ethyl Acetate, Ethyl Benzene, Ethyl Ether, Methyl Isobutyl Ketone, N-Butyl

Map ID  
Direction  
Distance  
Elevation

MAP FINDINGS

Site

Database(s)

EDR ID Number  
EPA ID Number

**A-H PLATING (Continued)**

**1000128015**

Alcohol, Cyclohexanone, And Methanol; All Spent Solvent Mixtures/Blends Containing, Before Use, Only The Above Spent Nonhalogenated Solvents; And All Spent Solvent Mixtures/Blends Containing, Before Use, One Or More Of The Above Nonhalogenated Solvents, And A Total Of Ten Percent Or More (By Volume) Of One Or More Of Those Solvents Listed In F001, F002, F004, And F005; And Still Bottoms From The Recovery Of These Spent Solvents And Spent Solvent Mixtures.

Waste Code: F005  
Waste Description: The Following Spent Nonhalogenated Solvents: Toluene, Methyl Ethyl Ketone, Carbon Disulfide, Isobutanol, Pyridine, Benzene, 2-Ethoxyethanol, And 2-Nitropropane; All Spent Solvent Mixtures/Blends Containing, Before Use, A Total Of Ten Percent Or More (By Volume) Of One Or More Of The Above Nonhalogenated Solvents Or Those Solvents Listed In F001, F002, Or F004; And Still Bottoms From The Recovery Of These Spent Solvents And Spent Solvent Mixtures.

Waste Code: F006  
Waste Description: Wastewater Treatment Sludges From Electroplating Operations, Except From The Following Processes: (1) Sulfuric Acid Anodizing Of Aluminum; (2) Tin Plating On Carbon Steel; (3) Zinc Plating (Segregated Basis) On Carbon Steel; (4) Aluminum Or Zinc-Aluminum Plating On Carbon Steel; (5) Cleaning/Stripping Associated With Tin, Zinc, And Aluminum Plating On Carbon Steel; And (6) Chemical Etching And Milling Of Aluminum.

Waste Code: F007  
Waste Description: Spent Cyanide Plating Bath Solutions From Electroplating Operations.

Waste Code: F009  
Waste Description: Spent Stripping And Cleaning Bath Solutions From Electroplating Operations In Which Cyanides Are Used In The Process.

**Handler - Owner Operator:**

Owner/Operator Indicator:	Owner
Owner/Operator Name:	TIM WASCHAK
Legal Status:	Private
Date Became Current:	20080501
Date Ended Current:	Not reported
Owner/Operator Address:	1837 NORTH VICTORY PLACE
Owner/Operator City,State,Zip:	BURBANK, CA 91504
Owner/Operator Telephone:	818-845-6243
Owner/Operator Telephone Ext:	Not reported
Owner/Operator Fax:	Not reported
Owner/Operator Email:	Not reported

Owner/Operator Indicator:	Operator
Owner/Operator Name:	RUEL GREY
Legal Status:	Private
Date Became Current:	19960301
Date Ended Current:	Not reported
Owner/Operator Address:	Not reported
Owner/Operator City,State,Zip:	Not reported
Owner/Operator Telephone:	Not reported
Owner/Operator Telephone Ext:	Not reported
Owner/Operator Fax:	Not reported

Map ID  
Direction  
Distance  
Elevation

MAP FINDINGS

Site

Database(s)

EDR ID Number  
EPA ID Number

**A-H PLATING (Continued)**

**1000128015**

Owner/Operator Email:	Not reported
Owner/Operator Indicator:	Operator
Owner/Operator Name: SUNVAIR	
Legal Status:	Private
Date Became Current:	19600101
Date Ended Current:	Not reported
Owner/Operator Address:	Not reported
Owner/Operator City,State,Zip:	Not reported
Owner/Operator Telephone:	Not reported
Owner/Operator Telephone Ext:	Not reported
Owner/Operator Fax:	Not reported
Owner/Operator Email:	Not reported
Owner/Operator Indicator:	Owner
Owner/Operator Name: SUNVAIR COATING TECHNOLOGY	
Legal Status:	Private
Date Became Current:	19780711
Date Ended Current:	Not reported
Owner/Operator Address:	1837N. VICTORY PL.
Owner/Operator City,State,Zip:	BURBANK, CA 91504
Owner/Operator Telephone:	Not reported
Owner/Operator Telephone Ext:	Not reported
Owner/Operator Fax:	Not reported
Owner/Operator Email:	Not reported
Owner/Operator Indicator:	Operator
Owner/Operator Name: A-H PLATING	
Legal Status:	Private
Date Became Current:	19780711
Date Ended Current:	Not reported
Owner/Operator Address:	Not reported
Owner/Operator City,State,Zip:	Not reported
Owner/Operator Telephone:	Not reported
Owner/Operator Telephone Ext:	Not reported
Owner/Operator Fax:	Not reported
Owner/Operator Email:	Not reported
Owner/Operator Indicator:	Operator
Owner/Operator Name: A-H PLATING	
Legal Status:	Private
Date Became Current:	19600101
Date Ended Current:	Not reported
Owner/Operator Address:	1837 NORTH VICTORY PLACE
Owner/Operator City,State,Zip:	BURBANK, CA 91504-3424
Owner/Operator Telephone:	818-845-6243
Owner/Operator Telephone Ext:	Not reported
Owner/Operator Fax:	Not reported
Owner/Operator Email:	Not reported
Owner/Operator Indicator:	Owner
Owner/Operator Name: TIM WASCHAK	
Legal Status:	Private
Date Became Current:	20090901
Date Ended Current:	Not reported
Owner/Operator Address:	28079 AVENUE STANFORD
Owner/Operator City,State,Zip:	VALENCIA, CA 91355



Map ID  
Direction  
Distance  
Elevation

MAP FINDINGS

Site

Database(s)

EDR ID Number  
EPA ID Number

**A-H PLATING (Continued)**

**1000128015**

Owner/Operator Telephone: 661-257-2936  
Owner/Operator Telephone Ext: Not reported  
Owner/Operator Fax: Not reported  
Owner/Operator Email: Not reported

Owner/Operator Indicator: Owner  
Owner/Operator Name: TIM WASCHAK  
Legal Status: Private  
Date Became Current: 20090901  
Date Ended Current: Not reported  
Owner/Operator Address: 28079 AVENUE STANFORD  
Owner/Operator City,State,Zip: VALENCIA, CA 91355  
Owner/Operator Telephone: 661-294-3777  
Owner/Operator Telephone Ext: Not reported  
Owner/Operator Fax: Not reported  
Owner/Operator Email: Not reported

Owner/Operator Indicator: Operator  
Owner/Operator Name: A-H PLATING  
Legal Status: Private  
Date Became Current: 19600101  
Date Ended Current: Not reported  
Owner/Operator Address: 1837 NORTH VICTORY PLACE  
Owner/Operator City,State,Zip: BURBANK, CA 91504-3424  
Owner/Operator Telephone: 818-845-6243  
Owner/Operator Telephone Ext: Not reported  
Owner/Operator Fax: Not reported  
Owner/Operator Email: Not reported

Owner/Operator Indicator: Operator  
Owner/Operator Name: A-H PLATING  
Legal Status: Private  
Date Became Current: 19600101  
Date Ended Current: Not reported  
Owner/Operator Address: Not reported  
Owner/Operator City,State,Zip: Not reported  
Owner/Operator Telephone: Not reported  
Owner/Operator Telephone Ext: Not reported  
Owner/Operator Fax: Not reported  
Owner/Operator Email: Not reported

Owner/Operator Indicator: Operator  
Owner/Operator Name: NOT REQUIRED  
Legal Status: Private  
Date Became Current: Not reported  
Date Ended Current: Not reported  
Owner/Operator Address: NOT REQUIRED  
Owner/Operator City,State,Zip: NOT REQUIRED, ME 99999  
Owner/Operator Telephone: 415-555-1212  
Owner/Operator Telephone Ext: Not reported  
Owner/Operator Fax: Not reported  
Owner/Operator Email: Not reported

Owner/Operator Indicator: Owner  
Owner/Operator Name: NOT REQUIRED  
Legal Status: Private  
Date Became Current: Not reported

Map ID  
Direction  
Distance  
Elevation

MAP FINDINGS

Site

Database(s)

EDR ID Number  
EPA ID Number

**A-H PLATING (Continued)**

**1000128015**

Date Ended Current: Not reported  
Owner/Operator Address: NOT REQUIRED  
Owner/Operator City,State,Zip: NOT REQUIRED, ME 99999  
Owner/Operator Telephone: 415-555-1212  
Owner/Operator Telephone Ext: Not reported  
Owner/Operator Fax: Not reported  
Owner/Operator Email: Not reported

Owner/Operator Indicator: Owner  
Owner/Operator Name: SUNVAIR COATING TECHNOLOGIES  
Legal Status: Private  
Date Became Current: 19790101  
Date Ended Current: Not reported  
Owner/Operator Address: 1837 NORTH VICTORY PLACE  
Owner/Operator City,State,Zip: BURBANK, CA 91504  
Owner/Operator Telephone: Not reported  
Owner/Operator Telephone Ext: Not reported  
Owner/Operator Fax: Not reported  
Owner/Operator Email: Not reported

Owner/Operator Indicator: Owner  
Owner/Operator Name: TIM WASCHAK  
Legal Status: Private  
Date Became Current: 20090901  
Date Ended Current: Not reported  
Owner/Operator Address: 28079 AVENUE STANFORD  
Owner/Operator City,State,Zip: VALENCIA, CA 91355  
Owner/Operator Telephone: 661-294-3777  
Owner/Operator Telephone Ext: Not reported  
Owner/Operator Fax: Not reported  
Owner/Operator Email: Not reported

Historic Generators:

Receive Date: 20100209  
Handler Name: AH PLATING  
Federal Waste Generator Description: Large Quantity Generator  
State District Owner: Not reported  
Large Quantity Handler of Universal Waste: No  
Recognized Trader Importer: No  
Recognized Trader Exporter: No  
Spent Lead Acid Battery Importer: No  
Spent Lead Acid Battery Exporter: No  
Current Record: No  
Non Storage Recycler Activity: Not reported  
Electronic Manifest Broker: Not reported

Receive Date: 20120323  
Handler Name: A-H PLATING  
Federal Waste Generator Description: Large Quantity Generator  
State District Owner: Not reported  
Large Quantity Handler of Universal Waste: No  
Recognized Trader Importer: No  
Recognized Trader Exporter: No  
Spent Lead Acid Battery Importer: No  
Spent Lead Acid Battery Exporter: No  
Current Record: No  
Non Storage Recycler Activity: Not reported

Map ID  
Direction  
Distance  
Elevation

MAP FINDINGS

Site

Database(s)

EDR ID Number  
EPA ID Number

**A-H PLATING (Continued)**

**1000128015**

Electronic Manifest Broker:	Not reported
Receive Date:	20140301
Handler Name:	A-H PLATING
Federal Waste Generator Description:	Large Quantity Generator
State District Owner:	Not reported
Large Quantity Handler of Universal Waste:	No
Recognized Trader Importer:	No
Recognized Trader Exporter:	No
Spent Lead Acid Battery Importer:	No
Spent Lead Acid Battery Exporter:	No
Current Record:	No
Non Storage Recycler Activity:	Not reported
Electronic Manifest Broker:	Not reported
Receive Date:	20160217
Handler Name:	A-H PLATING
Federal Waste Generator Description:	Large Quantity Generator
State District Owner:	Not reported
Large Quantity Handler of Universal Waste:	No
Recognized Trader Importer:	No
Recognized Trader Exporter:	No
Spent Lead Acid Battery Importer:	No
Spent Lead Acid Battery Exporter:	No
Current Record:	Yes
Non Storage Recycler Activity:	Not reported
Electronic Manifest Broker:	Not reported
Receive Date:	19960901
Handler Name:	A-H PLATING INC
Federal Waste Generator Description:	Small Quantity Generator
State District Owner:	Ca
Large Quantity Handler of Universal Waste:	No
Recognized Trader Importer:	No
Recognized Trader Exporter:	No
Spent Lead Acid Battery Importer:	No
Spent Lead Acid Battery Exporter:	No
Current Record:	No
Non Storage Recycler Activity:	Not reported
Electronic Manifest Broker:	Not reported
Receive Date:	19810304
Handler Name:	A-H PLATING INC
Federal Waste Generator Description:	Large Quantity Generator
State District Owner:	Ca
Large Quantity Handler of Universal Waste:	No
Recognized Trader Importer:	No
Recognized Trader Exporter:	No
Spent Lead Acid Battery Importer:	No
Spent Lead Acid Battery Exporter:	No
Current Record:	No
Non Storage Recycler Activity:	Not reported
Electronic Manifest Broker:	Not reported
Receive Date:	19990304
Handler Name:	A-H PLATING, INC.
Federal Waste Generator Description:	Large Quantity Generator

Map ID  
Direction  
Distance  
Elevation

MAP FINDINGS

Site

Database(s)

EDR ID Number  
EPA ID Number

**A-H PLATING (Continued)**

**1000128015**

State District Owner:	Not reported
Large Quantity Handler of Universal Waste:	No
Recognized Trader Importer:	No
Recognized Trader Exporter:	No
Spent Lead Acid Battery Importer:	No
Spent Lead Acid Battery Exporter:	No
Current Record:	No
Non Storage Recycler Activity:	Not reported
Electronic Manifest Broker:	Not reported
Receive Date:	20001012
Handler Name:	A-H PLATING, INC.
Federal Waste Generator Description:	Large Quantity Generator
State District Owner:	Not reported
Large Quantity Handler of Universal Waste:	No
Recognized Trader Importer:	No
Recognized Trader Exporter:	No
Spent Lead Acid Battery Importer:	No
Spent Lead Acid Battery Exporter:	No
Current Record:	No
Non Storage Recycler Activity:	Not reported
Electronic Manifest Broker:	Not reported
Receive Date:	20020222
Handler Name:	A-H PLANTING, INC.
Federal Waste Generator Description:	Large Quantity Generator
State District Owner:	Not reported
Large Quantity Handler of Universal Waste:	No
Recognized Trader Importer:	No
Recognized Trader Exporter:	No
Spent Lead Acid Battery Importer:	No
Spent Lead Acid Battery Exporter:	No
Current Record:	No
Non Storage Recycler Activity:	Not reported
Electronic Manifest Broker:	Not reported
Receive Date:	20040227
Handler Name:	AH PLATING, INC.
Federal Waste Generator Description:	Large Quantity Generator
State District Owner:	Not reported
Large Quantity Handler of Universal Waste:	No
Recognized Trader Importer:	No
Recognized Trader Exporter:	No
Spent Lead Acid Battery Importer:	No
Spent Lead Acid Battery Exporter:	No
Current Record:	No
Non Storage Recycler Activity:	Not reported
Electronic Manifest Broker:	Not reported
Receive Date:	20060127
Handler Name:	A-H PLATING
Federal Waste Generator Description:	Large Quantity Generator
State District Owner:	Not reported
Large Quantity Handler of Universal Waste:	No
Recognized Trader Importer:	No
Recognized Trader Exporter:	No
Spent Lead Acid Battery Importer:	No

Map ID  
 Direction  
 Distance  
 Elevation

MAP FINDINGS

Site

Database(s)

EDR ID Number  
 EPA ID Number

**A-H PLATING (Continued)**

**1000128015**

Spent Lead Acid Battery Exporter:	No
Current Record:	No
Non Storage Recycler Activity:	Not reported
Electronic Manifest Broker:	Not reported

List of NAICS Codes and Descriptions:

NAICS Code:	332813
NAICS Description:	ELECTROPLATING, PLATING, POLISHING, ANODIZING, AND COLORING

Has the Facility Received Notices of Violations:

Found Violation:	Yes
Agency Which Determined Violation:	EPA
Violation Short Description:	Generators - Pre-transport
Date Violation was Determined:	20080804
Actual Return to Compliance Date:	20081217
Return to Compliance Qualifier:	Documented
Violation Responsible Agency:	EPA
Scheduled Compliance Date:	Not reported
Enforcement Identifier:	001
Date of Enforcement Action:	20080826
Enforcement Responsible Agency:	EPA
Enforcement Docket Number:	Not reported
Enforcement Attorney:	Not reported
Corrective Action Component:	No
Appeal Initiated Date:	Not reported
Appeal Resolution Date:	Not reported
Disposition Status Date:	Not reported
Disposition Status:	Not reported
Disposition Status Description:	Not reported
Consent/Final Order Sequence Number:	Not reported
Consent/Final Order Respondent Name:	Not reported
Consent/Final Order Lead Agency:	Not reported
Enforcement Type:	Not reported
Enforcement Responsible Person:	CSEIT
Enforcement Responsible Sub-Organization:	Not reported
SEP Sequence Number:	Not reported
SEP Expenditure Amount:	Not reported
SEP Scheduled Completion Date:	Not reported
SEP Actual Date:	Not reported
SEP Defaulted Date:	Not reported
SEP Type:	Not reported
SEP Type Description:	Not reported
Proposed Amount:	Not reported
Final Monetary Amount:	Not reported
Paid Amount:	Not reported
Final Count:	Not reported
Final Amount:	Not reported

Found Violation:	No
Agency Which Determined Violation:	Not reported
Violation Short Description:	Not reported
Date Violation was Determined:	Not reported
Actual Return to Compliance Date:	Not reported
Return to Compliance Qualifier:	Not reported
Violation Responsible Agency:	Not reported
Scheduled Compliance Date:	Not reported

Map ID  
Direction  
Distance  
Elevation

MAP FINDINGS

Site

Database(s)

EDR ID Number  
EPA ID Number

**A-H PLATING (Continued)**

**1000128015**

Enforcement Identifier:	Not reported
Date of Enforcement Action:	Not reported
Enforcement Responsible Agency:	Not reported
Enforcement Docket Number:	Not reported
Enforcement Attorney:	Not reported
Corrective Action Component:	Not reported
Appeal Initiated Date:	Not reported
Appeal Resolution Date:	Not reported
Disposition Status Date:	Not reported
Disposition Status:	Not reported
Disposition Status Description:	Not reported
Consent/Final Order Sequence Number:	Not reported
Consent/Final Order Respondent Name:	Not reported
Consent/Final Order Lead Agency:	Not reported
Enforcement Type:	Not reported
Enforcement Responsible Person:	Not reported
Enforcement Responsible Sub-Organization:	Not reported
SEP Sequence Number:	Not reported
SEP Expenditure Amount:	Not reported
SEP Scheduled Completion Date:	Not reported
SEP Actual Date:	Not reported
SEP Defaulted Date:	Not reported
SEP Type:	Not reported
SEP Type Description:	Not reported
Proposed Amount:	Not reported
Final Monetary Amount:	Not reported
Paid Amount:	Not reported
Final Count:	Not reported
Final Amount:	Not reported
Found Violation:	Yes
Agency Which Determined Violation:	State
Violation Short Description:	Generators - Pre-transport
Date Violation was Determined:	20171025
Actual Return to Compliance Date:	20181130
Return to Compliance Qualifier:	Documented
Violation Responsible Agency:	State
Scheduled Compliance Date:	Not reported
Enforcement Identifier:	Not reported
Date of Enforcement Action:	Not reported
Enforcement Responsible Agency:	Not reported
Enforcement Docket Number:	Not reported
Enforcement Attorney:	Not reported
Corrective Action Component:	Not reported
Appeal Initiated Date:	Not reported
Appeal Resolution Date:	Not reported
Disposition Status Date:	Not reported
Disposition Status:	Not reported
Disposition Status Description:	Not reported
Consent/Final Order Sequence Number:	Not reported
Consent/Final Order Respondent Name:	Not reported
Consent/Final Order Lead Agency:	Not reported
Enforcement Type:	Not reported
Enforcement Responsible Person:	Not reported
Enforcement Responsible Sub-Organization:	Not reported
SEP Sequence Number:	Not reported
SEP Expenditure Amount:	Not reported

Map ID  
Direction  
Distance  
Elevation

MAP FINDINGS

Site

Database(s)

EDR ID Number  
EPA ID Number

**A-H PLATING (Continued)**

**1000128015**

SEP Scheduled Completion Date:	Not reported
SEP Actual Date:	Not reported
SEP Defaulted Date:	Not reported
SEP Type:	Not reported
SEP Type Description:	Not reported
Proposed Amount:	Not reported
Final Monetary Amount:	Not reported
Paid Amount:	Not reported
Final Count:	Not reported
Final Amount:	Not reported
Found Violation:	Yes
Agency Which Determined Violation:	EPA
Violation Short Description:	Generators - Pre-transport
Date Violation was Determined:	20080804
Actual Return to Compliance Date:	20081217
Return to Compliance Qualifier:	Documented
Violation Responsible Agency:	EPA
Scheduled Compliance Date:	Not reported
Enforcement Identifier:	001
Date of Enforcement Action:	20081117
Enforcement Responsible Agency:	EPA
Enforcement Docket Number:	Not reported
Enforcement Attorney:	Not reported
Corrective Action Component:	No
Appeal Initiated Date:	Not reported
Appeal Resolution Date:	Not reported
Disposition Status Date:	Not reported
Disposition Status:	Not reported
Disposition Status Description:	Not reported
Consent/Final Order Sequence Number:	Not reported
Consent/Final Order Respondent Name:	Not reported
Consent/Final Order Lead Agency:	Not reported
Enforcement Type:	WRITTEN INFORMAL
Enforcement Responsible Person:	CSEIT
Enforcement Responsible Sub-Organization:	Not reported
SEP Sequence Number:	Not reported
SEP Expenditure Amount:	Not reported
SEP Scheduled Completion Date:	Not reported
SEP Actual Date:	Not reported
SEP Defaulted Date:	Not reported
SEP Type:	Not reported
SEP Type Description:	Not reported
Proposed Amount:	Not reported
Final Monetary Amount:	Not reported
Paid Amount:	Not reported
Final Count:	Not reported
Final Amount:	Not reported
Found Violation:	No
Agency Which Determined Violation:	Not reported
Violation Short Description:	Not reported
Date Violation was Determined:	Not reported
Actual Return to Compliance Date:	Not reported
Return to Compliance Qualifier:	Not reported
Violation Responsible Agency:	Not reported
Scheduled Compliance Date:	Not reported

Map ID  
Direction  
Distance  
Elevation

MAP FINDINGS

Site

Database(s)

EDR ID Number  
EPA ID Number

**A-H PLATING (Continued)**

1000128015

Enforcement Identifier:	Not reported
Date of Enforcement Action:	Not reported
Enforcement Responsible Agency:	Not reported
Enforcement Docket Number:	Not reported
Enforcement Attorney:	Not reported
Corrective Action Component:	Not reported
Appeal Initiated Date:	Not reported
Appeal Resolution Date:	Not reported
Disposition Status Date:	Not reported
Disposition Status:	Not reported
Disposition Status Description:	Not reported
Consent/Final Order Sequence Number:	Not reported
Consent/Final Order Respondent Name:	Not reported
Consent/Final Order Lead Agency:	Not reported
Enforcement Type:	Not reported
Enforcement Responsible Person:	Not reported
Enforcement Responsible Sub-Organization:	Not reported
SEP Sequence Number:	Not reported
SEP Expenditure Amount:	Not reported
SEP Scheduled Completion Date:	Not reported
SEP Actual Date:	Not reported
SEP Defaulted Date:	Not reported
SEP Type:	Not reported
SEP Type Description:	Not reported
Proposed Amount:	Not reported
Final Monetary Amount:	Not reported
Paid Amount:	Not reported
Final Count:	Not reported
Final Amount:	Not reported
Found Violation:	Yes
Agency Which Determined Violation:	State
Violation Short Description:	Generators - General
Date Violation was Determined:	20070327
Actual Return to Compliance Date:	20070327
Return to Compliance Qualifier:	Observed
Violation Responsible Agency:	State
Scheduled Compliance Date:	Not reported
Enforcement Identifier:	601
Date of Enforcement Action:	20070327
Enforcement Responsible Agency:	State
Enforcement Docket Number:	Not reported
Enforcement Attorney:	Not reported
Corrective Action Component:	No
Appeal Initiated Date:	Not reported
Appeal Resolution Date:	Not reported
Disposition Status Date:	Not reported
Disposition Status:	Not reported
Disposition Status Description:	Not reported
Consent/Final Order Sequence Number:	Not reported
Consent/Final Order Respondent Name:	Not reported
Consent/Final Order Lead Agency:	Not reported
Enforcement Type:	WRITTEN INFORMAL
Enforcement Responsible Person:	Not reported
Enforcement Responsible Sub-Organization:	Not reported
SEP Sequence Number:	Not reported
SEP Expenditure Amount:	Not reported



Map ID  
Direction  
Distance  
Elevation

MAP FINDINGS

Site

Database(s)

EDR ID Number  
EPA ID Number

**A-H PLATING (Continued)**

**1000128015**

SEP Scheduled Completion Date: Not reported  
SEP Actual Date: Not reported  
SEP Defaulted Date: Not reported  
SEP Type: Not reported  
SEP Type Description: Not reported  
Proposed Amount: Not reported  
Final Monetary Amount: Not reported  
Paid Amount: Not reported  
Final Count: Not reported  
Final Amount: Not reported

Evaluation Action Summary:

Evaluation Date: 20080804  
Evaluation Responsible Agency: EPA  
Found Violation: Yes  
Evaluation Type Description: COMPLIANCE EVALUATION INSPECTION  
Evaluation Responsible Person Identifier: CSEIT  
Evaluation Responsible Sub-Organization: Not reported  
Actual Return to Compliance Date: 20081217  
Scheduled Compliance Date: Not reported  
Date of Request: Not reported  
Date Response Received: Not reported  
Request Agency: Not reported  
Former Citation: Not reported

Evaluation Date: 20181130  
Evaluation Responsible Agency: State  
Found Violation: No  
Evaluation Type Description: COMPLIANCE EVALUATION INSPECTION  
Evaluation Responsible Person Identifier: Not reported  
Evaluation Responsible Sub-Organization: Not reported  
Actual Return to Compliance Date: Not reported  
Scheduled Compliance Date: Not reported  
Date of Request: Not reported  
Date Response Received: Not reported  
Request Agency: Not reported  
Former Citation: Not reported

Evaluation Date: 20171025  
Evaluation Responsible Agency: State  
Found Violation: Yes  
Evaluation Type Description: COMPLIANCE EVALUATION INSPECTION  
Evaluation Responsible Person Identifier: Not reported  
Evaluation Responsible Sub-Organization: Not reported  
Actual Return to Compliance Date: 20181130  
Scheduled Compliance Date: Not reported  
Date of Request: Not reported  
Date Response Received: Not reported  
Request Agency: Not reported  
Former Citation: Not reported

Evaluation Date: 20080804  
Evaluation Responsible Agency: EPA  
Found Violation: Yes  
Evaluation Type Description: COMPLIANCE EVALUATION INSPECTION  
Evaluation Responsible Person Identifier: CSEIT  
Evaluation Responsible Sub-Organization: Not reported

Map ID  
Direction  
Distance  
Elevation

MAP FINDINGS

Site

Database(s)

EDR ID Number  
EPA ID Number

**A-H PLATING (Continued)**

**1000128015**

Actual Return to Compliance Date: 20081217  
Scheduled Compliance Date: Not reported  
Date of Request: Not reported  
Date Response Received: Not reported  
Request Agency: Not reported  
Former Citation: Not reported

Evaluation Date: 20141001  
Evaluation Responsible Agency: State  
Found Violation: No  
Evaluation Type Description: COMPLIANCE EVALUATION INSPECTION  
Evaluation Responsible Person Identifier: Not reported  
Evaluation Responsible Sub-Organization: Not reported  
Actual Return to Compliance Date: Not reported  
Scheduled Compliance Date: Not reported  
Date of Request: Not reported  
Date Response Received: Not reported  
Request Agency: Not reported  
Former Citation: Not reported

Evaluation Date: 20070327  
Evaluation Responsible Agency: State  
Found Violation: Yes  
Evaluation Type Description: COMPLIANCE EVALUATION INSPECTION  
Evaluation Responsible Person Identifier: Not reported  
Evaluation Responsible Sub-Organization: Not reported  
Actual Return to Compliance Date: 20070327  
Scheduled Compliance Date: Not reported  
Date of Request: Not reported  
Date Response Received: Not reported  
Request Agency: Not reported  
Former Citation: Not reported

**ENVIROSTOR:**

Name: A-H PLATING, INC.  
Address: 1837 VICTORY PLACE  
City,State,Zip: BURBANK, CA 91504  
Facility ID: 71002653  
Status: Refer: Other Agency  
Status Date: Not reported  
Site Code: Not reported  
Site Type: Tiered Permit  
Site Type Detailed: Tiered Permit  
Acres: Not reported  
NPL: NO  
Regulatory Agencies: NONE SPECIFIED  
Lead Agency: NONE SPECIFIED  
Program Manager: Not reported  
Supervisor: Not reported  
Division Branch: Cleanup Chatsworth  
Assembly: 44  
Senate: 20  
Special Program: Not reported  
Restricted Use: NO  
Site Mgmt Req: NONE SPECIFIED  
Funding: Not reported

Map ID  
Direction  
Distance  
Elevation

MAP FINDINGS

Site

Database(s)

EDR ID Number  
EPA ID Number

**A-H PLATING (Continued)**

1000128015

Latitude: 34.19234  
Longitude: -118.3301  
APN: NONE SPECIFIED  
Past Use: NONE SPECIFIED  
Potential COC: NONE SPECIFIED  
Confirmed COC: NONE SPECIFIED  
Potential Description: NONE SPECIFIED  
Alias Name: CAD098627714  
Alias Type: EPA Identification Number  
Alias Name: 71002653  
Alias Type: Envirostor ID Number

Completed Info:

Completed Area Name: PROJECT WIDE  
Completed Sub Area Name: Not reported  
Completed Document Type: Site Inspections/Visit (Non LUR)  
Completed Date: 11/05/1997  
Comments: Not reported

Future Area Name: Not reported  
Future Sub Area Name: Not reported  
Future Document Type: Not reported  
Future Due Date: Not reported  
Schedule Area Name: Not reported  
Schedule Sub Area Name: Not reported  
Schedule Document Type: Not reported  
Schedule Due Date: Not reported  
Schedule Revised Date: Not reported

CPS-SLIC:

Name: A H PLATING, INC.  
Address: 1837 VICTORY PL.  
City,State,Zip: BURBANK, CA 91504  
Region: STATE  
**Facility Status: Open - Site Assessment**  
Status Date: 05/09/2018  
Global Id: SL603798588  
Lead Agency: LOS ANGELES RWQCB (REGION 4)  
Lead Agency Case Number: Not reported  
Latitude: 34.19226  
Longitude: -118.33004  
Case Type: Cleanup Program Site  
Case Worker: JVS  
Local Agency: Not reported  
RB Case Number: 104.0003  
File Location: Regional Board  
Potential Media Affected: Aquifer used for drinking water supply  
Potential Contaminants of Concern: Other Acid or Corrosive, Tetrachloroethylene (PCE), Trichloroethylene (TCE), Cyanide, Chromium, Chromium VI, Other Metal  
EPA Region: 9  
Coordinate Source: Google Map Move  
Cuf Case: NO  
Quantity Released Gallons: Not reported  
Begin Date: 03/27/1987  
Leak Reported Date: 01/02/1965  
How Discovered: Not reported  
How Discovered Description: Not reported

Map ID  
Direction  
Distance  
Elevation

MAP FINDINGS

Site

Database(s)

EDR ID Number  
EPA ID Number

**A-H PLATING (Continued)**

**1000128015**

Discharge Source:	Not reported
Discharge Cause:	Not reported
Stop Method:	Not reported
Stop Description:	Not reported
No Further Action Date:	Not reported
CA Water Watershed Name:	Los Angeles River - San Fernando - Bull Canyon (412.21)
Dwr Groundwater Subbasin Name:	San Fernando Valley (4-012)
Disadvantaged Community:	Not reported
CA EnviroScreen 3 Score:	91-95%
CA EnviroScreen 4 Score:	90-95%
Military DOD Site:	No
Facility Project Subtype:	Not reported
RWQCB Region:	LOS ANGELES RWQCB (REGION 4)
Site History:	AH Plating is located at 1837 Victory Place in Burbank, CA. The Los Angeles County Assessor's parcel number for the property is 2464-017-010. A.H. Plating currently conducts electroplating operations primarily servicing the aviation industry. The facility has been in operation under the current owners for approximately 31 years. Prior to the AH Plating ownership, the property was owned and operated by Sun Valley Machine, Inc. from 1966 to through 1978. The plating facility consists of a one-story production building situated on the northern half of the property and an equipment storage area in the southern portion of the property. Plating operations are conducted in open-top plating tanks situated within concrete-lined containment areas within the production building. AH Plating conducts three principal metal coating operations including chromium plating, nickel plating, and cadmium plating.

[Click here to access the California GeoTracker records for this facility:](#)

**SWEEPS UST:**

Name:	A H PLATING
Address:	1837 VICTORY PL
City:	BURBANK
Status:	Active
Comp Number:	14391
Number:	9
Board Of Equalization:	Not reported
Referral Date:	12-06-90
Action Date:	12-06-90
Created Date:	06-30-89
Owner Tank Id:	Not reported
SWRCB Tank Id:	Not reported
Tank Status:	Not reported
Capacity:	Not reported
Active Date:	Not reported
Tank Use:	Not reported
STG:	Not reported
Content:	Not reported
Number Of Tanks:	Not reported

**FINDS:**

Registry ID:	110000898627
--------------	--------------

[Click Here for FRS Facility Detail Report:](#)

Map ID  
Direction  
Distance  
Elevation

MAP FINDINGS

Site

Database(s)

EDR ID Number  
EPA ID Number

**A-H PLATING (Continued)**

**1000128015**

Environmental Interest/Information System:

All generators and treatment, storage, and disposal (TSD) facilities who handle hazardous waste are required to report to the EPA Administrator at least once every two years. The data collected is used to create the National Biennial Resource Conservation and Recovery Act (RCRA) Hazardous Waste Report. This data is processed within the RCRA Information (RCRAInfo) database

The California Environmental Reporting System (CERS) is a statewide web-based user and information exchange system to support over 140,000 regulated businesses and over 130 local agencies in electronically collecting and reporting significant hazardous materials, hazardous waste and compliance and enforcement data as mandated by California law. Under oversight by Cal/EPA, certified local governing agencies (Unified Program Agencies - UPAs) consolidate, coordinate and provide consistent regulatory activities for six state and federal environmental programs.

THE EMISSION INVENTORY SYSTEM (EIS) MAINTAINS AN INVENTORY OF LARGE STATIONARY SOURCES AND VOLUNTARILY-REPORTED SMALLER SOURCES OF AIR POINT POLLUTANT EMITTERS. IT CONTAINS INFORMATION ABOUT FACILITY SITES AND THEIR PHYSICAL LOCATION, EMISSIONS UNITS, EMISSIONS PROCESSES, RELEASE POINTS, CONTROL APPROACHES, AND REGULATIONS. FACILITY INVENTORY DATA ARE KEPT SEPARATE FROM THE EMISSIONS DATA AND HAVE STABLE IDENTIFIERS TO IMPROVE CONTINUITY FROM YEAR TO YEAR AND TO HELP IDENTIFY DUPLICATE OR MISSING FACILITIES

The Toxic Release Inventory System (TRIS) is a publicly available EPA database reported annually by certain covered industry groups, as well as federal facilities. It contains information about more than 650 toxic chemicals that are being used, manufactured, treated, transported, or released into the environment, and includes information about waste management and pollution prevention activities.

The Integrated Compliance Information System (ICIS) provides a database that, when complete, will contain integrated enforcement and compliance information across most of EPA's programs. The vision for ICIS is to replace EPA's independent databases that contain enforcement data with a single repository for that information. Currently, ICIS contains all Federal Administrative and Judicial enforcement actions and a subset of the Permit Compliance System (PCS), which supports the National Pollutant Discharge Elimination System (NPDES). This information is maintained in ICIS by EPA in the Regional offices and it at Headquarters. A future release of ICIS will completely replace PCS and will integrate that information with Federal actions already in the system. ICIS also has the capability to track other activities that support compliance and enforcement programs, including incident tracking, compliance assistance, and compliance monitoring.

The National Pollutant Discharge Elimination System (NPDES) module of the Integrated Compliance Information System (ICIS). Under NPDES, all facilities that discharge pollutants from any point source into waters of the United States are required to obtain a permit. The permit will likely contain limits on what can be discharged, impose monitoring and reporting requirements, and include other provisions to ensure that the discharge does not adversely affect water quality.

The California Environmental Protection Agency (CalEPA) has recently implemented a new data warehouse system (nSite). This data warehouse combines and merges facility and site information from five different systems managed within CalEPA. The five systems are: California

Map ID  
Direction  
Distance  
Elevation

MAP FINDINGS

Site

Database(s)

EDR ID Number  
EPA ID Number

**A-H PLATING (Continued)**

**1000128015**

Environmental Reporting System (CERS), EnviroStor, GeoTracker, California Integrated Water Quality System (CIWQS), and Toxic Release Inventory (TRI).

The Resource Conservation and Recovery Act Information System (RCRAInfo) is EPA's comprehensive information system in support of the Resource Conservation and Recovery Act (RCRA) of 1976 and the Hazardous and Solid Waste Amendments (HSWA) of 1984. It tracks many types of information about generators, transporters, treaters, storers, and disposers of hazardous waste.

CEDRI is a web application used by EPA programs and various stakeholders to manage environmental data transmitted to EPA in order to meet EPA's reporting requirements.

California's Hazardous Waste Tracking System Data Mart (HWTS-DATAMART) provides information on hazardous waste shipments for generators, transporters, and treatment, storage, and disposal facilities.

[Click this hyperlink](#) while viewing on your computer to access additional FINDS: detail in the EDR Site Report.

**ECHO:**

Envid: 1000128015  
Registry ID: 110000898627  
DFR URL: <http://echo.epa.gov/detailed-facility-report?fid=110000898627>  
Name: A-H PLATING  
Address: 1837 NORTH VICTORY PLACE  
City,State,Zip: BURBANK, CA 91504

**CHROME PLATING:**

Geo Tracked ID: SL603798588  
Name: A-H PLATING INC  
Address: 1837 VICTORY PLACE  
City,State,Zip: BURBANK, CA 91504  
Region: Los Angeles  
Latitude: 34.192259999999  
Longitude: -118.33004  
Contact URL: [https://www.waterboards.ca.gov/pfas/regional\\_board\\_contacts.html](https://www.waterboards.ca.gov/pfas/regional_board_contacts.html)  
Geo Tracker URL: [https://geotracker.waterboards.ca.gov/regulators/screens/menu?global\\_id=SL603798588](https://geotracker.waterboards.ca.gov/regulators/screens/menu?global_id=SL603798588)

**EMI:**

Name: A-H PLATING INC  
Address: 1837 VICTORY PL  
City,State,Zip: BURBANK, CA 91502  
Year: 1990  
County Code: 19  
Air Basin: SC  
Facility ID: 17812  
Air District Name: SC  
SIC Code: 3471  
Air District Name: SOUTH COAST AQMD  
Community Health Air Pollution Info System: Not reported  
Consolidated Emission Reporting Rule: Not reported  
Total Organic Hydrocarbon Gases Tons/Yr: 15  
Reactive Organic Gases Tons/Yr: 2  
Carbon Monoxide Emissions Tons/Yr: 0  
NOX - Oxides of Nitrogen Tons/Yr: 0  
SOX - Oxides of Sulphur Tons/Yr: 0

Map ID  
Direction  
Distance  
Elevation

MAP FINDINGS

Site

Database(s)

EDR ID Number  
EPA ID Number

**A-H PLATING (Continued)**

**1000128015**

Particulate Matter Tons/Yr: 0  
Part. Matter 10 Micrometers and Smllr Tons/Yr:0

Name: A-H PLATING INC  
Address: 1837 VICTORY PL  
City,State,Zip: BURBANK, CA 91502  
Year: 1993  
County Code: 19  
Air Basin: SC  
Facility ID: 17812  
Air District Name: SC  
SIC Code: 3471  
Air District Name: SOUTH COAST AQMD  
Community Health Air Pollution Info System: Not reported  
Consolidated Emission Reporting Rule: Not reported  
Total Organic Hydrocarbon Gases Tons/Yr: 8  
Reactive Organic Gases Tons/Yr: 0  
Carbon Monoxide Emissions Tons/Yr: 0  
NOX - Oxides of Nitrogen Tons/Yr: 0  
SOX - Oxides of Sulphur Tons/Yr: 0  
Particulate Matter Tons/Yr: 0  
Part. Matter 10 Micrometers and Smllr Tons/Yr:0

Name: A-H PLATING INC  
Address: 1837 VICTORY PL  
City,State,Zip: BURBANK, CA 91502  
Year: 1995  
County Code: 19  
Air Basin: SC  
Facility ID: 17812  
Air District Name: SC  
SIC Code: 3471  
Air District Name: SOUTH COAST AQMD  
Community Health Air Pollution Info System: Not reported  
Consolidated Emission Reporting Rule: Not reported  
Total Organic Hydrocarbon Gases Tons/Yr: 8  
Reactive Organic Gases Tons/Yr: 0  
Carbon Monoxide Emissions Tons/Yr: 0  
NOX - Oxides of Nitrogen Tons/Yr: 0  
SOX - Oxides of Sulphur Tons/Yr: 0  
Particulate Matter Tons/Yr: 0  
Part. Matter 10 Micrometers and Smllr Tons/Yr:0

Name: A-H PLATING INC  
Address: 1837 VICTORY PL  
City,State,Zip: BURBANK, CA 91502  
Year: 1996  
County Code: 19  
Air Basin: SC  
Facility ID: 17812  
Air District Name: SC  
SIC Code: 3471  
Air District Name: SOUTH COAST AQMD  
Community Health Air Pollution Info System: Not reported  
Consolidated Emission Reporting Rule: Not reported  
Total Organic Hydrocarbon Gases Tons/Yr: 6  
Reactive Organic Gases Tons/Yr: 1

Map ID  
Direction  
Distance  
Elevation

MAP FINDINGS

Site

Database(s)

EDR ID Number  
EPA ID Number

**A-H PLATING (Continued)**

1000128015

Carbon Monoxide Emissions Tons/Yr: 0  
NOX - Oxides of Nitrogen Tons/Yr: 0  
SOX - Oxides of Sulphur Tons/Yr: 0  
Particulate Matter Tons/Yr: 0  
Part. Matter 10 Micrometers and Smllr Tons/Yr:0

Name: A-H PLATING INC  
Address: 1837 VICTORY PL  
City,State,Zip: BURBANK, CA 91502  
Year: 1997  
County Code: 19  
Air Basin: SC  
Facility ID: 17812  
Air District Name: SC  
SIC Code: 3471  
Air District Name: SOUTH COAST AQMD  
Community Health Air Pollution Info System: Not reported  
Consolidated Emission Reporting Rule: Not reported  
Total Organic Hydrocarbon Gases Tons/Yr: 1  
Reactive Organic Gases Tons/Yr: 1  
Carbon Monoxide Emissions Tons/Yr: 0  
NOX - Oxides of Nitrogen Tons/Yr: 0  
SOX - Oxides of Sulphur Tons/Yr: 0  
Particulate Matter Tons/Yr: 0  
Part. Matter 10 Micrometers and Smllr Tons/Yr:0

Name: A-H PLATING INC  
Address: 1837 VICTORY PL  
City,State,Zip: BURBANK, CA 91502  
Year: 1998  
County Code: 19  
Air Basin: SC  
Facility ID: 17812  
Air District Name: SC  
SIC Code: 3471  
Air District Name: SOUTH COAST AQMD  
Community Health Air Pollution Info System: Not reported  
Consolidated Emission Reporting Rule: Not reported  
Total Organic Hydrocarbon Gases Tons/Yr: 1  
Reactive Organic Gases Tons/Yr: 1  
Carbon Monoxide Emissions Tons/Yr: 0  
NOX - Oxides of Nitrogen Tons/Yr: 0  
SOX - Oxides of Sulphur Tons/Yr: 0  
Particulate Matter Tons/Yr: 0  
Part. Matter 10 Micrometers and Smllr Tons/Yr:0

Name: A-H PLATING INC  
Address: 1837 VICTORY PL  
City,State,Zip: BURBANK, CA 91502  
Year: 1999  
County Code: 19  
Air Basin: SC  
Facility ID: 17812  
Air District Name: SC  
SIC Code: 3471  
Air District Name: SOUTH COAST AQMD  
Community Health Air Pollution Info System: Not reported



Map ID  
Direction  
Distance  
Elevation

MAP FINDINGS

Site

Database(s)

EDR ID Number  
EPA ID Number

**A-H PLATING (Continued)**

**1000128015**

Consolidated Emission Reporting Rule: Not reported  
Total Organic Hydrocarbon Gases Tons/Yr: 1  
Reactive Organic Gases Tons/Yr: 1  
Carbon Monoxide Emissions Tons/Yr: 0  
NOX - Oxides of Nitrogen Tons/Yr: 0  
SOX - Oxides of Sulphur Tons/Yr: 0  
Particulate Matter Tons/Yr: 0  
Part. Matter 10 Micrometers and Smlr Tons/Yr:0

Name: A-H PLATING INC  
Address: 1837 VICTORY PL  
City,State,Zip: BURBANK, CA 91502  
Year: 2000  
County Code: 19  
Air Basin: SC  
Facility ID: 17812  
Air District Name: SC  
SIC Code: 3471  
Air District Name: SOUTH COAST AQMD  
Community Health Air Pollution Info System: Not reported  
Consolidated Emission Reporting Rule: Not reported  
Total Organic Hydrocarbon Gases Tons/Yr: 1  
Reactive Organic Gases Tons/Yr: 1  
Carbon Monoxide Emissions Tons/Yr: 0  
NOX - Oxides of Nitrogen Tons/Yr: 0  
SOX - Oxides of Sulphur Tons/Yr: 0  
Particulate Matter Tons/Yr: 0  
Part. Matter 10 Micrometers and Smlr Tons/Yr:0

Name: A-H PLATING INC  
Address: 1837 VICTORY PL  
City,State,Zip: BURBANK, CA 91502  
Year: 2001  
County Code: 19  
Air Basin: SC  
Facility ID: 17812  
Air District Name: SC  
SIC Code: 3471  
Air District Name: SOUTH COAST AQMD  
Community Health Air Pollution Info System: Not reported  
Consolidated Emission Reporting Rule: Not reported  
Total Organic Hydrocarbon Gases Tons/Yr: 1  
Reactive Organic Gases Tons/Yr: 1  
Carbon Monoxide Emissions Tons/Yr: 0  
NOX - Oxides of Nitrogen Tons/Yr: 0  
SOX - Oxides of Sulphur Tons/Yr: 0  
Particulate Matter Tons/Yr: 0  
Part. Matter 10 Micrometers and Smlr Tons/Yr:0

Name: A-H PLATING INC  
Address: 1837 VICTORY PL  
City,State,Zip: BURBANK, CA 91504  
Year: 2009  
County Code: 19  
Air Basin: SC  
Facility ID: 17812  
Air District Name: SC

Map ID  
Direction  
Distance  
Elevation

MAP FINDINGS

Site

Database(s)

EDR ID Number  
EPA ID Number

**A-H PLATING (Continued)**

**1000128015**

SIC Code: 3471  
Air District Name: SOUTH COAST AQMD  
Community Health Air Pollution Info System: Not reported  
Consolidated Emission Reporting Rule: Not reported  
Total Organic Hydrocarbon Gases Tons/Yr: 7.6589254853456801E-2  
Reactive Organic Gases Tons/Yr: 7.2419999999999998E-2  
Carbon Monoxide Emissions Tons/Yr: 2.9999999999999999E-2  
NOX - Oxides of Nitrogen Tons/Yr: 4.0000000000000001E-2  
SOX - Oxides of Sulphur Tons/Yr: 2.6400000000000002E-4  
Particulate Matter Tons/Yr: 6.5900000000000004E-3  
Part. Matter 10 Micrometers and Smlr Tons/Yr:6.1451800000000001E-3

Name: A-H PLATING INC  
Address: 1837 VICTORY PL  
City,State,Zip: BURBANK, CA 91504  
Year: 2010  
County Code: 19  
Air Basin: SC  
Facility ID: 17812  
Air District Name: SC  
SIC Code: 3471  
Air District Name: SOUTH COAST AQMD  
Community Health Air Pollution Info System: Not reported  
Consolidated Emission Reporting Rule: Not reported  
Total Organic Hydrocarbon Gases Tons/Yr: 0.0269528394473172  
Reactive Organic Gases Tons/Yr: 2.3210000000000001E-2  
Carbon Monoxide Emissions Tons/Yr: 3.9059999999999997E-2  
NOX - Oxides of Nitrogen Tons/Yr: 0.0465  
SOX - Oxides of Sulphur Tons/Yr: 0.00027  
Particulate Matter Tons/Yr: 0.00415  
Part. Matter 10 Micrometers and Smlr Tons/Yr:3.8409999999999998E-3

Name: A-H PLATING INC  
Address: 1837 VICTORY PL  
City,State,Zip: BURBANK, CA 91504  
Year: 2011  
County Code: 19  
Air Basin: SC  
Facility ID: 17812  
Air District Name: SC  
SIC Code: 3471  
Air District Name: SOUTH COAST AQMD  
Community Health Air Pollution Info System: Not reported  
Consolidated Emission Reporting Rule: Not reported  
Total Organic Hydrocarbon Gases Tons/Yr: 0.062544967964  
Reactive Organic Gases Tons/Yr: 0.06148  
Carbon Monoxide Emissions Tons/Yr: 0.00351  
NOX - Oxides of Nitrogen Tons/Yr: 0.00418  
SOX - Oxides of Sulphur Tons/Yr: 2e-005  
Particulate Matter Tons/Yr: 0.00208  
Part. Matter 10 Micrometers and Smlr Tons/Yr:0.0016227

ENF:

Name: A H PLATING, INC.  
Address: 1837 VICTORY  
City,State,Zip: BURBANK, CA 91504  
Region: 4

Map ID  
Direction  
Distance  
Elevation

MAP FINDINGS

Site

Database(s)

EDR ID Number  
EPA ID Number

**A-H PLATING (Continued)**

**1000128015**

Facility Id: 203987  
Agency Name: AH Plating Inc  
Place Type: Facility  
Place Subtype: Not reported  
Facility Type: Not reported  
Agency Type: Privately-Owned Business  
# Of Agencies: 1  
Place Latitude: 34.19303  
Place Longitude: -118.330737  
SIC Code 1: Not reported  
SIC Desc 1: Not reported  
SIC Code 2: Not reported  
SIC Desc 2: Not reported  
SIC Code 3: Not reported  
SIC Desc 3: Not reported  
NAICS Code 1: Not reported  
NAICS Desc 1: Not reported  
NAICS Code 2: Not reported  
NAICS Desc 2: Not reported  
NAICS Code 3: Not reported  
NAICS Desc 3: Not reported  
# Of Places: 1  
Source Of Facility: Reg Meas  
Design Flow: Not reported  
Threat To Water Quality: Not reported  
Complexity: Not reported  
Pretreatment: Not reported  
Facility Waste Type: Not reported  
Facility Waste Type 2: Not reported  
Facility Waste Type 3: Not reported  
Facility Waste Type 4: Not reported  
Program: WIP  
Program Category1: MONITORING  
Program Category2: MONITORING  
# Of Programs: 1  
WDID: 4WIP1040003  
Reg Measure Id: 161814  
Reg Measure Type: Unregulated  
Region: 4  
Order #: Not reported  
Npdes# CA#: Not reported  
Major-Minor: Not reported  
Npdes Type: Not reported  
Reclamation: Not reported  
Dredge Fill Fee: Not reported  
301H: Not reported  
Application Fee Amt Received: Not reported  
Status: Historical  
Status Date: 06/17/2005  
Effective Date: Not reported  
Expiration/Review Date: Not reported  
Termination Date: Not reported  
WDR Review - Amend: Not reported  
WDR Review - Revise/Renew: Not reported  
WDR Review - Rescind: Not reported  
WDR Review - No Action Required: Not reported  
WDR Review - Pending: Not reported

Map ID  
Direction  
Distance  
Elevation

MAP FINDINGS

Site

Database(s)

EDR ID Number  
EPA ID Number

**A-H PLATING (Continued)**

**1000128015**

WDR Review - Planned:	Not reported
Status Enrollee:	N
Individual/General:	Not reported
Fee Code:	Not reported
Direction/Voice:	Passive
Enforcement Id(EID):	235114
Region:	4
Order / Resolution Number:	UNKNOWN
Enforcement Action Type:	Notice of Violation
Effective Date:	03/08/2001
Adoption/Issuance Date:	Not reported
Achieve Date:	Not reported
Termination Date:	03/08/2001
ACL Issuance Date:	Not reported
EPL Issuance Date:	Not reported
Status:	Historical
Title:	Enforcement - 4WIP1040003
Description:	Notice of Violation sent 3/8/01 for overdue chemical use questionnaire.
Program:	WIP
Latest Milestone Completion Date:	Not reported
# Of Programs1:	1
Total Assessment Amount:	0
Initial Assessed Amount:	0
Liability \$ Amount:	0
Project \$ Amount:	0
Liability \$ Paid:	0
Project \$ Completed:	0
Total \$ Paid/Completed Amount:	0
Name:	A H PLATING, INC.
Address:	1837 VICTORY
City,State,Zip:	BURBANK, CA 91504
Region:	4
Facility Id:	203987
Agency Name:	AH Plating Inc
Place Type:	Facility
Place Subtype:	Not reported
Facility Type:	Not reported
Agency Type:	Privately-Owned Business
# Of Agencies:	1
Place Latitude:	34.19303
Place Longitude:	-118.330737
SIC Code 1:	Not reported
SIC Desc 1:	Not reported
SIC Code 2:	Not reported
SIC Desc 2:	Not reported
SIC Code 3:	Not reported
SIC Desc 3:	Not reported
NAICS Code 1:	Not reported
NAICS Desc 1:	Not reported
NAICS Code 2:	Not reported
NAICS Desc 2:	Not reported
NAICS Code 3:	Not reported
NAICS Desc 3:	Not reported
# Of Places:	1
Source Of Facility:	Reg Meas

Map ID  
Direction  
Distance  
Elevation

MAP FINDINGS

Site

Database(s)

EDR ID Number  
EPA ID Number

**A-H PLATING (Continued)**

**1000128015**

Design Flow:	Not reported
Threat To Water Quality:	Not reported
Complexity:	Not reported
Pretreatment:	Not reported
Facility Waste Type:	Not reported
Facility Waste Type 2:	Not reported
Facility Waste Type 3:	Not reported
Facility Waste Type 4:	Not reported
Program:	WIP
Program Category1:	MONITORING
Program Category2:	MONITORING
# Of Programs:	1
WDID:	4WIP1040003
Reg Measure Id:	161814
Reg Measure Type:	Unregulated
Region:	4
Order #:	Not reported
Npdes# CA#:	Not reported
Major-Minor:	Not reported
Npdes Type:	Not reported
Reclamation:	Not reported
Dredge Fill Fee:	Not reported
301H:	Not reported
Application Fee Amt Received:	Not reported
Status:	Historical
Status Date:	06/17/2005
Effective Date:	Not reported
Expiration/Review Date:	Not reported
Termination Date:	Not reported
WDR Review - Amend:	Not reported
WDR Review - Revise/Renew:	Not reported
WDR Review - Rescind:	Not reported
WDR Review - No Action Required:	Not reported
WDR Review - Pending:	Not reported
WDR Review - Planned:	Not reported
Status Enrollee:	N
Individual/General:	Not reported
Fee Code:	Not reported
Direction/Voice:	Passive
Enforcement Id(EID):	226374
Region:	4
Order / Resolution Number:	13267 Letter
Enforcement Action Type:	13267 Letter
Effective Date:	11/09/2000
Adoption/Issuance Date:	Not reported
Achieve Date:	Not reported
Termination Date:	11/09/2000
ACL Issuance Date:	Not reported
EPL Issuance Date:	Not reported
Status:	Historical
Title:	Enforcement - 4WIP1040003
Description:	Not reported
Program:	WIP
Latest Milestone Completion Date:	Not reported
# Of Programs1:	1
Total Assessment Amount:	0
Initial Assessed Amount:	0

Map ID  
Direction  
Distance  
Elevation

MAP FINDINGS

Site

Database(s)

EDR ID Number  
EPA ID Number

**A-H PLATING (Continued)**

1000128015

Liability \$ Amount: 0  
Project \$ Amount: 0  
Liability \$ Paid: 0  
Project \$ Completed: 0  
Total \$ Paid/Completed Amount: 0

**NPDES:**

Name: AH PLATING  
Address: 1837 VICTORY PLACE  
City,State,Zip: BURBANK, CA 91504  
Facility Status: Not reported  
NPDES Number: Not reported  
Region: Not reported  
Agency Number: Not reported  
Regulatory Measure ID: Not reported  
Place ID: Not reported  
Order Number: Not reported  
WDID: 4 19I014697  
Regulatory Measure Type: Industrial  
Program Type: Not reported  
Adoption Date Of Regulatory Measure: Not reported  
Effective Date Of Regulatory Measure: Not reported  
Termination Date Of Regulatory Measure: Not reported  
Expiration Date Of Regulatory Measure: Not reported  
Discharge Address: Not reported  
Discharge Name: Not reported  
Discharge City: Not reported  
Discharge State: Not reported  
Discharge Zip: Not reported  
Status: Terminated  
Status Date: 10/08/2018  
Operator Name: AH Plating Inc  
Operator Address: 1837 N Victory Pl  
Operator City: Burbank  
Operator State: California  
Operator Zip: 91504

**NPDES as of 03/2018:**

NPDES Number: Not reported  
Status: Not reported  
Agency Number: Not reported  
Region: 4  
Regulatory Measure ID: 190745  
Order Number: Not reported  
Regulatory Measure Type: Industrial  
Place ID: Not reported  
WDID: 4 19I014697  
Program Type: Not reported  
Adoption Date Of Regulatory Measure: Not reported  
Effective Date Of Regulatory Measure: Not reported  
Expiration Date Of Regulatory Measure: Not reported  
Termination Date Of Regulatory Measure: Not reported  
Discharge Name: Not reported  
Discharge Address: Not reported  
Discharge City: Not reported  
Discharge State: Not reported  
Discharge Zip: Not reported

Map ID  
Direction  
Distance  
Elevation

MAP FINDINGS

Site

Database(s)

EDR ID Number  
EPA ID Number

**A-H PLATING (Continued)**

**1000128015**

Received Date: 05/09/2008  
Processed Date: 10/21/1998  
Status: Active  
Status Date: 10/21/1998  
Place Size: 11000  
Place Size Unit: SqFt  
Contact: Jessie Rivera  
Contact Title: Not reported  
Contact Phone: 818-845-6243  
Contact Phone Ext: Not reported  
Contact Email: Not reported  
Operator Name: AH Plating Inc  
Operator Address: 2117 W Empire Ave  
Operator City: Burbank  
Operator State: California  
Operator Zip: 91504  
Operator Contact: Jessie Rivera  
Operator Contact Title: Not reported  
Operator Contact Phone: 818-845-6243  
Operator Contact Phone Ext: Not reported  
Operator Contact Email: Not reported  
Operator Type: Private Business  
Developer: Not reported  
Developer Address: Not reported  
Developer City: Not reported  
Developer State: California  
Developer Zip: Not reported  
Developer Contact: Not reported  
Developer Contact Title: Not reported  
Constype Linear Utility Ind: Not reported  
Emergency Phone: 818-845-6243  
Emergency Phone Ext: Not reported  
Constype Above Ground Ind: Not reported  
Constype Below Ground Ind: Not reported  
Constype Cable Line Ind: Not reported  
Constype Comm Line Ind: Not reported  
Constype Commercial Ind: Not reported  
Constype Electrical Line Ind: Not reported  
Constype Gas Line Ind: Not reported  
Constype Industrial Ind: Not reported  
Constype Other Description: Not reported  
Constype Other Ind: Not reported  
Constype Recons Ind: Not reported  
Constype Residential Ind: Not reported  
Constype Transport Ind: Not reported  
Constype Utility Description: Not reported  
Constype Utility Ind: Not reported  
Constype Water Sewer Ind: Not reported  
Dir Discharge Uswater Ind: N  
Receiving Water Name: Not reported  
Certifier: Jessie Rivera  
Certifier Title: General Manager  
Certification Date: 10-MAR-15  
Primary Sic: 3471-Electroplating, Plating, Polishing, Anodizing, and Coloring  
Secondary Sic: Not reported  
Tertiary Sic: Not reported

Map ID  
Direction  
Distance  
Elevation

MAP FINDINGS

Site

Database(s)

EDR ID Number  
EPA ID Number

**A-H PLATING (Continued)**

1000128015

NPDES Number: CAS000001  
Status: Active  
Agency Number: 0  
Region: 4  
Regulatory Measure ID: 190745  
Order Number: 97-03-DWQ  
Regulatory Measure Type: Enrollee  
Place ID: Not reported  
WDID: 4 19I014697  
Program Type: Industrial  
Adoption Date Of Regulatory Measure: Not reported  
Effective Date Of Regulatory Measure: 10/21/1998  
Expiration Date Of Regulatory Measure: Not reported  
Termination Date Of Regulatory Measure: Not reported  
Discharge Name: AH Plating Inc  
Discharge Address: 1837 N Victory Pl  
Discharge City: Burbank  
Discharge State: California  
Discharge Zip: 91504  
Received Date: Not reported  
Processed Date: Not reported  
Status: Not reported  
Status Date: Not reported  
Place Size: Not reported  
Place Size Unit: Not reported  
Contact: Not reported  
Contact Title: Not reported  
Contact Phone: Not reported  
Contact Phone Ext: Not reported  
Contact Email: Not reported  
Operator Name: Not reported  
Operator Address: Not reported  
Operator City: Not reported  
Operator State: Not reported  
Operator Zip: Not reported  
Operator Contact: Not reported  
Operator Contact Title: Not reported  
Operator Contact Phone: Not reported  
Operator Contact Phone Ext: Not reported  
Operator Contact Email: Not reported  
Operator Type: Not reported  
Developer: Not reported  
Developer Address: Not reported  
Developer City: Not reported  
Developer State: Not reported  
Developer Zip: Not reported  
Developer Contact: Not reported  
Developer Contact Title: Not reported  
Constype Linear Utility Ind: Not reported  
Emergency Phone: Not reported  
Emergency Phone Ext: Not reported  
Constype Above Ground Ind: Not reported  
Constype Below Ground Ind: Not reported  
Constype Cable Line Ind: Not reported  
Constype Comm Line Ind: Not reported  
Constype Commercial Ind: Not reported  
Constype Electrical Line Ind: Not reported



Map ID  
Direction  
Distance  
Elevation

MAP FINDINGS

Site

Database(s)

EDR ID Number  
EPA ID Number

**A-H PLATING (Continued)**

1000128015

Constype Gas Line Ind:	Not reported
Constype Industrial Ind:	Not reported
Constype Other Description:	Not reported
Constype Other Ind:	Not reported
Constype Recons Ind:	Not reported
Constype Residential Ind:	Not reported
Constype Transport Ind:	Not reported
Constype Utility Description:	Not reported
Constype Utility Ind:	Not reported
Constype Water Sewer Ind:	Not reported
Dir Discharge Uswater Ind:	Not reported
Receiving Water Name:	Not reported
Certifier:	Not reported
Certifier Title:	Not reported
Certification Date:	Not reported
Primary Sic:	Not reported
Secondary Sic:	Not reported
Tertiary Sic:	Not reported

WIP:

Name:	A H PLATING, INC.
Address:	1837 Victory Pl
City,State,Zip:	BURBANK, CA 91504
Region:	4
File Number:	104.0003
<b>File Status:</b>	<b>Active</b>
Staff:	MZAIDI
Facility Suite:	Not reported

CIWQS:

Name:	AH PLATING
Address:	1837 VICTORY PLACE
City,State,Zip:	BURBANK, CA 91504
Agency:	AH Plating Inc
Agency Address:	1837 N Victory Pl, Burbank, CA 91504
Place/Project Type:	Industrial - Electroplating, Plating, Polishing, Anodizing, and Coloring
SIC/NAICS:	3471
Region:	4
Program:	INDSTW
Regulatory Measure Status:	Terminated
Regulatory Measure Type:	Storm water industrial
Order Number:	2014-0057-DWQ
WDID:	4 19I014697
NPDES Number:	CAS000001
Adoption Date:	Not reported
Effective Date:	10/21/1998
Termination Date:	10/08/2018
Expiration/Review Date:	Not reported
Design Flow:	Not reported
Major/Minor:	Not reported
Complexity:	Not reported
TTWQ:	Not reported
Enforcement Actions within 5 years:	0
Violations within 5 years:	0

Map ID  
Direction  
Distance  
Elevation

MAP FINDINGS

Site

Database(s)

EDR ID Number  
EPA ID Number

**A-H PLATING (Continued)**

**1000128015**

Latitude: 34.19303  
Longitude: -118.33074

**CERS:**

Name: A H PLATING, INC.  
Address: 1837 VICTORY PL.  
City,State,Zip: BURBANK, CA 91504  
Site ID: 707453  
CERS ID: SL603798588  
CERS Description: Cleanup Program Site

**Affiliation:**

Affiliation Type Desc: Regional Board Caseworker  
Entity Name: JONATAN VELASQUEZ SANCHEZ - LOS ANGELES RWQCB (REGION 4)  
Entity Title: Not reported  
Affiliation Address: 320 W 4th St STE 200  
Affiliation City: LOS ANGELES  
Affiliation State: CA  
Affiliation Country: Not reported  
Affiliation Zip: Not reported  
Affiliation Phone: 2135766633,

**324**  
**North**  
**1/2-1**  
**0.803 mi.**  
**4242 ft.**

**SUPERIOR PLATING**  
**4001 GLENOAKS BOULEVARD**  
**SUN VALLEY, CA 91352**

**ENVIROSTOR** **S110275514**  
**N/A**

**Relative:**  
**Higher**

**Actual:**  
**708 ft.**

**ENVIROSTOR:**  
Name: SUPERIOR PLATING  
Address: 4001 GLENOAKS BOULEVARD  
City,State,Zip: SUN VALLEY, CA 91352  
Facility ID: 60001291  
Status: Inactive - Needs Evaluation  
Status Date: 05/24/2012  
Site Code: Not reported  
Site Type: Evaluation  
Site Type Detailed: Evaluation  
Acres: 0.15  
NPL: NO  
Regulatory Agencies: SMBRP  
Lead Agency: SMBRP  
Program Manager: Not reported  
Supervisor: \* Juli Propes  
Division Branch: Cleanup Chatsworth  
Assembly: 44  
Senate: 20  
Special Program: Not reported  
Restricted Use: NO  
Site Mgmt Req: NONE SPECIFIED  
Funding: EPA Grant  
Latitude: 34.20660  
Longitude: -118.3413  
APN: NONE SPECIFIED  
Past Use: NONE SPECIFIED  
Potential COC: NONE SPECIFIED  
Confirmed COC: NONE SPECIFIED

Map ID  
Direction  
Distance  
Elevation

MAP FINDINGS

Site

Database(s)

EDR ID Number  
EPA ID Number

**SUPERIOR PLATING (Continued)**

**S110275514**

Potential Description: NONE SPECIFIED  
Alias Name: 60001291  
Alias Type: Envirostor ID Number

Completed Info:

Completed Area Name: Not reported  
Completed Sub Area Name: Not reported  
Completed Document Type: Not reported  
Completed Date: Not reported  
Comments: Not reported

Future Area Name: Not reported  
Future Sub Area Name: Not reported  
Future Document Type: Not reported  
Future Due Date: Not reported  
Schedule Area Name: Not reported  
Schedule Sub Area Name: Not reported  
Schedule Document Type: Not reported  
Schedule Due Date: Not reported  
Schedule Revised Date: Not reported

**BG325**  
**WNW**  
**1/2-1**  
**0.887 mi.**  
**4681 ft.**

**WEST LA AREA STATION HOSP**

**ENVIROSTOR**

**S107737600**

**LOS ANGELES, CA**

**N/A**

**Site 1 of 2 in cluster BG**

**Relative:**  
**Higher**  
**Actual:**  
**722 ft.**

ENVIROSTOR:

Name: WEST LA AREA STATION HOSP  
Address: Not reported  
City,State,Zip: LOS ANGELES, CA  
Facility ID: 80000367  
Status: Inactive - Needs Evaluation  
Status Date: 07/01/2005  
Site Code: Not reported  
Site Type: Military Evaluation  
Site Type Detailed: FUDS  
Acres: Not reported  
NPL: NO  
Regulatory Agencies: SMBRP  
Lead Agency: SMBRP  
Program Manager: Not reported  
Supervisor: Eileen Mananian  
Division Branch: Cleanup Cypress  
Assembly: 44  
Senate: 20  
Special Program: Not reported  
Restricted Use: NO  
Site Mgmt Req: NONE SPECIFIED  
Funding: DERA  
Latitude: 34.20000  
Longitude: -118.3583  
APN: NONE SPECIFIED  
Past Use: NONE SPECIFIED  
Potential COC: NONE SPECIFIED  
Confirmed COC: NONE SPECIFIED  
Potential Description: NONE SPECIFIED  
Alias Name: CA99799F568600

Map ID  
Direction  
Distance  
Elevation

MAP FINDINGS

Site

Database(s)

EDR ID Number  
EPA ID Number

**WEST LA AREA STATION HOSP (Continued)**

**S107737600**

Alias Type: Federal Facility ID  
Alias Name: J09CA0705  
Alias Type: INPR  
Alias Name: 80000367  
Alias Type: Envirostor ID Number

Completed Info:

Completed Area Name: Not reported  
Completed Sub Area Name: Not reported  
Completed Document Type: Not reported  
Completed Date: Not reported  
Comments: Not reported

Future Area Name: Not reported  
Future Sub Area Name: Not reported  
Future Document Type: Not reported  
Future Due Date: Not reported  
Schedule Area Name: Not reported  
Schedule Sub Area Name: Not reported  
Schedule Document Type: Not reported  
Schedule Due Date: Not reported  
Schedule Revised Date: Not reported

**BG326**  
**WNW**  
**1/2-1**  
**0.888 mi.**  
**4690 ft.**

**WEST LA AREA STATION HOSPITAL**

**FUDS 1024903708**  
**N/A**

**WEST LOS ANGELES, CA**

**Site 2 of 2 in cluster BG**

**Relative:**  
**Higher**  
**Actual:**  
**722 ft.**

FUDS:

EPA Region: 09  
Installation ID: CA99799F568600  
Congressional District Number: 30  
Name: WEST LA AREA STATION HOSPITAL  
FUDS Number: J09CA0705  
City: WEST LOS ANGELES  
State: CA  
County: LOS ANGELES  
Object ID: 8450  
USACE Division: SPD  
USACE District: Los Angeles District (SPL)  
Status: Properties without projects  
Current Owner: LOCAL: COUNTY L.A. COUNTY DEPT OF PARKS AND RECREATION & VETERAN'S ADMINISTRATION; PARK AND HOSPITAL  
EMS Map Link: <https://fudsportal.usace.army.mil/ems/inventory/map?id=61238>  
Eligibility: Eligible  
Has Projects: No  
NPL Status: Not reported  
Project Required: No  
Feature Description: USED AS AN ARMY HOSPITAL  
Latitude: 34.2  
Longitude: -118.35833333

Map ID  
Direction  
Distance  
Elevation

MAP FINDINGS

Site

Database(s)

EDR ID Number  
EPA ID Number

**BH327**     **LOCKHEED CALIF PLT B1 WASTE TREATMENT**  
**ESE**        **1705 VICTORY PLACE**  
**1/2-1**      **BURBANK, CA 91520**  
**0.920 mi.**  
**4860 ft.**    **Site 1 of 2 in cluster BH**

**SEMS-ARCHIVE**    **1000993828**  
**CORRACTS**        **CAD045256187**  
**RCRA-TSDF**  
**RCRA-SQG**  
**2020 COR ACTION**  
**FINDS**

**Relative:**  
**Lower**

**Actual:**  
**632 ft.**

SEMS Archive:  
Site ID: 0900324  
EPA ID: CAD045256187  
Name: LOCKHEED CALIF PLT B1 WASTE TREATMENT  
Address: 1705 VICTORY PLACE  
Address 2: Not reported  
City,State,Zip: BURBANK, CA 91520  
Cong District: Not reported  
FIPS Code: 06037  
FF: N  
NPL: Not on the NPL  
Non NPL Status: Deferred to RCRA (Subtitle C)

SEMS Archive Detail:

Region: 09  
Site ID: 0900324  
EPA ID: CAD045256187  
Site Name: LOCKHEED CALIF PLT B1 WASTE TREATMENT  
NPL: N  
FF: N  
OU: 00  
Action Code: PA  
Action Name: PA  
SEQ: 1  
Start Date: Not reported  
Finish Date: 1991-02-22 05:00:00  
Qual: D  
Current Action Lead: EPA Perf

Region: 09  
Site ID: 0900324  
EPA ID: CAD045256187  
Site Name: LOCKHEED CALIF PLT B1 WASTE TREATMENT  
NPL: N  
FF: N  
OU: 00  
Action Code: DS  
Action Name: DISCVRY  
SEQ: 1  
Start Date: 1990-08-02 04:00:00  
Finish Date: 1990-08-02 04:00:00  
Qual: Not reported  
Current Action Lead: EPA Perf

Region: 09  
Site ID: 0900324  
EPA ID: CAD045256187  
Site Name: LOCKHEED CALIF PLT B1 WASTE TREATMENT  
NPL: N  
FF: N  
OU: 00  
Action Code: VS  
Action Name: ARCH SITE

Map ID  
Direction  
Distance  
Elevation

MAP FINDINGS

Site

Database(s)

EDR ID Number  
EPA ID Number

**LOCKHEED CALIF PLT B1 WASTE TREATMENT (Continued)**

**1000993828**

SEQ: 1  
Start Date: Not reported  
Finish Date: 1996-01-23 05:00:00  
Qual: Not reported  
Current Action Lead: EPA Perf In-Hse

**CORRACTS:**

Name: AECOM  
Address: 1705 N VICTORY PLACE  
Address 2: Not reported  
EPA ID: CAD045256187  
Area Name: DNAPL  
Corrective Action: INVESTIGATION WORKPLAN APPROVED  
Actual Date: 19940322  
Air Release Indicator: Not reported  
Groundwater Release Indicator: Not reported  
Soil Release Indicator: Not reported  
Surface Water Release Indicator: Not reported

Name: AECOM  
Address: 1705 N VICTORY PLACE  
Address 2: Not reported  
EPA ID: CAD045256187  
Area Name: SOILS  
Corrective Action: INVESTIGATION COMPLETE  
Actual Date: 19940802  
Air Release Indicator: Not reported  
Groundwater Release Indicator: Not reported  
Soil Release Indicator: Not reported  
Surface Water Release Indicator: Not reported

Name: AECOM  
Address: 1705 N VICTORY PLACE  
Address 2: Not reported  
EPA ID: CAD045256187  
Area Name: SOILS  
Corrective Action: CMS COMPLETE  
Actual Date: 19940802  
Air Release Indicator: Not reported  
Groundwater Release Indicator: Not reported  
Soil Release Indicator: Not reported  
Surface Water Release Indicator: Not reported

Name: AECOM  
Address: 1705 N VICTORY PLACE  
Address 2: Not reported  
EPA ID: CAD045256187  
Area Name: SOILS  
Corrective Action: STABILIZATION/INTERIM MEASURES DECISION-PRIMARY MEAS IS SOURCE REMOVL  
and/OR TRT  
Actual Date: 19890111  
Air Release Indicator: Not reported  
Groundwater Release Indicator: Not reported  
Soil Release Indicator: Not reported  
Surface Water Release Indicator: Not reported

Map ID  
Direction  
Distance  
Elevation

MAP FINDINGS

Site

Database(s)

EDR ID Number  
EPA ID Number

**LOCKHEED CALIF PLT B1 WASTE TREATMENT (Continued)**

**1000993828**

Name: AECOM  
Address: 1705 N VICTORY PLACE  
Address 2: Not reported  
EPA ID: CAD045256187  
Area Name: ENTIRE FACILITY  
Corrective Action: STABILIZATION MEASURES EVALUATION-FACILITY NOT AMENABLE TO STABILIZATION  
Actual Date: 19940920  
Air Release Indicator: Not reported  
Groundwater Release Indicator: Not reported  
Soil Release Indicator: Not reported  
Surface Water Release Indicator: Not reported

Name: AECOM  
Address: 1705 N VICTORY PLACE  
Address 2: Not reported  
EPA ID: CAD045256187  
Area Name: ENTIRE FACILITY  
Corrective Action: RFA COMPLETED  
Actual Date: 19910213  
Air Release Indicator: Not reported  
Groundwater Release Indicator: Not reported  
Soil Release Indicator: Not reported  
Surface Water Release Indicator: Not reported

Name: AECOM  
Address: 1705 N VICTORY PLACE  
Address 2: Not reported  
EPA ID: CAD045256187  
Area Name: ENTIRE FACILITY  
Corrective Action: REMEDY CONSTRUCTION-REMEDY CONSTRUCTED  
Actual Date: 20180924  
Air Release Indicator: Not reported  
Groundwater Release Indicator: Not reported  
Soil Release Indicator: Not reported  
Surface Water Release Indicator: Not reported

Name: AECOM  
Address: 1705 N VICTORY PLACE  
Address 2: Not reported  
EPA ID: CAD045256187  
Area Name: ENTIRE FACILITY  
Corrective Action: HUMAN EXPOSURES CONTROLLED DETERMINATION-FACILITY DOES NOT MEET DEFINITION  
Actual Date: 19971027  
Air Release Indicator: Not reported  
Groundwater Release Indicator: Not reported  
Soil Release Indicator: Not reported  
Surface Water Release Indicator: Not reported

Name: AECOM  
Address: 1705 N VICTORY PLACE  
Address 2: Not reported  
EPA ID: CAD045256187  
Area Name: ENTIRE FACILITY  
Corrective Action: HUMAN EXPOSURES CONTROLLED DETERMINATION-YES, APPLICABLE AS OF THIS DATE

Map ID  
Direction  
Distance  
Elevation

MAP FINDINGS

Site

Database(s)

EDR ID Number  
EPA ID Number

**LOCKHEED CALIF PLT B1 WASTE TREATMENT (Continued)**

**1000993828**

Actual Date: 20010213  
Air Release Indicator: Not reported  
Groundwater Release Indicator: Not reported  
Soil Release Indicator: Not reported  
Surface Water Release Indicator: Not reported

Name: AECOM  
Address: 1705 N VICTORY PLACE  
Address 2: Not reported  
EPA ID: CAD045256187

Area Name: ENTIRE FACILITY  
Corrective Action: RELEASE TO GW CONTROLLED DETERMINATION-YES, APPLICABLE AS OF THIS DATE

Actual Date: 20010213  
Air Release Indicator: Not reported  
Groundwater Release Indicator: Not reported  
Soil Release Indicator: Not reported  
Surface Water Release Indicator: Not reported

[Click this hyperlink](#) while viewing on your computer to access additional CORRACTS: detail in the EDR Site Report.

**RCRA TSDF:**

Treatment Storage and Disposal Type: Storage  
Full Enforcement Universe: Not reported  
Corrective Action Workload Universe: Yes  
Permit Renewals Workload Universe: Not reported  
Permit Workload Universe: Not reported  
Permit Progress Universe: Storage  
Post-Closure Workload Universe: Not reported  
Closure Workload Universe: Not reported  
Operating TSDF Universe: Not reported  
Commercial TSD Indicator: No  
Active Site Fed-Reg Treatment Storage and Disposal Facility: Not reported  
Active Site Converter Treatment storage and Disposal Facility: Not reported  
Active Site State-Reg Treatment Storage and Disposal Facility: Not reported  
TSDFs Potentially Subject to CA Under 3004 (u)/(v) Universe: No  
TSDFs Only Subject to CA under Discretionary Auth Universe: Yes

**Biennial: List of Years**

Year: 2001

[Click Here for Biennial Reporting System Data:](#)

**RCRA Listings:**

Date Form Received by Agency: 20020218  
Handler Name: Aecom  
Handler Address: 1705 N VICTORY PLACE  
Handler City,State,Zip: BURBANK, CA 91505  
EPA ID: CAD045256187  
Contact Name: GENE S MATSUSHITA  
Contact Address: Not reported  
Contact City,State,Zip: Not reported  
Contact Telephone: 818-847-0197  
Contact Fax: Not reported  
Contact Email: Not reported  
Contact Title: Not reported



Map ID  
 Direction  
 Distance  
 Elevation

MAP FINDINGS

Site

Database(s)

EDR ID Number  
 EPA ID Number

**LOCKHEED CALIF PLT B1 WASTE TREATMENT (Continued)**

**1000993828**

EPA Region:	09
Land Type:	Not reported
Federal Waste Generator Description:	Small Quantity Generator
Non-Notifier:	Not reported
Biennial Report Cycle:	Not reported
Accessibility:	Not reported
Active Site Indicator:	Handler Activities, Corrective Action Activities
State District Owner:	Not reported
State District:	Not reported
Mailing Address:	2550 N HOLLYWOOD BLVD STE 301
Mailing City,State,Zip:	BURBANK, CA 91505
Owner Name:	Not reported
Owner Type:	Not reported
Operator Name:	Not reported
Operator Type:	Not reported
Short-Term Generator Activity:	No
Importer Activity:	No
Mixed Waste Generator:	No
Transporter Activity:	No
Transfer Facility Activity:	No
Recycler Activity with Storage:	No
Small Quantity On-Site Burner Exemption:	No
Smelting Melting and Refining Furnace Exemption:	No
Underground Injection Control:	No
Off-Site Waste Receipt:	No
Universal Waste Indicator:	No
Universal Waste Destination Facility:	No
Federal Universal Waste:	No
Active Site State-Reg Handler:	---
Federal Facility Indicator:	Not reported
Hazardous Secondary Material Indicator:	N
Sub-Part K Indicator:	Not reported
2018 GPRC Permit Baseline:	Not on the Baseline
2018 GPRC Renewals Baseline:	Not on the Baseline
202 GPRC Corrective Action Baseline:	Yes
Subject to Corrective Action Universe:	Yes
Non-TSDFs Where RCRA CA has Been Imposed Universe:	No
Corrective Action Priority Ranking:	No NCAPS ranking
Environmental Control Indicator:	No
Institutional Control Indicator:	No
Human Exposure Controls Indicator:	Yes
Groundwater Controls Indicator:	Yes
Significant Non-Complier Universe:	No
Unaddressed Significant Non-Complier Universe:	No
Addressed Significant Non-Complier Universe:	No
Significant Non-Complier With a Compliance Schedule Universe:	No
Financial Assurance Required:	Not reported
Handler Date of Last Change:	20231121
Recognized Trader-Importer:	No
Recognized Trader-Exporter:	No
Importer of Spent Lead Acid Batteries:	No
Exporter of Spent Lead Acid Batteries:	No
Recycler Activity Without Storage:	No
Manifest Broker:	No
Sub-Part P Indicator:	No

Map ID  
Direction  
Distance  
Elevation

MAP FINDINGS

Site

Database(s)

EDR ID Number  
EPA ID Number

**LOCKHEED CALIF PLT B1 WASTE TREATMENT (Continued)**

**1000993828**

Biennial: List of Years

Year: 2001

[Click Here for Biennial Reporting System Data:](#)

Handler - Owner Operator:

Owner/Operator Indicator:	Owner
Owner/Operator Name:	LOCKHEED MARTIN CORP
Legal Status:	Private
Date Became Current:	Not reported
Date Ended Current:	Not reported
Owner/Operator Address:	2550 N HOLLYWOOD WY STE 506
Owner/Operator City,State,Zip:	BURBANK, CA 91505
Owner/Operator Telephone:	818-847-6927
Owner/Operator Telephone Ext:	Not reported
Owner/Operator Fax:	Not reported
Owner/Operator Email:	Not reported

Historic Generators:

Receive Date:	20020218
Handler Name:	AECOM
Federal Waste Generator Description:	Small Quantity Generator
State District Owner:	Not reported
Large Quantity Handler of Universal Waste:	No
Recognized Trader Importer:	Not reported
Recognized Trader Exporter:	Not reported
Spent Lead Acid Battery Importer:	Not reported
Spent Lead Acid Battery Exporter:	Not reported
Current Record:	Yes
Non Storage Recycler Activity:	No
Electronic Manifest Broker:	No

Receive Date:	19950425
Handler Name:	LOCKHEED MARTIN CORP
Federal Waste Generator Description:	Large Quantity Generator
State District Owner:	Ca
Large Quantity Handler of Universal Waste:	No
Recognized Trader Importer:	No
Recognized Trader Exporter:	No
Spent Lead Acid Battery Importer:	No
Spent Lead Acid Battery Exporter:	No
Current Record:	No
Non Storage Recycler Activity:	Not reported
Electronic Manifest Broker:	Not reported

Receive Date:	19900511
Handler Name:	LOCKHEED AERONAUTICAL SYSTEMS COMPANY
Federal Waste Generator Description:	Large Quantity Generator
State District Owner:	Not reported
Large Quantity Handler of Universal Waste:	No
Recognized Trader Importer:	No
Recognized Trader Exporter:	No
Spent Lead Acid Battery Importer:	No
Spent Lead Acid Battery Exporter:	No
Current Record:	No
Non Storage Recycler Activity:	Not reported

Map ID  
Direction  
Distance  
Elevation

MAP FINDINGS

Site

Database(s)

EDR ID Number  
EPA ID Number

**LOCKHEED CALIF PLT B1 WASTE TREATMENT (Continued)**

**1000993828**

Electronic Manifest Broker: Not reported

Receive Date: 19920331  
Handler Name: LOCKHEED AERONAUTICAL SYSTEMS COMPANY  
Federal Waste Generator Description: Large Quantity Generator  
State District Owner: Not reported  
Large Quantity Handler of Universal Waste: No  
Recognized Trader Importer: No  
Recognized Trader Exporter: No  
Spent Lead Acid Battery Importer: No  
Spent Lead Acid Battery Exporter: No  
Current Record: No  
Non Storage Recycler Activity: Not reported  
Electronic Manifest Broker: Not reported

Receive Date: 19940325  
Handler Name: LOCKHEED ENVIR SYS & TECH  
Federal Waste Generator Description: Large Quantity Generator  
State District Owner: Not reported  
Large Quantity Handler of Universal Waste: No  
Recognized Trader Importer: No  
Recognized Trader Exporter: No  
Spent Lead Acid Battery Importer: No  
Spent Lead Acid Battery Exporter: No  
Current Record: No  
Non Storage Recycler Activity: Not reported  
Electronic Manifest Broker: Not reported

Receive Date: 19960130  
Handler Name: FORMER LOCKHEED PLANT B-1  
Federal Waste Generator Description: Large Quantity Generator  
State District Owner: Not reported  
Large Quantity Handler of Universal Waste: No  
Recognized Trader Importer: No  
Recognized Trader Exporter: No  
Spent Lead Acid Battery Importer: No  
Spent Lead Acid Battery Exporter: No  
Current Record: No  
Non Storage Recycler Activity: Not reported  
Electronic Manifest Broker: Not reported

Receive Date: 19990304  
Handler Name: LOCKHEED MARTIN CORP.- B-1  
Federal Waste Generator Description: Large Quantity Generator  
State District Owner: Not reported  
Large Quantity Handler of Universal Waste: No  
Recognized Trader Importer: No  
Recognized Trader Exporter: No  
Spent Lead Acid Battery Importer: No  
Spent Lead Acid Battery Exporter: No  
Current Record: No  
Non Storage Recycler Activity: Not reported  
Electronic Manifest Broker: Not reported

Receive Date: 20001012  
Handler Name: LOCKHEED MARTIN CORP.  
Federal Waste Generator Description: Large Quantity Generator

Map ID  
Direction  
Distance  
Elevation

MAP FINDINGS

Site

Database(s)

EDR ID Number  
EPA ID Number

**LOCKHEED CALIF PLT B1 WASTE TREATMENT (Continued)**

**1000993828**

State District Owner: Not reported  
Large Quantity Handler of Universal Waste: No  
Recognized Trader Importer: No  
Recognized Trader Exporter: No  
Spent Lead Acid Battery Importer: No  
Spent Lead Acid Battery Exporter: No  
Current Record: No  
Non Storage Recycler Activity: Not reported  
Electronic Manifest Broker: Not reported

Receive Date: 20020218  
Handler Name: LOCKHEED MARTIN SITE B-1  
Federal Waste Generator Description: Large Quantity Generator  
State District Owner: Not reported  
Large Quantity Handler of Universal Waste: No  
Recognized Trader Importer: No  
Recognized Trader Exporter: No  
Spent Lead Acid Battery Importer: No  
Spent Lead Acid Battery Exporter: No  
Current Record: No  
Non Storage Recycler Activity: Not reported  
Electronic Manifest Broker: Not reported

List of NAICS Codes and Descriptions:

NAICS Code: 336411  
NAICS Description: AIRCRAFT MANUFACTURING

NAICS Code: 336413  
NAICS Description: OTHER AIRCRAFT PARTS AND AUXILIARY EQUIPMENT MANUFACTURING

NAICS Code: 56291  
NAICS Description: REMEDIATION SERVICES

Has the Facility Received Notices of Violations:

Found Violation: Yes  
Agency Which Determined Violation: State  
Violation Short Description: TSD - Financial Requirements  
Date Violation was Determined: 19890315  
Actual Return to Compliance Date: 19891119  
Return to Compliance Qualifier: Observed  
Violation Responsible Agency: State  
Scheduled Compliance Date: Not reported  
Enforcement Identifier: 001  
Date of Enforcement Action: 19890421  
Enforcement Responsible Agency: State  
Enforcement Docket Number: Not reported  
Enforcement Attorney: R9  
Corrective Action Component: No  
Appeal Initiated Date: Not reported  
Appeal Resolution Date: Not reported  
Disposition Status Date: Not reported  
Disposition Status: Not reported  
Disposition Status Description: Not reported  
Consent/Final Order Sequence Number: Not reported  
Consent/Final Order Respondent Name: Not reported  
Consent/Final Order Lead Agency: Not reported

Map ID  
Direction  
Distance  
Elevation

MAP FINDINGS

Site

Database(s)

EDR ID Number  
EPA ID Number

**LOCKHEED CALIF PLT B1 WASTE TREATMENT (Continued)**

**1000993828**

Enforcement Type: WRITTEN INFORMAL  
Enforcement Responsible Person: R9  
Enforcement Responsible Sub-Organization: Not reported  
SEP Sequence Number: Not reported  
SEP Expenditure Amount: Not reported  
SEP Scheduled Completion Date: Not reported  
SEP Actual Date: Not reported  
SEP Defaulted Date: Not reported  
SEP Type: Not reported  
SEP Type Description: Not reported  
Proposed Amount: Not reported  
Final Monetary Amount: Not reported  
Paid Amount: Not reported  
Final Count: Not reported  
Final Amount: Not reported

Found Violation: No  
Agency Which Determined Violation: Not reported  
Violation Short Description: Not reported  
Date Violation was Determined: Not reported  
Actual Return to Compliance Date: Not reported  
Return to Compliance Qualifier: Not reported  
Violation Responsible Agency: Not reported  
Scheduled Compliance Date: Not reported  
Enforcement Identifier: Not reported  
Date of Enforcement Action: Not reported  
Enforcement Responsible Agency: Not reported  
Enforcement Docket Number: Not reported  
Enforcement Attorney: Not reported  
Corrective Action Component: Not reported  
Appeal Initiated Date: Not reported  
Appeal Resolution Date: Not reported  
Disposition Status Date: Not reported  
Disposition Status: Not reported  
Disposition Status Description: Not reported  
Consent/Final Order Sequence Number: Not reported  
Consent/Final Order Respondent Name: Not reported  
Consent/Final Order Lead Agency: Not reported  
Enforcement Type: Not reported  
Enforcement Responsible Person: Not reported  
Enforcement Responsible Sub-Organization: Not reported  
SEP Sequence Number: Not reported  
SEP Expenditure Amount: Not reported  
SEP Scheduled Completion Date: Not reported  
SEP Actual Date: Not reported  
SEP Defaulted Date: Not reported  
SEP Type: Not reported  
SEP Type Description: Not reported  
Proposed Amount: Not reported  
Final Monetary Amount: Not reported  
Paid Amount: Not reported  
Final Count: Not reported  
Final Amount: Not reported

Found Violation: No  
Agency Which Determined Violation: Not reported  
Violation Short Description: Not reported

Map ID  
Direction  
Distance  
Elevation

MAP FINDINGS

Site

Database(s)

EDR ID Number  
EPA ID Number

**LOCKHEED CALIF PLT B1 WASTE TREATMENT (Continued)**

**1000993828**

Date Violation was Determined:	Not reported
Actual Return to Compliance Date:	Not reported
Return to Compliance Qualifier:	Not reported
Violation Responsible Agency:	Not reported
Scheduled Compliance Date:	Not reported
Enforcement Identifier:	Not reported
Date of Enforcement Action:	Not reported
Enforcement Responsible Agency:	Not reported
Enforcement Docket Number:	Not reported
Enforcement Attorney:	Not reported
Corrective Action Component:	Not reported
Appeal Initiated Date:	Not reported
Appeal Resolution Date:	Not reported
Disposition Status Date:	Not reported
Disposition Status:	Not reported
Disposition Status Description:	Not reported
Consent/Final Order Sequence Number:	Not reported
Consent/Final Order Respondent Name:	Not reported
Consent/Final Order Lead Agency:	Not reported
Enforcement Type:	Not reported
Enforcement Responsible Person:	Not reported
Enforcement Responsible Sub-Organization:	Not reported
SEP Sequence Number:	Not reported
SEP Expenditure Amount:	Not reported
SEP Scheduled Completion Date:	Not reported
SEP Actual Date:	Not reported
SEP Defaulted Date:	Not reported
SEP Type:	Not reported
SEP Type Description:	Not reported
Proposed Amount:	Not reported
Final Monetary Amount:	Not reported
Paid Amount:	Not reported
Final Count:	Not reported
Final Amount:	Not reported
Found Violation:	Yes
Agency Which Determined Violation:	State
Violation Short Description:	TSD - General
Date Violation was Determined:	19890315
Actual Return to Compliance Date:	19891119
Return to Compliance Qualifier:	Observed
Violation Responsible Agency:	State
Scheduled Compliance Date:	Not reported
Enforcement Identifier:	001
Date of Enforcement Action:	19890727
Enforcement Responsible Agency:	State
Enforcement Docket Number:	Not reported
Enforcement Attorney:	R9
Corrective Action Component:	No
Appeal Initiated Date:	Not reported
Appeal Resolution Date:	Not reported
Disposition Status Date:	Not reported
Disposition Status:	Not reported
Disposition Status Description:	Not reported
Consent/Final Order Sequence Number:	Not reported
Consent/Final Order Respondent Name:	Not reported
Consent/Final Order Lead Agency:	Not reported

Map ID  
Direction  
Distance  
Elevation

MAP FINDINGS

Site

Database(s)

EDR ID Number  
EPA ID Number

**LOCKHEED CALIF PLT B1 WASTE TREATMENT (Continued)**

**1000993828**

Enforcement Type: FINAL 3008(A) COMPLIANCE ORDER  
Enforcement Responsible Person: R9  
Enforcement Responsible Sub-Organization: Not reported  
SEP Sequence Number: Not reported  
SEP Expenditure Amount: Not reported  
SEP Scheduled Completion Date: Not reported  
SEP Actual Date: Not reported  
SEP Defaulted Date: Not reported  
SEP Type: Not reported  
SEP Type Description: Not reported  
Proposed Amount: 100800  
Final Monetary Amount: 75000  
Paid Amount: 75000  
Final Count: 1  
Final Amount: 75000

Found Violation: No  
Agency Which Determined Violation: Not reported  
Violation Short Description: Not reported  
Date Violation was Determined: Not reported  
Actual Return to Compliance Date: Not reported  
Return to Compliance Qualifier: Not reported  
Violation Responsible Agency: Not reported  
Scheduled Compliance Date: Not reported  
Enforcement Identifier: Not reported  
Date of Enforcement Action: Not reported  
Enforcement Responsible Agency: Not reported  
Enforcement Docket Number: Not reported  
Enforcement Attorney: Not reported  
Corrective Action Component: Not reported  
Appeal Initiated Date: Not reported  
Appeal Resolution Date: Not reported  
Disposition Status Date: Not reported  
Disposition Status: Not reported  
Disposition Status Description: Not reported  
Consent/Final Order Sequence Number: Not reported  
Consent/Final Order Respondent Name: Not reported  
Consent/Final Order Lead Agency: Not reported  
Enforcement Type: Not reported  
Enforcement Responsible Person: Not reported  
Enforcement Responsible Sub-Organization: Not reported  
SEP Sequence Number: Not reported  
SEP Expenditure Amount: Not reported  
SEP Scheduled Completion Date: Not reported  
SEP Actual Date: Not reported  
SEP Defaulted Date: Not reported  
SEP Type: Not reported  
SEP Type Description: Not reported  
Proposed Amount: Not reported  
Final Monetary Amount: Not reported  
Paid Amount: Not reported  
Final Count: Not reported  
Final Amount: Not reported

Found Violation: Yes  
Agency Which Determined Violation: State  
Violation Short Description: TSD - General

Map ID  
Direction  
Distance  
Elevation

MAP FINDINGS

Site

Database(s)

EDR ID Number  
EPA ID Number

**LOCKHEED CALIF PLT B1 WASTE TREATMENT (Continued)**

**1000993828**

Date Violation was Determined:	19890315
Actual Return to Compliance Date:	19891119
Return to Compliance Qualifier:	Observed
Violation Responsible Agency:	State
Scheduled Compliance Date:	Not reported
Enforcement Identifier:	001
Date of Enforcement Action:	19890421
Enforcement Responsible Agency:	State
Enforcement Docket Number:	Not reported
Enforcement Attorney:	R9
Corrective Action Component:	No
Appeal Initiated Date:	Not reported
Appeal Resolution Date:	Not reported
Disposition Status Date:	Not reported
Disposition Status:	Not reported
Disposition Status Description:	Not reported
Consent/Final Order Sequence Number:	Not reported
Consent/Final Order Respondent Name:	Not reported
Consent/Final Order Lead Agency:	Not reported
Enforcement Type:	WRITTEN INFORMAL
Enforcement Responsible Person:	R9
Enforcement Responsible Sub-Organization:	Not reported
SEP Sequence Number:	Not reported
SEP Expenditure Amount:	Not reported
SEP Scheduled Completion Date:	Not reported
SEP Actual Date:	Not reported
SEP Defaulted Date:	Not reported
SEP Type:	Not reported
SEP Type Description:	Not reported
Proposed Amount:	Not reported
Final Monetary Amount:	Not reported
Paid Amount:	Not reported
Final Count:	Not reported
Final Amount:	Not reported
Found Violation:	Yes
Agency Which Determined Violation:	EPA
Violation Short Description:	TSD - General
Date Violation was Determined:	19901128
Actual Return to Compliance Date:	19910207
Return to Compliance Qualifier:	Observed
Violation Responsible Agency:	EPA
Scheduled Compliance Date:	19910119
Enforcement Identifier:	001
Date of Enforcement Action:	19901219
Enforcement Responsible Agency:	EPA
Enforcement Docket Number:	Not reported
Enforcement Attorney:	R9
Corrective Action Component:	No
Appeal Initiated Date:	Not reported
Appeal Resolution Date:	Not reported
Disposition Status Date:	Not reported
Disposition Status:	Not reported
Disposition Status Description:	Not reported
Consent/Final Order Sequence Number:	Not reported
Consent/Final Order Respondent Name:	Not reported
Consent/Final Order Lead Agency:	Not reported



Map ID  
Direction  
Distance  
Elevation

MAP FINDINGS

Site

Database(s)

EDR ID Number  
EPA ID Number

**LOCKHEED CALIF PLT B1 WASTE TREATMENT (Continued)**

**1000993828**

Enforcement Type:	WRITTEN INFORMAL
Enforcement Responsible Person:	R9EPA
Enforcement Responsible Sub-Organization:	Not reported
SEP Sequence Number:	Not reported
SEP Expenditure Amount:	Not reported
SEP Scheduled Completion Date:	Not reported
SEP Actual Date:	Not reported
SEP Defaulted Date:	Not reported
SEP Type:	Not reported
SEP Type Description:	Not reported
Proposed Amount:	Not reported
Final Monetary Amount:	Not reported
Paid Amount:	Not reported
Final Count:	Not reported
Final Amount:	Not reported
Found Violation:	No
Agency Which Determined Violation:	Not reported
Violation Short Description:	Not reported
Date Violation was Determined:	Not reported
Actual Return to Compliance Date:	Not reported
Return to Compliance Qualifier:	Not reported
Violation Responsible Agency:	Not reported
Scheduled Compliance Date:	Not reported
Enforcement Identifier:	Not reported
Date of Enforcement Action:	Not reported
Enforcement Responsible Agency:	Not reported
Enforcement Docket Number:	Not reported
Enforcement Attorney:	Not reported
Corrective Action Component:	Not reported
Appeal Initiated Date:	Not reported
Appeal Resolution Date:	Not reported
Disposition Status Date:	Not reported
Disposition Status:	Not reported
Disposition Status Description:	Not reported
Consent/Final Order Sequence Number:	Not reported
Consent/Final Order Respondent Name:	Not reported
Consent/Final Order Lead Agency:	Not reported
Enforcement Type:	Not reported
Enforcement Responsible Person:	Not reported
Enforcement Responsible Sub-Organization:	Not reported
SEP Sequence Number:	Not reported
SEP Expenditure Amount:	Not reported
SEP Scheduled Completion Date:	Not reported
SEP Actual Date:	Not reported
SEP Defaulted Date:	Not reported
SEP Type:	Not reported
SEP Type Description:	Not reported
Proposed Amount:	Not reported
Final Monetary Amount:	Not reported
Paid Amount:	Not reported
Final Count:	Not reported
Final Amount:	Not reported
Found Violation:	Yes
Agency Which Determined Violation:	State
Violation Short Description:	TSD - Financial Requirements

Map ID  
Direction  
Distance  
Elevation

MAP FINDINGS

Site

Database(s)

EDR ID Number  
EPA ID Number

**LOCKHEED CALIF PLT B1 WASTE TREATMENT (Continued)**

**1000993828**

Date Violation was Determined:	19890315
Actual Return to Compliance Date:	19891119
Return to Compliance Qualifier:	Observed
Violation Responsible Agency:	State
Scheduled Compliance Date:	Not reported
Enforcement Identifier:	001
Date of Enforcement Action:	19890727
Enforcement Responsible Agency:	State
Enforcement Docket Number:	Not reported
Enforcement Attorney:	R9
Corrective Action Component:	No
Appeal Initiated Date:	Not reported
Appeal Resolution Date:	Not reported
Disposition Status Date:	Not reported
Disposition Status:	Not reported
Disposition Status Description:	Not reported
Consent/Final Order Sequence Number:	Not reported
Consent/Final Order Respondent Name:	Not reported
Consent/Final Order Lead Agency:	Not reported
Enforcement Type:	FINAL 3008(A) COMPLIANCE ORDER
Enforcement Responsible Person:	R9
Enforcement Responsible Sub-Organization:	Not reported
SEP Sequence Number:	Not reported
SEP Expenditure Amount:	Not reported
SEP Scheduled Completion Date:	Not reported
SEP Actual Date:	Not reported
SEP Defaulted Date:	Not reported
SEP Type:	Not reported
SEP Type Description:	Not reported
Proposed Amount:	100800
Final Monetary Amount:	75000
Paid Amount:	75000
Final Count:	1
Final Amount:	75000
Found Violation:	No
Agency Which Determined Violation:	Not reported
Violation Short Description:	Not reported
Date Violation was Determined:	Not reported
Actual Return to Compliance Date:	Not reported
Return to Compliance Qualifier:	Not reported
Violation Responsible Agency:	Not reported
Scheduled Compliance Date:	Not reported
Enforcement Identifier:	Not reported
Date of Enforcement Action:	Not reported
Enforcement Responsible Agency:	Not reported
Enforcement Docket Number:	Not reported
Enforcement Attorney:	Not reported
Corrective Action Component:	Not reported
Appeal Initiated Date:	Not reported
Appeal Resolution Date:	Not reported
Disposition Status Date:	Not reported
Disposition Status:	Not reported
Disposition Status Description:	Not reported
Consent/Final Order Sequence Number:	Not reported
Consent/Final Order Respondent Name:	Not reported
Consent/Final Order Lead Agency:	Not reported

Map ID  
Direction  
Distance  
Elevation

MAP FINDINGS

Site

Database(s)

EDR ID Number  
EPA ID Number

**LOCKHEED CALIF PLT B1 WASTE TREATMENT (Continued)**

**1000993828**

Enforcement Type: Not reported  
Enforcement Responsible Person: Not reported  
Enforcement Responsible Sub-Organization: Not reported  
SEP Sequence Number: Not reported  
SEP Expenditure Amount: Not reported  
SEP Scheduled Completion Date: Not reported  
SEP Actual Date: Not reported  
SEP Defaulted Date: Not reported  
SEP Type: Not reported  
SEP Type Description: Not reported  
Proposed Amount: Not reported  
Final Monetary Amount: Not reported  
Paid Amount: Not reported  
Final Count: Not reported  
Final Amount: Not reported

Found Violation: No  
Agency Which Determined Violation: Not reported  
Violation Short Description: Not reported  
Date Violation was Determined: Not reported  
Actual Return to Compliance Date: Not reported  
Return to Compliance Qualifier: Not reported  
Violation Responsible Agency: Not reported  
Scheduled Compliance Date: Not reported  
Enforcement Identifier: Not reported  
Date of Enforcement Action: Not reported  
Enforcement Responsible Agency: Not reported  
Enforcement Docket Number: Not reported  
Enforcement Attorney: Not reported  
Corrective Action Component: Not reported  
Appeal Initiated Date: Not reported  
Appeal Resolution Date: Not reported  
Disposition Status Date: Not reported  
Disposition Status: Not reported  
Disposition Status Description: Not reported  
Consent/Final Order Sequence Number: Not reported  
Consent/Final Order Respondent Name: Not reported  
Consent/Final Order Lead Agency: Not reported  
Enforcement Type: Not reported  
Enforcement Responsible Person: Not reported  
Enforcement Responsible Sub-Organization: Not reported  
SEP Sequence Number: Not reported  
SEP Expenditure Amount: Not reported  
SEP Scheduled Completion Date: Not reported  
SEP Actual Date: Not reported  
SEP Defaulted Date: Not reported  
SEP Type: Not reported  
SEP Type Description: Not reported  
Proposed Amount: Not reported  
Final Monetary Amount: Not reported  
Paid Amount: Not reported  
Final Count: Not reported  
Final Amount: Not reported

Found Violation: No  
Agency Which Determined Violation: Not reported  
Violation Short Description: Not reported

Map ID  
Direction  
Distance  
Elevation

MAP FINDINGS

Site

Database(s)

EDR ID Number  
EPA ID Number

**LOCKHEED CALIF PLT B1 WASTE TREATMENT (Continued)**

**1000993828**

Date Violation was Determined:	Not reported
Actual Return to Compliance Date:	Not reported
Return to Compliance Qualifier:	Not reported
Violation Responsible Agency:	Not reported
Scheduled Compliance Date:	Not reported
Enforcement Identifier:	Not reported
Date of Enforcement Action:	Not reported
Enforcement Responsible Agency:	Not reported
Enforcement Docket Number:	Not reported
Enforcement Attorney:	Not reported
Corrective Action Component:	Not reported
Appeal Initiated Date:	Not reported
Appeal Resolution Date:	Not reported
Disposition Status Date:	Not reported
Disposition Status:	Not reported
Disposition Status Description:	Not reported
Consent/Final Order Sequence Number:	Not reported
Consent/Final Order Respondent Name:	Not reported
Consent/Final Order Lead Agency:	Not reported
Enforcement Type:	Not reported
Enforcement Responsible Person:	Not reported
Enforcement Responsible Sub-Organization:	Not reported
SEP Sequence Number:	Not reported
SEP Expenditure Amount:	Not reported
SEP Scheduled Completion Date:	Not reported
SEP Actual Date:	Not reported
SEP Defaulted Date:	Not reported
SEP Type:	Not reported
SEP Type Description:	Not reported
Proposed Amount:	Not reported
Final Monetary Amount:	Not reported
Paid Amount:	Not reported
Final Count:	Not reported
Final Amount:	Not reported
Found Violation:	No
Agency Which Determined Violation:	Not reported
Violation Short Description:	Not reported
Date Violation was Determined:	Not reported
Actual Return to Compliance Date:	Not reported
Return to Compliance Qualifier:	Not reported
Violation Responsible Agency:	Not reported
Scheduled Compliance Date:	Not reported
Enforcement Identifier:	Not reported
Date of Enforcement Action:	Not reported
Enforcement Responsible Agency:	Not reported
Enforcement Docket Number:	Not reported
Enforcement Attorney:	Not reported
Corrective Action Component:	Not reported
Appeal Initiated Date:	Not reported
Appeal Resolution Date:	Not reported
Disposition Status Date:	Not reported
Disposition Status:	Not reported
Disposition Status Description:	Not reported
Consent/Final Order Sequence Number:	Not reported
Consent/Final Order Respondent Name:	Not reported
Consent/Final Order Lead Agency:	Not reported

Map ID  
Direction  
Distance  
Elevation

MAP FINDINGS

Site

Database(s)

EDR ID Number  
EPA ID Number

**LOCKHEED CALIF PLT B1 WASTE TREATMENT (Continued)**

**1000993828**

Enforcement Type:	Not reported	
Enforcement Responsible Person:		Not reported
Enforcement Responsible Sub-Organization:		Not reported
SEP Sequence Number:	Not reported	
SEP Expenditure Amount:		Not reported
SEP Scheduled Completion Date:		Not reported
SEP Actual Date:		Not reported
SEP Defaulted Date:		Not reported
SEP Type:		Not reported
SEP Type Description:		Not reported
Proposed Amount:		Not reported
Final Monetary Amount:		Not reported
Paid Amount:		Not reported
Final Count:		Not reported
Final Amount:		Not reported
Found Violation:		No
Agency Which Determined Violation:		Not reported
Violation Short Description:		Not reported
Date Violation was Determined:		Not reported
Actual Return to Compliance Date:		Not reported
Return to Compliance Qualifier:		Not reported
Violation Responsible Agency:		Not reported
Scheduled Compliance Date:		Not reported
Enforcement Identifier:		Not reported
Date of Enforcement Action:		Not reported
Enforcement Responsible Agency:		Not reported
Enforcement Docket Number:		Not reported
Enforcement Attorney:		Not reported
Corrective Action Component:		Not reported
Appeal Initiated Date:		Not reported
Appeal Resolution Date:		Not reported
Disposition Status Date:		Not reported
Disposition Status:		Not reported
Disposition Status Description:		Not reported
Consent/Final Order Sequence Number:	Not reported	
Consent/Final Order Respondent Name:		Not reported
Consent/Final Order Lead Agency:		Not reported
Enforcement Type:	Not reported	
Enforcement Responsible Person:		Not reported
Enforcement Responsible Sub-Organization:		Not reported
SEP Sequence Number:	Not reported	
SEP Expenditure Amount:		Not reported
SEP Scheduled Completion Date:		Not reported
SEP Actual Date:		Not reported
SEP Defaulted Date:		Not reported
SEP Type:		Not reported
SEP Type Description:		Not reported
Proposed Amount:		Not reported
Final Monetary Amount:		Not reported
Paid Amount:		Not reported
Final Count:		Not reported
Final Amount:		Not reported
Found Violation:		Yes
Agency Which Determined Violation:		EPA
Violation Short Description:		TSD - Financial Requirements

Map ID  
Direction  
Distance  
Elevation

MAP FINDINGS

Site

Database(s)

EDR ID Number  
EPA ID Number

**LOCKHEED CALIF PLT B1 WASTE TREATMENT (Continued)**

**1000993828**

Date Violation was Determined:	19920415
Actual Return to Compliance Date:	19930602
Return to Compliance Qualifier:	Observed
Violation Responsible Agency:	EPA
Scheduled Compliance Date:	Not reported
Enforcement Identifier:	Not reported
Date of Enforcement Action:	Not reported
Enforcement Responsible Agency:	Not reported
Enforcement Docket Number:	Not reported
Enforcement Attorney:	Not reported
Corrective Action Component:	Not reported
Appeal Initiated Date:	Not reported
Appeal Resolution Date:	Not reported
Disposition Status Date:	Not reported
Disposition Status:	Not reported
Disposition Status Description:	Not reported
Consent/Final Order Sequence Number:	Not reported
Consent/Final Order Respondent Name:	Not reported
Consent/Final Order Lead Agency:	Not reported
Enforcement Type:	Not reported
Enforcement Responsible Person:	Not reported
Enforcement Responsible Sub-Organization:	Not reported
SEP Sequence Number:	Not reported
SEP Expenditure Amount:	Not reported
SEP Scheduled Completion Date:	Not reported
SEP Actual Date:	Not reported
SEP Defaulted Date:	Not reported
SEP Type:	Not reported
SEP Type Description:	Not reported
Proposed Amount:	Not reported
Final Monetary Amount:	Not reported
Paid Amount:	Not reported
Final Count:	Not reported
Final Amount:	Not reported
Found Violation:	No
Agency Which Determined Violation:	Not reported
Violation Short Description:	Not reported
Date Violation was Determined:	Not reported
Actual Return to Compliance Date:	Not reported
Return to Compliance Qualifier:	Not reported
Violation Responsible Agency:	Not reported
Scheduled Compliance Date:	Not reported
Enforcement Identifier:	Not reported
Date of Enforcement Action:	Not reported
Enforcement Responsible Agency:	Not reported
Enforcement Docket Number:	Not reported
Enforcement Attorney:	Not reported
Corrective Action Component:	Not reported
Appeal Initiated Date:	Not reported
Appeal Resolution Date:	Not reported
Disposition Status Date:	Not reported
Disposition Status:	Not reported
Disposition Status Description:	Not reported
Consent/Final Order Sequence Number:	Not reported
Consent/Final Order Respondent Name:	Not reported
Consent/Final Order Lead Agency:	Not reported

Map ID  
Direction  
Distance  
Elevation

MAP FINDINGS

Site

Database(s)

EDR ID Number  
EPA ID Number

**LOCKHEED CALIF PLT B1 WASTE TREATMENT (Continued)**

**1000993828**

Enforcement Type:	Not reported	
Enforcement Responsible Person:		Not reported
Enforcement Responsible Sub-Organization:		Not reported
SEP Sequence Number:	Not reported	
SEP Expenditure Amount:		Not reported
SEP Scheduled Completion Date:		Not reported
SEP Actual Date:		Not reported
SEP Defaulted Date:		Not reported
SEP Type:		Not reported
SEP Type Description:		Not reported
Proposed Amount:		Not reported
Final Monetary Amount:		Not reported
Paid Amount:		Not reported
Final Count:		Not reported
Final Amount:		Not reported
Found Violation:		Yes
Agency Which Determined Violation:		EPA
Violation Short Description:		Permits - Application
Date Violation was Determined:		19901128
Actual Return to Compliance Date:		19910207
Return to Compliance Qualifier:		Observed
Violation Responsible Agency:		EPA
Scheduled Compliance Date:		19910119
Enforcement Identifier:		001
Date of Enforcement Action:		19901219
Enforcement Responsible Agency:		EPA
Enforcement Docket Number:		Not reported
Enforcement Attorney:		R9
Corrective Action Component:		No
Appeal Initiated Date:		Not reported
Appeal Resolution Date:		Not reported
Disposition Status Date:		Not reported
Disposition Status:		Not reported
Disposition Status Description:		Not reported
Consent/Final Order Sequence Number:	Not reported	
Consent/Final Order Respondent Name:		Not reported
Consent/Final Order Lead Agency:		Not reported
Enforcement Type:	WRITTEN INFORMAL	
Enforcement Responsible Person:		R9EPA
Enforcement Responsible Sub-Organization:		Not reported
SEP Sequence Number:	Not reported	
SEP Expenditure Amount:		Not reported
SEP Scheduled Completion Date:		Not reported
SEP Actual Date:		Not reported
SEP Defaulted Date:		Not reported
SEP Type:		Not reported
SEP Type Description:		Not reported
Proposed Amount:		Not reported
Final Monetary Amount:		Not reported
Paid Amount:		Not reported
Final Count:		Not reported
Final Amount:		Not reported
Evaluation Action Summary:		
Evaluation Date:		19890315
Evaluation Responsible Agency:		State

Map ID  
Direction  
Distance  
Elevation

MAP FINDINGS

Site

Database(s)

EDR ID Number  
EPA ID Number

**LOCKHEED CALIF PLT B1 WASTE TREATMENT (Continued)**

**1000993828**

Found Violation: Yes  
Evaluation Type Description: COMPLIANCE EVALUATION INSPECTION  
Evaluation Responsible Person Identifier: R9  
Evaluation Responsible Sub-Organization: Not reported  
Actual Return to Compliance Date: 19891119  
Scheduled Compliance Date: Not reported  
Date of Request: Not reported  
Date Response Received: Not reported  
Request Agency: Not reported  
Former Citation: Not reported

Evaluation Date: 19871119  
Evaluation Responsible Agency: State  
Found Violation: No  
Evaluation Type Description: COMPLIANCE EVALUATION INSPECTION  
Evaluation Responsible Person Identifier: R9  
Evaluation Responsible Sub-Organization: Not reported  
Actual Return to Compliance Date: Not reported  
Scheduled Compliance Date: Not reported  
Date of Request: Not reported  
Date Response Received: Not reported  
Request Agency: Not reported  
Former Citation: Not reported

Evaluation Date: 19871130  
Evaluation Responsible Agency: State  
Found Violation: No  
Evaluation Type Description: FINANCIAL RECORD REVIEW  
Evaluation Responsible Person Identifier: R9  
Evaluation Responsible Sub-Organization: Not reported  
Actual Return to Compliance Date: Not reported  
Scheduled Compliance Date: Not reported  
Date of Request: Not reported  
Date Response Received: Not reported  
Request Agency: Not reported  
Former Citation: Not reported

Evaluation Date: 19890315  
Evaluation Responsible Agency: State  
Found Violation: Yes  
Evaluation Type Description: COMPLIANCE EVALUATION INSPECTION  
Evaluation Responsible Person Identifier: R9  
Evaluation Responsible Sub-Organization: Not reported  
Actual Return to Compliance Date: 19891119  
Scheduled Compliance Date: Not reported  
Date of Request: Not reported  
Date Response Received: Not reported  
Request Agency: Not reported  
Former Citation: Not reported

Evaluation Date: 19871119  
Evaluation Responsible Agency: State  
Found Violation: No  
Evaluation Type Description: FOCUSED COMPLIANCE INSPECTION  
Evaluation Responsible Person Identifier: R9  
Evaluation Responsible Sub-Organization: Not reported  
Actual Return to Compliance Date: Not reported



Map ID  
Direction  
Distance  
Elevation

MAP FINDINGS

Site

Database(s)

EDR ID Number  
EPA ID Number

**LOCKHEED CALIF PLT B1 WASTE TREATMENT (Continued)**

**1000993828**

Scheduled Compliance Date: Not reported  
Date of Request: Not reported  
Date Response Received: Not reported  
Request Agency: Not reported  
Former Citation: Not reported

Evaluation Date: 19890315  
Evaluation Responsible Agency: State  
Found Violation: Yes  
Evaluation Type Description: COMPLIANCE EVALUATION INSPECTION  
Evaluation Responsible Person Identifier: R9  
Evaluation Responsible Sub-Organization: Not reported  
Actual Return to Compliance Date: 19891119  
Scheduled Compliance Date: Not reported  
Date of Request: Not reported  
Date Response Received: Not reported  
Request Agency: Not reported  
Former Citation: Not reported

Evaluation Date: 19901128  
Evaluation Responsible Agency: EPA  
Found Violation: Yes  
Evaluation Type Description: COMPLIANCE EVALUATION INSPECTION  
Evaluation Responsible Person Identifier: R9EPA  
Evaluation Responsible Sub-Organization: Not reported  
Actual Return to Compliance Date: 19910207  
Scheduled Compliance Date: 19910119  
Date of Request: Not reported  
Date Response Received: Not reported  
Request Agency: Not reported  
Former Citation: Not reported

Evaluation Date: 20140717  
Evaluation Responsible Agency: State  
Found Violation: No  
Evaluation Type Description: COMPLIANCE EVALUATION INSPECTION  
Evaluation Responsible Person Identifier: Not reported  
Evaluation Responsible Sub-Organization: Not reported  
Actual Return to Compliance Date: Not reported  
Scheduled Compliance Date: Not reported  
Date of Request: Not reported  
Date Response Received: Not reported  
Request Agency: Not reported  
Former Citation: Not reported

Evaluation Date: 19890315  
Evaluation Responsible Agency: State  
Found Violation: Yes  
Evaluation Type Description: COMPLIANCE EVALUATION INSPECTION  
Evaluation Responsible Person Identifier: R9  
Evaluation Responsible Sub-Organization: Not reported  
Actual Return to Compliance Date: 19891119  
Scheduled Compliance Date: Not reported  
Date of Request: Not reported  
Date Response Received: Not reported  
Request Agency: Not reported  
Former Citation: Not reported

Map ID  
Direction  
Distance  
Elevation

MAP FINDINGS

Site

Database(s)

EDR ID Number  
EPA ID Number

**LOCKHEED CALIF PLT B1 WASTE TREATMENT (Continued)**

**1000993828**

Evaluation Date: 20061017  
Evaluation Responsible Agency: State  
Found Violation: No  
Evaluation Type Description: COMPLIANCE EVALUATION INSPECTION  
Evaluation Responsible Person Identifier: Not reported  
Evaluation Responsible Sub-Organization: Not reported  
Actual Return to Compliance Date: Not reported  
Scheduled Compliance Date: Not reported  
Date of Request: Not reported  
Date Response Received: Not reported  
Request Agency: Not reported  
Former Citation: Not reported

Evaluation Date: 19901128  
Evaluation Responsible Agency: EPA  
Found Violation: No  
Evaluation Type Description: SIGNIFICANT NON-COMPLIER  
Evaluation Responsible Person Identifier: Not reported  
Evaluation Responsible Sub-Organization: Not reported  
Actual Return to Compliance Date: Not reported  
Scheduled Compliance Date: Not reported  
Date of Request: Not reported  
Date Response Received: Not reported  
Request Agency: Not reported  
Former Citation: Not reported

Evaluation Date: 19871201  
Evaluation Responsible Agency: State  
Found Violation: No  
Evaluation Type Description: FINANCIAL RECORD REVIEW  
Evaluation Responsible Person Identifier: R9  
Evaluation Responsible Sub-Organization: Not reported  
Actual Return to Compliance Date: Not reported  
Scheduled Compliance Date: Not reported  
Date of Request: Not reported  
Date Response Received: Not reported  
Request Agency: Not reported  
Former Citation: Not reported

Evaluation Date: 19910207  
Evaluation Responsible Agency: EPA  
Found Violation: No  
Evaluation Type Description: NO LONGER A SIGNIFICANT NON-COMPLIER  
Evaluation Responsible Person Identifier: Not reported  
Evaluation Responsible Sub-Organization: Not reported  
Actual Return to Compliance Date: Not reported  
Scheduled Compliance Date: Not reported  
Date of Request: Not reported  
Date Response Received: Not reported  
Request Agency: Not reported  
Former Citation: Not reported

Evaluation Date: 19940413  
Evaluation Responsible Agency: State  
Found Violation: No  
Evaluation Type Description: COMPLIANCE EVALUATION INSPECTION  
Evaluation Responsible Person Identifier: R9

Map ID  
Direction  
Distance  
Elevation

MAP FINDINGS

Site

Database(s)

EDR ID Number  
EPA ID Number

**LOCKHEED CALIF PLT B1 WASTE TREATMENT (Continued)**

**1000993828**

Evaluation Responsible Sub-Organization: Not reported  
Actual Return to Compliance Date: Not reported  
Scheduled Compliance Date: Not reported  
Date of Request: Not reported  
Date Response Received: Not reported  
Request Agency: Not reported  
Former Citation: Not reported

Evaluation Date: 19920415  
Evaluation Responsible Agency: EPA Contractor/Grantee  
Found Violation: Yes  
Evaluation Type Description: FINANCIAL RECORD REVIEW  
Evaluation Responsible Person Identifier: R9EPA  
Evaluation Responsible Sub-Organization: Not reported  
Actual Return to Compliance Date: 19930602  
Scheduled Compliance Date: Not reported  
Date of Request: Not reported  
Date Response Received: Not reported  
Request Agency: Not reported  
Former Citation: Not reported

Evaluation Date: 19930602  
Evaluation Responsible Agency: State  
Found Violation: No  
Evaluation Type Description: FINANCIAL RECORD REVIEW  
Evaluation Responsible Person Identifier: R9  
Evaluation Responsible Sub-Organization: Not reported  
Actual Return to Compliance Date: Not reported  
Scheduled Compliance Date: Not reported  
Date of Request: Not reported  
Date Response Received: Not reported  
Request Agency: Not reported  
Former Citation: Not reported

Evaluation Date: 19901128  
Evaluation Responsible Agency: EPA  
Found Violation: Yes  
Evaluation Type Description: COMPLIANCE EVALUATION INSPECTION  
Evaluation Responsible Person Identifier: R9EPA  
Evaluation Responsible Sub-Organization: Not reported  
Actual Return to Compliance Date: 19910207  
Scheduled Compliance Date: 19910119  
Date of Request: Not reported  
Date Response Received: Not reported  
Request Agency: Not reported  
Former Citation: Not reported

Map ID  
Direction  
Distance  
Elevation

MAP FINDINGS

Site

Database(s)

EDR ID Number  
EPA ID Number

**LOCKHEED CALIF PLT B1 WASTE TREATMENT (Continued)**

**1000993828**

2020 COR ACTION:

EPA ID: CAD045256187  
Region: 9  
Action: Not reported

FINDS:

Registry ID: 110055895786

[Click Here for FRS Facility Detail Report:](#)

Environmental Interest/Information System:

The California Environmental Reporting System (CERS) is a statewide web-based user and information exchange system to support over 140,000 regulated businesses and over 130 local agencies in electronically collecting and reporting significant hazardous materials, hazardous waste and compliance and enforcement data as mandated by California law. Under oversight by Cal/EPA, certified local governing agencies (Unified Program Agencies - UPAs) consolidate, coordinate and provide consistent regulatory activities for six state and federal environmental programs.

The California Environmental Protection Agency (CalEPA) has recently implemented a new data warehouse system (nSite). This data warehouse combines and merges facility and site information from five different systems managed within CalEPA. The five systems are: California Environmental Reporting System (CERS), EnviroStor, GeoTracker, California Integrated Water Quality System (CIWQS), and Toxic Release Inventory (TRI).

Registry ID: 110000609547

[Click Here for FRS Facility Detail Report:](#)

Environmental Interest/Information System:

All generators and treatment, storage, and disposal (TSD) facilities who handle hazardous waste are required to report to the EPA Administrator at least once every two years. The data collected is used to create the National Biennial Resource Conservation and Recovery Act (RCRA) Hazardous Waste Report. This data is processed within the RCRA Information (RCRAInfo) database

THE EMISSION INVENTORY SYSTEM (EIS) MAINTAINS AN INVENTORY OF LARGE STATIONARY SOURCES AND VOLUNTARILY-REPORTED SMALLER SOURCES OF AIR POINT POLLUTANT EMITTERS. IT CONTAINS INFORMATION ABOUT FACILITY SITES AND THEIR PHYSICAL LOCATION, EMISSIONS UNITS, EMISSIONS PROCESSES, RELEASE POINTS, CONTROL APPROACHES, AND REGULATIONS. FACILITY INVENTORY DATA ARE KEPT SEPARATE FROM THE EMISSIONS DATA AND HAVE STABLE IDENTIFIERS TO IMPROVE CONTINUITY FROM YEAR TO YEAR AND TO HELP IDENTIFY DUPLICATE OR MISSING FACILITIES

The Toxic Release Inventory System (TRIS) is a publicly available EPA database reported annually by certain covered industry groups, as well as federal facilities. It contains information about more than 650 toxic chemicals that are being used, manufactured, treated, transported, or released into the environment, and includes information about waste management and pollution prevention activities.

The California Environmental Protection Agency (CalEPA) has recently implemented a new data warehouse system (nSite). This data warehouse combines and merges facility and site information from five different systems managed within CalEPA. The five systems are: California

Map ID  
 Direction  
 Distance  
 Elevation

MAP FINDINGS

Site

Database(s)

EDR ID Number  
 EPA ID Number

**LOCKHEED CALIF PLT B1 WASTE TREATMENT (Continued)**

**1000993828**

Environmental Reporting System (CERS), EnviroStor, GeoTracker, California Integrated Water Quality System (CIWQS), and Toxic Release Inventory (TRI).  
 The Resource Conservation and Recovery Act Information System (RCRAInfo) is EPA's comprehensive information system in support of the Resource Conservation and Recovery Act (RCRA) of 1976 and the Hazardous and Solid Waste Amendments (HSWA) of 1984. It tracks many types of information about generators, transporters, treaters, storers, and disposers of hazardous waste.  
 California's Hazardous Waste Tracking System Data Mart (HWTS-DATAMART) provides information on hazardous waste shipments for generators, transporters, and treatment, storage, and disposal facilities.

[Click this hyperlink](#) while viewing on your computer to access additional FINDS: detail in the EDR Site Report.

**BH328**  
**ESE**  
**1/2-1**  
**0.920 mi.**  
**4860 ft.**  
  
**Relative:**  
**Lower**  
  
**Actual:**  
**632 ft.**

**LOCKHEED MARTIN CORP**  
**1705 VICTORY PL**  
**BURBANK, CA 91520**  
  
**Site 2 of 2 in cluster BH**

**ENVIROSTOR** **S101585773**  
**SWF/LF** **N/A**  
**CPS-SLIC**  
**SWEEPS UST**  
**CA FID UST**  
**ENF**  
**HWP**  
**CERS**

ENVIROSTOR:  
 Name: LOCKHEED MARTIN CORPORATION  
 Address: 1705 VICTORY PL  
 City, State, Zip: BURBANK, CA 915200000  
 Facility ID: 80001390  
 Status: Refer: RWQCB  
 Status Date: 01/01/2008  
 Site Code: Not reported  
 Site Type: Corrective Action  
 Site Type Detailed: Corrective Action  
 Acres: 0  
 NPL: NO  
 Regulatory Agencies: RWQCB 4 - Los Angeles  
 Lead Agency: RWQCB 4 - Los Angeles  
 Program Manager: Not reported  
 Supervisor: \* Unknown  
 Division Branch: Cleanup Chatsworth  
 Assembly: 44  
 Senate: 20  
 Special Program: Not reported  
 Restricted Use: NO  
 Site Mgmt Req: NONE SPECIFIED  
 Funding: Not reported  
 Latitude: 34.19117  
 Longitude: -118.3284  
 APN: NONE SPECIFIED  
 Past Use: NONE SPECIFIED  
 Potential COC: NONE SPECIFIED  
 Confirmed COC: NONE SPECIFIED  
 Potential Description: NONE SPECIFIED  
 Alias Name: CAD045256187  
 Alias Type: EPA Identification Number  
 Alias Name: 110000609547  
 Alias Type: EPA (FRS #)

Map ID  
Direction  
Distance  
Elevation

MAP FINDINGS

Site

Database(s)

EDR ID Number  
EPA ID Number

**LOCKHEED MARTIN CORP (Continued)**

**S101585773**

Alias Name: 80001390  
Alias Type: Envirostor ID Number

Completed Info:

Completed Area Name: PROJECT WIDE  
Completed Sub Area Name: Not reported  
Completed Document Type: Interim Measures Questionnaire  
Completed Date: 09/20/1994  
Comments: Not reported

Completed Area Name: PROJECT WIDE  
Completed Sub Area Name: Not reported  
Completed Document Type: Consent Agreement  
Completed Date: 12/22/1987  
Comments: Not reported

Completed Area Name: PROJECT WIDE  
Completed Sub Area Name: Not reported  
Completed Document Type: Remedy Construction Complete  
Completed Date: 09/24/2018  
Comments: Not reported

Completed Area Name: PROJECT WIDE  
Completed Sub Area Name: Not reported  
Completed Document Type: Groundwater Migration Controlled  
Completed Date: 02/13/2001  
Comments: Not reported

Completed Area Name: PROJECT WIDE  
Completed Sub Area Name: Not reported  
Completed Document Type: Human Exposure Controlled  
Completed Date: 10/27/1997  
Comments: Not reported

Completed Area Name: PROJECT WIDE  
Completed Sub Area Name: Not reported  
Completed Document Type: Human Exposure Controlled  
Completed Date: 02/13/2001  
Comments: Not reported

Completed Area Name: PROJECT WIDE  
Completed Sub Area Name: Not reported  
Completed Document Type: RCRA Facility Assessment Report  
Completed Date: 02/13/1991  
Comments: Not reported

Completed Area Name: Sites With No Operable Unit  
Completed Sub Area Name: DNAPL  
Completed Document Type: RFI Workplan  
Completed Date: 03/22/1994  
Comments: Not reported

Completed Area Name: Sites With No Operable Unit  
Completed Sub Area Name: SOILS  
Completed Document Type: Interim Measures Implementation Report  
Completed Date: 02/01/1994  
Comments: Not reported

Map ID  
Direction  
Distance  
Elevation

MAP FINDINGS

Site

Database(s)

EDR ID Number  
EPA ID Number

**LOCKHEED MARTIN CORP (Continued)**

**S101585773**

Completed Area Name: Sites With No Operable Unit  
Completed Sub Area Name: SOILS  
Completed Document Type: RFI Report  
Completed Date: 08/02/1994  
Comments: Not reported

Completed Area Name: Sites With No Operable Unit  
Completed Sub Area Name: SOILS  
Completed Document Type: Corrective Measures Study Report  
Completed Date: 08/02/1994  
Comments: Not reported

Completed Area Name: Sites With No Operable Unit  
Completed Sub Area Name: SOILS  
Completed Document Type: Interim Measures Workplan  
Completed Date: 01/11/1989  
Comments: Not reported

Completed Area Name: PROJECT WIDE  
Completed Sub Area Name: Not reported  
Completed Document Type: Preliminary Assessment Report  
Completed Date: 02/22/1991  
Comments: Not reported

Future Area Name: Not reported  
Future Sub Area Name: Not reported  
Future Document Type: Not reported  
Future Due Date: Not reported  
Schedule Area Name: Not reported  
Schedule Sub Area Name: Not reported  
Schedule Document Type: Not reported  
Schedule Due Date: Not reported  
Schedule Revised Date: Not reported

**SWF/LF (SWIS):**

Name: LOCKHEED AIRCRAFT CORPORATION  
Address: 1705 VICTORY PLACE  
City,State,Zip: BURBANK, CA 99999  
Region: STATE  
Facility ID: 19-AA-5348  
SWIS Number: 19-AA-5348  
Point of Contact: Dawn Liang  
Is Archived: Yes  
Is Closed Illegal Abandoned: No  
Is Site Inert Debris Engineered Fill: No  
Is Financial Assurances Responsible: No  
Absorbed On: Not reported  
Operational Status: Clean Closed  
Absorbed By: Not reported  
Closed Illegal Abandoned Category: Not reported  
EPA Federal Registry ID: Not reported  
ARB District: South Coast  
SWRCB Region: Los Angeles  
Local Government: Burbank  
Reporting Agency Legal Name: County of Los Angeles  
Reporting Agency Department: Department of Public Health  
Enforcing Agency Legal Name: County of Los Angeles

Map ID  
Direction  
Distance  
Elevation

MAP FINDINGS

Site

Database(s)

EDR ID Number  
EPA ID Number

**LOCKHEED MARTIN CORP (Continued)**

**S101585773**

Enforcing Agency Department: Department of Public Health  
Regulation Status: Pre-regulation  
Owner:  
SWIS Number: 19-AA-5348  
Owner: Lockheed Martin  
Owner Address: 2550 N Hollywood Way Ste 305  
Owner City: Burbank  
Owner State: CA  
Owner Zip: 91505  
Site Name: Lockheed Aircraft Corporation  
Site Operational Status: Clean Closed  
Site Type: Disposal Only  
Site Regulatory Status: Pre-regulation  
Latitude: 34.18333  
Longitude: -118.3  
Is Archived: Yes  
Started On: Not reported  
Contact Name: John Johsen  
Contact Title: Not reported  
Contact Email: Not reported  
Contact Phone: (818) 847-0510

CPS-SLIC:  
Name: LOCKHEED PLANT B1  
Address: 1705 VICTORY PL.  
City,State,Zip: BURBANK, CA 91505  
Region: STATE  
**Facility Status: Open - Assessment & Interim Remedial Action**  
Status Date: 01/01/2011  
Global Id: SL603798616  
Lead Agency: LOS ANGELES RWQCB (REGION 4)  
Lead Agency Case Number: Not reported  
Latitude: 34.1915997049099  
Longitude: -118.328759602516  
Case Type: Cleanup Program Site  
Case Worker: JVS  
Local Agency: Not reported  
RB Case Number: 104.0676  
File Location: Regional Board  
Potential Media Affected: Aquifer used for drinking water supply  
Potential Contaminants of Concern: Not reported  
EPA Region: 9  
Coordinate Source: Google Map Move  
Cuf Case: NO  
Quantity Released Gallons: Not reported  
Begin Date: 01/02/1980  
Leak Reported Date: 01/02/1965  
How Discovered: Not reported  
How Discovered Description: Not reported  
Discharge Source: Not reported  
Discharge Cause: Not reported  
Stop Method: Not reported  
Stop Description: Not reported  
No Further Action Date: Not reported  
CA Water Watershed Name: Los Angeles River - San Fernando - Bull Canyon (412.21)



Map ID  
Direction  
Distance  
Elevation

MAP FINDINGS

Site

Database(s)

EDR ID Number  
EPA ID Number

**LOCKHEED MARTIN CORP (Continued)**

**S101585773**

Dwr Groundwater Subbasin Name: San Fernando Valley (4-012)  
Disadvantaged Community: Not reported  
CA Enviroscreen 3 Score: 91-95%  
CA Enviroscreen 4 Score: 90-95%  
Military DOD Site: No  
Facility Project Subtype: Not reported  
RWQCB Region: LOS ANGELES RWQCB (REGION 4)  
Site History: The Lockheed Martin Corporation was subject to CAO No. 1987-161 issued to Lockheed Aeronautical Systems Company on Dec. 17, 1987. Beginning in 1997 and through 2008, SVE was used to extract approx. 184,000 pounds of VOCs to residual concentrations. Former Plant B1 occupied approx. 100 acres southwest of the Bob Hope Airport. It was in use by Lockheed between 1928 and 1991 with operations entailing completed parts fabrication and subassembly, including tooling, parts shaping, machining, plating, deburring, cleaning, and painting. An investigation was conducted under a 13267 Order No. R4-2013-0063 issued on April 18, 2013 to delineate the extent of VOCs and CrV in the subsurface and groundwater.

[Click here to access the California GeoTracker records for this facility:](#)

**SWEEPS UST:**

Name: LOCKHEED AERONAUTICL SYS CO  
Address: 1705 VICTORY PL  
City: BURBANK  
Status: Not reported  
Comp Number: 9782  
Number: Not reported  
Board Of Equalization: 44-008581  
Referral Date: Not reported  
Action Date: Not reported  
Created Date: Not reported  
Owner Tank Id: Not reported  
SWRCB Tank Id: 19-007-009782-000004  
Tank Status: Not reported  
Capacity: 20000  
Active Date: Not reported  
Tank Use: PETROLEUM  
STG: PRODUCT  
Content: DIESEL #2  
Number Of Tanks: Not reported

Name: LOCKHEED AERONAUTICL SYS CO  
Address: 1705 VICTORY PL  
City: BURBANK  
Status: Not reported  
Comp Number: 9782  
Number: Not reported  
Board Of Equalization: 44-008581  
Referral Date: Not reported  
Action Date: Not reported  
Created Date: Not reported  
Owner Tank Id: Not reported  
SWRCB Tank Id: 19-007-009782-000005  
Tank Status: Not reported  
Capacity: 3000  
Active Date: Not reported

Map ID  
Direction  
Distance  
Elevation

MAP FINDINGS

Site

Database(s)

EDR ID Number  
EPA ID Number

**LOCKHEED MARTIN CORP (Continued)**

**S101585773**

Tank Use: PETROLEUM  
STG: PRODUCT  
Content: DIESEL #2  
Number Of Tanks: Not reported

Name: LOCKHEED AERONAUTICL SYS CO  
Address: 1705 VICTORY PL  
City: BURBANK  
Status: Not reported  
Comp Number: 9782  
Number: Not reported  
Board Of Equalization: 44-008581  
Referral Date: Not reported  
Action Date: Not reported  
Created Date: Not reported  
Owner Tank Id: Not reported  
SWRCB Tank Id: 19-007-009782-000006  
Tank Status: Not reported  
Capacity: 750  
Active Date: Not reported  
Tank Use: UNKNOWN  
STG: WASTE  
Content: WASTE  
Number Of Tanks: Not reported

Name: LOCKHEED AERONAUTICL SYS CO  
Address: 1705 VICTORY PL  
City: BURBANK  
Status: Not reported  
Comp Number: 9782  
Number: Not reported  
Board Of Equalization: 44-008581  
Referral Date: Not reported  
Action Date: Not reported  
Created Date: Not reported  
Owner Tank Id: Not reported  
SWRCB Tank Id: 19-007-009782-000007  
Tank Status: Not reported  
Capacity: 750  
Active Date: Not reported  
Tank Use: UNKNOWN  
STG: WASTE  
Content: WASTE  
Number Of Tanks: Not reported

Name: LOCKHEED AERONAUTICL SYS CO  
Address: 1705 VICTORY PL  
City: BURBANK  
Status: Not reported  
Comp Number: 9782  
Number: Not reported  
Board Of Equalization: 44-008581  
Referral Date: Not reported  
Action Date: Not reported  
Created Date: Not reported  
Owner Tank Id: Not reported  
SWRCB Tank Id: 19-007-009782-000008

Map ID  
Direction  
Distance  
Elevation

MAP FINDINGS

Site

Database(s)

EDR ID Number  
EPA ID Number

**LOCKHEED MARTIN CORP (Continued)**

**S101585773**

Tank Status: Not reported  
Capacity: 325  
Active Date: Not reported  
Tank Use: M.V. FUEL  
STG: PRODUCT  
Content: GASOLINE TYP  
Number Of Tanks: Not reported

Name: LOCKHEED AERONAUTICL SYS CO  
Address: 1705 VICTORY PL  
City: BURBANK  
Status: Not reported  
Comp Number: 9782  
Number: Not reported  
Board Of Equalization: 44-008581  
Referral Date: Not reported  
Action Date: Not reported  
Created Date: Not reported  
Owner Tank Id: Not reported  
SWRCB Tank Id: 19-007-009782-000009  
Tank Status: Not reported  
Capacity: 3500  
Active Date: Not reported  
Tank Use: OIL  
STG: PRODUCT  
Content: DIESEL  
Number Of Tanks: Not reported

Name: LOCKHEED AERONAUTICL SYS CO  
Address: 1705 VICTORY PL  
City: BURBANK  
Status: Not reported  
Comp Number: 9782  
Number: Not reported  
Board Of Equalization: 44-008581  
Referral Date: Not reported  
Action Date: Not reported  
Created Date: Not reported  
Owner Tank Id: Not reported  
SWRCB Tank Id: 19-007-009782-000010  
Tank Status: Not reported  
Capacity: 6000  
Active Date: Not reported  
Tank Use: OIL  
STG: WASTE  
Content: WASTE OIL  
Number Of Tanks: Not reported

Name: LOCKHEED AERONAUTICL SYS CO  
Address: 1705 VICTORY PL  
City: BURBANK  
Status: Not reported  
Comp Number: 9782  
Number: Not reported  
Board Of Equalization: 44-008581  
Referral Date: Not reported  
Action Date: Not reported

Map ID  
Direction  
Distance  
Elevation

MAP FINDINGS

Site

Database(s)

EDR ID Number  
EPA ID Number

**LOCKHEED MARTIN CORP (Continued)**

**S101585773**

Created Date: Not reported  
Owner Tank Id: Not reported  
SWRCB Tank Id: 19-007-009782-000011  
Tank Status: Not reported  
Capacity: 5000  
Active Date: Not reported  
Tank Use: PETROLEUM  
STG: PRODUCT  
Content: DIESEL #2  
Number Of Tanks: Not reported

Name: LOCKHEED AERONAUTICL SYS CO  
Address: 1705 VICTORY PL  
City: BURBANK  
Status: Not reported  
Comp Number: 9782  
Number: Not reported  
Board Of Equalization: 44-008581  
Referral Date: Not reported  
Action Date: Not reported  
Created Date: Not reported  
Owner Tank Id: Not reported  
SWRCB Tank Id: 19-007-009782-000012  
Tank Status: Not reported  
Capacity: 7800  
Active Date: Not reported  
Tank Use: PETROLEUM  
STG: PRODUCT  
Content: DIESEL #2  
Number Of Tanks: Not reported

Name: LOCKHEED AERONAUTICL SYS CO  
Address: 1705 VICTORY PL  
City: BURBANK  
Status: Not reported  
Comp Number: 9782  
Number: Not reported  
Board Of Equalization: 44-008581  
Referral Date: Not reported  
Action Date: Not reported  
Created Date: Not reported  
Owner Tank Id: Not reported  
SWRCB Tank Id: 19-007-009782-000013  
Tank Status: Not reported  
Capacity: 1600  
Active Date: Not reported  
Tank Use: PETROLEUM  
STG: PRODUCT  
Content: DIESEL #2  
Number Of Tanks: Not reported

Name: LOCKHEED AERONAUTICL SYS CO  
Address: 1705 VICTORY PL  
City: BURBANK  
Status: Not reported  
Comp Number: 9782  
Number: Not reported

Map ID  
Direction  
Distance  
Elevation

MAP FINDINGS

Site

Database(s)

EDR ID Number  
EPA ID Number

**LOCKHEED MARTIN CORP (Continued)**

**S101585773**

Board Of Equalization: 44-008581  
Referral Date: Not reported  
Action Date: Not reported  
Created Date: Not reported  
Owner Tank Id: Not reported  
SWRCB Tank Id: 19-007-009782-000014  
Tank Status: Not reported  
Capacity: 1000  
Active Date: Not reported  
Tank Use: OIL  
STG: WASTE  
Content: WASTE OIL  
Number Of Tanks: Not reported

Name: LOCKHEED AERONAUTICL SYS CO  
Address: 1705 VICTORY PL  
City: BURBANK  
Status: Not reported  
Comp Number: 9782  
Number: Not reported  
Board Of Equalization: 44-008581  
Referral Date: Not reported  
Action Date: Not reported  
Created Date: Not reported  
Owner Tank Id: Not reported  
SWRCB Tank Id: 19-007-009782-000015  
Tank Status: Not reported  
Capacity: 1500  
Active Date: Not reported  
Tank Use: OIL  
STG: WASTE  
Content: WASTE OIL  
Number Of Tanks: Not reported

Name: LOCKHEED AERONAUTICL SYS CO  
Address: 1705 VICTORY PL  
City: BURBANK  
Status: Not reported  
Comp Number: 9782  
Number: Not reported  
Board Of Equalization: 44-008581  
Referral Date: Not reported  
Action Date: Not reported  
Created Date: Not reported  
Owner Tank Id: Not reported  
SWRCB Tank Id: 19-007-009782-000016  
Tank Status: Not reported  
Capacity: 300  
Active Date: Not reported  
Tank Use: PETROLEUM  
STG: PRODUCT  
Content: LEADED GASOL  
Number Of Tanks: Not reported

Name: LOCKHEED AERONAUTICL SYS CO  
Address: 1705 VICTORY PL  
City: BURBANK

Map ID  
Direction  
Distance  
Elevation

MAP FINDINGS

Site

Database(s)

EDR ID Number  
EPA ID Number

**LOCKHEED MARTIN CORP (Continued)**

**S101585773**

Status: Not reported  
Comp Number: 9782  
Number: Not reported  
Board Of Equalization: 44-008581  
Referral Date: Not reported  
Action Date: Not reported  
Created Date: Not reported  
Owner Tank Id: Not reported  
SWRCB Tank Id: 19-007-009782-000017  
Tank Status: Not reported  
Capacity: 6000  
Active Date: Not reported  
Tank Use: UNKNOWN  
STG: WASTE  
Content: Not reported  
Number Of Tanks: Not reported

Name: LOCKHEED AERONAUTICL SYS CO  
Address: 1705 VICTORY PL  
City: BURBANK  
Status: Not reported  
Comp Number: 9782  
Number: Not reported  
Board Of Equalization: 44-008581  
Referral Date: Not reported  
Action Date: Not reported  
Created Date: Not reported  
Owner Tank Id: Not reported  
SWRCB Tank Id: 19-007-009782-000018  
Tank Status: Not reported  
Capacity: Not reported  
Active Date: Not reported  
Tank Use: UNKNOWN  
STG: UNKNOWN  
Content: Not reported  
Number Of Tanks: Not reported

Name: LOCKHEED AERONAUTICL SYS CO  
Address: 1705 VICTORY PL  
City: BURBANK  
Status: Not reported  
Comp Number: 9782  
Number: Not reported  
Board Of Equalization: 44-008581  
Referral Date: Not reported  
Action Date: Not reported  
Created Date: Not reported  
Owner Tank Id: Not reported  
SWRCB Tank Id: 19-007-009782-000019  
Tank Status: Not reported  
Capacity: Not reported  
Active Date: Not reported  
Tank Use: UNKNOWN  
STG: UNKNOWN  
Content: Not reported  
Number Of Tanks: Not reported

Map ID  
Direction  
Distance  
Elevation

MAP FINDINGS

Site

Database(s)

EDR ID Number  
EPA ID Number

**LOCKHEED MARTIN CORP (Continued)**

**S101585773**

Name: LOCKHEED AERONAUTICL SYS CO  
Address: 1705 VICTORY PL  
City: BURBANK  
Status: Not reported  
Comp Number: 9782  
Number: Not reported  
Board Of Equalization: 44-008581  
Referral Date: Not reported  
Action Date: Not reported  
Created Date: Not reported  
Owner Tank Id: Not reported  
SWRCB Tank Id: 19-007-009782-000020  
Tank Status: Not reported  
Capacity: Not reported  
Active Date: Not reported  
Tank Use: UNKNOWN  
STG: UNKNOWN  
Content: Not reported  
Number Of Tanks: Not reported

Name: LOCKHEED AERONAUTICL SYS CO  
Address: 1705 VICTORY PL  
City: BURBANK  
Status: Not reported  
Comp Number: 9782  
Number: Not reported  
Board Of Equalization: 44-008581  
Referral Date: Not reported  
Action Date: Not reported  
Created Date: Not reported  
Owner Tank Id: Not reported  
SWRCB Tank Id: 19-007-009782-000021  
Tank Status: Not reported  
Capacity: Not reported  
Active Date: Not reported  
Tank Use: UNKNOWN  
STG: UNKNOWN  
Content: Not reported  
Number Of Tanks: Not reported

Name: LOCKHEED AERONAUTICL SYS CO  
Address: 1705 VICTORY PL  
City: BURBANK  
Status: Not reported  
Comp Number: 9782  
Number: Not reported  
Board Of Equalization: 44-008581  
Referral Date: Not reported  
Action Date: Not reported  
Created Date: Not reported  
Owner Tank Id: Not reported  
SWRCB Tank Id: 19-007-009782-000022  
Tank Status: Not reported  
Capacity: Not reported  
Active Date: Not reported  
Tank Use: UNKNOWN  
STG: UNKNOWN

Map ID  
Direction  
Distance  
Elevation

MAP FINDINGS

Site

Database(s)

EDR ID Number  
EPA ID Number

**LOCKHEED MARTIN CORP (Continued)**

**S101585773**

Content: Not reported  
Number Of Tanks: Not reported

Name: LOCKHEED AERONAUTICL SYS CO  
Address: 1705 VICTORY PL  
City: BURBANK  
Status: Not reported  
Comp Number: 9782  
Number: Not reported  
Board Of Equalization: 44-008581  
Referral Date: Not reported  
Action Date: Not reported  
Created Date: Not reported  
Owner Tank Id: Not reported  
SWRCB Tank Id: 19-007-009782-000023  
Tank Status: Not reported  
Capacity: Not reported  
Active Date: Not reported  
Tank Use: UNKNOWN  
STG: UNKNOWN  
Content: Not reported  
Number Of Tanks: Not reported

Name: LOCKHEED AERONAUTICL SYS CO  
Address: 1705 VICTORY PL  
City: BURBANK  
Status: Not reported  
Comp Number: 9782  
Number: Not reported  
Board Of Equalization: 44-008581  
Referral Date: Not reported  
Action Date: Not reported  
Created Date: Not reported  
Owner Tank Id: Not reported  
SWRCB Tank Id: 19-007-009782-000024  
Tank Status: Not reported  
Capacity: Not reported  
Active Date: Not reported  
Tank Use: UNKNOWN  
STG: UNKNOWN  
Content: Not reported  
Number Of Tanks: Not reported

Name: LOCKHEED AERONAUTICL SYS CO  
Address: 1705 VICTORY PL  
City: BURBANK  
Status: Not reported  
Comp Number: 9782  
Number: Not reported  
Board Of Equalization: 44-008581  
Referral Date: Not reported  
Action Date: Not reported  
Created Date: Not reported  
Owner Tank Id: Not reported  
SWRCB Tank Id: 19-007-009782-000025  
Tank Status: Not reported  
Capacity: Not reported



Map ID  
Direction  
Distance  
Elevation

MAP FINDINGS

Site

Database(s)

EDR ID Number  
EPA ID Number

**LOCKHEED MARTIN CORP (Continued)**

**S101585773**

Active Date: Not reported  
Tank Use: UNKNOWN  
STG: UNKNOWN  
Content: Not reported  
Number Of Tanks: Not reported

Name: LOCKHEED AERONAUTICL SYS CO  
Address: 1705 VICTORY PL  
City: BURBANK  
Status: Not reported  
Comp Number: 9782  
Number: Not reported  
Board Of Equalization: 44-008581  
Referral Date: Not reported  
Action Date: Not reported  
Created Date: Not reported  
Owner Tank Id: Not reported  
SWRCB Tank Id: 19-007-009782-000026  
Tank Status: Not reported  
Capacity: 1600  
Active Date: Not reported  
Tank Use: OIL  
STG: PRODUCT  
Content: HYDRAULIC  
Number Of Tanks: Not reported

Name: LOCKHEED AERONAUTICL SYS CO  
Address: 1705 VICTORY PL  
City: BURBANK  
Status: Not reported  
Comp Number: 9782  
Number: Not reported  
Board Of Equalization: 44-008581  
Referral Date: Not reported  
Action Date: Not reported  
Created Date: Not reported  
Owner Tank Id: Not reported  
SWRCB Tank Id: 19-007-009782-000027  
Tank Status: Not reported  
Capacity: 1400  
Active Date: Not reported  
Tank Use: OIL  
STG: PRODUCT  
Content: HYDRAULIC  
Number Of Tanks: Not reported

Name: LOCKHEED AERONAUTICL SYS CO  
Address: 1705 VICTORY PL  
City: BURBANK  
Status: Not reported  
Comp Number: 9782  
Number: Not reported  
Board Of Equalization: 44-008581  
Referral Date: Not reported  
Action Date: Not reported  
Created Date: Not reported  
Owner Tank Id: Not reported

Map ID  
Direction  
Distance  
Elevation

MAP FINDINGS

Site

Database(s)

EDR ID Number  
EPA ID Number

**LOCKHEED MARTIN CORP (Continued)**

**S101585773**

SWRCB Tank Id: 19-007-009782-000028  
Tank Status: Not reported  
Capacity: 2000  
Active Date: Not reported  
Tank Use: M.V. FUEL  
STG: PRODUCT  
Content: DIESEL  
Number Of Tanks: Not reported

Name: LOCKHEED AERONAUTICL SYS CO  
Address: 1705 VICTORY PL  
City: BURBANK  
Status: Not reported  
Comp Number: 9782  
Number: Not reported  
Board Of Equalization: 44-008581  
Referral Date: Not reported  
Action Date: Not reported  
Created Date: Not reported  
Owner Tank Id: Not reported  
SWRCB Tank Id: 19-007-009782-000001  
Tank Status: Not reported  
Capacity: 6000  
Active Date: Not reported  
Tank Use: CHEMICAL  
STG: WASTE  
Content: WASTE OIL  
Number Of Tanks: 28

Name: LOCKHEED AERONAUTICL SYS CO  
Address: 1705 VICTORY PL  
City: BURBANK  
Status: Not reported  
Comp Number: 9782  
Number: Not reported  
Board Of Equalization: 44-008581  
Referral Date: Not reported  
Action Date: Not reported  
Created Date: Not reported  
Owner Tank Id: Not reported  
SWRCB Tank Id: 19-007-009782-000002  
Tank Status: Not reported  
Capacity: 6000  
Active Date: Not reported  
Tank Use: PETROLEUM  
STG: WASTE  
Content: SODIUM HYDRO  
Number Of Tanks: Not reported

Name: LOCKHEED AERONAUTICL SYS CO  
Address: 1705 VICTORY PL  
City: BURBANK  
Status: Not reported  
Comp Number: 9782  
Number: Not reported  
Board Of Equalization: 44-008581  
Referral Date: Not reported

Map ID  
Direction  
Distance  
Elevation

MAP FINDINGS

Site

Database(s)

EDR ID Number  
EPA ID Number

**LOCKHEED MARTIN CORP (Continued)**

**S101585773**

Action Date: Not reported  
Created Date: Not reported  
Owner Tank Id: Not reported  
SWRCB Tank Id: 19-007-009782-000003  
Tank Status: Not reported  
Capacity: 20000  
Active Date: Not reported  
Tank Use: PETROLEUM  
STG: PRODUCT  
Content: DIESEL #2  
Number Of Tanks: Not reported

**CA FID UST:**

Facility ID: 19029237  
Regulated By: UTNKA  
Regulated ID: CAD452561  
Cortese Code: Not reported  
SIC Code: Not reported  
Facility Phone: 8188470817  
Mail To: Not reported  
Mailing Address: 2550 HOLLYWOOD WAY  
Mailing Address 2: Not reported  
Mailing City,St,Zip: BURBANK 91520  
Contact: Not reported  
Contact Phone: Not reported  
DUNS Number: Not reported  
NPDES Number: Not reported  
EPA ID: Not reported  
Comments: Not reported  
Status: Active

**ENF:**

Name: LOCKHEED MARTIN  
Address: 1705 NORTH VICTORY PLACE  
City,State,Zip: BURBANK, CA 91505  
Region: 4  
Facility Id: 238487  
Agency Name: Lockheed Martin Corp  
Place Type: Facility  
Place Subtype: Not reported  
Facility Type: Industrial  
Agency Type: Privately-Owned Business  
# Of Agencies: 1  
Place Latitude: Not reported  
Place Longitude: Not reported  
SIC Code 1: 3721  
SIC Desc 1: Aircraft  
SIC Code 2: Not reported  
SIC Desc 2: Not reported  
SIC Code 3: Not reported  
SIC Desc 3: Not reported  
NAICS Code 1: Not reported  
NAICS Desc 1: Not reported  
NAICS Code 2: Not reported  
NAICS Desc 2: Not reported  
NAICS Code 3: Not reported

Map ID  
Direction  
Distance  
Elevation

MAP FINDINGS

Site

Database(s)

EDR ID Number  
EPA ID Number

**LOCKHEED MARTIN CORP (Continued)**

**S101585773**

NAICS Desc 3:	Not reported
# Of Places:	1
Source Of Facility:	Reg Meas
Design Flow:	Not reported
Threat To Water Quality:	Not reported
Complexity:	Not reported
Pretreatment:	Not reported
Facility Waste Type:	Not reported
Facility Waste Type 2:	Not reported
Facility Waste Type 3:	Not reported
Facility Waste Type 4:	Not reported
Program:	UNREGS
Program Category1:	UNREGS
Program Category2:	UNREGS
# Of Programs:	1
WDID:	4B192524N03
Reg Measure Id:	149619
Reg Measure Type:	Unregulated
Region:	4
Order #:	Not reported
Npdes# CA#:	Not reported
Major-Minor:	Not reported
Npdes Type:	Not reported
Reclamation:	Not reported
Dredge Fill Fee:	Not reported
301H:	Not reported
Application Fee Amt Received:	Not reported
Status:	Never Active
Status Date:	02/21/2013
Effective Date:	Not reported
Expiration/Review Date:	Not reported
Termination Date:	Not reported
WDR Review - Amend:	Not reported
WDR Review - Revise/Renew:	Not reported
WDR Review - Rescind:	Not reported
WDR Review - No Action Required:	Not reported
WDR Review - Pending:	Not reported
WDR Review - Planned:	Not reported
Status Enrollee:	N
Individual/General:	I
Fee Code:	Not reported
Direction/Voice:	Passive
Enforcement Id(EID):	224672
Region:	4
Order / Resolution Number:	R4-1987-0161
Enforcement Action Type:	Clean-up and Abatement Order
Effective Date:	12/17/1987
Adoption/Issuance Date:	Not reported
Achieve Date:	Not reported
Termination Date:	12/17/1987
ACL Issuance Date:	Not reported
EPL Issuance Date:	Not reported
Status:	Historical
Title:	CAO 87-161- 4B192524N03
Description:	COMPREHENSIVE HYDROGEOLOGIC ASSESSMENT ONGOING ALL OTHER REQUIREMENTS OF ORDER HAVE BEEN MET.
Program:	UNREGS

Map ID  
Direction  
Distance  
Elevation

MAP FINDINGS

Site

Database(s)

EDR ID Number  
EPA ID Number

**LOCKHEED MARTIN CORP (Continued)**

**S101585773**

Latest Milestone Completion Date: Not reported  
# Of Programs1: 1  
Total Assessment Amount: 0  
Initial Assessed Amount: 0  
Liability \$ Amount: 0  
Project \$ Amount: 0  
Liability \$ Paid: 0  
Project \$ Completed: 0  
Total \$ Paid/Completed Amount: 0

Name: LOCKHEED PLANT B1  
Address: 1705 NORTH VICTORY PLACE  
City,State,Zip: BURBANK, CA 91520  
Region: 4  
Facility Id: 238493  
Agency Name: Lockheed Martin Corp  
Place Type: Facility  
Place Subtype: Not reported  
Facility Type: Industrial  
Agency Type: Privately-Owned Business  
# Of Agencies: 1  
Place Latitude: Not reported  
Place Longitude: Not reported  
SIC Code 1: Not reported  
SIC Desc 1: Not reported  
SIC Code 2: Not reported  
SIC Desc 2: Not reported  
SIC Code 3: Not reported  
SIC Desc 3: Not reported  
NAICS Code 1: Not reported  
NAICS Desc 1: Not reported  
NAICS Code 2: Not reported  
NAICS Desc 2: Not reported  
NAICS Code 3: Not reported  
NAICS Desc 3: Not reported  
# Of Places: 1  
Source Of Facility: Reg Meas  
Design Flow: Not reported  
Threat To Water Quality: Not reported  
Complexity: Not reported  
Pretreatment: Not reported  
Facility Waste Type: Not reported  
Facility Waste Type 2: Not reported  
Facility Waste Type 3: Not reported  
Facility Waste Type 4: Not reported  
Program: WIP  
Program Category1: MONITORING  
Program Category2: MONITORING  
# Of Programs: 1  
WDID: 4WIP1040676  
Reg Measure Id: 156495  
Reg Measure Type: Unregulated  
Region: 4  
Order #: Not reported  
Npdes# CA#: Not reported  
Major-Minor: Not reported  
Npdes Type: Not reported

Map ID  
Direction  
Distance  
Elevation

MAP FINDINGS

Site

Database(s)

EDR ID Number  
EPA ID Number

**LOCKHEED MARTIN CORP (Continued)**

**S101585773**

Reclamation: Not reported  
Dredge Fill Fee: Not reported  
301H: Not reported  
Application Fee Amt Received: Not reported  
Status: Never Active  
Status Date: 02/20/2013  
Effective Date: Not reported  
Expiration/Review Date: Not reported  
Termination Date: Not reported  
WDR Review - Amend: Not reported  
WDR Review - Revise/Renew: Not reported  
WDR Review - Rescind: Not reported  
WDR Review - No Action Required: Not reported  
WDR Review - Pending: Not reported  
WDR Review - Planned: Not reported  
Status Enrollee: N  
Individual/General: I  
Fee Code: Not reported  
Direction/Voice: Passive  
Enforcement Id(EID): 225987  
Region: 4  
Order / Resolution Number: CAO  
Enforcement Action Type: Clean-up and Abatement Order  
Effective Date: 12/31/1987  
Adoption/Issuance Date: Not reported  
Achieve Date: Not reported  
Termination Date: 12/31/1987  
ACL Issuance Date: Not reported  
EPL Issuance Date: Not reported  
Status: Historical  
Title: Enforcement - 4WIP1040676  
Description: Not reported  
Program: WIP  
Latest Milestone Completion Date: Not reported  
# Of Programs1: 1  
Total Assessment Amount: 0  
Initial Assessed Amount: 0  
Liability \$ Amount: 0  
Project \$ Amount: 0  
Liability \$ Paid: 0  
Project \$ Completed: 0  
Total \$ Paid/Completed Amount: 0

Name: LOCKHEED PLANT B1  
Address: 1705 NORTH VICTORY PLACE  
City,State,Zip: BURBANK, CA 91520  
Region: 4  
Facility Id: 238493  
Agency Name: Lockheed Martin Corp  
Place Type: Facility  
Place Subtype: Not reported  
Facility Type: Industrial  
Agency Type: Privately-Owned Business  
# Of Agencies: 1  
Place Latitude: Not reported  
Place Longitude: Not reported  
SIC Code 1: Not reported

Map ID  
Direction  
Distance  
Elevation

MAP FINDINGS

Site

Database(s)

EDR ID Number  
EPA ID Number

**LOCKHEED MARTIN CORP (Continued)**

**S101585773**

SIC Desc 1:	Not reported
SIC Code 2:	Not reported
SIC Desc 2:	Not reported
SIC Code 3:	Not reported
SIC Desc 3:	Not reported
NAICS Code 1:	Not reported
NAICS Desc 1:	Not reported
NAICS Code 2:	Not reported
NAICS Desc 2:	Not reported
NAICS Code 3:	Not reported
NAICS Desc 3:	Not reported
# Of Places:	1
Source Of Facility:	Reg Meas
Design Flow:	Not reported
Threat To Water Quality:	Not reported
Complexity:	Not reported
Pretreatment:	Not reported
Facility Waste Type:	Not reported
Facility Waste Type 2:	Not reported
Facility Waste Type 3:	Not reported
Facility Waste Type 4:	Not reported
Program:	WIP
Program Category1:	MONITORING
Program Category2:	MONITORING
# Of Programs:	1
WDID:	4WIP1040676
Reg Measure Id:	156495
Reg Measure Type:	Unregulated
Region:	4
Order #:	Not reported
Npdes# CA#:	Not reported
Major-Minor:	Not reported
Npdes Type:	Not reported
Reclamation:	Not reported
Dredge Fill Fee:	Not reported
301H:	Not reported
Application Fee Amt Received:	Not reported
Status:	Never Active
Status Date:	02/20/2013
Effective Date:	Not reported
Expiration/Review Date:	Not reported
Termination Date:	Not reported
WDR Review - Amend:	Not reported
WDR Review - Revise/Renew:	Not reported
WDR Review - Rescind:	Not reported
WDR Review - No Action Required:	Not reported
WDR Review - Pending:	Not reported
WDR Review - Planned:	Not reported
Status Enrollee:	N
Individual/General:	I
Fee Code:	Not reported
Direction/Voice:	Passive
Enforcement Id(EID):	221010
Region:	4
Order / Resolution Number:	13267 Letter
Enforcement Action Type:	13267 Letter
Effective Date:	11/29/2000

Map ID  
Direction  
Distance  
Elevation

MAP FINDINGS

Site

Database(s)

EDR ID Number  
EPA ID Number

**LOCKHEED MARTIN CORP (Continued)**

**S101585773**

Adoption/Issuance Date: Not reported  
Achieve Date: Not reported  
Termination Date: 11/29/2000  
ACL Issuance Date: Not reported  
EPL Issuance Date: Not reported  
Status: Historical  
Title: Enforcement - 4WIP1040676  
Description: Not reported  
Program: WIP  
Latest Milestone Completion Date: Not reported  
# Of Programs1: 1  
Total Assessment Amount: 0  
Initial Assessed Amount: 0  
Liability \$ Amount: 0  
Project \$ Amount: 0  
Liability \$ Paid: 0  
Project \$ Completed: 0  
Total \$ Paid/Completed Amount: 0

HWP:

EPA ID: CAD045256187  
Name: AECOM  
Address: 1705 VICTORY PL  
Cleanup Status: CLOSED  
Latitude: 34.19117  
Longitude: -118.3284  
Facility Type: Historical - Non-Operating  
Facility Size: Not reported  
Supervisor: Not reported  
Site Code: Not reported  
Senate District: 20  
Assembly District: 44  
Public Information Officer: Not reported  
Commercial Offsite Facility Types: Not reported  
Quarterly Update: Not reported  
Project Manager Lead: Not reported  
Project Manager: Not reported  
Permit Type: RCRA  
Permit Effective Date: Not reported  
Permit Expiration Date: Not reported  
Calenviroscreen Score: 91-95%  
Total Planned Hours: Not reported  
Total Planned Amount: Not reported  
Total Actual Hours: Not reported

Activities:

EPA ID: CAD045256187  
Facility Type: Historical - Non-Operating  
Facility Name: AECOM  
Project Manager: Not reported  
Project Manager Lead: Not reported  
Supervisor: Not reported  
Facility Status: CLOSED  
Activity Type: New Operating Permit  
Permit Being Renewed: Not reported  
Permit Being Modified: Not reported  
Final Date: 1985-04-23 00:00:00



Map ID  
Direction  
Distance  
Elevation

MAP FINDINGS

Site

Database(s)

EDR ID Number  
EPA ID Number

**LOCKHEED MARTIN CORP (Continued)**

**S101585773**

Type:	RCRA
Title Description:	Imported 12/2011:PERMIT1
Due Date:	Not reported
Comments:	Not reported
Unit Names:	CONTAIN1
Event Description:	New Operating Permit - FINAL PERMIT (EXPIRES)
Actual Date:	04/23/1990
EPA ID:	CAD045256187
Facility Type:	Historical - Non-Operating
Facility Name:	AECOM
Project Manager:	Not reported
Project Manager Lead:	Not reported
Supervisor:	Not reported
Facility Status:	CLOSED
Activity Type:	New Operating Permit
Permit Being Renewed:	Not reported
Permit Being Modified:	Not reported
Final Date:	1985-04-23 00:00:00
Type:	RCRA
Title Description:	Imported 12/2011:PERMIT1
Due Date:	Not reported
Comments:	Not reported
Unit Names:	CONTAIN1
Event Description:	New Operating Permit - FINAL PERMIT (EFFECTIVE)
Actual Date:	04/23/1985
EPA ID:	CAD045256187
Facility Type:	Historical - Non-Operating
Facility Name:	AECOM
Project Manager:	Not reported
Project Manager Lead:	Not reported
Supervisor:	Not reported
Facility Status:	CLOSED
Activity Type:	New Operating Permit
Permit Being Renewed:	Not reported
Permit Being Modified:	Not reported
Final Date:	1985-04-23 00:00:00
Type:	RCRA
Title Description:	Imported 12/2011:PERMIT1
Due Date:	Not reported
Comments:	Not reported
Unit Names:	CONTAIN1
Event Description:	New Operating Permit - PUBLIC COMMENT (BEGIN)
Actual Date:	02/08/1985
EPA ID:	CAD045256187
Facility Type:	Historical - Non-Operating
Facility Name:	AECOM
Project Manager:	Not reported
Project Manager Lead:	Not reported
Supervisor:	Not reported
Facility Status:	CLOSED
Activity Type:	New Operating Permit
Permit Being Renewed:	Not reported
Permit Being Modified:	Not reported
Final Date:	1985-04-23 00:00:00

Map ID  
Direction  
Distance  
Elevation

MAP FINDINGS

Site

Database(s)

EDR ID Number  
EPA ID Number

**LOCKHEED MARTIN CORP (Continued)**

**S101585773**

Type:	RCRA
Title Description:	Imported 12/2011:PERMIT1
Due Date:	Not reported
Comments:	Not reported
Unit Names:	CONTAIN1
Event Description:	New Operating Permit - CALL-IN LETTER ISSUED
Actual Date:	02/02/1983
EPA ID:	CAD045256187
Facility Type:	Historical - Non-Operating
Facility Name:	AECOM
Project Manager:	Not reported
Project Manager Lead:	Not reported
Supervisor:	Not reported
Facility Status:	CLOSED
Activity Type:	New Operating Permit
Permit Being Renewed:	Not reported
Permit Being Modified:	Not reported
Final Date:	1985-04-23 00:00:00
Type:	RCRA
Title Description:	Imported 12/2011:PERMIT1
Due Date:	Not reported
Comments:	Not reported
Unit Names:	CONTAIN1
Event Description:	New Operating Permit - FINAL PERMIT
Actual Date:	04/23/1985
EPA ID:	CAD045256187
Facility Type:	Historical - Non-Operating
Facility Name:	AECOM
Project Manager:	Not reported
Project Manager Lead:	Not reported
Supervisor:	Not reported
Facility Status:	CLOSED
Activity Type:	Renewal - Historical
Permit Being Renewed:	Not reported
Permit Being Modified:	Not reported
Final Date:	1992-05-19 00:00:00
Type:	RCRA
Title Description:	Imported 12/2011:PERMIT2
Due Date:	Not reported
Comments:	INTENDS/CLOSED ALL WASTE HANDLING FACILITY, INTENDS/CLOSED ALL WASTE HANDLING FACILITY, Approved Request
Unit Names:	CONTAIN1
Event Description:	Renewal - Historical - FINAL PERMIT RENEWAL - WITHDRAWAL REQUEST RECEIVED
Actual Date:	06/25/1991
EPA ID:	CAD045256187
Facility Type:	Historical - Non-Operating
Facility Name:	AECOM
Project Manager:	Not reported
Project Manager Lead:	Not reported
Supervisor:	Not reported
Facility Status:	CLOSED
Activity Type:	New Operating Permit
Permit Being Renewed:	Not reported

Map ID  
Direction  
Distance  
Elevation

MAP FINDINGS

Site

Database(s)

EDR ID Number  
EPA ID Number

**LOCKHEED MARTIN CORP (Continued)**

**S101585773**

Permit Being Modified:	Not reported
Final Date:	1985-04-23 00:00:00
Type:	RCRA
Title Description:	Imported 12/2011:PERMIT1
Due Date:	Not reported
Comments:	Not reported
Unit Names:	CONTAIN1
Event Description:	New Operating Permit - APPLICATION PART B RECEIVED
Actual Date:	04/08/1983
EPA ID:	CAD045256187
Facility Type:	Historical - Non-Operating
Facility Name:	AECOM
Project Manager:	Not reported
Project Manager Lead:	Not reported
Supervisor:	Not reported
Facility Status:	CLOSED
Activity Type:	Renewal - Historical
Permit Being Renewed:	Not reported
Permit Being Modified:	Not reported
Final Date:	1992-05-19 00:00:00
Type:	RCRA
Title Description:	Imported 12/2011:PERMIT2
Due Date:	Not reported
Comments:	INTENDS/CLOSED ALL WASTE HANDLING FACILITY, INTENDS/CLOSED ALL WASTE HANDLING FACILITY, Approved Request
Unit Names:	CONTAIN1
Event Description:	Renewal - Historical - FINAL PERMIT RENEWAL - WITHDRAWAL REQUEST ACKNOWLEDGED
Actual Date:	05/19/1992
EPA ID:	CAD045256187
Facility Type:	Historical - Non-Operating
Facility Name:	AECOM
Project Manager:	Not reported
Project Manager Lead:	Not reported
Supervisor:	Not reported
Facility Status:	CLOSED
Activity Type:	Renewal - Historical
Permit Being Renewed:	Not reported
Permit Being Modified:	Not reported
Final Date:	1992-05-19 00:00:00
Type:	RCRA
Title Description:	Imported 12/2011:PERMIT2
Due Date:	Not reported
Comments:	Not reported
Unit Names:	CONTAIN1
Event Description:	Renewal - Historical - APPLICATION PART B RECEIVED
Actual Date:	10/24/1989
Closure:	
EPA ID:	CAD045256187
Facility Type:	Historical - Non-Operating
Facility Name:	AECOM
Project Manager:	Not reported
Project Manager Lead:	Not reported
Supervisor:	Not reported

Map ID  
Direction  
Distance  
Elevation

MAP FINDINGS

Site

Database(s)

EDR ID Number  
EPA ID Number

**LOCKHEED MARTIN CORP (Continued)**

**S101585773**

Facility Size: Not reported  
Facility Status: CLOSED  
Activity Type: Closure Final  
Final Date: Not reported  
Type: RCRA  
Title Description: Closure  
Due Date: Not reported  
Comments: Not reported  
Unit Names: CONTAIN1  
Event Description: Closure Final - RECEIVE CLOSURE CERTIFICATION  
Actual Date: 09/07/1993

EPA ID: CAD045256187  
Facility Type: Historical - Non-Operating  
Facility Name: AECOM  
Project Manager: Not reported  
Project Manager Lead: Not reported  
Supervisor: Not reported  
Facility Size: Not reported  
Facility Status: CLOSED  
Activity Type: Closure Final  
Final Date: Not reported  
Type: RCRA  
Title Description: Closure  
Due Date: Not reported  
Comments: Not reported  
Unit Names: CONTAIN1  
Event Description: Closure Final - ISSUE CLOSURE VERIFICATION  
Actual Date: 10/26/1993

Alias:

EPA ID: CAD045256187  
Facility Type: Historical - Non-Operating  
Facility Name: AECOM  
Facility Status: CLOSED  
Project Manager: Not reported  
Project Manager Lead: Not reported  
Supervisor: Not reported  
Alias Type: FRS  
Alias: 110000609547

CERS:

Name: LOCKHEED MARTIN CORPORATION  
Address: 1705 VICTORY PL  
City,State,Zip: BURBANK, CA 91520  
Site ID: 608348  
CERS ID: CAD045256187  
CERS Description: Hazardous Waste

Affiliation:

Affiliation Type Desc: Facility Owner  
Entity Name: Lockheed Martin Corporation  
Entity Title: Not reported  
Affiliation Address: 6801 ROCKLEDGE DR  
Affiliation City: BETHESDA  
Affiliation State: MD

Map ID  
Direction  
Distance  
Elevation

MAP FINDINGS

Site

Database(s)

EDR ID Number  
EPA ID Number

**LOCKHEED MARTIN CORP (Continued)**

**S101585773**

Affiliation Country: Not reported  
Affiliation Zip: 208171836  
Affiliation Phone: 8183917859,  
  
Affiliation Type Desc: Facility Contact  
Entity Name: BRIAN THORNE  
Entity Title: Not reported  
Affiliation Address: 2550 N HOLLYWOOD WAY STE 406  
Affiliation City: BURBANK  
Affiliation State: CA  
Affiliation Country: Not reported  
Affiliation Zip: 915055047  
Affiliation Phone: 8183917859,

Name: LOCKHEED MARTIN CORP  
Address: 1705 VICTORY PL  
City,State,Zip: BURBANK, CA 915200000  
Site ID: 608347  
CERS ID: 80001390  
CERS Description: Corrective Action

Affiliation:  
Affiliation Type Desc: Supervisor  
Entity Name: \* Unknown  
Entity Title: Not reported  
Affiliation Address: Not reported  
Affiliation City: Not reported  
Affiliation State: Not reported  
Affiliation Country: Not reported  
Affiliation Zip: Not reported  
Affiliation Phone: ,

329  
ESE  
1/2-1  
0.938 mi.  
4955 ft.

**VEGA AIRCRAFT**  
**BURBANK, CA**

**ENVIROSTOR S107737541**  
**N/A**

**Relative:**  
**Lower**  
**Actual:**  
**613 ft.**

ENVIROSTOR:  
Name: VEGA AIRCRAFT  
Address: Not reported  
City,State,Zip: BURBANK, CA  
Facility ID: 80000852  
Status: Inactive - Needs Evaluation  
Status Date: 07/01/2005  
Site Code: Not reported  
Site Type: Military Evaluation  
Site Type Detailed: FUDS  
Acres: 0  
NPL: NO  
Regulatory Agencies: SMBRP  
Lead Agency: SMBRP  
Program Manager: Not reported  
Supervisor: Eileen Mananian  
Division Branch: Cleanup Cypress  
Assembly: 44

Map ID  
Direction  
Distance  
Elevation

MAP FINDINGS

Site

Database(s)

EDR ID Number  
EPA ID Number

**VEGA AIRCRAFT (Continued)**

**S107737541**

Senate: 20  
Special Program: Not reported  
Restricted Use: NO  
Site Mgmt Req: NONE SPECIFIED  
Funding: DERA  
Latitude: 34.19305  
Longitude: -118.3499  
APN: NONE SPECIFIED  
Past Use: NONE SPECIFIED  
Potential COC: NONE SPECIFIED  
Confirmed COC: NONE SPECIFIED  
Potential Description: NONE SPECIFIED  
Alias Name: CA99799F997300  
Alias Type: Federal Facility ID  
Alias Name: J09CA7150  
Alias Type: INPR  
Alias Name: 80000852  
Alias Type: Envirostor ID Number

Completed Info:

Completed Area Name: PROJECT WIDE  
Completed Sub Area Name: Not reported  
Completed Document Type: Inventory Project Report (INPR)  
Completed Date: 09/21/1999  
Comments: Not reported

Future Area Name: Not reported  
Future Sub Area Name: Not reported  
Future Document Type: Not reported  
Future Due Date: Not reported  
Schedule Area Name: Not reported  
Schedule Sub Area Name: Not reported  
Schedule Document Type: Not reported  
Schedule Due Date: Not reported  
Schedule Revised Date: Not reported

Name: VEGA AIRCRAFT  
Address: Not reported  
City,State,Zip: BURBANK, CA  
Facility ID: 80000853  
Status: Inactive - Needs Evaluation  
Status Date: 07/01/2005  
Site Code: Not reported  
Site Type: Military Evaluation  
Site Type Detailed: FUDS  
Acres: 0  
NPL: NO  
Regulatory Agencies: SMBRP  
Lead Agency: SMBRP  
Program Manager: Not reported  
Supervisor: Eileen Mananian  
Division Branch: Cleanup Cypress  
Assembly: 44  
Senate: 20  
Special Program: Not reported  
Restricted Use: NO  
Site Mgmt Req: NONE SPECIFIED  
Funding: DERA

Map ID  
Direction  
Distance  
Elevation

MAP FINDINGS

Site

Database(s)

EDR ID Number  
EPA ID Number

**VEGA AIRCRAFT (Continued)**

**S107737541**

Latitude: 34.18805  
Longitude: -118.3291  
APN: NONE SPECIFIED  
Past Use: NONE SPECIFIED  
Potential COC: NONE SPECIFIED  
Confirmed COC: NONE SPECIFIED  
Potential Description: NONE SPECIFIED  
Alias Name: CA99799F997400  
Alias Type: Federal Facility ID  
Alias Name: J09CA7151  
Alias Type: INPR  
Alias Name: 80000853  
Alias Type: Envirostor ID Number

Completed Info:

Completed Area Name: PROJECT WIDE  
Completed Sub Area Name: Not reported  
Completed Document Type: Inventory Project Report (INPR)  
Completed Date: 03/30/1999  
Comments: Not reported

Future Area Name: Not reported  
Future Sub Area Name: Not reported  
Future Document Type: Not reported  
Future Due Date: Not reported  
Schedule Area Name: Not reported  
Schedule Sub Area Name: Not reported  
Schedule Document Type: Not reported  
Schedule Due Date: Not reported  
Schedule Revised Date: Not reported

Count: 1 records.

ORPHAN SUMMARY

<u>City</u>	<u>EDR ID</u>	<u>Site Name</u>	<u>Site Address</u>	<u>Zip</u>	<u>Database(s)</u>
NORTH HOLLYWOOD	S100833437	SAN FERNANDO VALLEY GROUND WATER B	NORTH HOLLYWOOD AREA	91606	CHMIRS, CA BOND EXP. PLAN



# GOVERNMENT RECORDS SEARCHED / DATA CURRENCY TRACKING

To maintain currency of the following federal and state databases, EDR contacts the appropriate governmental agency on a monthly or quarterly basis, as required.

**Number of Days to Update:** Provides confirmation that EDR is reporting records that have been updated within 90 days from the date the government agency made the information available to the public.

## **STANDARD ENVIRONMENTAL RECORDS**

### ***Lists of Federal NPL (Superfund) sites***

#### **NPL: National Priority List**

National Priorities List (Superfund). The NPL is a subset of CERCLIS and identifies over 1,200 sites for priority cleanup under the Superfund Program. NPL sites may encompass relatively large areas. As such, EDR provides polygon coverage for over 1,000 NPL site boundaries produced by EPA's Environmental Photographic Interpretation Center (EPIC) and regional EPA offices.

Date of Government Version: 02/29/2024	Source: EPA
Date Data Arrived at EDR: 03/01/2024	Telephone: N/A
Date Made Active in Reports: 03/27/2024	Last EDR Contact: 05/01/2024
Number of Days to Update: 26	Next Scheduled EDR Contact: 07/08/2024
	Data Release Frequency: Quarterly

#### **NPL Site Boundaries**

##### **Sources:**

EPA's Environmental Photographic Interpretation Center (EPIC)  
Telephone: 202-564-7333

EPA Region 1  
Telephone 617-918-1143

EPA Region 6  
Telephone: 214-655-6659

EPA Region 3  
Telephone 215-814-5418

EPA Region 7  
Telephone: 913-551-7247

EPA Region 4  
Telephone 404-562-8033

EPA Region 8  
Telephone: 303-312-6774

EPA Region 5  
Telephone 312-886-6686

EPA Region 9  
Telephone: 415-947-4246

EPA Region 10  
Telephone 206-553-8665

#### **Proposed NPL: Proposed National Priority List Sites**

A site that has been proposed for listing on the National Priorities List through the issuance of a proposed rule in the Federal Register. EPA then accepts public comments on the site, responds to the comments, and places on the NPL those sites that continue to meet the requirements for listing.

Date of Government Version: 02/29/2024	Source: EPA
Date Data Arrived at EDR: 03/01/2024	Telephone: N/A
Date Made Active in Reports: 03/27/2024	Last EDR Contact: 05/01/2024
Number of Days to Update: 26	Next Scheduled EDR Contact: 07/08/2024
	Data Release Frequency: Quarterly

#### **NPL LIENS: Federal Superfund Liens**

Federal Superfund Liens. Under the authority granted the USEPA by CERCLA of 1980, the USEPA has the authority to file liens against real property in order to recover remedial action expenditures or when the property owner received notification of potential liability. USEPA compiles a listing of filed notices of Superfund Liens.

# GOVERNMENT RECORDS SEARCHED / DATA CURRENCY TRACKING

Date of Government Version: 10/15/1991  
Date Data Arrived at EDR: 02/02/1994  
Date Made Active in Reports: 03/30/1994  
Number of Days to Update: 56

Source: EPA  
Telephone: 202-564-4267  
Last EDR Contact: 08/15/2011  
Next Scheduled EDR Contact: 11/28/2011  
Data Release Frequency: No Update Planned

## ***Lists of Federal Delisted NPL sites***

Delisted NPL: National Priority List Deletions

The National Oil and Hazardous Substances Pollution Contingency Plan (NCP) establishes the criteria that the EPA uses to delete sites from the NPL. In accordance with 40 CFR 300.425.(e), sites may be deleted from the NPL where no further response is appropriate.

Date of Government Version: 02/29/2024  
Date Data Arrived at EDR: 03/01/2024  
Date Made Active in Reports: 03/27/2024  
Number of Days to Update: 26

Source: EPA  
Telephone: N/A  
Last EDR Contact: 05/01/2024  
Next Scheduled EDR Contact: 07/08/2024  
Data Release Frequency: Quarterly

## ***Lists of Federal sites subject to CERCLA removals and CERCLA orders***

FEDERAL FACILITY: Federal Facility Site Information listing

A listing of National Priority List (NPL) and Base Realignment and Closure (BRAC) sites found in the Comprehensive Environmental Response, Compensation and Liability Information System (CERCLIS) Database where EPA Federal Facilities Restoration and Reuse Office is involved in cleanup activities.

Date of Government Version: 12/20/2023  
Date Data Arrived at EDR: 12/20/2023  
Date Made Active in Reports: 01/24/2024  
Number of Days to Update: 35

Source: Environmental Protection Agency  
Telephone: 703-603-8704  
Last EDR Contact: 03/26/2024  
Next Scheduled EDR Contact: 07/08/2024  
Data Release Frequency: Varies

SEMS: Superfund Enterprise Management System

SEMS (Superfund Enterprise Management System) tracks hazardous waste sites, potentially hazardous waste sites, and remedial activities performed in support of EPA's Superfund Program across the United States. The list was formerly known as CERCLIS, renamed to SEMS by the EPA in 2015. The list contains data on potentially hazardous waste sites that have been reported to the USEPA by states, municipalities, private companies and private persons, pursuant to Section 103 of the Comprehensive Environmental Response, Compensation, and Liability Act (CERCLA). This dataset also contains sites which are either proposed to or on the National Priorities List (NPL) and the sites which are in the screening and assessment phase for possible inclusion on the NPL.

Date of Government Version: 01/29/2024  
Date Data Arrived at EDR: 02/01/2024  
Date Made Active in Reports: 02/22/2024  
Number of Days to Update: 21

Source: EPA  
Telephone: 800-424-9346  
Last EDR Contact: 05/01/2024  
Next Scheduled EDR Contact: 07/22/2024  
Data Release Frequency: Quarterly

## ***Lists of Federal CERCLA sites with NFRAP***

SEMS-ARCHIVE: Superfund Enterprise Management System Archive

# GOVERNMENT RECORDS SEARCHED / DATA CURRENCY TRACKING

SEMS-ARCHIVE (Superfund Enterprise Management System Archive) tracks sites that have no further interest under the Federal Superfund Program based on available information. The list was formerly known as the CERCLIS-NFRAP, renamed to SEMS ARCHIVE by the EPA in 2015. EPA may perform a minimal level of assessment work at a site while it is archived if site conditions change and/or new information becomes available. Archived sites have been removed and archived from the inventory of SEMS sites. Archived status indicates that, to the best of EPA's knowledge, assessment at a site has been completed and that EPA has determined no further steps will be taken to list the site on the National Priorities List (NPL), unless information indicates this decision was not appropriate or other considerations require a recommendation for listing at a later time. The decision does not necessarily mean that there is no hazard associated with a given site; it only means that, based upon available information, the location is not judged to be potential NPL site.

Date of Government Version: 01/29/2024	Source: EPA
Date Data Arrived at EDR: 02/01/2024	Telephone: 800-424-9346
Date Made Active in Reports: 02/22/2024	Last EDR Contact: 05/01/2024
Number of Days to Update: 21	Next Scheduled EDR Contact: 07/22/2024
	Data Release Frequency: Quarterly

## ***Lists of Federal RCRA facilities undergoing Corrective Action***

CORRACTS: Corrective Action Report

CORRACTS identifies hazardous waste handlers with RCRA corrective action activity.

Date of Government Version: 12/04/2023	Source: EPA
Date Data Arrived at EDR: 12/06/2023	Telephone: 800-424-9346
Date Made Active in Reports: 12/12/2023	Last EDR Contact: 03/19/2024
Number of Days to Update: 6	Next Scheduled EDR Contact: 07/01/2024
	Data Release Frequency: Quarterly

## ***Lists of Federal RCRA TSD facilities***

RCRA-TSDF: RCRA - Treatment, Storage and Disposal

RCRAInfo is EPA's comprehensive information system, providing access to data supporting the Resource Conservation and Recovery Act (RCRA) of 1976 and the Hazardous and Solid Waste Amendments (HSWA) of 1984. The database includes selective information on sites which generate, transport, store, treat and/or dispose of hazardous waste as defined by the Resource Conservation and Recovery Act (RCRA). Transporters are individuals or entities that move hazardous waste from the generator offsite to a facility that can recycle, treat, store, or dispose of the waste. TSDFs treat, store, or dispose of the waste.

Date of Government Version: 12/04/2023	Source: Environmental Protection Agency
Date Data Arrived at EDR: 12/06/2023	Telephone: (415) 495-8895
Date Made Active in Reports: 12/12/2023	Last EDR Contact: 03/19/2024
Number of Days to Update: 6	Next Scheduled EDR Contact: 07/01/2024
	Data Release Frequency: Quarterly

## ***Lists of Federal RCRA generators***

RCRA-LQG: RCRA - Large Quantity Generators

RCRAInfo is EPA's comprehensive information system, providing access to data supporting the Resource Conservation and Recovery Act (RCRA) of 1976 and the Hazardous and Solid Waste Amendments (HSWA) of 1984. The database includes selective information on sites which generate, transport, store, treat and/or dispose of hazardous waste as defined by the Resource Conservation and Recovery Act (RCRA). Large quantity generators (LQGs) generate over 1,000 kilograms (kg) of hazardous waste, or over 1 kg of acutely hazardous waste per month.

Date of Government Version: 12/04/2023	Source: Environmental Protection Agency
Date Data Arrived at EDR: 12/06/2023	Telephone: (415) 495-8895
Date Made Active in Reports: 12/12/2023	Last EDR Contact: 03/19/2024
Number of Days to Update: 6	Next Scheduled EDR Contact: 07/01/2024
	Data Release Frequency: Quarterly

# GOVERNMENT RECORDS SEARCHED / DATA CURRENCY TRACKING

## RCRA-SQG: RCRA - Small Quantity Generators

RCRAInfo is EPA's comprehensive information system, providing access to data supporting the Resource Conservation and Recovery Act (RCRA) of 1976 and the Hazardous and Solid Waste Amendments (HSWA) of 1984. The database includes selective information on sites which generate, transport, store, treat and/or dispose of hazardous waste as defined by the Resource Conservation and Recovery Act (RCRA). Small quantity generators (SQGs) generate between 100 kg and 1,000 kg of hazardous waste per month.

Date of Government Version: 12/04/2023	Source: Environmental Protection Agency
Date Data Arrived at EDR: 12/06/2023	Telephone: (415) 495-8895
Date Made Active in Reports: 12/12/2023	Last EDR Contact: 03/19/2024
Number of Days to Update: 6	Next Scheduled EDR Contact: 07/01/2024
	Data Release Frequency: Quarterly

## RCRA-VSQG: RCRA - Very Small Quantity Generators (Formerly Conditionally Exempt Small Quantity Generators)

RCRAInfo is EPA's comprehensive information system, providing access to data supporting the Resource Conservation and Recovery Act (RCRA) of 1976 and the Hazardous and Solid Waste Amendments (HSWA) of 1984. The database includes selective information on sites which generate, transport, store, treat and/or dispose of hazardous waste as defined by the Resource Conservation and Recovery Act (RCRA). Very small quantity generators (VSQGs) generate less than 100 kg of hazardous waste, or less than 1 kg of acutely hazardous waste per month.

Date of Government Version: 12/04/2023	Source: Environmental Protection Agency
Date Data Arrived at EDR: 12/06/2023	Telephone: (415) 495-8895
Date Made Active in Reports: 12/12/2023	Last EDR Contact: 03/19/2024
Number of Days to Update: 6	Next Scheduled EDR Contact: 07/01/2024
	Data Release Frequency: Quarterly

## ***Federal institutional controls / engineering controls registries***

### LUCIS: Land Use Control Information System

LUCIS contains records of land use control information pertaining to the former Navy Base Realignment and Closure properties.

Date of Government Version: 02/14/2024	Source: Department of the Navy
Date Data Arrived at EDR: 02/16/2024	Telephone: 843-820-7326
Date Made Active in Reports: 04/04/2024	Last EDR Contact: 05/02/2024
Number of Days to Update: 48	Next Scheduled EDR Contact: 08/19/2024
	Data Release Frequency: Varies

### US ENG CONTROLS: Engineering Controls Sites List

A listing of sites with engineering controls in place. Engineering controls include various forms of caps, building foundations, liners, and treatment methods to create pathway elimination for regulated substances to enter environmental media or effect human health.

Date of Government Version: 02/13/2024	Source: Environmental Protection Agency
Date Data Arrived at EDR: 02/21/2024	Telephone: 703-603-0695
Date Made Active in Reports: 04/04/2024	Last EDR Contact: 02/21/2024
Number of Days to Update: 43	Next Scheduled EDR Contact: 06/03/2024
	Data Release Frequency: Varies

### US INST CONTROLS: Institutional Controls Sites List

A listing of sites with institutional controls in place. Institutional controls include administrative measures, such as groundwater use restrictions, construction restrictions, property use restrictions, and post remediation care requirements intended to prevent exposure to contaminants remaining on site. Deed restrictions are generally required as part of the institutional controls.

Date of Government Version: 02/13/2024	Source: Environmental Protection Agency
Date Data Arrived at EDR: 02/21/2024	Telephone: 703-603-0695
Date Made Active in Reports: 04/04/2024	Last EDR Contact: 02/21/2024
Number of Days to Update: 43	Next Scheduled EDR Contact: 06/03/2024
	Data Release Frequency: Varies

# GOVERNMENT RECORDS SEARCHED / DATA CURRENCY TRACKING

## ***Federal ERNS list***

ERNS: Emergency Response Notification System

Emergency Response Notification System. ERNS records and stores information on reported releases of oil and hazardous substances.

Date of Government Version: 12/12/2023

Source: National Response Center, United States Coast Guard

Date Data Arrived at EDR: 12/13/2023

Telephone: 202-267-2180

Date Made Active in Reports: 02/28/2024

Last EDR Contact: 03/19/2024

Number of Days to Update: 77

Next Scheduled EDR Contact: 07/01/2024

Data Release Frequency: Quarterly

## ***Lists of state- and tribal (Superfund) equivalent sites***

RESPONSE: State Response Sites

Identifies confirmed release sites where DTSC is involved in remediation, either in a lead or oversight capacity.

These confirmed release sites are generally high-priority and high potential risk.

Date of Government Version: 01/22/2024

Source: Department of Toxic Substances Control

Date Data Arrived at EDR: 01/23/2024

Telephone: 916-323-3400

Date Made Active in Reports: 04/08/2024

Last EDR Contact: 04/23/2024

Number of Days to Update: 76

Next Scheduled EDR Contact: 08/05/2024

Data Release Frequency: Quarterly

## ***Lists of state- and tribal hazardous waste facilities***

ENVIROSTOR: EnviroStor Database

The Department of Toxic Substances Control's (DTSC's) Site Mitigation and Brownfields Reuse Program's (SMBRP's) EnviroStor database identifies sites that have known contamination or sites for which there may be reasons to investigate further. The database includes the following site types: Federal Superfund sites (National Priorities List (NPL)); State Response, including Military Facilities and State Superfund; Voluntary Cleanup; and School sites. EnviroStor provides similar information to the information that was available in CalSites, and provides additional site information, including, but not limited to, identification of formerly-contaminated properties that have been released for reuse, properties where environmental deed restrictions have been recorded to prevent inappropriate land uses, and risk characterization information that is used to assess potential impacts to public health and the environment at contaminated sites.

Date of Government Version: 01/22/2024

Source: Department of Toxic Substances Control

Date Data Arrived at EDR: 01/23/2024

Telephone: 916-323-3400

Date Made Active in Reports: 04/08/2024

Last EDR Contact: 04/23/2024

Number of Days to Update: 76

Next Scheduled EDR Contact: 08/05/2024

Data Release Frequency: Quarterly

## ***Lists of state and tribal landfills and solid waste disposal facilities***

SWF/LF (SWIS): Solid Waste Information System

Active, Closed and Inactive Landfills. SWF/LF records typically contain an inventory of solid waste disposal facilities or landfills. These may be active or inactive facilities or open dumps that failed to meet RCRA Section 4004 criteria for solid waste landfills or disposal sites.

Date of Government Version: 02/05/2024

Source: Department of Resources Recycling and Recovery

Date Data Arrived at EDR: 02/06/2024

Telephone: 916-341-6320

Date Made Active in Reports: 04/26/2024

Last EDR Contact: 02/06/2024

Number of Days to Update: 80

Next Scheduled EDR Contact: 05/20/2024

Data Release Frequency: Quarterly

## ***Lists of state and tribal leaking storage tanks***

# GOVERNMENT RECORDS SEARCHED / DATA CURRENCY TRACKING

## LUST: Leaking Underground Fuel Tank Report (GEOTRACKER)

Leaking Underground Storage Tank (LUST) Sites included in GeoTracker. GeoTracker is the Water Boards data management system for sites that impact, or have the potential to impact, water quality in California, with emphasis on groundwater.

Date of Government Version: 12/04/2023

Source: State Water Resources Control Board

Date Data Arrived at EDR: 12/05/2023

Telephone: see region list

Date Made Active in Reports: 02/28/2024

Last EDR Contact: 03/05/2024

Number of Days to Update: 85

Next Scheduled EDR Contact: 06/17/2024

Data Release Frequency: Quarterly

## LUST REG 6L: Leaking Underground Storage Tank Case Listing

For more current information, please refer to the State Water Resources Control Board's LUST database.

Date of Government Version: 09/09/2003

Source: California Regional Water Quality Control Board Lahontan Region (6)

Date Data Arrived at EDR: 09/10/2003

Telephone: 530-542-5572

Date Made Active in Reports: 10/07/2003

Last EDR Contact: 09/12/2011

Number of Days to Update: 27

Next Scheduled EDR Contact: 12/26/2011

Data Release Frequency: No Update Planned

## LUST REG 9: Leaking Underground Storage Tank Report

Orange, Riverside, San Diego counties. For more current information, please refer to the State Water Resources Control Board's LUST database.

Date of Government Version: 03/01/2001

Source: California Regional Water Quality Control Board San Diego Region (9)

Date Data Arrived at EDR: 04/23/2001

Telephone: 858-637-5595

Date Made Active in Reports: 05/21/2001

Last EDR Contact: 09/26/2011

Number of Days to Update: 28

Next Scheduled EDR Contact: 01/09/2012

Data Release Frequency: No Update Planned

## LUST REG 8: Leaking Underground Storage Tanks

California Regional Water Quality Control Board Santa Ana Region (8). For more current information, please refer to the State Water Resources Control Board's LUST database.

Date of Government Version: 02/14/2005

Source: California Regional Water Quality Control Board Santa Ana Region (8)

Date Data Arrived at EDR: 02/15/2005

Telephone: 909-782-4496

Date Made Active in Reports: 03/28/2005

Last EDR Contact: 08/15/2011

Number of Days to Update: 41

Next Scheduled EDR Contact: 11/28/2011

Data Release Frequency: No Update Planned

## LUST REG 7: Leaking Underground Storage Tank Case Listing

Leaking Underground Storage Tank locations. Imperial, Riverside, San Diego, Santa Barbara counties.

Date of Government Version: 02/26/2004

Source: California Regional Water Quality Control Board Colorado River Basin Region (7)

Date Data Arrived at EDR: 02/26/2004

Telephone: 760-776-8943

Date Made Active in Reports: 03/24/2004

Last EDR Contact: 08/01/2011

Number of Days to Update: 27

Next Scheduled EDR Contact: 11/14/2011

Data Release Frequency: No Update Planned

## LUST REG 5: Leaking Underground Storage Tank Database

Leaking Underground Storage Tank locations. Alameda, Alpine, Amador, Butte, Colusa, Contra Costa, Calveras, El Dorado, Fresno, Glenn, Kern, Kings, Lake, Lassen, Madera, Mariposa, Merced, Modoc, Napa, Nevada, Placer, Plumas, Sacramento, San Joaquin, Shasta, Solano, Stanislaus, Sutter, Tehama, Tulare, Tuolumne, Yolo, Yuba counties.

Date of Government Version: 07/01/2008

Source: California Regional Water Quality Control Board Central Valley Region (5)

Date Data Arrived at EDR: 07/22/2008

Telephone: 916-464-4834

Date Made Active in Reports: 07/31/2008

Last EDR Contact: 07/01/2011

Number of Days to Update: 9

Next Scheduled EDR Contact: 10/17/2011

Data Release Frequency: No Update Planned

# GOVERNMENT RECORDS SEARCHED / DATA CURRENCY TRACKING

## LUST REG 4: Underground Storage Tank Leak List

Los Angeles, Ventura counties. For more current information, please refer to the State Water Resources Control Board's LUST database.

Date of Government Version: 09/07/2004  
Date Data Arrived at EDR: 09/07/2004  
Date Made Active in Reports: 10/12/2004  
Number of Days to Update: 35

Source: California Regional Water Quality Control Board Los Angeles Region (4)  
Telephone: 213-576-6710  
Last EDR Contact: 09/06/2011  
Next Scheduled EDR Contact: 12/19/2011  
Data Release Frequency: No Update Planned

## LUST REG 3: Leaking Underground Storage Tank Database

Leaking Underground Storage Tank locations. Monterey, San Benito, San Luis Obispo, Santa Barbara, Santa Cruz counties.

Date of Government Version: 05/19/2003  
Date Data Arrived at EDR: 05/19/2003  
Date Made Active in Reports: 06/02/2003  
Number of Days to Update: 14

Source: California Regional Water Quality Control Board Central Coast Region (3)  
Telephone: 805-542-4786  
Last EDR Contact: 07/18/2011  
Next Scheduled EDR Contact: 10/31/2011  
Data Release Frequency: No Update Planned

## LUST REG 2: Fuel Leak List

Leaking Underground Storage Tank locations. Alameda, Contra Costa, Marin, Napa, San Francisco, San Mateo, Santa Clara, Solano, Sonoma counties.

Date of Government Version: 09/30/2004  
Date Data Arrived at EDR: 10/20/2004  
Date Made Active in Reports: 11/19/2004  
Number of Days to Update: 30

Source: California Regional Water Quality Control Board San Francisco Bay Region (2)  
Telephone: 510-622-2433  
Last EDR Contact: 09/19/2011  
Next Scheduled EDR Contact: 01/02/2012  
Data Release Frequency: No Update Planned

## LUST REG 1: Active Toxic Site Investigation

Del Norte, Humboldt, Lake, Mendocino, Modoc, Siskiyou, Sonoma, Trinity counties. For more current information, please refer to the State Water Resources Control Board's LUST database.

Date of Government Version: 02/01/2001  
Date Data Arrived at EDR: 02/28/2001  
Date Made Active in Reports: 03/29/2001  
Number of Days to Update: 29

Source: California Regional Water Quality Control Board North Coast (1)  
Telephone: 707-570-3769  
Last EDR Contact: 08/01/2011  
Next Scheduled EDR Contact: 11/14/2011  
Data Release Frequency: No Update Planned

## LUST REG 6V: Leaking Underground Storage Tank Case Listing

Leaking Underground Storage Tank locations. Inyo, Kern, Los Angeles, Mono, San Bernardino counties.

Date of Government Version: 06/07/2005  
Date Data Arrived at EDR: 06/07/2005  
Date Made Active in Reports: 06/29/2005  
Number of Days to Update: 22

Source: California Regional Water Quality Control Board Victorville Branch Office (6)  
Telephone: 760-241-7365  
Last EDR Contact: 09/12/2011  
Next Scheduled EDR Contact: 12/26/2011  
Data Release Frequency: No Update Planned

## INDIAN LUST R9: Leaking Underground Storage Tanks on Indian Land

LUSTs on Indian land in Arizona, California, New Mexico and Nevada

Date of Government Version: 10/25/2023  
Date Data Arrived at EDR: 01/17/2024  
Date Made Active in Reports: 03/13/2024  
Number of Days to Update: 56

Source: Environmental Protection Agency  
Telephone: 415-972-3372  
Last EDR Contact: 04/17/2024  
Next Scheduled EDR Contact: 07/29/2024  
Data Release Frequency: Varies

## INDIAN LUST R1: Leaking Underground Storage Tanks on Indian Land

A listing of leaking underground storage tank locations on Indian Land.

# GOVERNMENT RECORDS SEARCHED / DATA CURRENCY TRACKING

Date of Government Version: 10/25/2023	Source: EPA Region 1
Date Data Arrived at EDR: 01/17/2024	Telephone: 617-918-1313
Date Made Active in Reports: 03/13/2024	Last EDR Contact: 04/17/2024
Number of Days to Update: 56	Next Scheduled EDR Contact: 07/29/2024
	Data Release Frequency: Varies

INDIAN LUST R8: Leaking Underground Storage Tanks on Indian Land  
LUSTs on Indian land in Colorado, Montana, North Dakota, South Dakota, Utah and Wyoming.

Date of Government Version: 10/25/2023	Source: EPA Region 8
Date Data Arrived at EDR: 01/17/2024	Telephone: 303-312-6271
Date Made Active in Reports: 03/13/2024	Last EDR Contact: 04/17/2024
Number of Days to Update: 56	Next Scheduled EDR Contact: 07/29/2024
	Data Release Frequency: Varies

INDIAN LUST R7: Leaking Underground Storage Tanks on Indian Land  
LUSTs on Indian land in Iowa, Kansas, and Nebraska

Date of Government Version: 10/25/2023	Source: EPA Region 7
Date Data Arrived at EDR: 01/17/2024	Telephone: 913-551-7003
Date Made Active in Reports: 03/13/2024	Last EDR Contact: 04/17/2024
Number of Days to Update: 56	Next Scheduled EDR Contact: 07/29/2024
	Data Release Frequency: Varies

INDIAN LUST R10: Leaking Underground Storage Tanks on Indian Land  
LUSTs on Indian land in Alaska, Idaho, Oregon and Washington.

Date of Government Version: 10/25/2023	Source: EPA Region 10
Date Data Arrived at EDR: 01/17/2024	Telephone: 206-553-2857
Date Made Active in Reports: 03/13/2024	Last EDR Contact: 04/17/2024
Number of Days to Update: 56	Next Scheduled EDR Contact: 07/29/2024
	Data Release Frequency: Varies

INDIAN LUST R6: Leaking Underground Storage Tanks on Indian Land  
LUSTs on Indian land in New Mexico and Oklahoma.

Date of Government Version: 10/25/2023	Source: EPA Region 6
Date Data Arrived at EDR: 01/17/2024	Telephone: 214-665-6597
Date Made Active in Reports: 03/13/2024	Last EDR Contact: 04/17/2024
Number of Days to Update: 56	Next Scheduled EDR Contact: 07/29/2024
	Data Release Frequency: Varies

INDIAN LUST R4: Leaking Underground Storage Tanks on Indian Land  
LUSTs on Indian land in Florida, Mississippi and North Carolina.

Date of Government Version: 10/25/2023	Source: EPA Region 4
Date Data Arrived at EDR: 01/17/2024	Telephone: 404-562-8677
Date Made Active in Reports: 03/13/2024	Last EDR Contact: 04/17/2024
Number of Days to Update: 56	Next Scheduled EDR Contact: 07/29/2024
	Data Release Frequency: Varies

INDIAN LUST R5: Leaking Underground Storage Tanks on Indian Land  
Leaking underground storage tanks located on Indian Land in Michigan, Minnesota and Wisconsin.

Date of Government Version: 10/04/2023	Source: EPA, Region 5
Date Data Arrived at EDR: 01/17/2024	Telephone: 312-886-7439
Date Made Active in Reports: 03/13/2024	Last EDR Contact: 04/17/2024
Number of Days to Update: 56	Next Scheduled EDR Contact: 07/29/2024
	Data Release Frequency: Varies



# GOVERNMENT RECORDS SEARCHED / DATA CURRENCY TRACKING

## CPS-SLIC: Statewide SLIC Cases (GEOTRACKER)

Cleanup Program Sites (CPS; also known as Site Cleanups [SC] and formerly known as Spills, Leaks, Investigations, and Cleanups [SLIC] sites) included in GeoTracker. GeoTracker is the Water Boards data management system for sites that impact, or have the potential to impact, water quality in California, with emphasis on groundwater.

Date of Government Version: 12/04/2023	Source: State Water Resources Control Board
Date Data Arrived at EDR: 12/05/2023	Telephone: 866-480-1028
Date Made Active in Reports: 02/27/2024	Last EDR Contact: 03/05/2024
Number of Days to Update: 84	Next Scheduled EDR Contact: 06/17/2024
	Data Release Frequency: Varies

## SLIC REG 1: Active Toxic Site Investigations

The SLIC (Spills, Leaks, Investigations and Cleanup) program is designed to protect and restore water quality from spills, leaks, and similar discharges.

Date of Government Version: 04/03/2003	Source: California Regional Water Quality Control Board, North Coast Region (1)
Date Data Arrived at EDR: 04/07/2003	Telephone: 707-576-2220
Date Made Active in Reports: 04/25/2003	Last EDR Contact: 08/01/2011
Number of Days to Update: 18	Next Scheduled EDR Contact: 11/14/2011
	Data Release Frequency: No Update Planned

## SLIC REG 2: Spills, Leaks, Investigation & Cleanup Cost Recovery Listing

The SLIC (Spills, Leaks, Investigations and Cleanup) program is designed to protect and restore water quality from spills, leaks, and similar discharges.

Date of Government Version: 09/30/2004	Source: Regional Water Quality Control Board San Francisco Bay Region (2)
Date Data Arrived at EDR: 10/20/2004	Telephone: 510-286-0457
Date Made Active in Reports: 11/19/2004	Last EDR Contact: 09/19/2011
Number of Days to Update: 30	Next Scheduled EDR Contact: 01/02/2012
	Data Release Frequency: No Update Planned

## SLIC REG 3: Spills, Leaks, Investigation & Cleanup Cost Recovery Listing

The SLIC (Spills, Leaks, Investigations and Cleanup) program is designed to protect and restore water quality from spills, leaks, and similar discharges.

Date of Government Version: 05/18/2006	Source: California Regional Water Quality Control Board Central Coast Region (3)
Date Data Arrived at EDR: 05/18/2006	Telephone: 805-549-3147
Date Made Active in Reports: 06/15/2006	Last EDR Contact: 07/18/2011
Number of Days to Update: 28	Next Scheduled EDR Contact: 10/31/2011
	Data Release Frequency: No Update Planned

## SLIC REG 4: Spills, Leaks, Investigation & Cleanup Cost Recovery Listing

The SLIC (Spills, Leaks, Investigations and Cleanup) program is designed to protect and restore water quality from spills, leaks, and similar discharges.

Date of Government Version: 11/17/2004	Source: Region Water Quality Control Board Los Angeles Region (4)
Date Data Arrived at EDR: 11/18/2004	Telephone: 213-576-6600
Date Made Active in Reports: 01/04/2005	Last EDR Contact: 07/01/2011
Number of Days to Update: 47	Next Scheduled EDR Contact: 10/17/2011
	Data Release Frequency: No Update Planned

## SLIC REG 5: Spills, Leaks, Investigation & Cleanup Cost Recovery Listing

The SLIC (Spills, Leaks, Investigations and Cleanup) program is designed to protect and restore water quality from spills, leaks, and similar discharges.

Date of Government Version: 04/01/2005	Source: Regional Water Quality Control Board Central Valley Region (5)
Date Data Arrived at EDR: 04/05/2005	Telephone: 916-464-3291
Date Made Active in Reports: 04/21/2005	Last EDR Contact: 09/12/2011
Number of Days to Update: 16	Next Scheduled EDR Contact: 12/26/2011
	Data Release Frequency: No Update Planned

# GOVERNMENT RECORDS SEARCHED / DATA CURRENCY TRACKING

## SLIC REG 6V: Spills, Leaks, Investigation & Cleanup Cost Recovery Listing

The SLIC (Spills, Leaks, Investigations and Cleanup) program is designed to protect and restore water quality from spills, leaks, and similar discharges.

Date of Government Version: 05/24/2005  
Date Data Arrived at EDR: 05/25/2005  
Date Made Active in Reports: 06/16/2005  
Number of Days to Update: 22

Source: Regional Water Quality Control Board, Victorville Branch  
Telephone: 619-241-6583  
Last EDR Contact: 08/15/2011  
Next Scheduled EDR Contact: 11/28/2011  
Data Release Frequency: No Update Planned

## SLIC REG 6L: SLIC Sites

The SLIC (Spills, Leaks, Investigations and Cleanup) program is designed to protect and restore water quality from spills, leaks, and similar discharges.

Date of Government Version: 09/07/2004  
Date Data Arrived at EDR: 09/07/2004  
Date Made Active in Reports: 10/12/2004  
Number of Days to Update: 35

Source: California Regional Water Quality Control Board, Lahontan Region  
Telephone: 530-542-5574  
Last EDR Contact: 08/15/2011  
Next Scheduled EDR Contact: 11/28/2011  
Data Release Frequency: No Update Planned

## SLIC REG 7: SLIC List

The SLIC (Spills, Leaks, Investigations and Cleanup) program is designed to protect and restore water quality from spills, leaks, and similar discharges.

Date of Government Version: 11/24/2004  
Date Data Arrived at EDR: 11/29/2004  
Date Made Active in Reports: 01/04/2005  
Number of Days to Update: 36

Source: California Regional Quality Control Board, Colorado River Basin Region  
Telephone: 760-346-7491  
Last EDR Contact: 08/01/2011  
Next Scheduled EDR Contact: 11/14/2011  
Data Release Frequency: No Update Planned

## SLIC REG 8: Spills, Leaks, Investigation & Cleanup Cost Recovery Listing

The SLIC (Spills, Leaks, Investigations and Cleanup) program is designed to protect and restore water quality from spills, leaks, and similar discharges.

Date of Government Version: 04/03/2008  
Date Data Arrived at EDR: 04/03/2008  
Date Made Active in Reports: 04/14/2008  
Number of Days to Update: 11

Source: California Region Water Quality Control Board Santa Ana Region (8)  
Telephone: 951-782-3298  
Last EDR Contact: 09/12/2011  
Next Scheduled EDR Contact: 12/26/2011  
Data Release Frequency: No Update Planned

## SLIC REG 9: Spills, Leaks, Investigation & Cleanup Cost Recovery Listing

The SLIC (Spills, Leaks, Investigations and Cleanup) program is designed to protect and restore water quality from spills, leaks, and similar discharges.

Date of Government Version: 09/10/2007  
Date Data Arrived at EDR: 09/11/2007  
Date Made Active in Reports: 09/28/2007  
Number of Days to Update: 17

Source: California Regional Water Quality Control Board San Diego Region (9)  
Telephone: 858-467-2980  
Last EDR Contact: 08/08/2011  
Next Scheduled EDR Contact: 11/21/2011  
Data Release Frequency: No Update Planned

## ***Lists of state and tribal registered storage tanks***

### FEMA UST: Underground Storage Tank Listing

A listing of all FEMA owned underground storage tanks.

Date of Government Version: 11/16/2023  
Date Data Arrived at EDR: 11/16/2023  
Date Made Active in Reports: 02/13/2024  
Number of Days to Update: 89

Source: FEMA  
Telephone: 202-646-5797  
Last EDR Contact: 03/19/2024  
Next Scheduled EDR Contact: 07/15/2024  
Data Release Frequency: Varies

# GOVERNMENT RECORDS SEARCHED / DATA CURRENCY TRACKING

## MILITARY UST SITES: Military UST Sites (GEOTRACKER)

Military ust sites

Date of Government Version: 12/04/2023  
Date Data Arrived at EDR: 12/05/2023  
Date Made Active in Reports: 02/28/2024  
Number of Days to Update: 85

Source: State Water Resources Control Board  
Telephone: 866-480-1028  
Last EDR Contact: 03/05/2024  
Next Scheduled EDR Contact: 06/17/2024  
Data Release Frequency: Varies

## UST: Active UST Facilities

Active UST facilities gathered from the local regulatory agencies

Date of Government Version: 12/04/2023  
Date Data Arrived at EDR: 12/05/2023  
Date Made Active in Reports: 02/28/2024  
Number of Days to Update: 85

Source: SWRCB  
Telephone: 916-341-5851  
Last EDR Contact: 03/05/2024  
Next Scheduled EDR Contact: 06/17/2024  
Data Release Frequency: Semi-Annually

## UST CLOSURE: Proposed Closure of Underground Storage Tank (UST) Cases

UST cases that are being considered for closure by either the State Water Resources Control Board or the Executive Director have been posted for a 60-day public comment period. UST Case Closures being proposed for consideration by the State Water Resources Control Board. These are primarily UST cases that meet closure criteria under the decisional framework in State Water Board Resolution No. 92-49 and other Board orders. UST Case Closures proposed for consideration by the Executive Director pursuant to State Water Board Resolution No. 2012-0061. These are cases that meet the criteria of the Low-Threat UST Case Closure Policy. UST Case Closure Review Denials and Approved Orders.

Date of Government Version: 11/28/2023  
Date Data Arrived at EDR: 11/30/2023  
Date Made Active in Reports: 02/27/2024  
Number of Days to Update: 89

Source: State Water Resources Control Board  
Telephone: 916-327-7844  
Last EDR Contact: 03/05/2024  
Next Scheduled EDR Contact: 06/17/2024  
Data Release Frequency: Varies

## AST: Aboveground Petroleum Storage Tank Facilities

A listing of aboveground storage tank petroleum storage tank locations.

Date of Government Version: 07/06/2016  
Date Data Arrived at EDR: 07/12/2016  
Date Made Active in Reports: 09/19/2016  
Number of Days to Update: 69

Source: California Environmental Protection Agency  
Telephone: 916-327-5092  
Last EDR Contact: 03/08/2024  
Next Scheduled EDR Contact: 06/24/2024  
Data Release Frequency: Varies

## INDIAN UST R9: Underground Storage Tanks on Indian Land

The Indian Underground Storage Tank (UST) database provides information about underground storage tanks on Indian land in EPA Region 9 (Arizona, California, Hawaii, Nevada, the Pacific Islands, and Tribal Nations).

Date of Government Version: 10/24/2023  
Date Data Arrived at EDR: 01/17/2024  
Date Made Active in Reports: 03/13/2024  
Number of Days to Update: 56

Source: EPA Region 9  
Telephone: 415-972-3368  
Last EDR Contact: 04/17/2024  
Next Scheduled EDR Contact: 07/29/2024  
Data Release Frequency: Varies

## INDIAN UST R8: Underground Storage Tanks on Indian Land

The Indian Underground Storage Tank (UST) database provides information about underground storage tanks on Indian land in EPA Region 8 (Colorado, Montana, North Dakota, South Dakota, Utah, Wyoming and 27 Tribal Nations).

Date of Government Version: 10/24/2023  
Date Data Arrived at EDR: 01/17/2024  
Date Made Active in Reports: 03/13/2024  
Number of Days to Update: 56

Source: EPA Region 8  
Telephone: 303-312-6137  
Last EDR Contact: 04/17/2024  
Next Scheduled EDR Contact: 07/29/2024  
Data Release Frequency: Varies

# GOVERNMENT RECORDS SEARCHED / DATA CURRENCY TRACKING

## INDIAN UST R7: Underground Storage Tanks on Indian Land

The Indian Underground Storage Tank (UST) database provides information about underground storage tanks on Indian land in EPA Region 7 (Iowa, Kansas, Missouri, Nebraska, and 9 Tribal Nations).

Date of Government Version: 10/24/2023	Source: EPA Region 7
Date Data Arrived at EDR: 01/17/2024	Telephone: 913-551-7003
Date Made Active in Reports: 03/13/2024	Last EDR Contact: 04/17/2024
Number of Days to Update: 56	Next Scheduled EDR Contact: 07/29/2024
	Data Release Frequency: Varies

## INDIAN UST R1: Underground Storage Tanks on Indian Land

The Indian Underground Storage Tank (UST) database provides information about underground storage tanks on Indian land in EPA Region 1 (Connecticut, Maine, Massachusetts, New Hampshire, Rhode Island, Vermont and ten Tribal Nations).

Date of Government Version: 10/24/2023	Source: EPA, Region 1
Date Data Arrived at EDR: 01/17/2024	Telephone: 617-918-1313
Date Made Active in Reports: 03/13/2024	Last EDR Contact: 04/17/2024
Number of Days to Update: 56	Next Scheduled EDR Contact: 07/29/2024
	Data Release Frequency: Varies

## INDIAN UST R6: Underground Storage Tanks on Indian Land

The Indian Underground Storage Tank (UST) database provides information about underground storage tanks on Indian land in EPA Region 6 (Louisiana, Arkansas, Oklahoma, New Mexico, Texas and 65 Tribes).

Date of Government Version: 10/24/2023	Source: EPA Region 6
Date Data Arrived at EDR: 01/17/2024	Telephone: 214-665-7591
Date Made Active in Reports: 03/13/2024	Last EDR Contact: 04/17/2024
Number of Days to Update: 56	Next Scheduled EDR Contact: 07/29/2024
	Data Release Frequency: Varies

## INDIAN UST R5: Underground Storage Tanks on Indian Land

The Indian Underground Storage Tank (UST) database provides information about underground storage tanks on Indian land in EPA Region 5 (Michigan, Minnesota and Wisconsin and Tribal Nations).

Date of Government Version: 10/17/2023	Source: EPA Region 5
Date Data Arrived at EDR: 01/17/2024	Telephone: 312-886-6136
Date Made Active in Reports: 03/13/2024	Last EDR Contact: 04/17/2024
Number of Days to Update: 56	Next Scheduled EDR Contact: 07/29/2024
	Data Release Frequency: Varies

## INDIAN UST R4: Underground Storage Tanks on Indian Land

The Indian Underground Storage Tank (UST) database provides information about underground storage tanks on Indian land in EPA Region 4 (Alabama, Florida, Georgia, Kentucky, Mississippi, North Carolina, South Carolina, Tennessee and Tribal Nations)

Date of Government Version: 10/24/2023	Source: EPA Region 4
Date Data Arrived at EDR: 01/17/2024	Telephone: 404-562-9424
Date Made Active in Reports: 03/13/2024	Last EDR Contact: 04/17/2024
Number of Days to Update: 56	Next Scheduled EDR Contact: 07/29/2024
	Data Release Frequency: Varies

## INDIAN UST R10: Underground Storage Tanks on Indian Land

The Indian Underground Storage Tank (UST) database provides information about underground storage tanks on Indian land in EPA Region 10 (Alaska, Idaho, Oregon, Washington, and Tribal Nations).

Date of Government Version: 10/24/2023	Source: EPA Region 10
Date Data Arrived at EDR: 01/17/2024	Telephone: 206-553-2857
Date Made Active in Reports: 03/13/2024	Last EDR Contact: 04/17/2024
Number of Days to Update: 56	Next Scheduled EDR Contact: 07/29/2024
	Data Release Frequency: Varies

# GOVERNMENT RECORDS SEARCHED / DATA CURRENCY TRACKING

## ***Lists of state and tribal voluntary cleanup sites***

### VCP: Voluntary Cleanup Program Properties

Contains low threat level properties with either confirmed or unconfirmed releases and the project proponents have request that DTSC oversee investigation and/or cleanup activities and have agreed to provide coverage for DTSC's costs.

Date of Government Version: 01/22/2024	Source: Department of Toxic Substances Control
Date Data Arrived at EDR: 01/23/2024	Telephone: 916-323-3400
Date Made Active in Reports: 04/08/2024	Last EDR Contact: 04/23/2024
Number of Days to Update: 76	Next Scheduled EDR Contact: 08/05/2024
	Data Release Frequency: Quarterly

### INDIAN VCP R7: Voluntary Cleanup Priority Listing

A listing of voluntary cleanup priority sites located on Indian Land located in Region 7.

Date of Government Version: 03/20/2008	Source: EPA, Region 7
Date Data Arrived at EDR: 04/22/2008	Telephone: 913-551-7365
Date Made Active in Reports: 05/19/2008	Last EDR Contact: 07/08/2021
Number of Days to Update: 27	Next Scheduled EDR Contact: 07/20/2009
	Data Release Frequency: Varies

### INDIAN VCP R1: Voluntary Cleanup Priority Listing

A listing of voluntary cleanup priority sites located on Indian Land located in Region 1.

Date of Government Version: 07/27/2015	Source: EPA, Region 1
Date Data Arrived at EDR: 09/29/2015	Telephone: 617-918-1102
Date Made Active in Reports: 02/18/2016	Last EDR Contact: 03/18/2024
Number of Days to Update: 142	Next Scheduled EDR Contact: 07/01/2024
	Data Release Frequency: Varies

## ***Lists of state and tribal brownfield sites***

### BROWNFIELDS: Considered Brownfields Sites Listing

A listing of sites the SWRCB considers to be Brownfields since these are sites have come to them through the MOA Process.

Date of Government Version: 12/13/2023	Source: State Water Resources Control Board
Date Data Arrived at EDR: 12/13/2023	Telephone: 916-323-7905
Date Made Active in Reports: 03/07/2024	Last EDR Contact: 03/19/2024
Number of Days to Update: 85	Next Scheduled EDR Contact: 07/01/2024
	Data Release Frequency: Quarterly

## **ADDITIONAL ENVIRONMENTAL RECORDS**

### ***Local Brownfield lists***

#### US BROWNFIELDS: A Listing of Brownfields Sites

Brownfields are real property, the expansion, redevelopment, or reuse of which may be complicated by the presence or potential presence of a hazardous substance, pollutant, or contaminant. Cleaning up and reinvesting in these properties takes development pressures off of undeveloped, open land, and both improves and protects the environment. Assessment, Cleanup and Redevelopment Exchange System (ACRES) stores information reported by EPA Brownfields grant recipients on brownfields properties assessed or cleaned up with grant funding as well as information on Targeted Brownfields Assessments performed by EPA Regions. A listing of ACRES Brownfield sites is obtained from Cleanups in My Community. Cleanups in My Community provides information on Brownfields properties for which information is reported back to EPA, as well as areas served by Brownfields grant programs.

Date of Government Version: 08/15/2023	Source: Environmental Protection Agency
Date Data Arrived at EDR: 08/30/2023	Telephone: 202-566-2777
Date Made Active in Reports: 12/01/2023	Last EDR Contact: 03/12/2024
Number of Days to Update: 93	Next Scheduled EDR Contact: 06/24/2024
	Data Release Frequency: Semi-Annually

# GOVERNMENT RECORDS SEARCHED / DATA CURRENCY TRACKING

## Local Lists of Landfill / Solid Waste Disposal Sites

### WMUDS/SWAT: Waste Management Unit Database

Waste Management Unit Database System. WMUDS is used by the State Water Resources Control Board staff and the Regional Water Quality Control Boards for program tracking and inventory of waste management units. WMUDS is composed of the following databases: Facility Information, Scheduled Inspections Information, Waste Management Unit Information, SWAT Program Information, SWAT Report Summary Information, SWAT Report Summary Data, Chapter 15 (formerly Subchapter 15) Information, Chapter 15 Monitoring Parameters, TPCA Program Information, RCRA Program Information, Closure Information, and Interested Parties Information.

Date of Government Version: 04/01/2000	Source: State Water Resources Control Board
Date Data Arrived at EDR: 04/10/2000	Telephone: 916-227-4448
Date Made Active in Reports: 05/10/2000	Last EDR Contact: 04/19/2024
Number of Days to Update: 30	Next Scheduled EDR Contact: 08/05/2024
	Data Release Frequency: No Update Planned

### SWRCY: Recycler Database

A listing of recycling facilities in California.

Date of Government Version: 11/29/2023	Source: Department of Conservation
Date Data Arrived at EDR: 11/29/2023	Telephone: 916-323-3836
Date Made Active in Reports: 02/23/2024	Last EDR Contact: 03/05/2024
Number of Days to Update: 86	Next Scheduled EDR Contact: 06/17/2024
	Data Release Frequency: Quarterly

### HAULERS: Registered Waste Tire Haulers Listing

A listing of registered waste tire haulers.

Date of Government Version: 04/04/2024	Source: Integrated Waste Management Board
Date Data Arrived at EDR: 04/05/2024	Telephone: 916-341-6422
Date Made Active in Reports: 04/15/2024	Last EDR Contact: 04/05/2024
Number of Days to Update: 10	Next Scheduled EDR Contact: 05/20/2024
	Data Release Frequency: Varies

### INDIAN ODI: Report on the Status of Open Dumps on Indian Lands

Location of open dumps on Indian land.

Date of Government Version: 12/31/1998	Source: Environmental Protection Agency
Date Data Arrived at EDR: 12/03/2007	Telephone: 703-308-8245
Date Made Active in Reports: 01/24/2008	Last EDR Contact: 04/22/2024
Number of Days to Update: 52	Next Scheduled EDR Contact: 08/05/2024
	Data Release Frequency: Varies

### DEBRIS REGION 9: Torres Martinez Reservation Illegal Dump Site Locations

A listing of illegal dump sites location on the Torres Martinez Indian Reservation located in eastern Riverside County and northern Imperial County, California.

Date of Government Version: 01/12/2009	Source: EPA, Region 9
Date Data Arrived at EDR: 05/07/2009	Telephone: 415-947-4219
Date Made Active in Reports: 09/21/2009	Last EDR Contact: 04/15/2024
Number of Days to Update: 137	Next Scheduled EDR Contact: 07/29/2024
	Data Release Frequency: No Update Planned

### ODI: Open Dump Inventory

An open dump is defined as a disposal facility that does not comply with one or more of the Part 257 or Part 258 Subtitle D Criteria.

Date of Government Version: 06/30/1985	Source: Environmental Protection Agency
Date Data Arrived at EDR: 08/09/2004	Telephone: 800-424-9346
Date Made Active in Reports: 09/17/2004	Last EDR Contact: 06/09/2004
Number of Days to Update: 39	Next Scheduled EDR Contact: N/A
	Data Release Frequency: No Update Planned

# GOVERNMENT RECORDS SEARCHED / DATA CURRENCY TRACKING

## IHS OPEN DUMPS: Open Dumps on Indian Land

A listing of all open dumps located on Indian Land in the United States.

Date of Government Version: 04/01/2014	Source: Department of Health & Human Services, Indian Health Service
Date Data Arrived at EDR: 08/06/2014	Telephone: 301-443-1452
Date Made Active in Reports: 01/29/2015	Last EDR Contact: 04/19/2024
Number of Days to Update: 176	Next Scheduled EDR Contact: 08/04/2024
	Data Release Frequency: Varies

## Local Lists of Hazardous waste / Contaminated Sites

### US HIST CDL: National Clandestine Laboratory Register

A listing of clandestine drug lab locations that have been removed from the DEAs National Clandestine Laboratory Register.

Date of Government Version: 12/31/2023	Source: Drug Enforcement Administration
Date Data Arrived at EDR: 02/21/2024	Telephone: 202-307-1000
Date Made Active in Reports: 04/04/2024	Last EDR Contact: 02/21/2024
Number of Days to Update: 43	Next Scheduled EDR Contact: 06/03/2024
	Data Release Frequency: No Update Planned

### HIST CAL-SITES: Calsites Database

The Calsites database contains potential or confirmed hazardous substance release properties. In 1996, California EPA reevaluated and significantly reduced the number of sites in the Calsites database. No longer updated by the state agency. It has been replaced by ENVIROSTOR.

Date of Government Version: 08/08/2005	Source: Department of Toxic Substance Control
Date Data Arrived at EDR: 08/03/2006	Telephone: 916-323-3400
Date Made Active in Reports: 08/24/2006	Last EDR Contact: 02/23/2009
Number of Days to Update: 21	Next Scheduled EDR Contact: 05/25/2009
	Data Release Frequency: No Update Planned

### SCH: School Property Evaluation Program

This category contains proposed and existing school sites that are being evaluated by DTSC for possible hazardous materials contamination. In some cases, these properties may be listed in the CalSites category depending on the level of threat to public health and safety or the environment they pose.

Date of Government Version: 01/22/2024	Source: Department of Toxic Substances Control
Date Data Arrived at EDR: 01/23/2024	Telephone: 916-323-3400
Date Made Active in Reports: 04/08/2024	Last EDR Contact: 04/23/2024
Number of Days to Update: 76	Next Scheduled EDR Contact: 08/05/2024
	Data Release Frequency: Quarterly

### CDL: Clandestine Drug Labs

A listing of drug lab locations. Listing of a location in this database does not indicate that any illegal drug lab materials were or were not present there, and does not constitute a determination that the location either requires or does not require additional cleanup work.

Date of Government Version: 12/31/2021	Source: Department of Toxic Substances Control
Date Data Arrived at EDR: 09/28/2023	Telephone: 916-255-6504
Date Made Active in Reports: 12/18/2023	Last EDR Contact: 04/29/2024
Number of Days to Update: 81	Next Scheduled EDR Contact: 08/12/2024
	Data Release Frequency: Varies

### CERS HAZ WASTE: California Environmental Reporting System Hazardous Waste

List of sites in the California Environmental Protection Agency (CalEPA) Regulated Site Portal which fall under the Hazardous Chemical Management, Hazardous Waste Onsite Treatment, Household Hazardous Waste Collection, Hazardous Waste Generator, and RCRA LQ HW Generator programs.

# GOVERNMENT RECORDS SEARCHED / DATA CURRENCY TRACKING

Date of Government Version: 01/16/2024  
Date Data Arrived at EDR: 01/16/2024  
Date Made Active in Reports: 04/03/2024  
Number of Days to Update: 78

Source: CalEPA  
Telephone: 916-323-2514  
Last EDR Contact: 04/16/2024  
Next Scheduled EDR Contact: 07/29/2024  
Data Release Frequency: Quarterly

## TOXIC PITS: Toxic Pits Cleanup Act Sites

Toxic PITS Cleanup Act Sites. TOXIC PITS identifies sites suspected of containing hazardous substances where cleanup has not yet been completed.

Date of Government Version: 07/01/1995  
Date Data Arrived at EDR: 08/30/1995  
Date Made Active in Reports: 09/26/1995  
Number of Days to Update: 27

Source: State Water Resources Control Board  
Telephone: 916-227-4364  
Last EDR Contact: 01/26/2009  
Next Scheduled EDR Contact: 04/27/2009  
Data Release Frequency: No Update Planned

## US CDL: Clandestine Drug Labs

A listing of clandestine drug lab locations. The U.S. Department of Justice ("the Department") provides this web site as a public service. It contains addresses of some locations where law enforcement agencies reported they found chemicals or other items that indicated the presence of either clandestine drug laboratories or dumpsites. In most cases, the source of the entries is not the Department, and the Department has not verified the entry and does not guarantee its accuracy. Members of the public must verify the accuracy of all entries by, for example, contacting local law enforcement and local health departments.

Date of Government Version: 12/31/2023  
Date Data Arrived at EDR: 02/21/2024  
Date Made Active in Reports: 04/04/2024  
Number of Days to Update: 43

Source: Drug Enforcement Administration  
Telephone: 202-307-1000  
Last EDR Contact: 02/21/2024  
Next Scheduled EDR Contact: 06/03/2024  
Data Release Frequency: Quarterly

## Local Lists of Registered Storage Tanks

### SWEEPS UST: SWEEPS UST Listing

Statewide Environmental Evaluation and Planning System. This underground storage tank listing was updated and maintained by a company contacted by the SWRCB in the early 1990's. The listing is no longer updated or maintained. The local agency is the contact for more information on a site on the SWEEPS list.

Date of Government Version: 06/01/1994  
Date Data Arrived at EDR: 07/07/2005  
Date Made Active in Reports: 08/11/2005  
Number of Days to Update: 35

Source: State Water Resources Control Board  
Telephone: N/A  
Last EDR Contact: 06/03/2005  
Next Scheduled EDR Contact: N/A  
Data Release Frequency: No Update Planned

### HIST UST: Hazardous Substance Storage Container Database

The Hazardous Substance Storage Container Database is a historical listing of UST sites. Refer to local/county source for current data.

Date of Government Version: 10/15/1990  
Date Data Arrived at EDR: 01/25/1991  
Date Made Active in Reports: 02/12/1991  
Number of Days to Update: 18

Source: State Water Resources Control Board  
Telephone: 916-341-5851  
Last EDR Contact: 07/26/2001  
Next Scheduled EDR Contact: N/A  
Data Release Frequency: No Update Planned

### SAN FRANCISCO AST: Aboveground Storage Tank Site Listing

Aboveground storage tank sites

Date of Government Version: 02/01/2024  
Date Data Arrived at EDR: 02/01/2024  
Date Made Active in Reports: 04/24/2024  
Number of Days to Update: 83

Source: San Francisco County Department of Public Health  
Telephone: 415-252-3896  
Last EDR Contact: 04/25/2024  
Next Scheduled EDR Contact: 08/12/2024  
Data Release Frequency: Varies



# GOVERNMENT RECORDS SEARCHED / DATA CURRENCY TRACKING

## CA FID UST: Facility Inventory Database

The Facility Inventory Database (FID) contains a historical listing of active and inactive underground storage tank locations from the State Water Resource Control Board. Refer to local/county source for current data.

Date of Government Version: 10/31/1994	Source: California Environmental Protection Agency
Date Data Arrived at EDR: 09/05/1995	Telephone: 916-341-5851
Date Made Active in Reports: 09/29/1995	Last EDR Contact: 12/28/1998
Number of Days to Update: 24	Next Scheduled EDR Contact: N/A
	Data Release Frequency: No Update Planned

## CERS TANKS: California Environmental Reporting System (CERS) Tanks

List of sites in the California Environmental Protection Agency (CalEPA) Regulated Site Portal which fall under the Aboveground Petroleum Storage and Underground Storage Tank regulatory programs.

Date of Government Version: 01/16/2024	Source: California Environmental Protection Agency
Date Data Arrived at EDR: 01/16/2024	Telephone: 916-323-2514
Date Made Active in Reports: 04/03/2024	Last EDR Contact: 04/16/2024
Number of Days to Update: 78	Next Scheduled EDR Contact: 07/29/2024
	Data Release Frequency: Quarterly

## Local Land Records

### LIENS: Environmental Liens Listing

A listing of property locations with environmental liens for California where DTSC is a lien holder.

Date of Government Version: 11/21/2023	Source: Department of Toxic Substances Control
Date Data Arrived at EDR: 11/22/2023	Telephone: 916-323-3400
Date Made Active in Reports: 02/16/2024	Last EDR Contact: 02/26/2024
Number of Days to Update: 86	Next Scheduled EDR Contact: 06/10/2024
	Data Release Frequency: Varies

### LIENS 2: CERCLA Lien Information

A Federal CERCLA ('Superfund') lien can exist by operation of law at any site or property at which EPA has spent Superfund monies. These monies are spent to investigate and address releases and threatened releases of contamination. CERCLIS provides information as to the identity of these sites and properties.

Date of Government Version: 02/29/2024	Source: Environmental Protection Agency
Date Data Arrived at EDR: 03/01/2024	Telephone: 202-564-6023
Date Made Active in Reports: 03/27/2024	Last EDR Contact: 05/01/2024
Number of Days to Update: 26	Next Scheduled EDR Contact: 07/08/2024
	Data Release Frequency: Semi-Annually

### DEED: Deed Restriction Listing

Site Mitigation and Brownfields Reuse Program Facility Sites with Deed Restrictions & Hazardous Waste Management Program Facility Sites with Deed / Land Use Restriction. The DTSC Site Mitigation and Brownfields Reuse Program (SMBRP) list includes sites cleaned up under the program's oversight and generally does not include current or former hazardous waste facilities that required a hazardous waste facility permit. The list represents deed restrictions that are active. Some sites have multiple deed restrictions. The DTSC Hazardous Waste Management Program (HWMP) has developed a list of current or former hazardous waste facilities that have a recorded land use restriction at the local county recorder's office. The land use restrictions on this list were required by the DTSC HWMP as a result of the presence of hazardous substances that remain on site after the facility (or part of the facility) has been closed or cleaned up. The types of land use restriction include deed notice, deed restriction, or a land use restriction that binds current and future owners.

Date of Government Version: 11/22/2023	Source: DTSC and SWRCB
Date Data Arrived at EDR: 11/22/2023	Telephone: 916-323-3400
Date Made Active in Reports: 02/15/2024	Last EDR Contact: 02/27/2024
Number of Days to Update: 85	Next Scheduled EDR Contact: 06/10/2024
	Data Release Frequency: Semi-Annually

## Records of Emergency Release Reports

# GOVERNMENT RECORDS SEARCHED / DATA CURRENCY TRACKING

## HMIRS: Hazardous Materials Information Reporting System

Hazardous Materials Incident Report System. HMIRS contains hazardous material spill incidents reported to DOT.

Date of Government Version: 12/12/2023	Source: U.S. Department of Transportation
Date Data Arrived at EDR: 12/13/2023	Telephone: 202-366-4555
Date Made Active in Reports: 02/28/2024	Last EDR Contact: 03/20/2024
Number of Days to Update: 77	Next Scheduled EDR Contact: 07/01/2024
	Data Release Frequency: Quarterly

## CHMIRS: California Hazardous Material Incident Report System

California Hazardous Material Incident Reporting System. CHMIRS contains information on reported hazardous material incidents (accidental releases or spills).

Date of Government Version: 12/31/2023	Source: Office of Emergency Services
Date Data Arrived at EDR: 01/23/2024	Telephone: 916-845-8400
Date Made Active in Reports: 04/09/2024	Last EDR Contact: 04/16/2024
Number of Days to Update: 77	Next Scheduled EDR Contact: 07/29/2024
	Data Release Frequency: Semi-Annually

## LDS: Land Disposal Sites Listing (GEOTRACKER)

Land Disposal sites (Landfills) included in GeoTracker. GeoTracker is the Water Boards data management system for sites that impact, or have the potential to impact, water quality in California, with emphasis on groundwater.

Date of Government Version: 12/04/2023	Source: State Water Quality Control Board
Date Data Arrived at EDR: 12/05/2023	Telephone: 866-480-1028
Date Made Active in Reports: 02/27/2024	Last EDR Contact: 03/05/2024
Number of Days to Update: 84	Next Scheduled EDR Contact: 06/17/2024
	Data Release Frequency: Quarterly

## MCS: Military Cleanup Sites Listing (GEOTRACKER)

Military sites (consisting of: Military UST sites; Military Privatized sites; and Military Cleanup sites [formerly known as DoD non UST]) included in GeoTracker. GeoTracker is the Water Boards data management system for sites that impact, or have the potential to impact, water quality in California, with emphasis on groundwater.

Date of Government Version: 12/04/2023	Source: State Water Resources Control Board
Date Data Arrived at EDR: 12/05/2023	Telephone: 866-480-1028
Date Made Active in Reports: 02/28/2024	Last EDR Contact: 03/05/2024
Number of Days to Update: 85	Next Scheduled EDR Contact: 06/17/2024
	Data Release Frequency: Quarterly

## SPILLS 90: SPILLS90 data from FirstSearch

Spills 90 includes those spill and release records available exclusively from FirstSearch databases. Typically, they may include chemical, oil and/or hazardous substance spills recorded after 1990. Duplicate records that are already included in EDR incident and release records are not included in Spills 90.

Date of Government Version: 06/06/2012	Source: FirstSearch
Date Data Arrived at EDR: 01/03/2013	Telephone: N/A
Date Made Active in Reports: 02/22/2013	Last EDR Contact: 01/03/2013
Number of Days to Update: 50	Next Scheduled EDR Contact: N/A
	Data Release Frequency: No Update Planned

## **Other Ascertainable Records**

### RCRA NonGen / NLR: RCRA - Non Generators / No Longer Regulated

RCRAInfo is EPA's comprehensive information system, providing access to data supporting the Resource Conservation and Recovery Act (RCRA) of 1976 and the Hazardous and Solid Waste Amendments (HSWA) of 1984. The database includes selective information on sites which generate, transport, store, treat and/or dispose of hazardous waste as defined by the Resource Conservation and Recovery Act (RCRA). Non-Generators do not presently generate hazardous waste.

# GOVERNMENT RECORDS SEARCHED / DATA CURRENCY TRACKING

Date of Government Version: 12/04/2023  
Date Data Arrived at EDR: 12/06/2023  
Date Made Active in Reports: 12/12/2023  
Number of Days to Update: 6

Source: Environmental Protection Agency  
Telephone: (415) 495-8895  
Last EDR Contact: 03/19/2024  
Next Scheduled EDR Contact: 07/01/2024  
Data Release Frequency: Quarterly

## FUDS: Formerly Used Defense Sites

The listing includes locations of Formerly Used Defense Sites properties where the US Army Corps of Engineers is actively working or will take necessary cleanup actions.

Date of Government Version: 01/30/2024  
Date Data Arrived at EDR: 02/13/2024  
Date Made Active in Reports: 04/04/2024  
Number of Days to Update: 51

Source: U.S. Army Corps of Engineers  
Telephone: 202-528-4285  
Last EDR Contact: 02/13/2024  
Next Scheduled EDR Contact: 05/27/2024  
Data Release Frequency: Varies

## DOD: Department of Defense Sites

This data set consists of federally owned or administered lands, administered by the Department of Defense, that have any area equal to or greater than 640 acres of the United States, Puerto Rico, and the U.S. Virgin Islands.

Date of Government Version: 06/07/2021  
Date Data Arrived at EDR: 07/13/2021  
Date Made Active in Reports: 03/09/2022  
Number of Days to Update: 239

Source: USGS  
Telephone: 888-275-8747  
Last EDR Contact: 04/11/2024  
Next Scheduled EDR Contact: 07/22/2024  
Data Release Frequency: Varies

## FEDLAND: Federal and Indian Lands

Federally and Indian administrated lands of the United States. Lands included are administrated by: Army Corps of Engineers, Bureau of Reclamation, National Wild and Scenic River, National Wildlife Refuge, Public Domain Land, Wilderness, Wilderness Study Area, Wildlife Management Area, Bureau of Indian Affairs, Bureau of Land Management, Department of Justice, Forest Service, Fish and Wildlife Service, National Park Service.

Date of Government Version: 04/02/2018  
Date Data Arrived at EDR: 04/11/2018  
Date Made Active in Reports: 11/06/2019  
Number of Days to Update: 574

Source: U.S. Geological Survey  
Telephone: 888-275-8747  
Last EDR Contact: 04/04/2024  
Next Scheduled EDR Contact: 07/15/2024  
Data Release Frequency: N/A

## SCRD DRYCLEANERS: State Coalition for Remediation of Drycleaners Listing

The State Coalition for Remediation of Drycleaners was established in 1998, with support from the U.S. EPA Office of Superfund Remediation and Technology Innovation. It is comprised of representatives of states with established drycleaner remediation programs. Currently the member states are Alabama, Connecticut, Florida, Illinois, Kansas, Minnesota, Missouri, North Carolina, Oregon, South Carolina, Tennessee, Texas, and Wisconsin.

Date of Government Version: 07/30/2021  
Date Data Arrived at EDR: 02/03/2023  
Date Made Active in Reports: 02/10/2023  
Number of Days to Update: 7

Source: Environmental Protection Agency  
Telephone: 615-532-8599  
Last EDR Contact: 02/06/2024  
Next Scheduled EDR Contact: 05/20/2024  
Data Release Frequency: Varies

## US FIN ASSUR: Financial Assurance Information

All owners and operators of facilities that treat, store, or dispose of hazardous waste are required to provide proof that they will have sufficient funds to pay for the clean up, closure, and post-closure care of their facilities.

Date of Government Version: 12/11/2023  
Date Data Arrived at EDR: 12/13/2023  
Date Made Active in Reports: 02/28/2024  
Number of Days to Update: 77

Source: Environmental Protection Agency  
Telephone: 202-566-1917  
Last EDR Contact: 03/13/2024  
Next Scheduled EDR Contact: 07/01/2024  
Data Release Frequency: Quarterly

# GOVERNMENT RECORDS SEARCHED / DATA CURRENCY TRACKING

## EPA WATCH LIST: EPA Watch List

EPA maintains a "Watch List" to facilitate dialogue between EPA, state and local environmental agencies on enforcement matters relating to facilities with alleged violations identified as either significant or high priority. Being on the Watch List does not mean that the facility has actually violated the law only that an investigation by EPA or a state or local environmental agency has led those organizations to allege that an unproven violation has in fact occurred. Being on the Watch List does not represent a higher level of concern regarding the alleged violations that were detected, but instead indicates cases requiring additional dialogue between EPA, state and local agencies - primarily because of the length of time the alleged violation has gone unaddressed or unresolved.

Date of Government Version: 08/30/2013	Source: Environmental Protection Agency
Date Data Arrived at EDR: 03/21/2014	Telephone: 617-520-3000
Date Made Active in Reports: 06/17/2014	Last EDR Contact: 04/29/2024
Number of Days to Update: 88	Next Scheduled EDR Contact: 08/12/2024
	Data Release Frequency: No Update Planned

## 2020 COR ACTION: 2020 Corrective Action Program List

The EPA has set ambitious goals for the RCRA Corrective Action program by creating the 2020 Corrective Action Universe. This RCRA cleanup baseline includes facilities expected to need corrective action. The 2020 universe contains a wide variety of sites. Some properties are heavily contaminated while others were contaminated but have since been cleaned up. Still others have not been fully investigated yet, and may require little or no remediation. Inclusion in the 2020 Universe does not necessarily imply failure on the part of a facility to meet its RCRA obligations.

Date of Government Version: 09/30/2017	Source: Environmental Protection Agency
Date Data Arrived at EDR: 05/08/2018	Telephone: 703-308-4044
Date Made Active in Reports: 07/20/2018	Last EDR Contact: 05/02/2024
Number of Days to Update: 73	Next Scheduled EDR Contact: 08/12/2024
	Data Release Frequency: Varies

## TSCA: Toxic Substances Control Act

Toxic Substances Control Act. TSCA identifies manufacturers and importers of chemical substances included on the TSCA Chemical Substance Inventory list. It includes data on the production volume of these substances by plant site.

Date of Government Version: 12/31/2020	Source: EPA
Date Data Arrived at EDR: 06/14/2022	Telephone: 202-260-5521
Date Made Active in Reports: 03/24/2023	Last EDR Contact: 03/14/2024
Number of Days to Update: 283	Next Scheduled EDR Contact: 06/24/2024
	Data Release Frequency: Every 4 Years

## TRIS: Toxic Chemical Release Inventory System

Toxic Release Inventory System. TRIS identifies facilities which release toxic chemicals to the air, water and land in reportable quantities under SARA Title III Section 313.

Date of Government Version: 12/31/2022	Source: EPA
Date Data Arrived at EDR: 11/13/2023	Telephone: 202-566-0250
Date Made Active in Reports: 02/07/2024	Last EDR Contact: 02/15/2024
Number of Days to Update: 86	Next Scheduled EDR Contact: 05/27/2024
	Data Release Frequency: Annually

## SSTS: Section 7 Tracking Systems

Section 7 of the Federal Insecticide, Fungicide and Rodenticide Act, as amended (92 Stat. 829) requires all registered pesticide-producing establishments to submit a report to the Environmental Protection Agency by March 1st each year. Each establishment must report the types and amounts of pesticides, active ingredients and devices being produced, and those having been produced and sold or distributed in the past year.

Date of Government Version: 01/16/2024	Source: EPA
Date Data Arrived at EDR: 01/17/2024	Telephone: 202-564-4203
Date Made Active in Reports: 03/27/2024	Last EDR Contact: 04/17/2024
Number of Days to Update: 70	Next Scheduled EDR Contact: 07/29/2024
	Data Release Frequency: Annually

# GOVERNMENT RECORDS SEARCHED / DATA CURRENCY TRACKING

## ROD: Records Of Decision

Record of Decision. ROD documents mandate a permanent remedy at an NPL (Superfund) site containing technical and health information to aid in the cleanup.

Date of Government Version: 02/29/2024	Source: EPA
Date Data Arrived at EDR: 03/01/2024	Telephone: 703-416-0223
Date Made Active in Reports: 03/27/2024	Last EDR Contact: 05/01/2024
Number of Days to Update: 26	Next Scheduled EDR Contact: 06/10/2024
	Data Release Frequency: Annually

## RMP: Risk Management Plans

When Congress passed the Clean Air Act Amendments of 1990, it required EPA to publish regulations and guidance for chemical accident prevention at facilities using extremely hazardous substances. The Risk Management Program Rule (RMP Rule) was written to implement Section 112(r) of these amendments. The rule, which built upon existing industry codes and standards, requires companies of all sizes that use certain flammable and toxic substances to develop a Risk Management Program, which includes a(n): Hazard assessment that details the potential effects of an accidental release, an accident history of the last five years, and an evaluation of worst-case and alternative accidental releases; Prevention program that includes safety precautions and maintenance, monitoring, and employee training measures; and Emergency response program that spells out emergency health care, employee training measures and procedures for informing the public and response agencies (e.g the fire department) should an accident occur.

Date of Government Version: 02/01/2024	Source: Environmental Protection Agency
Date Data Arrived at EDR: 02/08/2024	Telephone: 202-564-8600
Date Made Active in Reports: 04/04/2024	Last EDR Contact: 04/15/2024
Number of Days to Update: 56	Next Scheduled EDR Contact: 07/29/2024
	Data Release Frequency: Varies

## RAATS: RCRA Administrative Action Tracking System

RCRA Administration Action Tracking System. RAATS contains records based on enforcement actions issued under RCRA pertaining to major violators and includes administrative and civil actions brought by the EPA. For administration actions after September 30, 1995, data entry in the RAATS database was discontinued. EPA will retain a copy of the database for historical records. It was necessary to terminate RAATS because a decrease in agency resources made it impossible to continue to update the information contained in the database.

Date of Government Version: 04/17/1995	Source: EPA
Date Data Arrived at EDR: 07/03/1995	Telephone: 202-564-4104
Date Made Active in Reports: 08/07/1995	Last EDR Contact: 06/02/2008
Number of Days to Update: 35	Next Scheduled EDR Contact: 09/01/2008
	Data Release Frequency: No Update Planned

## PRP: Potentially Responsible Parties

A listing of verified Potentially Responsible Parties

Date of Government Version: 09/19/2023	Source: EPA
Date Data Arrived at EDR: 10/03/2023	Telephone: 202-564-6023
Date Made Active in Reports: 10/19/2023	Last EDR Contact: 05/01/2024
Number of Days to Update: 16	Next Scheduled EDR Contact: 08/12/2024
	Data Release Frequency: Quarterly

## PADS: PCB Activity Database System

PCB Activity Database. PADS Identifies generators, transporters, commercial storers and/or brokers and disposers of PCB's who are required to notify the EPA of such activities.

Date of Government Version: 03/20/2023	Source: EPA
Date Data Arrived at EDR: 04/04/2023	Telephone: 202-566-0500
Date Made Active in Reports: 06/09/2023	Last EDR Contact: 04/04/2024
Number of Days to Update: 66	Next Scheduled EDR Contact: 07/15/2024
	Data Release Frequency: Annually

# GOVERNMENT RECORDS SEARCHED / DATA CURRENCY TRACKING

## ICIS: Integrated Compliance Information System

The Integrated Compliance Information System (ICIS) supports the information needs of the national enforcement and compliance program as well as the unique needs of the National Pollutant Discharge Elimination System (NPDES) program.

Date of Government Version: 11/18/2016	Source: Environmental Protection Agency
Date Data Arrived at EDR: 11/23/2016	Telephone: 202-564-2501
Date Made Active in Reports: 02/10/2017	Last EDR Contact: 03/28/2024
Number of Days to Update: 79	Next Scheduled EDR Contact: 07/15/2024
	Data Release Frequency: Quarterly

**FTTS: FIFRA/ TSCA Tracking System - FIFRA (Federal Insecticide, Fungicide, & Rodenticide Act)/TSCA (Toxic Substances Control Act)**  
FTTS tracks administrative cases and pesticide enforcement actions and compliance activities related to FIFRA, TSCA and EPCRA (Emergency Planning and Community Right-to-Know Act). To maintain currency, EDR contacts the Agency on a quarterly basis.

Date of Government Version: 04/09/2009	Source: EPA/Office of Prevention, Pesticides and Toxic Substances
Date Data Arrived at EDR: 04/16/2009	Telephone: 202-566-1667
Date Made Active in Reports: 05/11/2009	Last EDR Contact: 08/18/2017
Number of Days to Update: 25	Next Scheduled EDR Contact: 12/04/2017
	Data Release Frequency: No Update Planned

**FTTS INSP: FIFRA/ TSCA Tracking System - FIFRA (Federal Insecticide, Fungicide, & Rodenticide Act)/TSCA (Toxic Substances Control Act)**  
A listing of FIFRA/TSCA Tracking System (FTTS) inspections and enforcements.

Date of Government Version: 04/09/2009	Source: EPA
Date Data Arrived at EDR: 04/16/2009	Telephone: 202-566-1667
Date Made Active in Reports: 05/11/2009	Last EDR Contact: 08/18/2017
Number of Days to Update: 25	Next Scheduled EDR Contact: 12/04/2017
	Data Release Frequency: No Update Planned

## MLTS: Material Licensing Tracking System

MLTS is maintained by the Nuclear Regulatory Commission and contains a list of approximately 8,100 sites which possess or use radioactive materials and which are subject to NRC licensing requirements. To maintain currency, EDR contacts the Agency on a quarterly basis.

Date of Government Version: 01/02/2024	Source: Nuclear Regulatory Commission
Date Data Arrived at EDR: 01/16/2024	Telephone: 301-415-0717
Date Made Active in Reports: 03/13/2024	Last EDR Contact: 04/15/2024
Number of Days to Update: 57	Next Scheduled EDR Contact: 07/29/2024
	Data Release Frequency: Quarterly

## COAL ASH DOE: Steam-Electric Plant Operation Data

A listing of power plants that store ash in surface ponds.

Date of Government Version: 12/31/2022	Source: Department of Energy
Date Data Arrived at EDR: 11/27/2023	Telephone: 202-586-8719
Date Made Active in Reports: 02/22/2024	Last EDR Contact: 02/23/2024
Number of Days to Update: 87	Next Scheduled EDR Contact: 06/10/2024
	Data Release Frequency: Varies

## COAL ASH EPA: Coal Combustion Residues Surface Impoundments List

A listing of coal combustion residues surface impoundments with high hazard potential ratings.

Date of Government Version: 01/12/2017	Source: Environmental Protection Agency
Date Data Arrived at EDR: 03/05/2019	Telephone: N/A
Date Made Active in Reports: 11/11/2019	Last EDR Contact: 02/23/2024
Number of Days to Update: 251	Next Scheduled EDR Contact: 06/10/2024
	Data Release Frequency: Varies

# GOVERNMENT RECORDS SEARCHED / DATA CURRENCY TRACKING

## PCB TRANSFORMER: PCB Transformer Registration Database

The database of PCB transformer registrations that includes all PCB registration submittals.

Date of Government Version: 09/13/2019	Source: Environmental Protection Agency
Date Data Arrived at EDR: 11/06/2019	Telephone: 202-566-0517
Date Made Active in Reports: 02/10/2020	Last EDR Contact: 05/02/2024
Number of Days to Update: 96	Next Scheduled EDR Contact: 08/12/2024
	Data Release Frequency: Varies

## RADINFO: Radiation Information Database

The Radiation Information Database (RADINFO) contains information about facilities that are regulated by U.S. Environmental Protection Agency (EPA) regulations for radiation and radioactivity.

Date of Government Version: 07/01/2019	Source: Environmental Protection Agency
Date Data Arrived at EDR: 07/01/2019	Telephone: 202-343-9775
Date Made Active in Reports: 09/23/2019	Last EDR Contact: 03/25/2024
Number of Days to Update: 84	Next Scheduled EDR Contact: 07/08/2024
	Data Release Frequency: Quarterly

## HIST FTTS: FIFRA/TSCA Tracking System Administrative Case Listing

A complete administrative case listing from the FIFRA/TSCA Tracking System (FTTS) for all ten EPA regions. The information was obtained from the National Compliance Database (NCDB). NCDB supports the implementation of FIFRA (Federal Insecticide, Fungicide, and Rodenticide Act) and TSCA (Toxic Substances Control Act). Some EPA regions are now closing out records. Because of that, and the fact that some EPA regions are not providing EPA Headquarters with updated records, it was decided to create a HIST FTTS database. It included records that may not be included in the newer FTTS database updates. This database is no longer updated.

Date of Government Version: 10/19/2006	Source: Environmental Protection Agency
Date Data Arrived at EDR: 03/01/2007	Telephone: 202-564-2501
Date Made Active in Reports: 04/10/2007	Last EDR Contact: 12/17/2007
Number of Days to Update: 40	Next Scheduled EDR Contact: 03/17/2008
	Data Release Frequency: No Update Planned

## HIST FTTS INSP: FIFRA/TSCA Tracking System Inspection & Enforcement Case Listing

A complete inspection and enforcement case listing from the FIFRA/TSCA Tracking System (FTTS) for all ten EPA regions. The information was obtained from the National Compliance Database (NCDB). NCDB supports the implementation of FIFRA (Federal Insecticide, Fungicide, and Rodenticide Act) and TSCA (Toxic Substances Control Act). Some EPA regions are now closing out records. Because of that, and the fact that some EPA regions are not providing EPA Headquarters with updated records, it was decided to create a HIST FTTS database. It included records that may not be included in the newer FTTS database updates. This database is no longer updated.

Date of Government Version: 10/19/2006	Source: Environmental Protection Agency
Date Data Arrived at EDR: 03/01/2007	Telephone: 202-564-2501
Date Made Active in Reports: 04/10/2007	Last EDR Contact: 12/17/2008
Number of Days to Update: 40	Next Scheduled EDR Contact: 03/17/2008
	Data Release Frequency: No Update Planned

## DOT OPS: Incident and Accident Data

Department of Transportation, Office of Pipeline Safety Incident and Accident data.

Date of Government Version: 01/02/2020	Source: Department of Transportation, Office of Pipeline Safety
Date Data Arrived at EDR: 01/28/2020	Telephone: 202-366-4595
Date Made Active in Reports: 04/17/2020	Last EDR Contact: 04/23/2024
Number of Days to Update: 80	Next Scheduled EDR Contact: 08/05/2024
	Data Release Frequency: Quarterly

## CONSENT: Superfund (CERCLA) Consent Decrees

Major legal settlements that establish responsibility and standards for cleanup at NPL (Superfund) sites. Released periodically by United States District Courts after settlement by parties to litigation matters.

# GOVERNMENT RECORDS SEARCHED / DATA CURRENCY TRACKING

Date of Government Version: 12/31/2023  
Date Data Arrived at EDR: 01/11/2024  
Date Made Active in Reports: 01/16/2024  
Number of Days to Update: 5

Source: Department of Justice, Consent Decree Library  
Telephone: Varies  
Last EDR Contact: 03/28/2024  
Next Scheduled EDR Contact: 07/15/2024  
Data Release Frequency: Varies

## BRS: Biennial Reporting System

The Biennial Reporting System is a national system administered by the EPA that collects data on the generation and management of hazardous waste. BRS captures detailed data from two groups: Large Quantity Generators (LQG) and Treatment, Storage, and Disposal Facilities.

Date of Government Version: 12/31/2021  
Date Data Arrived at EDR: 03/09/2023  
Date Made Active in Reports: 03/20/2023  
Number of Days to Update: 11

Source: EPA/NTIS  
Telephone: 800-424-9346  
Last EDR Contact: 03/19/2024  
Next Scheduled EDR Contact: 07/01/2024  
Data Release Frequency: Biennially

## INDIAN RESERV: Indian Reservations

This map layer portrays Indian administered lands of the United States that have any area equal to or greater than 640 acres.

Date of Government Version: 12/31/2014  
Date Data Arrived at EDR: 07/14/2015  
Date Made Active in Reports: 01/10/2017  
Number of Days to Update: 546

Source: USGS  
Telephone: 202-208-3710  
Last EDR Contact: 04/04/2024  
Next Scheduled EDR Contact: 07/15/2024  
Data Release Frequency: Semi-Annually

## FUSRAP: Formerly Utilized Sites Remedial Action Program

DOE established the Formerly Utilized Sites Remedial Action Program (FUSRAP) in 1974 to remediate sites where radioactive contamination remained from Manhattan Project and early U.S. Atomic Energy Commission (AEC) operations.

Date of Government Version: 03/03/2023  
Date Data Arrived at EDR: 03/03/2023  
Date Made Active in Reports: 06/09/2023  
Number of Days to Update: 98

Source: Department of Energy  
Telephone: 202-586-3559  
Last EDR Contact: 04/26/2024  
Next Scheduled EDR Contact: 08/12/2024  
Data Release Frequency: Varies

## UMTRA: Uranium Mill Tailings Sites

Uranium ore was mined by private companies for federal government use in national defense programs. When the mills shut down, large piles of the sand-like material (mill tailings) remain after uranium has been extracted from the ore. Levels of human exposure to radioactive materials from the piles are low; however, in some cases tailings were used as construction materials before the potential health hazards of the tailings were recognized.

Date of Government Version: 08/30/2019  
Date Data Arrived at EDR: 11/15/2019  
Date Made Active in Reports: 01/28/2020  
Number of Days to Update: 74

Source: Department of Energy  
Telephone: 505-845-0011  
Last EDR Contact: 02/15/2024  
Next Scheduled EDR Contact: 05/27/2024  
Data Release Frequency: Varies

## LEAD SMELTER 1: Lead Smelter Sites

A listing of former lead smelter site locations.

Date of Government Version: 02/29/2024  
Date Data Arrived at EDR: 03/01/2024  
Date Made Active in Reports: 03/27/2024  
Number of Days to Update: 26

Source: Environmental Protection Agency  
Telephone: 703-603-8787  
Last EDR Contact: 05/01/2024  
Next Scheduled EDR Contact: 07/08/2024  
Data Release Frequency: Varies

## LEAD SMELTER 2: Lead Smelter Sites

A list of several hundred sites in the U.S. where secondary lead smelting was done from 1931 and 1964. These sites may pose a threat to public health through ingestion or inhalation of contaminated soil or dust



# GOVERNMENT RECORDS SEARCHED / DATA CURRENCY TRACKING

Date of Government Version: 04/05/2001  
Date Data Arrived at EDR: 10/27/2010  
Date Made Active in Reports: 12/02/2010  
Number of Days to Update: 36

Source: American Journal of Public Health  
Telephone: 703-305-6451  
Last EDR Contact: 12/02/2009  
Next Scheduled EDR Contact: N/A  
Data Release Frequency: No Update Planned

## US AIRS (AFS): Aerometric Information Retrieval System Facility Subsystem (AFS)

The database is a sub-system of Aerometric Information Retrieval System (AIRS). AFS contains compliance data on air pollution point sources regulated by the U.S. EPA and/or state and local air regulatory agencies. This information comes from source reports by various stationary sources of air pollution, such as electric power plants, steel mills, factories, and universities, and provides information about the air pollutants they produce. Action, air program, air program pollutant, and general level plant data. It is used to track emissions and compliance data from industrial plants.

Date of Government Version: 10/12/2016  
Date Data Arrived at EDR: 10/26/2016  
Date Made Active in Reports: 02/03/2017  
Number of Days to Update: 100

Source: EPA  
Telephone: 202-564-2496  
Last EDR Contact: 09/26/2017  
Next Scheduled EDR Contact: 01/08/2018  
Data Release Frequency: Annually

## US AIRS MINOR: Air Facility System Data

A listing of minor source facilities.

Date of Government Version: 10/12/2016  
Date Data Arrived at EDR: 10/26/2016  
Date Made Active in Reports: 02/03/2017  
Number of Days to Update: 100

Source: EPA  
Telephone: 202-564-2496  
Last EDR Contact: 09/26/2017  
Next Scheduled EDR Contact: 01/08/2018  
Data Release Frequency: Annually

## MINES VIOLATIONS: MSHA Violation Assessment Data

Mines violation and assessment information. Department of Labor, Mine Safety & Health Administration.

Date of Government Version: 01/02/2024  
Date Data Arrived at EDR: 01/03/2024  
Date Made Active in Reports: 01/04/2024  
Number of Days to Update: 1

Source: DOL, Mine Safety & Health Admi  
Telephone: 202-693-9424  
Last EDR Contact: 04/04/2024  
Next Scheduled EDR Contact: 08/19/2024  
Data Release Frequency: Quarterly

## US MINES: Mines Master Index File

Contains all mine identification numbers issued for mines active or opened since 1971. The data also includes violation information.

Date of Government Version: 02/05/2024  
Date Data Arrived at EDR: 02/21/2024  
Date Made Active in Reports: 04/04/2024  
Number of Days to Update: 43

Source: Department of Labor, Mine Safety and Health Administration  
Telephone: 303-231-5959  
Last EDR Contact: 02/21/2024  
Next Scheduled EDR Contact: 06/03/2024  
Data Release Frequency: Semi-Annually

## US MINES 2: Ferrous and Nonferrous Metal Mines Database Listing

This map layer includes ferrous (ferrous metal mines are facilities that extract ferrous metals, such as iron ore or molybdenum) and nonferrous (Nonferrous metal mines are facilities that extract nonferrous metals, such as gold, silver, copper, zinc, and lead) metal mines in the United States.

Date of Government Version: 01/07/2022  
Date Data Arrived at EDR: 02/24/2023  
Date Made Active in Reports: 05/17/2023  
Number of Days to Update: 82

Source: USGS  
Telephone: 703-648-7709  
Last EDR Contact: 02/22/2024  
Next Scheduled EDR Contact: 06/03/2024  
Data Release Frequency: Varies

# GOVERNMENT RECORDS SEARCHED / DATA CURRENCY TRACKING

## US MINES 3: Active Mines & Mineral Plants Database Listing

Active Mines and Mineral Processing Plant operations for commodities monitored by the Minerals Information Team of the USGS.

Date of Government Version: 04/14/2011	Source: USGS
Date Data Arrived at EDR: 06/08/2011	Telephone: 703-648-7709
Date Made Active in Reports: 09/13/2011	Last EDR Contact: 02/22/2024
Number of Days to Update: 97	Next Scheduled EDR Contact: 06/03/2024
	Data Release Frequency: Varies

## ABANDONED MINES: Abandoned Mines

An inventory of land and water impacted by past mining (primarily coal mining) is maintained by OSMRE to provide information needed to implement the Surface Mining Control and Reclamation Act of 1977 (SMCRA). The inventory contains information on the location, type, and extent of AML impacts, as well as, information on the cost associated with the reclamation of those problems. The inventory is based upon field surveys by State, Tribal, and OSMRE program officials. It is dynamic to the extent that it is modified as new problems are identified and existing problems are reclaimed.

Date of Government Version: 11/28/2023	Source: Department of Interior
Date Data Arrived at EDR: 11/29/2023	Telephone: 202-208-2609
Date Made Active in Reports: 12/11/2023	Last EDR Contact: 03/15/2024
Number of Days to Update: 12	Next Scheduled EDR Contact: 06/17/2024
	Data Release Frequency: Quarterly

## MINES MRDS: Mineral Resources Data System Mineral Resources Data System

Date of Government Version: 08/23/2022	Source: USGS
Date Data Arrived at EDR: 11/22/2022	Telephone: 703-648-6533
Date Made Active in Reports: 02/28/2023	Last EDR Contact: 02/22/2024
Number of Days to Update: 98	Next Scheduled EDR Contact: 06/03/2024
	Data Release Frequency: Varies

## FINDS: Facility Index System/Facility Registry System

Facility Index System. FINDS contains both facility information and 'pointers' to other sources that contain more detail. EDR includes the following FINDS databases in this report: PCS (Permit Compliance System), AIRS (Aerometric Information Retrieval System), DOCKET (Enforcement Docket used to manage and track information on civil judicial enforcement cases for all environmental statutes), FURS (Federal Underground Injection Control), C-DOCKET (Criminal Docket System used to track criminal enforcement actions for all environmental statutes), FFIS (Federal Facilities Information System), STATE (State Environmental Laws and Statutes), and PADS (PCB Activity Data System).

Date of Government Version: 11/03/2023	Source: EPA
Date Data Arrived at EDR: 11/08/2023	Telephone: (415) 947-8000
Date Made Active in Reports: 11/20/2023	Last EDR Contact: 02/27/2024
Number of Days to Update: 12	Next Scheduled EDR Contact: 06/10/2024
	Data Release Frequency: Quarterly

## UXO: Unexploded Ordnance Sites

A listing of unexploded ordnance site locations

Date of Government Version: 09/06/2023	Source: Department of Defense
Date Data Arrived at EDR: 09/13/2023	Telephone: 703-704-1564
Date Made Active in Reports: 12/11/2023	Last EDR Contact: 04/08/2024
Number of Days to Update: 89	Next Scheduled EDR Contact: 07/22/2024
	Data Release Frequency: Varies

## DOCKET HWC: Hazardous Waste Compliance Docket Listing

A complete list of the Federal Agency Hazardous Waste Compliance Docket Facilities.

# GOVERNMENT RECORDS SEARCHED / DATA CURRENCY TRACKING

Date of Government Version: 05/06/2021  
Date Data Arrived at EDR: 05/21/2021  
Date Made Active in Reports: 08/11/2021  
Number of Days to Update: 82

Source: Environmental Protection Agency  
Telephone: 202-564-0527  
Last EDR Contact: 02/20/2024  
Next Scheduled EDR Contact: 06/03/2024  
Data Release Frequency: Varies

## ECHO: Enforcement & Compliance History Information

ECHO provides integrated compliance and enforcement information for about 800,000 regulated facilities nationwide.

Date of Government Version: 12/17/2023  
Date Data Arrived at EDR: 12/28/2023  
Date Made Active in Reports: 03/04/2024  
Number of Days to Update: 67

Source: Environmental Protection Agency  
Telephone: 202-564-2280  
Last EDR Contact: 04/04/2024  
Next Scheduled EDR Contact: 07/15/2024  
Data Release Frequency: Quarterly

## FUELS PROGRAM: EPA Fuels Program Registered Listing

This listing includes facilities that are registered under the Part 80 (Code of Federal Regulations) EPA Fuels Programs. All companies now are required to submit new and updated registrations.

Date of Government Version: 02/12/2024  
Date Data Arrived at EDR: 02/13/2024  
Date Made Active in Reports: 04/04/2024  
Number of Days to Update: 51

Source: EPA  
Telephone: 800-385-6164  
Last EDR Contact: 02/13/2024  
Next Scheduled EDR Contact: 05/27/2024  
Data Release Frequency: Quarterly

## PFAS NPL: Superfund Sites with PFAS Detections Information

EPA's Office of Land and Emergency Management and EPA Regional Offices maintain data describing what is known about site investigations, contamination, and remedial actions under the Comprehensive Environmental Response, Compensation, and Liability Act (CERCLA) where PFAS is present in the environment.

Date of Government Version: 12/28/2023  
Date Data Arrived at EDR: 12/28/2023  
Date Made Active in Reports: 03/04/2024  
Number of Days to Update: 67

Source: Environmental Protection Agency  
Telephone: 703-603-8895  
Last EDR Contact: 04/05/2024  
Next Scheduled EDR Contact: 07/15/2024  
Data Release Frequency: Varies

## PFAS FEDERAL SITES: Federal Sites PFAS Information

Several federal entities, such as the federal Superfund program, Department of Defense, National Aeronautics and Space Administration, Department of Transportation, and Department of Energy provided information for sites with known or suspected detections at federal facilities.

Date of Government Version: 12/28/2023  
Date Data Arrived at EDR: 12/28/2023  
Date Made Active in Reports: 03/04/2024  
Number of Days to Update: 67

Source: Environmental Protection Agency  
Telephone: 202-272-0167  
Last EDR Contact: 04/05/2024  
Next Scheduled EDR Contact: 07/15/2024  
Data Release Frequency: Varies

## PFAS TSCA: PFAS Manufacture and Imports Information

EPA issued the Chemical Data Reporting (CDR) Rule under the Toxic Substances Control Act (TSCA) and requires chemical manufacturers and facilities that manufacture or import chemical substances to report data to EPA. EPA publishes non-confidential business information (non-CBI) and includes descriptive information about each site, corporate parent, production volume, other manufacturing information, and processing and use information.

Date of Government Version: 12/28/2023  
Date Data Arrived at EDR: 12/28/2023  
Date Made Active in Reports: 01/04/2024  
Number of Days to Update: 7

Source: Environmental Protection Agency  
Telephone: 202-272-0167  
Last EDR Contact: 04/05/2024  
Next Scheduled EDR Contact: 07/15/2024  
Data Release Frequency: Varies

## GOVERNMENT RECORDS SEARCHED / DATA CURRENCY TRACKING

### PFAS TRIS: List of PFAS Added to the TRI

Section 7321 of the National Defense Authorization Act for Fiscal Year 2020 (NDAA) immediately added certain per- and polyfluoroalkyl substances (PFAS) to the list of chemicals covered by the Toxics Release Inventory (TRI) under Section 313 of the Emergency Planning and Community Right-to-Know Act (EPCRA) and provided a framework for additional PFAS to be added to TRI on an annual basis.

Date of Government Version: 12/28/2023	Source: Environmental Protection Agency
Date Data Arrived at EDR: 12/28/2023	Telephone: 202-566-0250
Date Made Active in Reports: 01/04/2024	Last EDR Contact: 04/05/2024
Number of Days to Update: 7	Next Scheduled EDR Contact: 07/15/2024
	Data Release Frequency: Varies

### PFAS RCRA MANIFEST: PFAS Transfers Identified In the RCRA Database Listing

To work around the lack of PFAS waste codes in the RCRA database, EPA developed the PFAS Transfers dataset by mining e-Manifest records containing at least one of these common PFAS keywords: PFAS, PFOA, PFOS, PERFL, AFFF, GENX, GEN-X (plus the VT waste codes). These keywords were searched for in the following text fields: Manifest handling instructions (MANIFEST\_HANDLING\_INSTR), Non-hazardous waste description (NON\_HAZ\_WASTE\_DESCRIPTION), DOT printed information (DOT\_PRINTED\_INFORMATION), Waste line handling instructions (WASTE\_LINE\_HANDLING\_INSTR), Waste residue comments (WASTE\_RESIDUE\_COMMENTS).

Date of Government Version: 12/28/2023	Source: Environmental Protection Agency
Date Data Arrived at EDR: 12/28/2023	Telephone: 202-272-0167
Date Made Active in Reports: 01/04/2024	Last EDR Contact: 04/05/2024
Number of Days to Update: 7	Next Scheduled EDR Contact: 07/15/2024
	Data Release Frequency: Varies

### PFAS ATSDR: PFAS Contamination Site Location Listing

PFAS contamination site locations from the Department of Health & Human Services, Center for Disease Control & Prevention. ATSDR is involved at a number of PFAS-related sites, either directly or through assisting state and federal partners. As of now, most sites are related to drinking water contamination connected with PFAS production facilities or fire training areas where aqueous film-forming firefighting foam (AFFF) was regularly used.

Date of Government Version: 06/24/2020	Source: Department of Health & Human Services
Date Data Arrived at EDR: 03/17/2021	Telephone: 202-741-5770
Date Made Active in Reports: 11/08/2022	Last EDR Contact: 04/22/2024
Number of Days to Update: 601	Next Scheduled EDR Contact: 08/05/2024
	Data Release Frequency: Varies

### PFAS WQP: Ambient Environmental Sampling for PFAS

The Water Quality Portal (WQP) is a part of a modernized repository storing ambient sampling data for all environmental media and tissue samples. A wide range of federal, state, tribal and local governments, academic and non-governmental organizations and individuals submit project details and sampling results to this public repository. The information is commonly used for research and assessments of environmental quality.

Date of Government Version: 12/28/2023	Source: Environmental Protection Agency
Date Data Arrived at EDR: 12/28/2023	Telephone: 202-272-0167
Date Made Active in Reports: 03/04/2024	Last EDR Contact: 04/05/2024
Number of Days to Update: 67	Next Scheduled EDR Contact: 07/15/2024
	Data Release Frequency: Varies

### PFAS NPDES: Clean Water Act Discharge Monitoring Information

Any discharger of pollutants to waters of the United States from a point source must have a National Pollutant Discharge Elimination System (NPDES) permit. The process for obtaining limits involves the regulated entity (permittee) disclosing releases in a NPDES permit application and the permitting authority (typically the state but sometimes EPA) deciding whether to require monitoring or monitoring with limits. Caveats and Limitations: Less than half of states have required PFAS monitoring for at least one of their permittees and fewer states have established PFAS effluent limits for permittees. New rulemakings have been initiated that may increase the number of facilities monitoring for PFAS in the future.

# GOVERNMENT RECORDS SEARCHED / DATA CURRENCY TRACKING

Date of Government Version: 12/28/2023  
Date Data Arrived at EDR: 12/28/2023  
Date Made Active in Reports: 03/04/2024  
Number of Days to Update: 67

Source: Environmental Protection Agency  
Telephone: 202-272-0167  
Last EDR Contact: 04/05/2024  
Next Scheduled EDR Contact: 07/15/2024  
Data Release Frequency: Varies

## PFAS ECHO: Facilities in Industries that May Be Handling PFAS Listing

Regulators and the public have expressed interest in knowing which regulated entities may be using PFAS. EPA has developed a dataset from various sources that show which industries may be handling PFAS. Approximately 120,000 facilities subject to federal environmental programs have operated or currently operate in industry sectors with processes that may involve handling and/or release of PFAS.

Date of Government Version: 12/28/2023  
Date Data Arrived at EDR: 12/28/2023  
Date Made Active in Reports: 03/04/2024  
Number of Days to Update: 67

Source: Environmental Protection Agency  
Telephone: 202-272-0167  
Last EDR Contact: 04/05/2024  
Next Scheduled EDR Contact: 07/15/2024  
Data Release Frequency: Varies

## PFAS ECHO FIRE TRAINING: Facilities in Industries that May Be Handling PFAS Listing

A list of fire training sites was added to the Industry Sectors dataset using a keyword search on the permitted facility's name to identify sites where fire-fighting foam may have been used in training exercises. Additionally, you may view an example spreadsheet of the subset of fire training facility data, as well as the keywords used in selecting or deselecting a facility for the subset. as well as the keywords used in selecting or deselecting a facility for the subset. These keywords were tested to maximize accuracy in selecting facilities that may use fire-fighting foam in training exercises, however, due to the lack of a required reporting field in the data systems for designating fire training sites, this methodology may not identify all fire training sites or may potentially misidentify them.

Date of Government Version: 12/28/2023  
Date Data Arrived at EDR: 12/28/2023  
Date Made Active in Reports: 03/04/2024  
Number of Days to Update: 67

Source: Environmental Protection Agency  
Telephone: 202-272-0167  
Last EDR Contact: 04/05/2024  
Next Scheduled EDR Contact: 07/15/2024  
Data Release Frequency: Varies

## PFAS PART 139 AIRPORT: All Certified Part 139 Airports PFAS Information Listing

Since July 1, 2006, all certified part 139 airports are required to have fire-fighting foam onsite that meet military specifications (MIL-F-24385) (14 CFR 139.317). To date, these military specification fire-fighting foams are fluorinated and have been historically used for training and extinguishing. The 2018 FAA Reauthorization Act has a provision stating that no later than October 2021, FAA shall not require the use of fluorinated AFFF. This provision does not prohibit the use of fluorinated AFFF at Part 139 civilian airports; it only prohibits FAA from mandating its use. The Federal Aviation Administration's document AC 150/5210-6D - Aircraft Fire Extinguishing Agents provides guidance on Aircraft Fire Extinguishing Agents, which includes Aqueous Film Forming Foam (AFFF).

Date of Government Version: 12/28/2023  
Date Data Arrived at EDR: 12/28/2023  
Date Made Active in Reports: 03/04/2024  
Number of Days to Update: 67

Source: Environmental Protection Agency  
Telephone: 202-272-0167  
Last EDR Contact: 04/05/2024  
Next Scheduled EDR Contact: 07/15/2024  
Data Release Frequency: Varies

## AQUEOUS FOAM NRC: Aqueous Foam Related Incidents Listing

The National Response Center (NRC) serves as an emergency call center that fields initial reports for pollution and railroad incidents and forwards that information to appropriate federal/state agencies for response. The spreadsheets posted to the NRC website contain initial incident data that has not been validated or investigated by a federal/state response agency. Response center calls from 1990 to the most recent complete calendar year where there was indication of Aqueous Film Forming Foam (AFFF) usage are included in this dataset. NRC calls may reference AFFF usage in the ?Material Involved? or ?Incident Description? fields.

Date of Government Version: 12/28/2023  
Date Data Arrived at EDR: 12/28/2023  
Date Made Active in Reports: 03/04/2024  
Number of Days to Update: 67

Source: Environmental Protection Agency  
Telephone: 202-267-2675  
Last EDR Contact: 04/05/2024  
Next Scheduled EDR Contact: 07/15/2024  
Data Release Frequency: Varies

# GOVERNMENT RECORDS SEARCHED / DATA CURRENCY TRACKING

## PCS ENF: Enforcement data

No description is available for this data

Date of Government Version: 12/31/2014  
Date Data Arrived at EDR: 02/05/2015  
Date Made Active in Reports: 03/06/2015  
Number of Days to Update: 29

Source: EPA  
Telephone: 202-564-2497  
Last EDR Contact: 03/29/2024  
Next Scheduled EDR Contact: 07/15/2024  
Data Release Frequency: Varies

## PCS: Permit Compliance System

PCS is a computerized management information system that contains data on National Pollutant Discharge Elimination System (NPDES) permit holding facilities. PCS tracks the permit, compliance, and enforcement status of NPDES facilities.

Date of Government Version: 12/16/2016  
Date Data Arrived at EDR: 01/06/2017  
Date Made Active in Reports: 03/10/2017  
Number of Days to Update: 63

Source: EPA, Office of Water  
Telephone: 202-564-2496  
Last EDR Contact: 03/29/2024  
Next Scheduled EDR Contact: 07/15/2024  
Data Release Frequency: No Update Planned

## BIOSOLIDS: ICIS-NPDES Biosolids Facility Data

The data reflects compliance information about facilities in the biosolids program.

Date of Government Version: 12/31/2023  
Date Data Arrived at EDR: 01/03/2024  
Date Made Active in Reports: 01/16/2024  
Number of Days to Update: 13

Source: Environmental Protection Agency  
Telephone: 202-564-4700  
Last EDR Contact: 04/16/2024  
Next Scheduled EDR Contact: 07/29/2024  
Data Release Frequency: Varies

## PFAS: PFAS Contamination Site Location Listing

A listing of PFAS contaminated sites included in the GeoTracker database.

Date of Government Version: 11/30/2023  
Date Data Arrived at EDR: 11/30/2023  
Date Made Active in Reports: 02/26/2024  
Number of Days to Update: 88

Source: State Water Resources Control Board  
Telephone: 866-480-1028  
Last EDR Contact: 03/06/2024  
Next Scheduled EDR Contact: 06/17/2024  
Data Release Frequency: Varies

## AQUEOUS FOAM: Former Fire Training Facility Assessments Listing

Airports shown on this list are those believed to use Aqueous Film Forming Foam (AFFF), and certified by the Federal Aviation Administration (FAA) under Title 14, Code of Federal Regulations (CFR), Part 139 (14 CFR Part 139). This list was created by SWRCB using information available from the FAA. Location points shown are from the latitude and longitude listed on the FAA airport master record.

Date of Government Version: 11/30/2023  
Date Data Arrived at EDR: 11/30/2023  
Date Made Active in Reports: 02/23/2024  
Number of Days to Update: 85

Source: State Water Resources Control Board  
Telephone: 916-341-5455  
Last EDR Contact: 03/05/2024  
Next Scheduled EDR Contact: 06/17/2024  
Data Release Frequency: Varies

## CA BOND EXP. PLAN: Bond Expenditure Plan

Department of Health Services developed a site-specific expenditure plan as the basis for an appropriation of Hazardous Substance Cleanup Bond Act funds. It is not updated.

Date of Government Version: 01/01/1989  
Date Data Arrived at EDR: 07/27/1994  
Date Made Active in Reports: 08/02/1994  
Number of Days to Update: 6

Source: Department of Health Services  
Telephone: 916-255-2118  
Last EDR Contact: 05/31/1994  
Next Scheduled EDR Contact: N/A  
Data Release Frequency: No Update Planned

# GOVERNMENT RECORDS SEARCHED / DATA CURRENCY TRACKING

## CHROME PLATING: Chrome Plating Facilities Listing

This listing represents chrome plating facilities the California State Water Resources Control Board staff identified as possibly being a source of Per- and polyfluoroalkyl substance (PFAS) contamination. Sites and locations were identified by staff with the Division of Water Quality in the California State Water Board. Data was collected from the CA Air Resources Board 2013 and 2018 - Cr VI emission survey, CA Emission Inventory, CA HAZ Waste discharge database and by reviewing storm water permits. Former chrome plating sites are also included that are open site investigation or remediation cases with the Regional Water Quality Control Boards and the Department of Toxic Substances Control.

Date of Government Version: 11/30/2023	Source: State Water Resources Control Board
Date Data Arrived at EDR: 11/30/2023	Telephone: 916-341-5455
Date Made Active in Reports: 02/23/2024	Last EDR Contact: 03/05/2024
Number of Days to Update: 85	Next Scheduled EDR Contact: 06/17/2024
	Data Release Frequency: Varies

## CORTESE: "Cortese" Hazardous Waste & Substances Sites List

The sites for the list are designated by the State Water Resource Control Board (LUST), the Integrated Waste Board (SWF/LS), and the Department of Toxic Substances Control (Cal-Sites).

Date of Government Version: 12/13/2023	Source: CAL EPA/Office of Emergency Information
Date Data Arrived at EDR: 12/13/2023	Telephone: 916-323-3400
Date Made Active in Reports: 03/07/2024	Last EDR Contact: 03/19/2024
Number of Days to Update: 85	Next Scheduled EDR Contact: 07/01/2024
	Data Release Frequency: Quarterly

## CUPA LIVERMORE-PLEASANTON: CUPA Facility Listing

list of facilities associated with the various CUPA programs in Livermore-Pleasanton

Date of Government Version: 03/31/2023	Source: Livermore-Pleasanton Fire Department
Date Data Arrived at EDR: 05/08/2023	Telephone: 925-454-2361
Date Made Active in Reports: 07/31/2023	Last EDR Contact: 02/09/2024
Number of Days to Update: 84	Next Scheduled EDR Contact: 05/20/2024
	Data Release Frequency: Varies

## DRYCLEAN SOUTH COAST: South Coast Air Quality Management District Drycleaner Listing

A listing of dry cleaners in the South Coast Air Quality Management District

Date of Government Version: 11/14/2023	Source: South Coast Air Quality Management District
Date Data Arrived at EDR: 11/16/2023	Telephone: 909-396-3211
Date Made Active in Reports: 02/12/2024	Last EDR Contact: 02/20/2024
Number of Days to Update: 88	Next Scheduled EDR Contact: 06/03/2024
	Data Release Frequency: Varies

## DRYCLEAN VENTURA CO DIST: Drycleaner Facility Listing

A listing of drycleaner facility locations, for the Ventura County Air Pollution Control District.

Date of Government Version: 01/04/2024	Source: Ventura County Air Pollution Control District
Date Data Arrived at EDR: 01/16/2024	Telephone: 805-645-1421
Date Made Active in Reports: 02/08/2024	Last EDR Contact: 01/03/2024
Number of Days to Update: 23	Next Scheduled EDR Contact: 09/11/2023
	Data Release Frequency: Varies

## DRYCLEAN AVAQMD: Antelope Valley Air Quality Management District Drycleaner Listing

A listing of dry cleaners in the Antelope Valley Air Quality Management District.

Date of Government Version: 11/21/2023	Source: Antelope Valley Air Quality Management District
Date Data Arrived at EDR: 11/22/2023	Telephone: 661-723-8070
Date Made Active in Reports: 02/16/2024	Last EDR Contact: 02/26/2024
Number of Days to Update: 86	Next Scheduled EDR Contact: 06/10/2024
	Data Release Frequency: Varies

# GOVERNMENT RECORDS SEARCHED / DATA CURRENCY TRACKING

## DRYCLEAN AMADOR: Amador Air District Drycleaner Facility Listing

A listing of drycleaner facility locations, for the Amador Air Quality Management District

Date of Government Version: 04/26/2023  
Date Data Arrived at EDR: 04/27/2023  
Date Made Active in Reports: 07/13/2023  
Number of Days to Update: 77

Source: Amador Air Quality Management District  
Telephone: 209-257-0112  
Last EDR Contact: 01/03/2024  
Next Scheduled EDR Contact: 09/11/2023  
Data Release Frequency: Varies

## DRYCLEAN MOJAVE DESERT DIST: Mojave Desert Air Quality Management District Drycleaner Facility Listing

A listing of drycleaner facility locations, for the Mojave Desert Air Quality Management District.

Date of Government Version: 04/15/2024  
Date Data Arrived at EDR: 04/17/2024  
Date Made Active in Reports: 04/24/2024  
Number of Days to Update: 7

Source: Mojave Desert Air Quality Management District  
Telephone: 760-245-1661  
Last EDR Contact: 04/16/2024  
Next Scheduled EDR Contact: 09/11/2023  
Data Release Frequency: Varies

## DRYCLEAN BUTTE CO DIST: Butte County Air Quality Management District Drycleaner Facility Listing

Butte County Air Quality Management District Drycleaner Facility Listing.

Date of Government Version: 04/25/2023  
Date Data Arrived at EDR: 10/18/2023  
Date Made Active in Reports: 01/16/2024  
Number of Days to Update: 90

Source: Butte County Air Quality Management District  
Telephone: 530-332-9400  
Last EDR Contact: 01/03/2024  
Next Scheduled EDR Contact: 09/11/2023  
Data Release Frequency: Varies

## DRYCLEAN FEATHER RIVER DIST: Feather River Air Quality Management District Drycleaner Facility Listing

A listing of drycleaner facility locations, for the Feather River Air Quality Management District.

Date of Government Version: 03/08/2023  
Date Data Arrived at EDR: 03/09/2023  
Date Made Active in Reports: 06/05/2023  
Number of Days to Update: 88

Source: Feather River Air Quality Management District  
Telephone: 530-634-7659  
Last EDR Contact: 01/03/2024  
Next Scheduled EDR Contact: 09/11/2023  
Data Release Frequency: Varies

## DRYCLEAN SAN DIEGO CO DIST: San Diego County Air Pollution Control District Drycleaner Facility Listing

A listing of drycleaner facility locations, for the San Diego County Air Pollution Control District.

Date of Government Version: 03/19/2024  
Date Data Arrived at EDR: 03/21/2024  
Date Made Active in Reports: 04/12/2024  
Number of Days to Update: 22

Source: San Diego County Air Pollution Control District  
Telephone: 858-586-2616  
Last EDR Contact: 03/19/2024  
Next Scheduled EDR Contact: 09/11/2023  
Data Release Frequency: Varies

## DRYCLEANERS: Cleaner Facilities

A list of drycleaner related facilities that have EPA ID numbers. These are facilities with certain SIC codes: power laundries, family and commercial; garment pressing and cleaner's agents; linen supply; coin-operated laundries and cleaning; drycleaning plants, except rugs; carpet and upholster cleaning; industrial launderers; laundry and garment services.

Date of Government Version: 04/02/2024  
Date Data Arrived at EDR: 04/05/2024  
Date Made Active in Reports: 04/15/2024  
Number of Days to Update: 10

Source: Department of Toxic Substance Control  
Telephone: 916-327-4498  
Last EDR Contact: 03/08/2024  
Next Scheduled EDR Contact: 06/10/2024  
Data Release Frequency: Annually

## DRYCLEAN GRANT: Grant Recipients List

Assembly Bill 998 (AB 998) established the Non-Toxic Dry Cleaning Incentive Program to provide financial assistance to the dry cleaning industry to switch from systems using perchloroethylene (Perc), an identified toxic air contaminant and potential human carcinogen, to non-toxic and non-smog forming alternatives.



# GOVERNMENT RECORDS SEARCHED / DATA CURRENCY TRACKING

Date of Government Version: 12/31/2021  
Date Data Arrived at EDR: 01/26/2024  
Date Made Active in Reports: 04/16/2024  
Number of Days to Update: 81

Source: California Air Resources Board  
Telephone: 916-323-0006  
Last EDR Contact: 04/25/2024  
Next Scheduled EDR Contact: 08/05/2024  
Data Release Frequency: Varies

**DRYCLEAN LAKE CO DIST:** Lake County Air Quality Management District Drycleaner Facility Listing  
A listing of drycleaner facility locations, for the Lake County Air Quality Management District,

Date of Government Version: 02/15/2024  
Date Data Arrived at EDR: 02/16/2024  
Date Made Active in Reports: 05/02/2024  
Number of Days to Update: 76

Source: Lake County Air Quality Management District  
Telephone: 707-263-7000  
Last EDR Contact: 01/03/2024  
Next Scheduled EDR Contact: 09/11/2023  
Data Release Frequency: Varies

**DRYCLEAN EAST KERN DIST:** Eastern Kern Air Pollution Control District District Drycleaner Facility Listing  
A listing of drycleaner facility locations, for the Eastern Kern Air Pollution Control District.

Date of Government Version: 01/12/2023  
Date Data Arrived at EDR: 04/26/2023  
Date Made Active in Reports: 07/14/2023  
Number of Days to Update: 79

Source: Eastern Kern Air Pollution Control District  
Telephone: 661-862-9684  
Last EDR Contact: 01/03/2024  
Next Scheduled EDR Contact: 09/11/2023  
Data Release Frequency: Varies

**DRYCLEAN IMPERIAL CO DIST:** Imperial County Air Pollution Control District Drycleaner Facility Listing  
A listing of drycleaner facility locations, for the Imperial County Air Pollution Control District

Date of Government Version: 04/25/2023  
Date Data Arrived at EDR: 04/26/2023  
Date Made Active in Reports: 07/14/2023  
Number of Days to Update: 79

Source: Imperial County Air Pollution Control District  
Telephone: 442-265-1800  
Last EDR Contact: 01/03/2024  
Next Scheduled EDR Contact: 09/11/2023  
Data Release Frequency: Varies

**DRYCLEAN MENDO CO DIST:** Mendocino County Air Quality Management District Drycleaner Facility Listing  
A listing of drycleaner facility locations, for the Mendocino County Air Quality Management District.

Date of Government Version: 04/27/2023  
Date Data Arrived at EDR: 04/28/2023  
Date Made Active in Reports: 07/14/2023  
Number of Days to Update: 77

Source: Mendocino County Air Quality Management District  
Telephone: 707-463-4354  
Last EDR Contact: 01/03/2024  
Next Scheduled EDR Contact: 09/11/2023  
Data Release Frequency: Varies

**DRYCLEAN YOLO-SOLANO DIST:** Yolo-Solano Air Quality Management District Drycleaner Facility Listing  
A listing of drycleaner facility locations, for the Yolo-Solano Air Quality Management District.

Date of Government Version: 01/04/2024  
Date Data Arrived at EDR: 01/05/2024  
Date Made Active in Reports: 03/20/2024  
Number of Days to Update: 75

Source: Yolo-Solano Air Quality Management District  
Telephone: 530-757-3650  
Last EDR Contact: 01/03/2024  
Next Scheduled EDR Contact: 09/11/2023  
Data Release Frequency: Varies

**DRYCLEAN SHASTA CO DIST:** Shasta County Air Quality Management District District Drycleaner Facility Listing  
A listing of drycleaner facility locations, for the Shasta County Air Quality Management District.

Date of Government Version: 04/26/2023  
Date Data Arrived at EDR: 04/27/2023  
Date Made Active in Reports: 07/14/2023  
Number of Days to Update: 78

Source: Shasta County Air Quality Management District  
Telephone: 530-225-5674  
Last EDR Contact: 01/03/2024  
Next Scheduled EDR Contact: 09/11/2023  
Data Release Frequency: Varies

# GOVERNMENT RECORDS SEARCHED / DATA CURRENCY TRACKING

**DRYCLEAN MONTEREY BAY DIST:** Monterey Bay Air Quality Management District Drycleaner Facility Listing  
A listing of drycleaner facility locations, for the Monterey Bay Air Quality Management District.

Date of Government Version: 01/03/2024	Source: Monterey Bay Air Quality Management District
Date Data Arrived at EDR: 01/05/2024	Telephone: 831-647-9411
Date Made Active in Reports: 03/20/2024	Last EDR Contact: 01/03/2024
Number of Days to Update: 75	Next Scheduled EDR Contact: 09/11/2023
	Data Release Frequency: Varies

**DRYCLEAN SAN LUIS OB CO DIST:** San Luis Obispo County Air Pollution Control District Drycleaner Facility Listing  
A listing of drycleaner facility locations, for the San Luis Obispo County Air Pollution Control District.

Date of Government Version: 01/03/2024	Source: San Luis Obispo County Air Pollution Control District
Date Data Arrived at EDR: 01/04/2024	Telephone: 805-781-5756
Date Made Active in Reports: 03/20/2024	Last EDR Contact: 01/03/2024
Number of Days to Update: 76	Next Scheduled EDR Contact: 09/11/2023
	Data Release Frequency: Varies

**DRYCLEAN PLACER CO DIST:** Placer County Air Quality Management District Drycleaner Facility Listing  
A listing of drycleaner facility locations, for the Placer County Air Quality Management District.

Date of Government Version: 05/15/2023	Source: Placer County Air Quality Management District
Date Data Arrived at EDR: 05/17/2023	Telephone: 530-745-2335
Date Made Active in Reports: 08/14/2023	Last EDR Contact: 01/03/2024
Number of Days to Update: 89	Next Scheduled EDR Contact: 09/11/2023
	Data Release Frequency: Varies

**DRYCLEAN SAN JOAQ VAL DIST:** San Joaquin Valley Air Pollution Control District District Drycleaner Facility Listing  
A listing of drycleaner facility locations, for the San Joaquin Valley Air Pollution Control District.

Date of Government Version: 01/04/2024	Source: San Joaquin Valley Air Pollution Control District
Date Data Arrived at EDR: 01/04/2024	Telephone: 559-230-6001
Date Made Active in Reports: 03/21/2024	Last EDR Contact: 01/03/2024
Number of Days to Update: 77	Next Scheduled EDR Contact: 09/11/2023
	Data Release Frequency: Varies

**DRYCLEAN BAY AREA DIST:** Bay Area Air Quality Management District Drycleaner Facility Listing  
Bay Area Air Quality Management District Drycleaner Facility Listing.

Date of Government Version: 02/20/2019	Source: Bay Area Air Quality Management District
Date Data Arrived at EDR: 05/30/2019	Telephone: 415-516-1916
Date Made Active in Reports: 05/01/2023	Last EDR Contact: 01/03/2024
Number of Days to Update: 1432	Next Scheduled EDR Contact: 09/11/2023
	Data Release Frequency: Varies

**DRYCLEAN CALAVERAS CO DIST:** Calaveras County Environmental Management Agency Drycleaner Facility Listing  
A listing of drycleaner facility locations, for the Calaveras County Environmental Management Agency.

Date of Government Version: 06/17/2019	Source: Calaveras County Environmental Management Agency
Date Data Arrived at EDR: 06/19/2019	Telephone: 209-754-6399
Date Made Active in Reports: 05/01/2023	Last EDR Contact: 01/03/2024
Number of Days to Update: 1412	Next Scheduled EDR Contact: 09/16/2019
	Data Release Frequency: Varies

**DRYCLEAN NO COAST UNIFIED DIST:** North Coast Unified Air Quality Management District Drycleaner Facility Listing  
A listing of drycleaner facility locations, for the North Coast Unified Air Quality Management District.

Date of Government Version: 11/30/2016	Source: North Coast Unified Air Quality Management District
Date Data Arrived at EDR: 04/19/2019	Telephone: 707-443-3093
Date Made Active in Reports: 05/01/2023	Last EDR Contact: 01/03/2024
Number of Days to Update: 1473	Next Scheduled EDR Contact: 09/11/2023
	Data Release Frequency: Varies

# GOVERNMENT RECORDS SEARCHED / DATA CURRENCY TRACKING

**DRYCLEAN NO SIERRA DIST:** Northern Sierra Air Quality Management District Drycleaner Facility Listing  
A listing of drycleaner facility locations, for the Northern Sierra Air Quality Management District,

Date of Government Version: 05/07/2019	Source: Northern Sierra Air Quality Management District
Date Data Arrived at EDR: 05/07/2019	Telephone: 530-274-9350
Date Made Active in Reports: 05/01/2023	Last EDR Contact: 01/03/2024
Number of Days to Update: 1455	Next Scheduled EDR Contact: 09/11/2023
	Data Release Frequency: Varies

**DRYCLEAN SANTA BARB CO DIST:** Santa Barbara County Air Pollution Control District Drycleaner Facility Listing  
A listing of drycleaner facility locations, for the Santa Barbara County Air Pollution Control District.

Date of Government Version: 02/19/2019	Source: Santa Barbara County Air Pollution Control District
Date Data Arrived at EDR: 04/17/2019	Telephone: 805-961-8867
Date Made Active in Reports: 05/01/2023	Last EDR Contact: 01/03/2024
Number of Days to Update: 1475	Next Scheduled EDR Contact: 09/11/2023
	Data Release Frequency: Varies

**DRYCLEAN TEHAMA CO DIST:** Tehama County Air Pollution Control District Drycleaner Facility Listing  
A listing of drycleaner facility locations, for the Tehama County Air Pollution Control District.

Date of Government Version: 04/24/2019	Source: Tehama County Air Pollution Control District
Date Data Arrived at EDR: 04/24/2019	Telephone: 530-527-3717
Date Made Active in Reports: 05/01/2023	Last EDR Contact: 01/03/2024
Number of Days to Update: 1468	Next Scheduled EDR Contact: 09/11/2023
	Data Release Frequency: Varies

**DRYCLEAN GLENN CO DIST:** Glenn County Air Pollution Control District Drycleaner Facility Listing  
A listing of drycleaner facility locations, for the Glenn County Air Pollution Control District.

Date of Government Version: 01/08/2024	Source: Glenn County Air Pollution Control District
Date Data Arrived at EDR: 01/10/2024	Telephone: 530-934-6500
Date Made Active in Reports: 03/27/2024	Last EDR Contact: 01/03/2024
Number of Days to Update: 77	Next Scheduled EDR Contact: 09/11/2023
	Data Release Frequency: Varies

**DRYCLEAN NO SONOMA CO DIST:** Northern Sonoma County County Air Pollution Control District Drycleaner Facility Listing  
A listing of drycleaner facility locations, for the Northern Sonoma County Air Pollution Control District.,

Date of Government Version: 01/05/2024	Source: Santa Barbara County Air Pollution Control District
Date Data Arrived at EDR: 01/10/2024	Telephone: 707-433-5911
Date Made Active in Reports: 03/27/2024	Last EDR Contact: 01/03/2024
Number of Days to Update: 77	Next Scheduled EDR Contact: 09/11/2023
	Data Release Frequency: Varies

**DRYCLEAN SACRAMENTO METO DIST:** Sacramento Metropolitan Air Quality Management District Drycleaner Facility Listing  
A listing of drycleaner facility locations, for the Sacramento Metropolitan Air Quality Management District.

Date of Government Version: 01/03/2024	Source: Sacramento Metropolitan Air Quality Management District
Date Data Arrived at EDR: 01/10/2024	Telephone: 916-874-3958
Date Made Active in Reports: 03/27/2024	Last EDR Contact: 01/03/2024
Number of Days to Update: 77	Next Scheduled EDR Contact: 09/11/2023
	Data Release Frequency: Varies

**EMI:** Emissions Inventory Data

Toxics and criteria pollutant emissions data collected by the ARB and local air pollution agencies.

Date of Government Version: 12/31/2021	Source: California Air Resources Board
Date Data Arrived at EDR: 06/09/2023	Telephone: 916-322-2990
Date Made Active in Reports: 08/30/2023	Last EDR Contact: 03/14/2024
Number of Days to Update: 82	Next Scheduled EDR Contact: 06/24/2024
	Data Release Frequency: Varies

# GOVERNMENT RECORDS SEARCHED / DATA CURRENCY TRACKING

## ENF: Enforcement Action Listing

A listing of Water Board Enforcement Actions. Formal is everything except Oral/Verbal Communication, Notice of Violation, Expedited Payment Letter, and Staff Enforcement Letter.

Date of Government Version: 01/16/2024	Source: State Water Resources Control Board
Date Data Arrived at EDR: 01/16/2024	Telephone: 916-445-9379
Date Made Active in Reports: 04/03/2024	Last EDR Contact: 04/16/2024
Number of Days to Update: 78	Next Scheduled EDR Contact: 07/29/2024
	Data Release Frequency: Varies

## Financial Assurance 1: Financial Assurance Information Listing

Financial Assurance information

Date of Government Version: 01/11/2024	Source: Department of Toxic Substances Control
Date Data Arrived at EDR: 01/16/2024	Telephone: 916-255-3628
Date Made Active in Reports: 04/03/2024	Last EDR Contact: 04/12/2024
Number of Days to Update: 78	Next Scheduled EDR Contact: 07/29/2024
	Data Release Frequency: Varies

## Financial Assurance 2: Financial Assurance Information Listing

A listing of financial assurance information for solid waste facilities. Financial assurance is intended to ensure that resources are available to pay for the cost of closure, post-closure care, and corrective measures if the owner or operator of a regulated facility is unable or unwilling to pay.

Date of Government Version: 11/08/2023	Source: California Integrated Waste Management Board
Date Data Arrived at EDR: 11/22/2023	Telephone: 916-341-6066
Date Made Active in Reports: 02/16/2024	Last EDR Contact: 05/02/2024
Number of Days to Update: 86	Next Scheduled EDR Contact: 08/19/2024
	Data Release Frequency: Varies

## ICE: Inspection, Compliance and Enforcement

Contains data pertaining to the Permitted Facilities with Inspections / Enforcements sites tracked in Envirostor.

Date of Government Version: 02/07/2024	Source: Department of Toxic Substances Control
Date Data Arrived at EDR: 02/07/2024	Telephone: 877-786-9427
Date Made Active in Reports: 02/07/2024	Last EDR Contact: 02/07/2024
Number of Days to Update: 0	Next Scheduled EDR Contact: 05/27/2024
	Data Release Frequency: Quarterly

## HIST CORTESE: Hazardous Waste & Substance Site List

The sites for the list are designated by the State Water Resource Control Board [LUST], the Integrated Waste Board [SWF/LS], and the Department of Toxic Substances Control [CALSITES]. This listing is no longer updated by the state agency.

Date of Government Version: 04/01/2001	Source: Department of Toxic Substances Control
Date Data Arrived at EDR: 01/22/2009	Telephone: 916-323-3400
Date Made Active in Reports: 04/08/2009	Last EDR Contact: 01/22/2009
Number of Days to Update: 76	Next Scheduled EDR Contact: N/A
	Data Release Frequency: No Update Planned

## HWP: EnviroStor Permitted Facilities Listing

Detailed information on permitted hazardous waste facilities and corrective action ("cleanups") tracked in EnviroStor.

Date of Government Version: 02/07/2024	Source: Department of Toxic Substances Control
Date Data Arrived at EDR: 02/07/2024	Telephone: 916-323-3400
Date Made Active in Reports: 02/07/2024	Last EDR Contact: 02/07/2024
Number of Days to Update: 0	Next Scheduled EDR Contact: 05/27/2024
	Data Release Frequency: Quarterly

# GOVERNMENT RECORDS SEARCHED / DATA CURRENCY TRACKING

## HWT: Registered Hazardous Waste Transporter Database

A listing of hazardous waste transporters. In California, unless specifically exempted, it is unlawful for any person to transport hazardous wastes unless the person holds a valid registration issued by DTSC. A hazardous waste transporter registration is valid for one year and is assigned a unique registration number.

Date of Government Version: 01/02/2024	Source: Department of Toxic Substances Control
Date Data Arrived at EDR: 01/03/2024	Telephone: 916-440-7145
Date Made Active in Reports: 03/21/2024	Last EDR Contact: 04/04/2024
Number of Days to Update: 78	Next Scheduled EDR Contact: 07/15/2024
	Data Release Frequency: Quarterly

## HWTS: Hazardous Waste Tracking System

DTSC maintains the Hazardous Waste Tracking System that stores ID number information since the early 1980s and manifest data since 1993. The system collects both manifest copies from the generator and destination facility.

Date of Government Version: 01/26/2024	Source: Department of Toxic Substances Control
Date Data Arrived at EDR: 01/30/2024	Telephone: 916-324-2444
Date Made Active in Reports: 04/17/2024	Last EDR Contact: 03/28/2024
Number of Days to Update: 78	Next Scheduled EDR Contact: 07/15/2024
	Data Release Frequency: Varies

## HAZNET: Facility and Manifest Data

Facility and Manifest Data. The data is extracted from the copies of hazardous waste manifests received each year by the DTSC. The annual volume of manifests is typically 700,000 - 1,000,000 annually, representing approximately 350,000 - 500,000 shipments. Data are from the manifests submitted without correction, and therefore many contain some invalid values for data elements such as generator ID, TSD ID, waste category, and disposal method. This database begins with calendar year 1993.

Date of Government Version: 12/31/2023	Source: California Environmental Protection Agency
Date Data Arrived at EDR: 01/03/2024	Telephone: 916-255-1136
Date Made Active in Reports: 03/21/2024	Last EDR Contact: 04/04/2024
Number of Days to Update: 78	Next Scheduled EDR Contact: 07/15/2024
	Data Release Frequency: Annually

## MINES: Mines Site Location Listing

A listing of mine site locations from the Office of Mine Reclamation.

Date of Government Version: 11/29/2023	Source: Department of Conservation
Date Data Arrived at EDR: 11/29/2023	Telephone: 916-322-1080
Date Made Active in Reports: 02/23/2024	Last EDR Contact: 03/05/2024
Number of Days to Update: 86	Next Scheduled EDR Contact: 06/17/2024
	Data Release Frequency: Quarterly

## MWMP: Medical Waste Management Program Listing

The Medical Waste Management Program (MWMP) ensures the proper handling and disposal of medical waste by permitting and inspecting medical waste Offsite Treatment Facilities (PDF) and Transfer Stations (PDF) throughout the state. MWMP also oversees all Medical Waste Transporters.

Date of Government Version: 11/08/2023	Source: Department of Public Health
Date Data Arrived at EDR: 11/22/2023	Telephone: 916-558-1784
Date Made Active in Reports: 02/16/2024	Last EDR Contact: 02/27/2024
Number of Days to Update: 86	Next Scheduled EDR Contact: 06/10/2024
	Data Release Frequency: Varies

## NPDES: NPDES Permits Listing

A listing of NPDES permits, including stormwater.

Date of Government Version: 02/05/2024	Source: State Water Resources Control Board
Date Data Arrived at EDR: 02/06/2024	Telephone: 916-445-9379
Date Made Active in Reports: 04/25/2024	Last EDR Contact: 02/06/2024
Number of Days to Update: 79	Next Scheduled EDR Contact: 05/20/2024
	Data Release Frequency: Quarterly

# GOVERNMENT RECORDS SEARCHED / DATA CURRENCY TRACKING

## PEST LIC: Pesticide Regulation Licenses Listing

A listing of licenses and certificates issued by the Department of Pesticide Regulation. The DPR issues licenses and/or certificates to: Persons and businesses that apply or sell pesticides; Pest control dealers and brokers; Persons who advise on agricultural pesticide applications.

Date of Government Version: 11/22/2023	Source: Department of Pesticide Regulation
Date Data Arrived at EDR: 11/22/2023	Telephone: 916-445-4038
Date Made Active in Reports: 02/16/2024	Last EDR Contact: 02/27/2024
Number of Days to Update: 86	Next Scheduled EDR Contact: 06/10/2024
	Data Release Frequency: Quarterly

## PROC: Certified Processors Database

A listing of certified processors.

Date of Government Version: 11/29/2023	Source: Department of Conservation
Date Data Arrived at EDR: 11/29/2023	Telephone: 916-323-3836
Date Made Active in Reports: 02/23/2024	Last EDR Contact: 03/05/2024
Number of Days to Update: 86	Next Scheduled EDR Contact: 06/17/2024
	Data Release Frequency: Quarterly

## NOTIFY 65: Proposition 65 Records

Listings of all Proposition 65 incidents reported to counties by the State Water Resources Control Board and the Regional Water Quality Control Board. This database is no longer updated by the reporting agency.

Date of Government Version: 12/06/2023	Source: State Water Resources Control Board
Date Data Arrived at EDR: 12/06/2023	Telephone: 916-445-3846
Date Made Active in Reports: 02/29/2024	Last EDR Contact: 03/08/2024
Number of Days to Update: 85	Next Scheduled EDR Contact: 06/24/2024
	Data Release Frequency: No Update Planned

## SAN JOSE HAZMAT: Hazardous Material Facilities

Hazardous material facilities, including underground storage tank sites.

Date of Government Version: 11/03/2020	Source: City of San Jose Fire Department
Date Data Arrived at EDR: 11/05/2020	Telephone: 408-535-7694
Date Made Active in Reports: 01/26/2021	Last EDR Contact: 04/25/2024
Number of Days to Update: 82	Next Scheduled EDR Contact: 08/12/2024
	Data Release Frequency: Annually

## SANTA CRUZ CO SITE MITI: Site Mitigation Listing

Sites may become contaminated with toxic chemicals through illegal dumping or disposal, from leaking underground storage tanks, or through industrial or commercial activities. The goal of the site mitigation program is to protect the public health and the environment while facilitating completion of contaminated site clean-up projects in a timely manner.

Date of Government Version: 12/03/2018	Source: Santa Cruz Environmental Health Services
Date Data Arrived at EDR: 06/23/2023	Telephone: 831-454-2761
Date Made Active in Reports: 07/13/2023	Last EDR Contact: 02/09/2024
Number of Days to Update: 20	Next Scheduled EDR Contact: 05/27/2024
	Data Release Frequency: Varies

## UIC: UIC Listing

A listing of wells identified as underground injection wells, in the California Oil and Gas Wells database.

Date of Government Version: 11/29/2023	Source: Department of Conservation
Date Data Arrived at EDR: 11/29/2023	Telephone: 916-445-2408
Date Made Active in Reports: 02/27/2024	Last EDR Contact: 03/05/2024
Number of Days to Update: 90	Next Scheduled EDR Contact: 06/17/2024
	Data Release Frequency: Varies

# GOVERNMENT RECORDS SEARCHED / DATA CURRENCY TRACKING

## UIC GEO: Underground Injection Control Sites (GEOTRACKER)

Underground control injection sites

Date of Government Version: 12/04/2023  
Date Data Arrived at EDR: 12/05/2023  
Date Made Active in Reports: 02/28/2024  
Number of Days to Update: 85

Source: State Water Resource Control Board  
Telephone: 866-480-1028  
Last EDR Contact: 03/05/2024  
Next Scheduled EDR Contact: 06/17/2024  
Data Release Frequency: Varies

## WASTEWATER PITS: Oil Wastewater Pits Listing

Water officials discovered that oil producers have been dumping chemical-laden wastewater into hundreds of unlined pits that are operating without proper permits. Inspections completed by the Central Valley Regional Water Quality Control Board revealed the existence of previously unidentified waste sites. The water boards review found that more than one-third of the region's active disposal pits are operating without permission.

Date of Government Version: 02/11/2021  
Date Data Arrived at EDR: 07/01/2021  
Date Made Active in Reports: 09/29/2021  
Number of Days to Update: 90

Source: RWQCB, Central Valley Region  
Telephone: 559-445-5577  
Last EDR Contact: 04/04/2024  
Next Scheduled EDR Contact: 07/15/2024  
Data Release Frequency: Varies

## WDS: Waste Discharge System

Sites which have been issued waste discharge requirements.

Date of Government Version: 06/19/2007  
Date Data Arrived at EDR: 06/20/2007  
Date Made Active in Reports: 06/29/2007  
Number of Days to Update: 9

Source: State Water Resources Control Board  
Telephone: 916-341-5227  
Last EDR Contact: 02/09/2024  
Next Scheduled EDR Contact: 05/27/2024  
Data Release Frequency: No Update Planned

## WIP: Well Investigation Program Case List

Well Investigation Program case in the San Gabriel and San Fernando Valley area.

Date of Government Version: 07/03/2009  
Date Data Arrived at EDR: 07/21/2009  
Date Made Active in Reports: 08/03/2009  
Number of Days to Update: 13

Source: Los Angeles Water Quality Control Board  
Telephone: 213-576-6726  
Last EDR Contact: 03/15/2024  
Next Scheduled EDR Contact: 07/01/2024  
Data Release Frequency: No Update Planned

## MILITARY PRIV SITES: Military Privatized Sites (GEOTRACKER)

Military privatized sites

Date of Government Version: 12/04/2023  
Date Data Arrived at EDR: 12/05/2023  
Date Made Active in Reports: 02/28/2024  
Number of Days to Update: 85

Source: State Water Resources Control Board  
Telephone: 866-480-1028  
Last EDR Contact: 03/05/2024  
Next Scheduled EDR Contact: 06/17/2024  
Data Release Frequency: Varies

## PROJECT: Project Sites (GEOTRACKER)

Projects sites

Date of Government Version: 12/04/2023  
Date Data Arrived at EDR: 12/05/2023  
Date Made Active in Reports: 02/28/2024  
Number of Days to Update: 85

Source: State Water Resources Control Board  
Telephone: 866-480-1028  
Last EDR Contact: 03/05/2024  
Next Scheduled EDR Contact: 06/17/2024  
Data Release Frequency: Varies

## WDR: Waste Discharge Requirements Listing

In general, the Waste Discharge Requirements (WDRs) Program (sometimes also referred to as the "Non Chapter 15 (Non 15) Program") regulates point discharges that are exempt pursuant to Subsection 20090 of Title 27 and not subject to the Federal Water Pollution Control Act. Exemptions from Title 27 may be granted for nine categories of discharges (e.g., sewage, wastewater, etc.) that meet, and continue to meet, the preconditions listed for each specific exemption. The scope of the WDRs Program also includes the discharge of wastes classified as inert, pursuant to section 20230 of Title 27.

# GOVERNMENT RECORDS SEARCHED / DATA CURRENCY TRACKING

Date of Government Version: 11/29/2023  
Date Data Arrived at EDR: 11/29/2023  
Date Made Active in Reports: 02/22/2024  
Number of Days to Update: 85

Source: State Water Resources Control Board  
Telephone: 916-341-5810  
Last EDR Contact: 03/05/2024  
Next Scheduled EDR Contact: 06/17/2024  
Data Release Frequency: Quarterly

## CIWQS: California Integrated Water Quality System

The California Integrated Water Quality System (CIWQS) is a computer system used by the State and Regional Water Quality Control Boards to track information about places of environmental interest, manage permits and other orders, track inspections, and manage violations and enforcement activities.

Date of Government Version: 11/22/2023  
Date Data Arrived at EDR: 11/22/2023  
Date Made Active in Reports: 02/16/2024  
Number of Days to Update: 86

Source: State Water Resources Control Board  
Telephone: 866-794-4977  
Last EDR Contact: 02/27/2024  
Next Scheduled EDR Contact: 06/10/2024  
Data Release Frequency: Varies

## CERS: CalEPA Regulated Site Portal Data

The CalEPA Regulated Site Portal database combines data about environmentally regulated sites and facilities in California into a single database. It combines data from a variety of state and federal databases, and provides an overview of regulated activities across the spectrum of environmental programs for any given location in California. These activities include hazardous materials and waste, state and federal cleanups, impacted ground and surface waters, and toxic materials

Date of Government Version: 01/16/2024  
Date Data Arrived at EDR: 01/16/2024  
Date Made Active in Reports: 04/03/2024  
Number of Days to Update: 78

Source: California Environmental Protection Agency  
Telephone: 916-323-2514  
Last EDR Contact: 04/16/2024  
Next Scheduled EDR Contact: 07/29/2024  
Data Release Frequency: Varies

## NON-CASE INFO: Non-Case Information Sites (GEOTRACKER)

Non-Case Information sites

Date of Government Version: 12/04/2023  
Date Data Arrived at EDR: 12/05/2023  
Date Made Active in Reports: 02/28/2024  
Number of Days to Update: 85

Source: State Water Resources Control Board  
Telephone: 866-480-1028  
Last EDR Contact: 03/05/2024  
Next Scheduled EDR Contact: 06/17/2024  
Data Release Frequency: Varies

## OTHER OIL GAS: Other Oil & Gas Projects Sites (GEOTRACKER)

Other Oil & Gas Projects sites

Date of Government Version: 12/04/2023  
Date Data Arrived at EDR: 12/05/2023  
Date Made Active in Reports: 02/28/2024  
Number of Days to Update: 85

Source: State Water Resources Control Board  
Telephone: 866-480-1028  
Last EDR Contact: 03/05/2024  
Next Scheduled EDR Contact: 06/17/2024  
Data Release Frequency: Varies

## PROD WATER PONDS: Produced Water Ponds Sites (GEOTRACKER)

Produced water ponds sites

Date of Government Version: 12/04/2023  
Date Data Arrived at EDR: 12/05/2023  
Date Made Active in Reports: 02/28/2024  
Number of Days to Update: 85

Source: State Water Resources Control Board  
Telephone: 866-480-1028  
Last EDR Contact: 03/05/2024  
Next Scheduled EDR Contact: 06/17/2024  
Data Release Frequency: Varies

## SAMPLING POINT: Sampling Point ? Public Sites (GEOTRACKER)

Sampling point - public sites



# GOVERNMENT RECORDS SEARCHED / DATA CURRENCY TRACKING

Date of Government Version: 12/04/2023  
Date Data Arrived at EDR: 12/05/2023  
Date Made Active in Reports: 02/28/2024  
Number of Days to Update: 85

Source: State Water Resources Control Board  
Telephone: 866-480-1028  
Last EDR Contact: 03/05/2024  
Next Scheduled EDR Contact: 06/17/2024  
Data Release Frequency: Varies

## WELL STIM PROJ: Well Stimulation Project (GEOTRACKER)

Includes areas of groundwater monitoring plans, a depiction of the monitoring network, and the facilities, boundaries, and subsurface characteristics of the oilfield and the features (oil and gas wells, produced water ponds, UIC wells, water supply wells, etc?) being monitored

Date of Government Version: 12/04/2023  
Date Data Arrived at EDR: 12/05/2023  
Date Made Active in Reports: 02/28/2024  
Number of Days to Update: 85

Source: State Water Resources Control Board  
Telephone: 866-480-1028  
Last EDR Contact: 03/05/2024  
Next Scheduled EDR Contact: 06/17/2024  
Data Release Frequency: Varies

## UST FINDER: UST Finder Database

EPA developed UST Finder, a web map application containing a comprehensive, state-sourced national map of underground storage tank (UST) and leaking UST (LUST) data. It provides the attributes and locations of active and closed USTs, UST facilities, and LUST sites from states and from Tribal lands and US territories. UST Finder contains information about proximity of UST facilities and LUST sites to: surface and groundwater public drinking water protection areas; estimated number of private domestic wells and number of people living nearby; and flooding and wildfires.

Date of Government Version: 06/08/2023  
Date Data Arrived at EDR: 10/04/2023  
Date Made Active in Reports: 01/18/2024  
Number of Days to Update: 106

Source: Environmental Protection Agency  
Telephone: 202-564-0394  
Last EDR Contact: 02/09/2024  
Next Scheduled EDR Contact: 05/20/2024  
Data Release Frequency: Varies

## UST FINDER RELEASE: UST Finder Releases Database

US EPA's UST Finder data is a national composite of leaking underground storage tanks. This data contains information about, and locations of, leaking underground storage tanks. Data was collected from state sources and standardized into a national profile by EPA's Office of Underground Storage Tanks, Office of Research and Development, and the Association of State and Territorial Solid Waste Management Officials.

Date of Government Version: 06/08/2023  
Date Data Arrived at EDR: 10/31/2023  
Date Made Active in Reports: 01/18/2024  
Number of Days to Update: 79

Source: Environmental Protection Agency  
Telephone: 202-564-0394  
Last EDR Contact: 02/09/2024  
Next Scheduled EDR Contact: 05/20/2024  
Data Release Frequency: Semi-Annually

## EDR HIGH RISK HISTORICAL RECORDS

### ***EDR Exclusive Records***

#### EDR MGP: EDR Proprietary Manufactured Gas Plants

The EDR Proprietary Manufactured Gas Plant Database includes records of coal gas plants (manufactured gas plants) compiled by EDR's researchers. Manufactured gas sites were used in the United States from the 1800's to 1950's to produce a gas that could be distributed and used as fuel. These plants used whale oil, rosin, coal, or a mixture of coal, oil, and water that also produced a significant amount of waste. Many of the byproducts of the gas production, such as coal tar (oily waste containing volatile and non-volatile chemicals), sludges, oils and other compounds are potentially hazardous to human health and the environment. The byproduct from this process was frequently disposed of directly at the plant site and can remain or spread slowly, serving as a continuous source of soil and groundwater contamination.

Date of Government Version: N/A  
Date Data Arrived at EDR: N/A  
Date Made Active in Reports: N/A  
Number of Days to Update: N/A

Source: EDR, Inc.  
Telephone: N/A  
Last EDR Contact: N/A  
Next Scheduled EDR Contact: N/A  
Data Release Frequency: No Update Planned

# GOVERNMENT RECORDS SEARCHED / DATA CURRENCY TRACKING

## EDR Hist Auto: EDR Exclusive Historical Auto Stations

EDR has searched selected national collections of business directories and has collected listings of potential gas station/filling station/service station sites that were available to EDR researchers. EDR's review was limited to those categories of sources that might, in EDR's opinion, include gas station/filling station/service station establishments. The categories reviewed included, but were not limited to gas, gas station, gasoline station, filling station, auto, automobile repair, auto service station, service station, etc. This database falls within a category of information EDR classifies as "High Risk Historical Records", or HRHR. EDR's HRHR effort presents unique and sometimes proprietary data about past sites and operations that typically create environmental concerns, but may not show up in current government records searches.

Date of Government Version: N/A	Source: EDR, Inc.
Date Data Arrived at EDR: N/A	Telephone: N/A
Date Made Active in Reports: N/A	Last EDR Contact: N/A
Number of Days to Update: N/A	Next Scheduled EDR Contact: N/A
	Data Release Frequency: Varies

## EDR Hist Cleaner: EDR Exclusive Historical Cleaners

EDR has searched selected national collections of business directories and has collected listings of potential dry cleaner sites that were available to EDR researchers. EDR's review was limited to those categories of sources that might, in EDR's opinion, include dry cleaning establishments. The categories reviewed included, but were not limited to dry cleaners, cleaners, laundry, laundromat, cleaning/laundry, wash & dry etc. This database falls within a category of information EDR classifies as "High Risk Historical Records", or HRHR. EDR's HRHR effort presents unique and sometimes proprietary data about past sites and operations that typically create environmental concerns, but may not show up in current government records searches.

Date of Government Version: N/A	Source: EDR, Inc.
Date Data Arrived at EDR: N/A	Telephone: N/A
Date Made Active in Reports: N/A	Last EDR Contact: N/A
Number of Days to Update: N/A	Next Scheduled EDR Contact: N/A
	Data Release Frequency: Varies

## EDR RECOVERED GOVERNMENT ARCHIVES

### *Exclusive Recovered Govt. Archives*

#### RGA LF: Recovered Government Archive Solid Waste Facilities List

The EDR Recovered Government Archive Landfill database provides a list of landfills derived from historical databases and includes many records that no longer appear in current government lists. Compiled from Records formerly available from the Department of Resources Recycling and Recovery in California.

Date of Government Version: N/A	Source: Department of Resources Recycling and Recovery
Date Data Arrived at EDR: 07/01/2013	Telephone: N/A
Date Made Active in Reports: 01/13/2014	Last EDR Contact: 06/01/2012
Number of Days to Update: 196	Next Scheduled EDR Contact: N/A
	Data Release Frequency: Varies

#### RGA LUST: Recovered Government Archive Leaking Underground Storage Tank

The EDR Recovered Government Archive Leaking Underground Storage Tank database provides a list of LUST incidents derived from historical databases and includes many records that no longer appear in current government lists. Compiled from Records formerly available from the State Water Resources Control Board in California.

Date of Government Version: N/A	Source: State Water Resources Control Board
Date Data Arrived at EDR: 07/01/2013	Telephone: N/A
Date Made Active in Reports: 12/30/2013	Last EDR Contact: 06/01/2012
Number of Days to Update: 182	Next Scheduled EDR Contact: N/A
	Data Release Frequency: Varies

# GOVERNMENT RECORDS SEARCHED / DATA CURRENCY TRACKING

## COUNTY RECORDS

### ALAMEDA COUNTY:

#### CS ALAMEDA: Contaminated Sites

A listing of contaminated sites overseen by the Toxic Release Program (oil and groundwater contamination from chemical releases and spills) and the Leaking Underground Storage Tank Program (soil and ground water contamination from leaking petroleum USTs).

Date of Government Version: 01/09/2019  
Date Data Arrived at EDR: 01/11/2019  
Date Made Active in Reports: 03/05/2019  
Number of Days to Update: 53

Source: Alameda County Environmental Health Services  
Telephone: 510-567-6700  
Last EDR Contact: 03/28/2024  
Next Scheduled EDR Contact: 07/15/2024  
Data Release Frequency: Semi-Annually

#### UST ALAMEDA: Underground Tanks

Underground storage tank sites located in Alameda county.

Date of Government Version: 12/26/2023  
Date Data Arrived at EDR: 12/26/2023  
Date Made Active in Reports: 03/19/2024  
Number of Days to Update: 84

Source: Alameda County Environmental Health Services  
Telephone: 510-567-6700  
Last EDR Contact: 03/28/2024  
Next Scheduled EDR Contact: 07/15/2024  
Data Release Frequency: Semi-Annually

### AMADOR COUNTY:

#### CUPA AMADOR: CUPA Facility List

Cupa Facility List

Date of Government Version: 04/27/2023  
Date Data Arrived at EDR: 04/27/2023  
Date Made Active in Reports: 07/13/2023  
Number of Days to Update: 77

Source: Amador County Environmental Health  
Telephone: 209-223-6439  
Last EDR Contact: 04/25/2024  
Next Scheduled EDR Contact: 08/12/2024  
Data Release Frequency: Varies

### BUTTE COUNTY:

#### CUPA BUTTE: CUPA Facility Listing

Cupa facility list.

Date of Government Version: 04/21/2017  
Date Data Arrived at EDR: 04/25/2017  
Date Made Active in Reports: 08/09/2017  
Number of Days to Update: 106

Source: Public Health Department  
Telephone: 530-538-7149  
Last EDR Contact: 03/28/2024  
Next Scheduled EDR Contact: 07/15/2024  
Data Release Frequency: No Update Planned

### CALVERAS COUNTY:

#### CUPA CALVERAS: CUPA Facility Listing

Cupa Facility Listing

Date of Government Version: 12/18/2023  
Date Data Arrived at EDR: 12/18/2023  
Date Made Active in Reports: 03/13/2024  
Number of Days to Update: 86

Source: Calveras County Environmental Health  
Telephone: 209-754-6399  
Last EDR Contact: 03/15/2024  
Next Scheduled EDR Contact: 07/01/2024  
Data Release Frequency: Quarterly

### COLUSA COUNTY:

# GOVERNMENT RECORDS SEARCHED / DATA CURRENCY TRACKING

## CUPA COLUSA: CUPA Facility List Cupa facility list.

Date of Government Version: 04/06/2020  
Date Data Arrived at EDR: 04/23/2020  
Date Made Active in Reports: 07/10/2020  
Number of Days to Update: 78

Source: Health & Human Services  
Telephone: 530-458-0396  
Last EDR Contact: 04/25/2024  
Next Scheduled EDR Contact: 08/12/2024  
Data Release Frequency: Semi-Annually

## CONTRA COSTA COUNTY:

### SL CONTRA COSTA: Site List

List includes sites from the underground tank, hazardous waste generator and business plan/2185 programs.

Date of Government Version: 01/19/2024  
Date Data Arrived at EDR: 01/24/2024  
Date Made Active in Reports: 04/09/2024  
Number of Days to Update: 76

Source: Contra Costa Health Services Department  
Telephone: 925-646-2286  
Last EDR Contact: 04/19/2024  
Next Scheduled EDR Contact: 08/05/2024  
Data Release Frequency: Semi-Annually

## DEL NORTE COUNTY:

### CUPA DEL NORTE: CUPA Facility List Cupa Facility list

Date of Government Version: 02/05/2024  
Date Data Arrived at EDR: 02/08/2024  
Date Made Active in Reports: 04/26/2024  
Number of Days to Update: 78

Source: Del Norte County Environmental Health Division  
Telephone: 707-465-0426  
Last EDR Contact: 04/19/2024  
Next Scheduled EDR Contact: 08/05/2024  
Data Release Frequency: Varies

## EL DORADO COUNTY:

### CUPA EL DORADO: CUPA Facility List CUPA facility list.

Date of Government Version: 08/08/2022  
Date Data Arrived at EDR: 08/09/2022  
Date Made Active in Reports: 09/01/2022  
Number of Days to Update: 23

Source: El Dorado County Environmental Management Department  
Telephone: 530-621-6623  
Last EDR Contact: 04/19/2024  
Next Scheduled EDR Contact: 08/05/2024  
Data Release Frequency: Varies

## FRESNO COUNTY:

### CUPA FRESNO: CUPA Resources List

Certified Unified Program Agency. CUPA's are responsible for implementing a unified hazardous materials and hazardous waste management regulatory program. The agency provides oversight of businesses that deal with hazardous materials, operate underground storage tanks or aboveground storage tanks.

Date of Government Version: 06/28/2021  
Date Data Arrived at EDR: 12/21/2021  
Date Made Active in Reports: 03/03/2022  
Number of Days to Update: 72

Source: Dept. of Community Health  
Telephone: 559-445-3271  
Last EDR Contact: 03/28/2024  
Next Scheduled EDR Contact: 07/08/2024  
Data Release Frequency: Semi-Annually

## GLENN COUNTY:

# GOVERNMENT RECORDS SEARCHED / DATA CURRENCY TRACKING

CUPA GLENN: CUPA Facility List  
Cupa facility list

Date of Government Version: 01/22/2018  
Date Data Arrived at EDR: 01/24/2018  
Date Made Active in Reports: 03/14/2018  
Number of Days to Update: 49

Source: Glenn County Air Pollution Control District  
Telephone: 830-934-6500  
Last EDR Contact: 04/12/2024  
Next Scheduled EDR Contact: 07/29/2024  
Data Release Frequency: No Update Planned

HUMBOLDT COUNTY:

CUPA HUMBOLDT: CUPA Facility List  
CUPA facility list.

Date of Government Version: 08/12/2021  
Date Data Arrived at EDR: 08/12/2021  
Date Made Active in Reports: 11/08/2021  
Number of Days to Update: 88

Source: Humboldt County Environmental Health  
Telephone: N/A  
Last EDR Contact: 02/09/2024  
Next Scheduled EDR Contact: 05/27/2024  
Data Release Frequency: Semi-Annually

IMPERIAL COUNTY:

CUPA IMPERIAL: CUPA Facility List  
Cupa facility list.

Date of Government Version: 01/17/2024  
Date Data Arrived at EDR: 01/18/2024  
Date Made Active in Reports: 04/03/2024  
Number of Days to Update: 76

Source: San Diego Border Field Office  
Telephone: 760-339-2777  
Last EDR Contact: 04/12/2024  
Next Scheduled EDR Contact: 07/29/2024  
Data Release Frequency: Varies

INYO COUNTY:

CUPA INYO: CUPA Facility List  
Cupa facility list.

Date of Government Version: 04/02/2018  
Date Data Arrived at EDR: 04/03/2018  
Date Made Active in Reports: 06/14/2018  
Number of Days to Update: 72

Source: Inyo County Environmental Health Services  
Telephone: 760-878-0238  
Last EDR Contact: 02/09/2024  
Next Scheduled EDR Contact: 05/27/2024  
Data Release Frequency: Varies

KERN COUNTY:

CUPA KERN: CUPA Facility List  
A listing of sites included in the Kern County Hazardous Material Business Plan.

Date of Government Version: 10/30/2023  
Date Data Arrived at EDR: 11/01/2023  
Date Made Active in Reports: 01/23/2024  
Number of Days to Update: 83

Source: Kern County Public Health  
Telephone: 661-321-3000  
Last EDR Contact: 04/25/2024  
Next Scheduled EDR Contact: 08/12/2024  
Data Release Frequency: Varies

UST KERN: Underground Storage Tank Sites & Tank Listing  
Kern County Sites and Tanks Listing.

# GOVERNMENT RECORDS SEARCHED / DATA CURRENCY TRACKING

Date of Government Version: 10/30/2023  
Date Data Arrived at EDR: 11/01/2023  
Date Made Active in Reports: 01/23/2024  
Number of Days to Update: 83

Source: Kern County Environment Health Services Department  
Telephone: 661-862-8700  
Last EDR Contact: 04/25/2024  
Next Scheduled EDR Contact: 08/12/2024  
Data Release Frequency: Quarterly

## KINGS COUNTY:

### CUPA KINGS: CUPA Facility List

A listing of sites included in the county's Certified Unified Program Agency database. California's Secretary for Environmental Protection established the unified hazardous materials and hazardous waste regulatory program as required by chapter 6.11 of the California Health and Safety Code. The Unified Program consolidates the administration, permits, inspections, and enforcement activities.

Date of Government Version: 12/03/2020  
Date Data Arrived at EDR: 01/26/2021  
Date Made Active in Reports: 04/14/2021  
Number of Days to Update: 78

Source: Kings County Department of Public Health  
Telephone: 559-584-1411  
Last EDR Contact: 02/09/2024  
Next Scheduled EDR Contact: 05/27/2024  
Data Release Frequency: Varies

## LAKE COUNTY:

### CUPA LAKE: CUPA Facility List

Cupa facility list

Date of Government Version: 02/05/2024  
Date Data Arrived at EDR: 02/08/2024  
Date Made Active in Reports: 04/26/2024  
Number of Days to Update: 78

Source: Lake County Environmental Health  
Telephone: 707-263-1164  
Last EDR Contact: 04/08/2024  
Next Scheduled EDR Contact: 07/22/2024  
Data Release Frequency: Varies

## LASSEN COUNTY:

### CUPA LASSEN: CUPA Facility List

Cupa facility list

Date of Government Version: 07/31/2020  
Date Data Arrived at EDR: 08/21/2020  
Date Made Active in Reports: 11/09/2020  
Number of Days to Update: 80

Source: Lassen County Environmental Health  
Telephone: 530-251-8528  
Last EDR Contact: 04/12/2024  
Next Scheduled EDR Contact: 07/29/2024  
Data Release Frequency: Varies

## LOS ANGELES COUNTY:

### AOCONCERN: Key Areas of Concerns in Los Angeles County

San Gabriel Valley areas where VOC contamination is at or above the MCL as designated by region 9 EPA office. Date of Government Version: 3/30/2009 Exide Site area is a cleanup plan of lead-impacted soil surrounding the former Exide Facility as designated by the DTSC. Date of Government Version: 7/17/2017

Date of Government Version: 03/30/2009  
Date Data Arrived at EDR: 03/31/2009  
Date Made Active in Reports: 10/23/2009  
Number of Days to Update: 206

Source: N/A  
Telephone: N/A  
Last EDR Contact: 03/08/2024  
Next Scheduled EDR Contact: 06/24/2024  
Data Release Frequency: No Update Planned

# GOVERNMENT RECORDS SEARCHED / DATA CURRENCY TRACKING

## HMS LOS ANGELES: HMS: Street Number List

Industrial Waste and Underground Storage Tank Sites.

Date of Government Version: 01/16/2024  
Date Data Arrived at EDR: 01/18/2024  
Date Made Active in Reports: 03/26/2024  
Number of Days to Update: 68

Source: Department of Public Works  
Telephone: 626-458-3517  
Last EDR Contact: 04/12/2024  
Next Scheduled EDR Contact: 07/15/2024  
Data Release Frequency: Semi-Annually

## LF LOS ANGELES: List of Solid Waste Facilities

Solid Waste Facilities in Los Angeles County.

Date of Government Version: 01/09/2024  
Date Data Arrived at EDR: 01/10/2024  
Date Made Active in Reports: 03/27/2024  
Number of Days to Update: 77

Source: La County Department of Public Works  
Telephone: 818-458-5185  
Last EDR Contact: 04/09/2024  
Next Scheduled EDR Contact: 07/22/2024  
Data Release Frequency: Varies

## LF LOS ANGELES CITY: City of Los Angeles Landfills

Landfills owned and maintained by the City of Los Angeles.

Date of Government Version: 12/31/2022  
Date Data Arrived at EDR: 01/12/2023  
Date Made Active in Reports: 03/29/2023  
Number of Days to Update: 76

Source: Engineering & Construction Division  
Telephone: 213-473-7869  
Last EDR Contact: 04/05/2024  
Next Scheduled EDR Contact: 07/22/2024  
Data Release Frequency: Varies

## LOS ANGELES AST: Active & Inactive AST Inventory

A listing of active & inactive above ground petroleum storage tank site locations, located in the City of Los Angeles.

Date of Government Version: 06/01/2019  
Date Data Arrived at EDR: 06/25/2019  
Date Made Active in Reports: 08/22/2019  
Number of Days to Update: 58

Source: Los Angeles Fire Department  
Telephone: 213-978-3800  
Last EDR Contact: 03/19/2024  
Next Scheduled EDR Contact: 07/01/2024  
Data Release Frequency: Varies

## LOS ANGELES CO LF METHANE: Methane Producing Landfills

This data was created on April 30, 2012 to represent known disposal sites in Los Angeles County that may produce and emanate methane gas. The shapefile contains disposal sites within Los Angeles County that once accepted degradable refuse material. Information used to create this data was extracted from a landfill survey performed by County Engineers (Major Waste System Map, 1973) as well as historical records from CalRecycle, Regional Water Quality Control Board, and Los Angeles County Department of Public Health

Date of Government Version: 04/13/2023  
Date Data Arrived at EDR: 07/13/2023  
Date Made Active in Reports: 09/27/2023  
Number of Days to Update: 76

Source: Los Angeles County Department of Public Works  
Telephone: 626-458-6973  
Last EDR Contact: 04/11/2024  
Next Scheduled EDR Contact: 07/22/2024  
Data Release Frequency: No Update Planned

## LOS ANGELES HM: Active & Inactive Hazardous Materials Inventory

A listing of active & inactive hazardous materials facility locations, located in the City of Los Angeles.

Date of Government Version: 12/01/2023  
Date Data Arrived at EDR: 12/13/2023  
Date Made Active in Reports: 12/14/2023  
Number of Days to Update: 1

Source: Los Angeles Fire Department  
Telephone: 213-978-3800  
Last EDR Contact: 03/19/2024  
Next Scheduled EDR Contact: 07/01/2024  
Data Release Frequency: Varies

# GOVERNMENT RECORDS SEARCHED / DATA CURRENCY TRACKING

## LOS ANGELES UST: Active & Inactive UST Inventory

A listing of active & inactive underground storage tank site locations and underground storage tank historical sites, located in the City of Los Angeles.

Date of Government Version: 12/01/2023	Source: Los Angeles Fire Department
Date Data Arrived at EDR: 12/13/2023	Telephone: 213-978-3800
Date Made Active in Reports: 03/07/2024	Last EDR Contact: 03/19/2024
Number of Days to Update: 85	Next Scheduled EDR Contact: 07/01/2024
	Data Release Frequency: Varies

## SITE MIT LOS ANGELES: Site Mitigation List

Industrial sites that have had some sort of spill or complaint.

Date of Government Version: 07/11/2023	Source: Community Health Services
Date Data Arrived at EDR: 10/17/2023	Telephone: 323-890-7806
Date Made Active in Reports: 01/09/2024	Last EDR Contact: 04/18/2024
Number of Days to Update: 84	Next Scheduled EDR Contact: 07/29/2024
	Data Release Frequency: Annually

## UST EL SEGUNDO: City of El Segundo Underground Storage Tank

Underground storage tank sites located in El Segundo city.

Date of Government Version: 01/21/2017	Source: City of El Segundo Fire Department
Date Data Arrived at EDR: 04/19/2017	Telephone: 310-524-2236
Date Made Active in Reports: 05/10/2017	Last EDR Contact: 04/05/2024
Number of Days to Update: 21	Next Scheduled EDR Contact: 07/22/2024
	Data Release Frequency: No Update Planned

## UST LONG BEACH: City of Long Beach Underground Storage Tank

Underground storage tank sites located in the city of Long Beach.

Date of Government Version: 04/22/2019	Source: City of Long Beach Fire Department
Date Data Arrived at EDR: 04/23/2019	Telephone: 562-570-2563
Date Made Active in Reports: 06/27/2019	Last EDR Contact: 04/12/2024
Number of Days to Update: 65	Next Scheduled EDR Contact: 07/29/2024
	Data Release Frequency: Varies

## UST TORRANCE: City of Torrance Underground Storage Tank

Underground storage tank sites located in the city of Torrance.

Date of Government Version: 04/12/2023	Source: City of Torrance Fire Department
Date Data Arrived at EDR: 05/02/2023	Telephone: 310-618-2973
Date Made Active in Reports: 06/13/2023	Last EDR Contact: 04/12/2024
Number of Days to Update: 42	Next Scheduled EDR Contact: 07/29/2024
	Data Release Frequency: Semi-Annually

## MADERA COUNTY:

### CUPA MADERA: CUPA Facility List

A listing of sites included in the county's Certified Unified Program Agency database. California's Secretary for Environmental Protection established the unified hazardous materials and hazardous waste regulatory program as required by chapter 6.11 of the California Health and Safety Code. The Unified Program consolidates the administration, permits, inspections, and enforcement activities.

Date of Government Version: 08/10/2020	Source: Madera County Environmental Health
Date Data Arrived at EDR: 08/12/2020	Telephone: 559-675-7823
Date Made Active in Reports: 10/23/2020	Last EDR Contact: 02/09/2024
Number of Days to Update: 72	Next Scheduled EDR Contact: 05/27/2024
	Data Release Frequency: Varies

## MARIN COUNTY:



# GOVERNMENT RECORDS SEARCHED / DATA CURRENCY TRACKING

UST MARIN: Underground Storage Tank Sites  
Currently permitted USTs in Marin County.

Date of Government Version: 09/26/2018  
Date Data Arrived at EDR: 10/04/2018  
Date Made Active in Reports: 11/02/2018  
Number of Days to Update: 29

Source: Public Works Department Waste Management  
Telephone: 415-473-6647  
Last EDR Contact: 03/22/2024  
Next Scheduled EDR Contact: 07/08/2024  
Data Release Frequency: Semi-Annually

MENDOCINO COUNTY:

UST MENDOCINO: Mendocino County UST Database  
A listing of underground storage tank locations in Mendocino County.

Date of Government Version: 09/22/2021  
Date Data Arrived at EDR: 11/18/2021  
Date Made Active in Reports: 11/22/2021  
Number of Days to Update: 4

Source: Department of Public Health  
Telephone: 707-463-4466  
Last EDR Contact: 02/20/2024  
Next Scheduled EDR Contact: 06/03/2024  
Data Release Frequency: Annually

MERCED COUNTY:

CUPA MERCED: CUPA Facility List  
CUPA facility list.

Date of Government Version: 11/15/2023  
Date Data Arrived at EDR: 11/20/2023  
Date Made Active in Reports: 02/15/2024  
Number of Days to Update: 87

Source: Merced County Environmental Health  
Telephone: 209-381-1094  
Last EDR Contact: 02/12/2024  
Next Scheduled EDR Contact: 05/27/2024  
Data Release Frequency: Varies

MONO COUNTY:

CUPA MONO: CUPA Facility List  
CUPA Facility List

Date of Government Version: 02/22/2021  
Date Data Arrived at EDR: 03/02/2021  
Date Made Active in Reports: 05/19/2021  
Number of Days to Update: 78

Source: Mono County Health Department  
Telephone: 760-932-5580  
Last EDR Contact: 02/16/2024  
Next Scheduled EDR Contact: 06/03/2024  
Data Release Frequency: Varies

MONTEREY COUNTY:

CUPA MONTEREY: CUPA Facility Listing  
CUPA Program listing from the Environmental Health Division.

Date of Government Version: 10/04/2021  
Date Data Arrived at EDR: 10/06/2021  
Date Made Active in Reports: 12/29/2021  
Number of Days to Update: 84

Source: Monterey County Health Department  
Telephone: 831-796-1297  
Last EDR Contact: 03/22/2024  
Next Scheduled EDR Contact: 07/08/2024  
Data Release Frequency: Varies

NAPA COUNTY:

# GOVERNMENT RECORDS SEARCHED / DATA CURRENCY TRACKING

## LUST NAPA: Sites With Reported Contamination

A listing of leaking underground storage tank sites located in Napa county.

Date of Government Version: 01/09/2017  
Date Data Arrived at EDR: 01/11/2017  
Date Made Active in Reports: 03/02/2017  
Number of Days to Update: 50

Source: Napa County Department of Environmental Management  
Telephone: 707-253-4269  
Last EDR Contact: 02/16/2024  
Next Scheduled EDR Contact: 06/03/2024  
Data Release Frequency: No Update Planned

## UST NAPA: Closed and Operating Underground Storage Tank Sites

Underground storage tank sites located in Napa county.

Date of Government Version: 09/05/2019  
Date Data Arrived at EDR: 09/09/2019  
Date Made Active in Reports: 10/31/2019  
Number of Days to Update: 52

Source: Napa County Department of Environmental Management  
Telephone: 707-253-4269  
Last EDR Contact: 02/16/2024  
Next Scheduled EDR Contact: 06/03/2024  
Data Release Frequency: No Update Planned

## NEVADA COUNTY:

### CUPA NEVADA: CUPA Facility List

CUPA facility list.

Date of Government Version: 10/31/2023  
Date Data Arrived at EDR: 11/03/2023  
Date Made Active in Reports: 01/23/2024  
Number of Days to Update: 81

Source: Community Development Agency  
Telephone: 530-265-1467  
Last EDR Contact: 04/16/2024  
Next Scheduled EDR Contact: 08/05/2024  
Data Release Frequency: Varies

## ORANGE COUNTY:

### IND\_SITE ORANGE: List of Industrial Site Cleanups

Petroleum and non-petroleum spills.

Date of Government Version: 10/10/2023  
Date Data Arrived at EDR: 11/01/2023  
Date Made Active in Reports: 01/23/2024  
Number of Days to Update: 83

Source: Health Care Agency  
Telephone: 714-834-3446  
Last EDR Contact: 05/02/2024  
Next Scheduled EDR Contact: 08/12/2024  
Data Release Frequency: Annually

### LUST ORANGE: List of Underground Storage Tank Cleanups

Orange County Underground Storage Tank Cleanups (LUST).

Date of Government Version: 10/10/2023  
Date Data Arrived at EDR: 11/01/2023  
Date Made Active in Reports: 01/23/2024  
Number of Days to Update: 83

Source: Health Care Agency  
Telephone: 714-834-3446  
Last EDR Contact: 05/02/2024  
Next Scheduled EDR Contact: 08/12/2024  
Data Release Frequency: Quarterly

### UST ORANGE: List of Underground Storage Tank Facilities

Orange County Underground Storage Tank Facilities (UST).

Date of Government Version: 10/10/2023  
Date Data Arrived at EDR: 11/01/2023  
Date Made Active in Reports: 01/23/2024  
Number of Days to Update: 83

Source: Health Care Agency  
Telephone: 714-834-3446  
Last EDR Contact: 05/02/2024  
Next Scheduled EDR Contact: 08/12/2024  
Data Release Frequency: Quarterly

## PLACER COUNTY:

# GOVERNMENT RECORDS SEARCHED / DATA CURRENCY TRACKING

## MS PLACER: Master List of Facilities

List includes aboveground tanks, underground tanks and cleanup sites.

Date of Government Version: 11/09/2023  
Date Data Arrived at EDR: 11/09/2023  
Date Made Active in Reports: 11/21/2023  
Number of Days to Update: 12

Source: Placer County Health and Human Services  
Telephone: 530-745-2363  
Last EDR Contact: 02/26/2024  
Next Scheduled EDR Contact: 06/10/2024  
Data Release Frequency: Semi-Annually

## PLUMAS COUNTY:

### CUPA PLUMAS: CUPA Facility List

Plumas County CUPA Program facilities.

Date of Government Version: 03/31/2019  
Date Data Arrived at EDR: 04/23/2019  
Date Made Active in Reports: 06/26/2019  
Number of Days to Update: 64

Source: Plumas County Environmental Health  
Telephone: 530-283-6355  
Last EDR Contact: 04/12/2024  
Next Scheduled EDR Contact: 07/29/2024  
Data Release Frequency: Varies

## RIVERSIDE COUNTY:

### LUST RIVERSIDE: Listing of Underground Tank Cleanup Sites

Riverside County Underground Storage Tank Cleanup Sites (LUST).

Date of Government Version: 01/04/2024  
Date Data Arrived at EDR: 01/04/2024  
Date Made Active in Reports: 03/29/2024  
Number of Days to Update: 85

Source: Department of Environmental Health  
Telephone: 951-358-5055  
Last EDR Contact: 12/05/2023  
Next Scheduled EDR Contact: 06/24/2024  
Data Release Frequency: Quarterly

### UST RIVERSIDE: Underground Storage Tank Tank List

Underground storage tank sites located in Riverside county.

Date of Government Version: 01/04/2024  
Date Data Arrived at EDR: 01/04/2024  
Date Made Active in Reports: 03/21/2024  
Number of Days to Update: 77

Source: Department of Environmental Health  
Telephone: 951-358-5055  
Last EDR Contact: 03/08/2024  
Next Scheduled EDR Contact: 06/24/2024  
Data Release Frequency: Quarterly

## SACRAMENTO COUNTY:

### CS SACRAMENTO: Toxic Site Clean-Up List

List of sites where unauthorized releases of potentially hazardous materials have occurred.

Date of Government Version: 11/07/2022  
Date Data Arrived at EDR: 12/21/2022  
Date Made Active in Reports: 03/16/2023  
Number of Days to Update: 85

Source: Sacramento County Environmental Management  
Telephone: 916-875-8406  
Last EDR Contact: 03/25/2024  
Next Scheduled EDR Contact: 07/08/2024  
Data Release Frequency: Quarterly

### ML SACRAMENTO: Master Hazardous Materials Facility List

Any business that has hazardous materials on site - hazardous material storage sites, underground storage tanks, waste generators.

Date of Government Version: 11/07/2022  
Date Data Arrived at EDR: 12/09/2022  
Date Made Active in Reports: 03/01/2023  
Number of Days to Update: 82

Source: Sacramento County Environmental Management  
Telephone: 916-875-8406  
Last EDR Contact: 03/25/2024  
Next Scheduled EDR Contact: 07/08/2024  
Data Release Frequency: Quarterly

## SAN BENITO COUNTY:

# GOVERNMENT RECORDS SEARCHED / DATA CURRENCY TRACKING

## CUPA SAN BENITO: CUPA Facility List

Cupa facility list

Date of Government Version: 01/17/2024  
Date Data Arrived at EDR: 01/18/2024  
Date Made Active in Reports: 01/26/2024  
Number of Days to Update: 8

Source: San Benito County Environmental Health  
Telephone: N/A  
Last EDR Contact: 04/25/2024  
Next Scheduled EDR Contact: 08/12/2024  
Data Release Frequency: Varies

## SAN BERNARDINO COUNTY:

### PERMITS SAN BERNARDINO: Hazardous Material Permits

This listing includes underground storage tanks, medical waste handlers/generators, hazardous materials handlers, hazardous waste generators, and waste oil generators/handlers.

Date of Government Version: 02/13/2024  
Date Data Arrived at EDR: 02/14/2024  
Date Made Active in Reports: 05/02/2024  
Number of Days to Update: 78

Source: San Bernardino County Fire Department Hazardous Materials Division  
Telephone: 909-387-3041  
Last EDR Contact: 04/25/2024  
Next Scheduled EDR Contact: 08/12/2024  
Data Release Frequency: Quarterly

## SAN DIEGO COUNTY:

### HMMD SAN DIEGO: Hazardous Materials Management Division Database

The database includes: HE58 - This report contains the business name, site address, business phone number, establishment 'H' permit number, type of permit, and the business status. HE17 - In addition to providing the same information provided in the HE58 listing, HE17 provides inspection dates, violations received by the establishment, hazardous waste generated, the quantity, method of storage, treatment/disposal of waste and the hauler, and information on underground storage tanks. Unauthorized Release List - Includes a summary of environmental contamination cases in San Diego County (underground tank cases, non-tank cases, groundwater contamination, and soil contamination are included.)

Date of Government Version: 11/27/2023  
Date Data Arrived at EDR: 11/27/2023  
Date Made Active in Reports: 02/16/2024  
Number of Days to Update: 81

Source: Hazardous Materials Management Division  
Telephone: 619-338-2268  
Last EDR Contact: 02/27/2024  
Next Scheduled EDR Contact: 06/10/2024  
Data Release Frequency: Quarterly

### LF SAN DIEGO: Solid Waste Facilities

San Diego County Solid Waste Facilities.

Date of Government Version: 10/01/2023  
Date Data Arrived at EDR: 01/31/2024  
Date Made Active in Reports: 04/17/2024  
Number of Days to Update: 77

Source: Department of Health Services  
Telephone: 619-338-2209  
Last EDR Contact: 04/12/2024  
Next Scheduled EDR Contact: 07/29/2024  
Data Release Frequency: Varies

### SAN DIEGO CO LOP: Local Oversight Program Listing

A listing of all LOP release sites that are or were under the County of San Diego's jurisdiction. Included are closed or transferred cases, open cases, and cases that did not have a case type indicated. The cases without a case type are mostly complaints; however, some of them could be LOP cases.

Date of Government Version: 07/22/2021  
Date Data Arrived at EDR: 10/19/2021  
Date Made Active in Reports: 01/13/2022  
Number of Days to Update: 86

Source: Department of Environmental Health  
Telephone: 858-505-6874  
Last EDR Contact: 04/12/2024  
Next Scheduled EDR Contact: 07/29/2024  
Data Release Frequency: Varies

# GOVERNMENT RECORDS SEARCHED / DATA CURRENCY TRACKING

## SAN DIEGO CO SAM: Environmental Case Listing

The listing contains all underground tank release cases and projects pertaining to properties contaminated with hazardous substances that are actively under review by the Site Assessment and Mitigation Program.

Date of Government Version: 03/23/2010	Source: San Diego County Department of Environmental Health
Date Data Arrived at EDR: 06/15/2010	Telephone: 619-338-2371
Date Made Active in Reports: 07/09/2010	Last EDR Contact: 02/23/2024
Number of Days to Update: 24	Next Scheduled EDR Contact: 06/10/2024
	Data Release Frequency: No Update Planned

## SAN FRANCISCO COUNTY:

### CUPA SAN FRANCISCO CO: CUPA Facility Listing

Cupa facilities

Date of Government Version: 02/01/2024	Source: San Francisco County Department of Environmental Health
Date Data Arrived at EDR: 02/01/2024	Telephone: 415-252-3896
Date Made Active in Reports: 04/24/2024	Last EDR Contact: 04/25/2024
Number of Days to Update: 83	Next Scheduled EDR Contact: 08/12/2024
	Data Release Frequency: Varies

### LUST SAN FRANCISCO: Local Oversight Facilities

A listing of leaking underground storage tank sites located in San Francisco county.

Date of Government Version: 09/19/2008	Source: Department Of Public Health San Francisco County
Date Data Arrived at EDR: 09/19/2008	Telephone: 415-252-3920
Date Made Active in Reports: 09/29/2008	Last EDR Contact: 04/25/2024
Number of Days to Update: 10	Next Scheduled EDR Contact: 08/12/2024
	Data Release Frequency: No Update Planned

### UST SAN FRANCISCO: Underground Storage Tank Information

Underground storage tank sites located in San Francisco county.

Date of Government Version: 02/01/2024	Source: Department of Public Health
Date Data Arrived at EDR: 02/01/2024	Telephone: 415-252-3920
Date Made Active in Reports: 04/24/2024	Last EDR Contact: 04/25/2024
Number of Days to Update: 83	Next Scheduled EDR Contact: 08/12/2024
	Data Release Frequency: Quarterly

## SAN FRANCISCO COUNTY:

### SAN FRANCISCO MAHER: Maher Ordinance Property Listing

a listing of properties that fall within a Maher Ordinance, for all of San Francisco

Date of Government Version: 01/15/2024	Source: San Francisco Planning
Date Data Arrived at EDR: 01/18/2024	Telephone: 628-652-7483
Date Made Active in Reports: 04/05/2024	Last EDR Contact: 04/16/2024
Number of Days to Update: 78	Next Scheduled EDR Contact: 07/29/2024
	Data Release Frequency: Varies

## SAN JOAQUIN COUNTY:

### UST SAN JOAQUIN: San Joaquin Co. UST

A listing of underground storage tank locations in San Joaquin county.

Date of Government Version: 06/22/2018	Source: Environmental Health Department
Date Data Arrived at EDR: 06/26/2018	Telephone: N/A
Date Made Active in Reports: 07/11/2018	Last EDR Contact: 03/08/2024
Number of Days to Update: 15	Next Scheduled EDR Contact: 06/24/2024
	Data Release Frequency: Semi-Annually

## SAN LUIS OBISPO COUNTY:

# GOVERNMENT RECORDS SEARCHED / DATA CURRENCY TRACKING

## CUPA SAN LUIS OBISPO: CUPA Facility List Cupa Facility List.

Date of Government Version: 02/14/2024  
Date Data Arrived at EDR: 02/14/2024  
Date Made Active in Reports: 05/02/2024  
Number of Days to Update: 78

Source: San Luis Obispo County Public Health Department  
Telephone: 805-781-5596  
Last EDR Contact: 02/12/2024  
Next Scheduled EDR Contact: 05/27/2024  
Data Release Frequency: Varies

## SAN MATEO COUNTY:

### BI SAN MATEO: Business Inventory

List includes Hazardous Materials Business Plan, hazardous waste generators, and underground storage tanks.

Date of Government Version: 02/20/2020  
Date Data Arrived at EDR: 02/20/2020  
Date Made Active in Reports: 04/24/2020  
Number of Days to Update: 64

Source: San Mateo County Environmental Health Services Division  
Telephone: 650-363-1921  
Last EDR Contact: 03/07/2024  
Next Scheduled EDR Contact: 06/17/2024  
Data Release Frequency: Annually

### LUST SAN MATEO: Fuel Leak List

A listing of leaking underground storage tank sites located in San Mateo county.

Date of Government Version: 03/29/2019  
Date Data Arrived at EDR: 03/29/2019  
Date Made Active in Reports: 05/29/2019  
Number of Days to Update: 61

Source: San Mateo County Environmental Health Services Division  
Telephone: 650-363-1921  
Last EDR Contact: 03/01/2024  
Next Scheduled EDR Contact: 06/17/2024  
Data Release Frequency: Semi-Annually

## SANTA BARBARA COUNTY:

### CUPA SANTA BARBARA: CUPA Facility Listing

CUPA Program Listing from the Environmental Health Services division.

Date of Government Version: 09/08/2011  
Date Data Arrived at EDR: 09/09/2011  
Date Made Active in Reports: 10/07/2011  
Number of Days to Update: 28

Source: Santa Barbara County Public Health Department  
Telephone: 805-686-8167  
Last EDR Contact: 02/09/2024  
Next Scheduled EDR Contact: 05/27/2024  
Data Release Frequency: No Update Planned

## SANTA CLARA COUNTY:

### CUPA SANTA CLARA: Cupa Facility List

Cupa facility list

Date of Government Version: 11/07/2023  
Date Data Arrived at EDR: 11/08/2023  
Date Made Active in Reports: 11/16/2023  
Number of Days to Update: 8

Source: Department of Environmental Health  
Telephone: 408-918-1973  
Last EDR Contact: 02/12/2024  
Next Scheduled EDR Contact: 05/27/2024  
Data Release Frequency: Varies

### HIST LUST SANTA CLARA: HIST LUST - Fuel Leak Site Activity Report

A listing of open and closed leaking underground storage tanks. This listing is no longer updated by the county. Leaking underground storage tanks are now handled by the Department of Environmental Health.

Date of Government Version: 03/29/2005  
Date Data Arrived at EDR: 03/30/2005  
Date Made Active in Reports: 04/21/2005  
Number of Days to Update: 22

Source: Santa Clara Valley Water District  
Telephone: 408-265-2600  
Last EDR Contact: 03/23/2009  
Next Scheduled EDR Contact: 06/22/2009  
Data Release Frequency: No Update Planned

# GOVERNMENT RECORDS SEARCHED / DATA CURRENCY TRACKING

## LUST SANTA CLARA: LOP Listing

A listing of leaking underground storage tanks located in Santa Clara county.

Date of Government Version: 03/03/2014  
Date Data Arrived at EDR: 03/05/2014  
Date Made Active in Reports: 03/18/2014  
Number of Days to Update: 13

Source: Department of Environmental Health  
Telephone: 408-918-3417  
Last EDR Contact: 02/16/2024  
Next Scheduled EDR Contact: 06/03/2024  
Data Release Frequency: No Update Planned

## SANTA CRUZ COUNTY:

### CUPA SANTA CRUZ: CUPA Facility List CUPA facility listing.

Date of Government Version: 01/21/2017  
Date Data Arrived at EDR: 02/22/2017  
Date Made Active in Reports: 05/23/2017  
Number of Days to Update: 90

Source: Santa Cruz County Environmental Health  
Telephone: 831-464-2761  
Last EDR Contact: 02/09/2024  
Next Scheduled EDR Contact: 05/27/2024  
Data Release Frequency: Varies

## SHASTA COUNTY:

### CUPA SHASTA: CUPA Facility List Cupa Facility List.

Date of Government Version: 06/15/2017  
Date Data Arrived at EDR: 06/19/2017  
Date Made Active in Reports: 08/09/2017  
Number of Days to Update: 51

Source: Shasta County Department of Resource Management  
Telephone: 530-225-5789  
Last EDR Contact: 02/09/2024  
Next Scheduled EDR Contact: 05/27/2024  
Data Release Frequency: Varies

## SOLANO COUNTY:

### LUST SOLANO: Leaking Underground Storage Tanks

A listing of leaking underground storage tank sites located in Solano county.

Date of Government Version: 06/04/2019  
Date Data Arrived at EDR: 06/06/2019  
Date Made Active in Reports: 08/13/2019  
Number of Days to Update: 68

Source: Solano County Department of Environmental Management  
Telephone: 707-784-6770  
Last EDR Contact: 02/23/2024  
Next Scheduled EDR Contact: 06/10/2024  
Data Release Frequency: Quarterly

### UST SOLANO: Underground Storage Tanks

Underground storage tank sites located in Solano county.

Date of Government Version: 09/15/2021  
Date Data Arrived at EDR: 09/16/2021  
Date Made Active in Reports: 12/09/2021  
Number of Days to Update: 84

Source: Solano County Department of Environmental Management  
Telephone: 707-784-6770  
Last EDR Contact: 02/23/2024  
Next Scheduled EDR Contact: 06/10/2024  
Data Release Frequency: Quarterly

## SONOMA COUNTY:

### CUPA SONOMA: Cupa Facility List Cupa Facility list

# GOVERNMENT RECORDS SEARCHED / DATA CURRENCY TRACKING

Date of Government Version: 07/02/2021  
Date Data Arrived at EDR: 07/06/2021  
Date Made Active in Reports: 07/14/2021  
Number of Days to Update: 8

Source: County of Sonoma Fire & Emergency Services Department  
Telephone: 707-565-1174  
Last EDR Contact: 03/15/2024  
Next Scheduled EDR Contact: 07/01/2024  
Data Release Frequency: Varies

## LUST SONOMA: Leaking Underground Storage Tank Sites

A listing of leaking underground storage tank sites located in Sonoma county.

Date of Government Version: 06/30/2021  
Date Data Arrived at EDR: 06/30/2021  
Date Made Active in Reports: 09/24/2021  
Number of Days to Update: 86

Source: Department of Health Services  
Telephone: 707-565-6565  
Last EDR Contact: 03/15/2024  
Next Scheduled EDR Contact: 07/01/2024  
Data Release Frequency: Quarterly

## STANISLAUS COUNTY:

### CUPA STANISLAUS: CUPA Facility List

Cupa facility list

Date of Government Version: 02/08/2022  
Date Data Arrived at EDR: 02/10/2022  
Date Made Active in Reports: 05/04/2022  
Number of Days to Update: 83

Source: Stanislaus County Department of Environmental Protection  
Telephone: 209-525-6751  
Last EDR Contact: 04/05/2024  
Next Scheduled EDR Contact: 07/22/2024  
Data Release Frequency: Varies

## SUTTER COUNTY:

### UST SUTTER: Underground Storage Tanks

Underground storage tank sites located in Sutter county.

Date of Government Version: 08/03/2023  
Date Data Arrived at EDR: 08/24/2023  
Date Made Active in Reports: 09/12/2023  
Number of Days to Update: 19

Source: Sutter County Environmental Health Services  
Telephone: 530-822-7500  
Last EDR Contact: 02/26/2024  
Next Scheduled EDR Contact: 06/10/2024  
Data Release Frequency: Semi-Annually

## TEHAMA COUNTY:

### CUPA TEHAMA: CUPA Facility List

Cupa facilities

Date of Government Version: 12/05/2023  
Date Data Arrived at EDR: 02/01/2024  
Date Made Active in Reports: 02/28/2024  
Number of Days to Update: 27

Source: Tehama County Department of Environmental Health  
Telephone: 530-527-8020  
Last EDR Contact: 04/25/2024  
Next Scheduled EDR Contact: 08/12/2024  
Data Release Frequency: Varies

## TRINITY COUNTY:

### CUPA TRINITY: CUPA Facility List

Cupa facility list

Date of Government Version: 01/17/2024  
Date Data Arrived at EDR: 01/18/2024  
Date Made Active in Reports: 04/03/2024  
Number of Days to Update: 76

Source: Department of Toxic Substances Control  
Telephone: 760-352-0381  
Last EDR Contact: 04/12/2024  
Next Scheduled EDR Contact: 07/29/2024  
Data Release Frequency: Varies

## TULARE COUNTY:



# GOVERNMENT RECORDS SEARCHED / DATA CURRENCY TRACKING

## CUPA TULARE: CUPA Facility List Cupa program facilities

Date of Government Version: 10/07/2022  
Date Data Arrived at EDR: 10/07/2022  
Date Made Active in Reports: 12/21/2022  
Number of Days to Update: 75

Source: Tulare County Environmental Health Services Division  
Telephone: 559-624-7400  
Last EDR Contact: 04/25/2024  
Next Scheduled EDR Contact: 08/12/2024  
Data Release Frequency: Varies

## TUOLUMNE COUNTY:

### CUPA TUOLUMNE: CUPA Facility List Cupa facility list

Date of Government Version: 04/23/2018  
Date Data Arrived at EDR: 04/25/2018  
Date Made Active in Reports: 06/25/2018  
Number of Days to Update: 61

Source: Divison of Environmental Health  
Telephone: 209-533-5633  
Last EDR Contact: 04/12/2024  
Next Scheduled EDR Contact: 07/29/2024  
Data Release Frequency: Varies

## VENTURA COUNTY:

### BWT VENTURA: Business Plan, Hazardous Waste Producers, and Operating Underground Tanks

The BWT list indicates by site address whether the Environmental Health Division has Business Plan (B), Waste Producer (W), and/or Underground Tank (T) information.

Date of Government Version: 12/26/2023  
Date Data Arrived at EDR: 01/24/2024  
Date Made Active in Reports: 04/08/2024  
Number of Days to Update: 75

Source: Ventura County Environmental Health Division  
Telephone: 805-654-2813  
Last EDR Contact: 04/15/2024  
Next Scheduled EDR Contact: 07/29/2024  
Data Release Frequency: Quarterly

### LF VENTURA: Inventory of Illegal Abandoned and Inactive Sites

Ventura County Inventory of Closed, Illegal Abandoned, and Inactive Sites.

Date of Government Version: 12/01/2011  
Date Data Arrived at EDR: 12/01/2011  
Date Made Active in Reports: 01/19/2012  
Number of Days to Update: 49

Source: Environmental Health Division  
Telephone: 805-654-2813  
Last EDR Contact: 03/22/2024  
Next Scheduled EDR Contact: 07/08/2024  
Data Release Frequency: No Update Planned

### LUST VENTURA: Listing of Underground Tank Cleanup Sites

Ventura County Underground Storage Tank Cleanup Sites (LUST).

Date of Government Version: 05/29/2008  
Date Data Arrived at EDR: 06/24/2008  
Date Made Active in Reports: 07/31/2008  
Number of Days to Update: 37

Source: Environmental Health Division  
Telephone: 805-654-2813  
Last EDR Contact: 05/02/2024  
Next Scheduled EDR Contact: 08/19/2024  
Data Release Frequency: No Update Planned

### MED WASTE VENTURA: Medical Waste Program List

To protect public health and safety and the environment from potential exposure to disease causing agents, the Environmental Health Division Medical Waste Program regulates the generation, handling, storage, treatment and disposal of medical waste throughout the County.

Date of Government Version: 12/26/2023  
Date Data Arrived at EDR: 01/23/2024  
Date Made Active in Reports: 04/09/2024  
Number of Days to Update: 77

Source: Ventura County Resource Management Agency  
Telephone: 805-654-2813  
Last EDR Contact: 04/15/2024  
Next Scheduled EDR Contact: 07/29/2024  
Data Release Frequency: Quarterly

# GOVERNMENT RECORDS SEARCHED / DATA CURRENCY TRACKING

## UST VENTURA: Underground Tank Closed Sites List

Ventura County Operating Underground Storage Tank Sites (UST)/Underground Tank Closed Sites List.

Date of Government Version: 11/28/2023  
Date Data Arrived at EDR: 11/29/2023  
Date Made Active in Reports: 02/26/2024  
Number of Days to Update: 89

Source: Environmental Health Division  
Telephone: 805-654-2813  
Last EDR Contact: 03/05/2024  
Next Scheduled EDR Contact: 06/17/2024  
Data Release Frequency: Quarterly

## YOLO COUNTY:

### UST YOLO: Underground Storage Tank Comprehensive Facility Report

Underground storage tank sites located in Yolo county.

Date of Government Version: 12/18/2023  
Date Data Arrived at EDR: 12/26/2023  
Date Made Active in Reports: 03/19/2024  
Number of Days to Update: 84

Source: Yolo County Department of Health  
Telephone: 530-666-8646  
Last EDR Contact: 03/22/2024  
Next Scheduled EDR Contact: 07/08/2024  
Data Release Frequency: Annually

## YUBA COUNTY:

### CUPA YUBA: CUPA Facility List

CUPA facility listing for Yuba County.

Date of Government Version: 01/22/2024  
Date Data Arrived at EDR: 01/23/2024  
Date Made Active in Reports: 04/08/2024  
Number of Days to Update: 76

Source: Yuba County Environmental Health Department  
Telephone: 530-749-7523  
Last EDR Contact: 04/19/2024  
Next Scheduled EDR Contact: 08/05/2024  
Data Release Frequency: Varies

## OTHER DATABASE(S)

Depending on the geographic area covered by this report, the data provided in these specialty databases may or may not be complete. For example, the existence of wetlands information data in a specific report does not mean that all wetlands in the area covered by the report are included. Moreover, the absence of any reported wetlands information does not necessarily mean that wetlands do not exist in the area covered by the report.

### CT MANIFEST: Hazardous Waste Manifest Data

Facility and manifest data. Manifest is a document that lists and tracks hazardous waste from the generator through transporters to a tsd facility.

Date of Government Version: 02/05/2024  
Date Data Arrived at EDR: 02/06/2024  
Date Made Active in Reports: 04/25/2024  
Number of Days to Update: 79

Source: Department of Energy & Environmental Protection  
Telephone: 860-424-3375  
Last EDR Contact: 02/06/2024  
Next Scheduled EDR Contact: 05/20/2024  
Data Release Frequency: No Update Planned

### NJ MANIFEST: Manifest Information

Hazardous waste manifest information.

Date of Government Version: 12/31/2018  
Date Data Arrived at EDR: 04/10/2019  
Date Made Active in Reports: 05/16/2019  
Number of Days to Update: 36

Source: Department of Environmental Protection  
Telephone: N/A  
Last EDR Contact: 03/29/2024  
Next Scheduled EDR Contact: 07/15/2024  
Data Release Frequency: Annually

# GOVERNMENT RECORDS SEARCHED / DATA CURRENCY TRACKING

## NY MANIFEST: Facility and Manifest Data

Manifest is a document that lists and tracks hazardous waste from the generator through transporters to a TSD facility.

Date of Government Version: 12/31/2019  
Date Data Arrived at EDR: 11/30/2023  
Date Made Active in Reports: 12/01/2023  
Number of Days to Update: 1

Source: Department of Environmental Conservation  
Telephone: 518-402-8651  
Last EDR Contact: 04/25/2024  
Next Scheduled EDR Contact: 08/05/2024  
Data Release Frequency: Quarterly

## PA MANIFEST: Manifest Information

Hazardous waste manifest information.

Date of Government Version: 06/30/2018  
Date Data Arrived at EDR: 07/19/2019  
Date Made Active in Reports: 09/10/2019  
Number of Days to Update: 53

Source: Department of Environmental Protection  
Telephone: 717-783-8990  
Last EDR Contact: 04/08/2024  
Next Scheduled EDR Contact: 07/22/2024  
Data Release Frequency: Annually

## RI MANIFEST: Manifest information

Hazardous waste manifest information

Date of Government Version: 12/31/2018  
Date Data Arrived at EDR: 11/30/2021  
Date Made Active in Reports: 02/18/2022  
Number of Days to Update: 80

Source: Department of Environmental Management  
Telephone: 401-222-2797  
Last EDR Contact: 02/12/2024  
Next Scheduled EDR Contact: 05/27/2024  
Data Release Frequency: Annually

## WI MANIFEST: Manifest Information

Hazardous waste manifest information.

Date of Government Version: 05/31/2018  
Date Data Arrived at EDR: 06/19/2019  
Date Made Active in Reports: 09/03/2019  
Number of Days to Update: 76

Source: Department of Natural Resources  
Telephone: N/A  
Last EDR Contact: 03/01/2024  
Next Scheduled EDR Contact: 06/17/2024  
Data Release Frequency: Annually

## Oil/Gas Pipelines

Source: Endeavor Business Media

Petroleum Bundle (Crude Oil, Refined Products, Petrochemicals, Gas Liquids (LPG/NGL), and Specialty Gases (Miscellaneous)) N = Natural Gas Bundle (Natural Gas, Gas Liquids (LPG/NGL), and Specialty Gases (Miscellaneous)). This map includes information copyrighted by Endeavor Business Media. This information is provided on a best effort basis and Endeavor Business Media does not guarantee its accuracy nor warrant its fitness for any particular purpose. Such information has been reprinted with the permission of Endeavor Business Media.

## Electric Power Transmission Line Data

Source: Endeavor Business Media

This map includes information copyrighted by Endeavor Business Media. This information is provided on a best effort basis and Endeavor Business Media does not guarantee its accuracy nor warrant its fitness for any particular purpose. Such information has been reprinted with the permission of Endeavor Business Media.

**Sensitive Receptors:** There are individuals deemed sensitive receptors due to their fragile immune systems and special sensitivity to environmental discharges. These sensitive receptors typically include the elderly, the sick, and children. While the location of all sensitive receptors cannot be determined, EDR indicates those buildings and facilities - schools, daycares, hospitals, medical centers, and nursing homes - where individuals who are sensitive receptors are likely to be located.

## AHA Hospitals:

Source: American Hospital Association, Inc.  
Telephone: 312-280-5991

The database includes a listing of hospitals based on the American Hospital Association's annual survey of hospitals.

## Medical Centers: Provider of Services Listing

Source: Centers for Medicare & Medicaid Services  
Telephone: 410-786-3000

A listing of hospitals with Medicare provider number, produced by Centers of Medicare & Medicaid Services, a federal agency within the U.S. Department of Health and Human Services.

# GOVERNMENT RECORDS SEARCHED / DATA CURRENCY TRACKING

## Nursing Homes

Source: National Institutes of Health

Telephone: 301-594-6248

Information on Medicare and Medicaid certified nursing homes in the United States.

## Public Schools

Source: National Center for Education Statistics

Telephone: 202-502-7300

The National Center for Education Statistics' primary database on elementary and secondary public education in the United States. It is a comprehensive, annual, national statistical database of all public elementary and secondary schools and school districts, which contains data that are comparable across all states.

## Private Schools

Source: National Center for Education Statistics

Telephone: 202-502-7300

The National Center for Education Statistics' primary database on private school locations in the United States.

## Daycare Centers: Licensed Facilities

Source: Department of Social Services

Telephone: 916-657-4041

**Flood Zone Data:** This data was obtained from the Federal Emergency Management Agency (FEMA). It depicts 100-year and 500-year flood zones as defined by FEMA. It includes the National Flood Hazard Layer (NFHL) which incorporates Flood Insurance Rate Map (FIRM) data and Q3 data from FEMA in areas not covered by NFHL.

Source: FEMA

Telephone: 877-336-2627

Date of Government Version: 2003, 2015

**NWI:** National Wetlands Inventory. This data, available in select counties across the country, was obtained by EDR in 2002, 2005, 2010 and 2015 from the U.S. Fish and Wildlife Service.

## State Wetlands Data: Wetland Inventory

Source: Department of Fish and Wildlife

Telephone: 916-445-0411

## Current USGS 7.5 Minute Topographic Map

Source: U.S. Geological Survey

## **STREET AND ADDRESS INFORMATION**

Â© 2015 TomTom North America, Inc. All rights reserved. This material is proprietary and the subject of copyright protection and other intellectual property rights owned by or licensed to Tele Atlas North America, Inc. The use of this material is subject to the terms of a license agreement. You will be held liable for any unauthorized copying or disclosure of this material.

## GEOCHECK<sup>®</sup> - PHYSICAL SETTING SOURCE ADDENDUM

### TARGET PROPERTY ADDRESS

045.12740\_VILLAGE AT FAIRVIEW  
2321 N FAIRVIEW ST  
BURBANK, CA 91504

### TARGET PROPERTY COORDINATES

Latitude (North):	34.194794 - 34° 11' 41.26"
Longitude (West):	118.343743 - 118° 20' 37.47"
Universal Transverse Mercator:	Zone 11
UTM X (Meters):	376185.2
UTM Y (Meters):	3784375.8
Elevation:	669 ft. above sea level

### USGS TOPOGRAPHIC MAP

Target Property Map:	5630791 BURBANK, CA
Version Date:	2012

EDR's GeoCheck Physical Setting Source Addendum is provided to assist the environmental professional in forming an opinion about the impact of potential contaminant migration.

Assessment of the impact of contaminant migration generally has two principle investigative components:

1. Groundwater flow direction, and
2. Groundwater flow velocity.

Groundwater flow direction may be impacted by surface topography, hydrology, hydrogeology, characteristics of the soil, and nearby wells. Groundwater flow velocity is generally impacted by the nature of the geologic strata.

# GEOCHECK® - PHYSICAL SETTING SOURCE SUMMARY

## GROUNDWATER FLOW DIRECTION INFORMATION

Groundwater flow direction for a particular site is best determined by a qualified environmental professional using site-specific well data. If such data is not reasonably ascertainable, it may be necessary to rely on other sources of information, such as surface topographic information, hydrologic information, hydrogeologic data collected on nearby properties, and regional groundwater flow information (from deep aquifers).

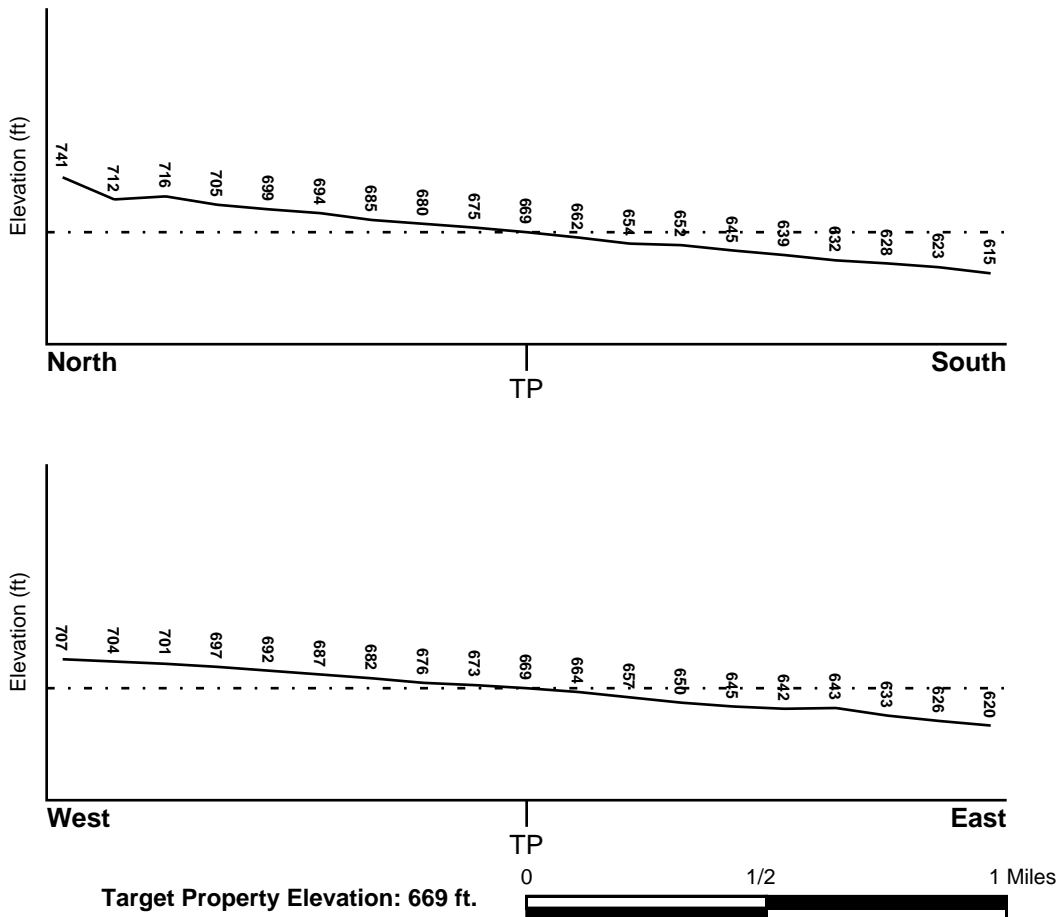
## TOPOGRAPHIC INFORMATION

Surface topography may be indicative of the direction of surficial groundwater flow. This information can be used to assist the environmental professional in forming an opinion about the impact of nearby contaminated properties or, should contamination exist on the target property, what downgradient sites might be impacted.

## TARGET PROPERTY TOPOGRAPHY

General Topographic Gradient: General SE

## SURROUNDING TOPOGRAPHY: ELEVATION PROFILES



Source: Topography has been determined from the USGS 7.5' Digital Elevation Model and should be evaluated on a relative (not an absolute) basis. Relative elevation information between sites of close proximity should be field verified.

# GEOCHECK® - PHYSICAL SETTING SOURCE SUMMARY

## HYDROLOGIC INFORMATION

Surface water can act as a hydrologic barrier to groundwater flow. Such hydrologic information can be used to assist the environmental professional in forming an opinion about the impact of nearby contaminated properties or, should contamination exist on the target property, what downgradient sites might be impacted.

Refer to the Physical Setting Source Map following this summary for hydrologic information (major waterways and bodies of water).

## **FEMA FLOOD ZONE**

<u>Flood Plain Panel at Target Property</u>	<u>FEMA Source Type</u>
06037C1329F	FEMA FIRM Flood data
<u>Additional Panels in search area:</u>	<u>FEMA Source Type</u>
06037C1328F	FEMA FIRM Flood data
06037C1340F	FEMA FIRM Flood data
06037C1337F	FEMA FIRM Flood data

## **NATIONAL WETLAND INVENTORY**

<u>NWI Quad at Target Property</u>	<u>NWI Electronic Data Coverage</u>
BURBANK	YES - refer to the Overview Map and Detail Map

## **HYDROGEOLOGIC INFORMATION**

Hydrogeologic information obtained by installation of wells on a specific site can often be an indicator of groundwater flow direction in the immediate area. Such hydrogeologic information can be used to assist the environmental professional in forming an opinion about the impact of nearby contaminated properties or, should contamination exist on the target property, what downgradient sites might be impacted.

### ***Site-Specific Hydrogeological Data\*:***

Search Radius:	1.25 miles
Status:	Not found

## **AQUIFLOW®**

Search Radius: 1.000 Mile.

EDR has developed the AQUIFLOW Information System to provide data on the general direction of groundwater flow at specific points. EDR has reviewed reports submitted by environmental professionals to regulatory authorities at select sites and has extracted the date of the report, groundwater flow direction as determined hydrogeologically, and the depth to water table.

<u>MAP ID</u>	<u>LOCATION FROM TP</u>	<u>GENERAL DIRECTION GROUNDWATER FLOW</u>
Not Reported		

## GEOCHECK® - PHYSICAL SETTING SOURCE SUMMARY

### GROUNDWATER FLOW VELOCITY INFORMATION

Groundwater flow velocity information for a particular site is best determined by a qualified environmental professional using site specific geologic and soil strata data. If such data are not reasonably ascertainable, it may be necessary to rely on other sources of information, including geologic age identification, rock stratigraphic unit and soil characteristics data collected on nearby properties and regional soil information. In general, contaminant plumes move more quickly through sandy-gravelly types of soils than silty-clayey types of soils.

### GEOLOGIC INFORMATION IN GENERAL AREA OF TARGET PROPERTY

Geologic information can be used by the environmental professional in forming an opinion about the relative speed at which contaminant migration may be occurring.

#### ROCK STRATIGRAPHIC UNIT

Era: Cenozoic  
System: Quaternary  
Series: Quaternary  
Code: Q (decoded above as Era, System & Series)

#### GEOLOGIC AGE IDENTIFICATION

Category: Stratified Sequence

Geologic Age and Rock Stratigraphic Unit Source: P.G. Schruben, R.E. Arndt and W.J. Bawiec, Geology of the Conterminous U.S. at 1:2,500,000 Scale - a digital representation of the 1974 P.B. King and H.M. Beikman Map, USGS Digital Data Series DDS - 11 (1994).

### DOMINANT SOIL COMPOSITION IN GENERAL AREA OF TARGET PROPERTY

The U.S. Department of Agriculture's (USDA) Soil Conservation Service (SCS) leads the National Cooperative Soil Survey (NCSS) and is responsible for collecting, storing, maintaining and distributing soil survey information for privately owned lands in the United States. A soil map in a soil survey is a representation of soil patterns in a landscape. Soil maps for STATSGO are compiled by generalizing more detailed (SSURGO) soil survey maps. The following information is based on Soil Conservation Service STATSGO data.

Soil Component Name: URBAN LAND

Soil Surface Texture: variable

Hydrologic Group: Not reported

Soil Drainage Class: Not reported

Hydric Status: Soil does not meet the requirements for a hydric soil.

Corrosion Potential - Uncoated Steel: Not Reported

Depth to Bedrock Min: > 10 inches

Depth to Bedrock Max: > 10 inches



## GEOCHECK® - PHYSICAL SETTING SOURCE SUMMARY

Soil Layer Information							
Layer	Boundary		Soil Texture Class	Classification		Permeability Rate (in/hr)	Soil Reaction (pH)
	Upper	Lower		AASHTO Group	Unified Soil		
1	0 inches	6 inches	variable	Not reported	Not reported	Max: 0.00 Min: 0.00	Max: 0.00 Min: 0.00

### OTHER SOIL TYPES IN AREA

Based on Soil Conservation Service STATSGO data, the following additional subordinant soil types may appear within the general area of target property.

Soil Surface Textures: loam  
 clay  
 silt loam  
 loamy sand  
 sandy loam  
 fine sand  
 clay loam  
 gravelly - sandy loam  
 coarse sand  
 gravelly - sand  
 sand

Surficial Soil Types: loam  
 clay  
 silt loam  
 loamy sand  
 sandy loam  
 fine sand  
 clay loam  
 gravelly - sandy loam  
 coarse sand  
 gravelly - sand  
 sand

Shallow Soil Types: fine sandy loam  
 gravelly - loam  
 sand  
 silty clay

Deeper Soil Types: stratified  
 clay loam  
 silty clay loam  
 gravelly - sandy loam  
 coarse sand  
 sand  
 weathered bedrock  
 very fine sandy loam

# GEOCHECK® - PHYSICAL SETTING SOURCE SUMMARY

## LOCAL / REGIONAL WATER AGENCY RECORDS

EDR Local/Regional Water Agency records provide water well information to assist the environmental professional in assessing sources that may impact ground water flow direction, and in forming an opinion about the impact of contaminant migration on nearby drinking water wells.

## WELL SEARCH DISTANCE INFORMATION

<u>DATABASE</u>	<u>SEARCH DISTANCE (miles)</u>
Federal USGS	1.000
Federal FRDS PWS	Nearest PWS within 1 mile
State Database	1.000

## FEDERAL USGS WELL INFORMATION

<u>MAP ID</u>	<u>WELL ID</u>	<u>LOCATION FROM TP</u>
B7	USGS40000142411	1/4 - 1/2 Mile SW
E14	USGS40000142397	1/4 - 1/2 Mile South
22	USGS40000142399	1/2 - 1 Mile SW
41	USGS40000142401	1/2 - 1 Mile SW
L43	USGS40000142390	1/2 - 1 Mile South
52	USGS40000142386	1/2 - 1 Mile SSW
56	USGS40000142387	1/2 - 1 Mile SW
72	USGS40000142375	1/2 - 1 Mile SSW

## FEDERAL FRDS PUBLIC WATER SUPPLY SYSTEM INFORMATION

<u>MAP ID</u>	<u>WELL ID</u>	<u>LOCATION FROM TP</u>
No PWS System Found		

Note: PWS System location is not always the same as well location.

## STATE DATABASE WELL INFORMATION

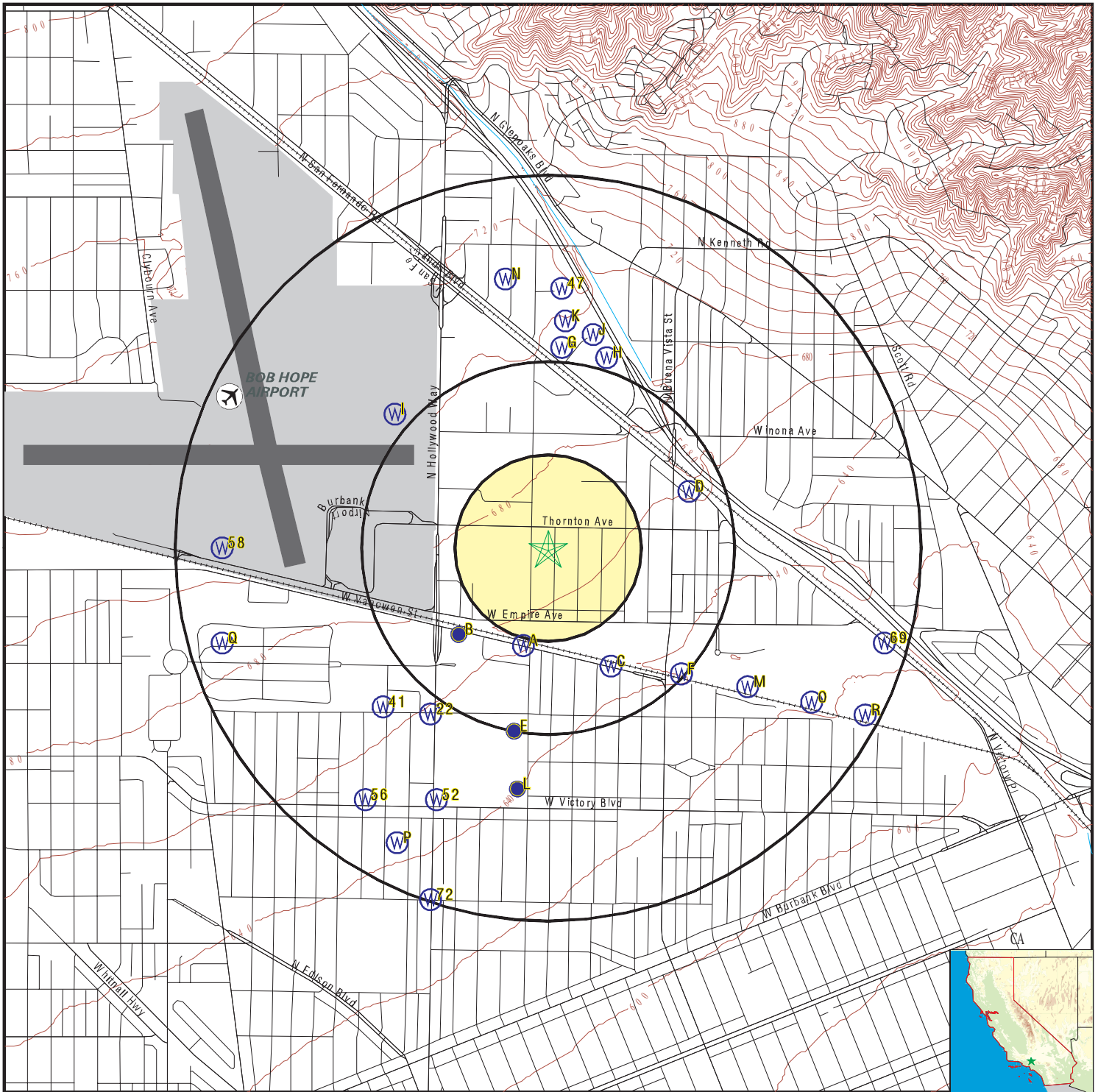
<u>MAP ID</u>	<u>WELL ID</u>	<u>LOCATION FROM TP</u>
A1	CAUSGS000001368	1/4 - 1/2 Mile SSW
A2	CAPFAS000000468	1/4 - 1/2 Mile SSW
A3	CADDW2000008147	1/4 - 1/2 Mile SSW
A4	CAUSGSN00000712	1/4 - 1/2 Mile SSW
B5	CAPFAS000000276	1/4 - 1/2 Mile SW
B6	CADDW2000023809	1/4 - 1/2 Mile SW
C8	CAPFAS000000419	1/4 - 1/2 Mile SSE
C9	CADDW2000021705	1/4 - 1/2 Mile SSE
D10	CAEDF0000072336	1/4 - 1/2 Mile ENE
D11	CAEDF0000109994	1/4 - 1/2 Mile ENE
E12	CAPFAS000000619	1/4 - 1/2 Mile South
E13	CADDW2000008140	1/4 - 1/2 Mile South
F15	CAPFAS000001477	1/4 - 1/2 Mile SE

## GEOCHECK® - PHYSICAL SETTING SOURCE SUMMARY

### STATE DATABASE WELL INFORMATION

MAP ID	WELL ID	LOCATION FROM TP
F16	CADDW2000007404	1/4 - 1/2 Mile SE
G17	CAEDF0000136467	1/2 - 1 Mile North
E18	CADWR0000014540	1/2 - 1 Mile SSW
E19	CADWR0000020433	1/2 - 1 Mile SSW
H20	CAEDF0000082846	1/2 - 1 Mile NNE
H21	CAEDF0000012327	1/2 - 1 Mile NNE
I23	22941	1/2 - 1 Mile NW
I24	22956	1/2 - 1 Mile NW
I25	22940	1/2 - 1 Mile NW
I26	22938	1/2 - 1 Mile NW
I27	22939	1/2 - 1 Mile NW
I28	22957	1/2 - 1 Mile NW
I29	573	1/2 - 1 Mile NW
I30	576	1/2 - 1 Mile NW
I31	22960	1/2 - 1 Mile NW
I32	22958	1/2 - 1 Mile NW
I33	22959	1/2 - 1 Mile NW
G34	CAEDF0000119305	1/2 - 1 Mile North
G35	CAEDF0000063809	1/2 - 1 Mile North
J36	CAEDF0000075917	1/2 - 1 Mile NNE
J37	CAEDF0000083792	1/2 - 1 Mile North
J38	CAEDF0000022377	1/2 - 1 Mile NNE
K39	CAEDF0000053934	1/2 - 1 Mile North
K40	CAEDF0000095350	1/2 - 1 Mile North
K42	CAEDF0000081629	1/2 - 1 Mile North
M44	CAPFAS000000275	1/2 - 1 Mile SE
M45	CADDW2000010809	1/2 - 1 Mile SE
L46	CADDW2000007267	1/2 - 1 Mile South
47	CAEDF0000037992	1/2 - 1 Mile North
N48	CAEDF0000022288	1/2 - 1 Mile North
N49	CAEDF0000088783	1/2 - 1 Mile North
N50	CAEDF0000079335	1/2 - 1 Mile North
N51	CAEDF0000129254	1/2 - 1 Mile North
N53	CAEDF0000095349	1/2 - 1 Mile North
O54	CAPFAS000001546	1/2 - 1 Mile ESE
O55	CADDW2000003969	1/2 - 1 Mile ESE
P57	CADDW2000020475	1/2 - 1 Mile SSW
58	CADWR0000037171	1/2 - 1 Mile West
P59	579	1/2 - 1 Mile SSW
P60	580	1/2 - 1 Mile SSW
P61	577	1/2 - 1 Mile SSW
P62	578	1/2 - 1 Mile SSW
P63	583	1/2 - 1 Mile SSW
P64	594	1/2 - 1 Mile SSW
P65	581	1/2 - 1 Mile SSW
P66	582	1/2 - 1 Mile SSW
Q67	CADWR0000016895	1/2 - 1 Mile WSW
Q68	CADWR0000012158	1/2 - 1 Mile WSW
69	CADWR0000009712	1/2 - 1 Mile ESE
R70	CAPFAS000001478	1/2 - 1 Mile ESE
R71	CADDW2000014212	1/2 - 1 Mile ESE

# PHYSICAL SETTING SOURCE MAP - 7642304.2s



- County Boundary
- Major Roads
- Contour Lines
- Earthquake Fault Lines
- Airports
- Earthquake epicenter, Richter 5 or greater
- Water Wells
- Public Water Supply Wells
- Cluster of Multiple Icons
- Groundwater Flow Direction
- Indeterminate Groundwater Flow at Location
- Groundwater Flow Varies at Location
- Closest Hydrogeological Data
- Oil, gas or related wells

<p>SITE NAME: 045.12740 village At Fairview          ADDRESS: 2321 N Fairview St          Burbank CA 91504          LAT/LONG: 34.194794 / 118.343743</p>	<p>CLIENT: EFI Global Inc.          CONTACT: Lauren Corbet          INQUIRY #: 7642304.2s          DATE: May 03, 2024 4:08 pm</p>
--	---

## GEOCHECK® - PHYSICAL SETTING SOURCE MAP FINDINGS

Map ID  
Direction  
Distance  
Elevation

Database      EDR ID Number

**A1**  
**SSW**  
**1/4 - 1/2 Mile**  
**Lower**

**CA WELLS      CAUSGS000001368**

**GAMA:**

Well ID:	ULASF-07	Well Type:	MUNICIPAL
Source:	United States Geological Survey		
Other Names:	ULASF-07	GAMA Pfas testing:	Not Reported
Groundwater Quality Data:	<a href="https://gamagroundwater.waterboards.ca.gov/gama/gamamap/public/GamaDataDisplay.asp?dataset=USGS&amp;samp_date=&amp;global_id=&amp;assigned_name=ULASF-07&amp;store_num=">https://gamagroundwater.waterboards.ca.gov/gama/gamamap/public/GamaDataDisplay.asp?dataset=USGS&amp;samp_date=&amp;global_id=&amp;assigned_name=ULASF-07&amp;store_num=</a>		
GeoTracker Data:	Not Reported		

**A2**  
**SSW**  
**1/4 - 1/2 Mile**  
**Lower**

**CA WELLS      CAPFAS000000468**

Well ID:	1910179-028	Well Type:	MUNICIPAL
Source:	Department of Health Services		
Other Name:	BURBANK OU WELL VO-6	GAMA PFAS Testing:	Yes
Groundwater Quality Data:	<a href="https://gamagroundwater.waterboards.ca.gov/gama/gamamap/public/GamaDataDisplay.asp?dataset=DHS&amp;samp_date=&amp;global_id=&amp;assigned_name=1910179-028&amp;store_num=">https://gamagroundwater.waterboards.ca.gov/gama/gamamap/public/GamaDataDisplay.asp?dataset=DHS&amp;samp_date=&amp;global_id=&amp;assigned_name=1910179-028&amp;store_num=</a>		
GeoTracker Data:	Not Reported		

**A3**  
**SSW**  
**1/4 - 1/2 Mile**  
**Lower**

**CA WELLS      CADDW2000008147**

**GAMA:**

Well ID:	CA1910179_028_028	Well Type:	MUNICIPAL
Source:	DDW	Other Names:	1910179-028
GAMA Pfas testing:	Not Reported		
Groundwater Quality Data:	<a href="https://gamagroundwater.waterboards.ca.gov/gama/gamamap/public/GamaDataDisplay.asp?dataset=DHS&amp;samp_date=&amp;global_id=&amp;assigned_name=CA1910179_028_028&amp;store_num=">https://gamagroundwater.waterboards.ca.gov/gama/gamamap/public/GamaDataDisplay.asp?dataset=DHS&amp;samp_date=&amp;global_id=&amp;assigned_name=CA1910179_028_028&amp;store_num=</a>		
GeoTracker Data:	Not Reported		

**A4**  
**SSW**  
**1/4 - 1/2 Mile**  
**Lower**

**CA WELLS      CAUSGSN00000712**

Well ID:	USGS-341100118200001	Well Type:	UNK
Source:	United States Geological Survey		
Other Name:	USGS-341100118200001	GAMA PFAS Testing:	Not Reported
Groundwater Quality Data:	<a href="https://gamagroundwater.waterboards.ca.gov/gama/gamamap/public/GamaDataDisplay.asp?dataset=USGSNEW&amp;samp_date=&amp;global_id=&amp;assigned_name=USGS-341100118200001&amp;store_num=">https://gamagroundwater.waterboards.ca.gov/gama/gamamap/public/GamaDataDisplay.asp?dataset=USGSNEW&amp;samp_date=&amp;global_id=&amp;assigned_name=USGS-341100118200001&amp;store_num=</a>		
GeoTracker Data:	Not Reported		

## GEOCHECK® - PHYSICAL SETTING SOURCE MAP FINDINGS

Map ID  
Direction  
Distance  
Elevation

Database      EDR ID Number

**B5**  
**SW**  
**1/4 - 1/2 Mile**  
**Higher**

**CA WELLS      CAPFAS000000276**

Well ID:	1910179-029	Well Type:	MUNICIPAL
Source:	Department of Health Services		
Other Name:	BURBANK OU WELL VO-7	GAMA PFAS Testing:	Yes
Groundwater Quality Data:	<a href="https://gamagroundwater.waterboards.ca.gov/gama/gamamap/public/GamaDataDisplay.asp?dataset=DHS&amp;samp_date=&amp;global_id=&amp;assigned_name=1910179-029&amp;store_num=">https://gamagroundwater.waterboards.ca.gov/gama/gamamap/public/GamaDataDisplay.asp?dataset=DHS&amp;samp_date=&amp;global_id=&amp;assigned_name=1910179-029&amp;store_num=</a>		
GeoTracker Data:	Not Reported		

**B6**  
**SW**  
**1/4 - 1/2 Mile**  
**Higher**

**CA WELLS      CADDW2000023809**

**GAMA:**

Well ID:	CA1910179_029_029	Well Type:	MUNICIPAL
Source:	DDW	Other Names:	1910179-029
GAMA Pfas testing:	Not Reported		
Groundwater Quality Data:	<a href="https://gamagroundwater.waterboards.ca.gov/gama/gamamap/public/GamaDataDisplay.asp?dataset=DHS&amp;samp_date=&amp;global_id=&amp;assigned_name=CA1910179_029_029&amp;store_num=">https://gamagroundwater.waterboards.ca.gov/gama/gamamap/public/GamaDataDisplay.asp?dataset=DHS&amp;samp_date=&amp;global_id=&amp;assigned_name=CA1910179_029_029&amp;store_num=</a>		
GeoTracker Data:	Not Reported		

**B7**  
**SW**  
**1/4 - 1/2 Mile**  
**Lower**

**FED USGS      USGS40000142411**

Organization ID:	USGS-CA		
Organization Name:	USGS California Water Science Center		
Monitor Location:	001N014W09A003S	Type:	Well
Description:	Not Reported	HUC:	18070105
Drainage Area:	Not Reported	Drainage Area Units:	Not Reported
Contrib Drainage Area:	Not Reported	Contrib Drainage Area Unts:	Not Reported
Aquifer:	California Coastal Basin aquifers		
Formation Type:	Not Reported	Aquifer Type:	Not Reported
Construction Date:	Not Reported	Well Depth:	830
Well Depth Units:	ft	Well Hole Depth:	860
Well Hole Depth Units:	ft		

**C8**  
**SSE**  
**1/4 - 1/2 Mile**  
**Lower**

**CA WELLS      CAPFAS0000000419**

Well ID:	1910179-027	Well Type:	MUNICIPAL
Source:	Department of Health Services		
Other Name:	BURBANK OU WELL VO-5	GAMA PFAS Testing:	Yes
Groundwater Quality Data:	<a href="https://gamagroundwater.waterboards.ca.gov/gama/gamamap/public/GamaDataDisplay.asp?dataset=DHS&amp;samp_date=&amp;global_id=&amp;assigned_name=1910179-027&amp;store_num=">https://gamagroundwater.waterboards.ca.gov/gama/gamamap/public/GamaDataDisplay.asp?dataset=DHS&amp;samp_date=&amp;global_id=&amp;assigned_name=1910179-027&amp;store_num=</a>		
GeoTracker Data:	Not Reported		

## GEOCHECK® - PHYSICAL SETTING SOURCE MAP FINDINGS

Map ID  
Direction  
Distance  
Elevation

Database      EDR ID Number

**C9**  
**SSE**  
**1/4 - 1/2 Mile**  
**Lower**

**CA WELLS      CADDW2000021705**

**GAMA:**

Well ID:	CA1910179_027_027	Well Type:	MUNICIPAL
Source:	DDW	Other Names:	1910179-027
GAMA Pfas testing:	Not Reported		
Groundwater Quality Data:	<a href="https://gamagroundwater.waterboards.ca.gov/gama/gamamap/public/GamaDataDisplay.asp?dataset=DHS&amp;samp_date=&amp;global_id=&amp;assigned_name=CA1910179_027_027&amp;store_num=">https://gamagroundwater.waterboards.ca.gov/gama/gamamap/public/GamaDataDisplay.asp?dataset=DHS&amp;samp_date=&amp;global_id=&amp;assigned_name=CA1910179_027_027&amp;store_num=</a>		
GeoTracker Data:	Not Reported		

**D10**  
**ENE**  
**1/4 - 1/2 Mile**  
**Lower**

**CA WELLS      CAEDF0000072336**

Well ID:	T0603702515-TSG-MW-16	Well Type:	MONITORING
Source:	EDF	Other Name:	TSG-MW-16
GAMA PFAS Testing:	Not Reported		
Groundwater Quality Data:	<a href="https://gamagroundwater.waterboards.ca.gov/gama/gamamap/public/GamaDataDisplay.asp?dataset=EDF&amp;samp_date=&amp;global_id=T0603702515&amp;assigned_name=TSG-MW-16&amp;store_num=">https://gamagroundwater.waterboards.ca.gov/gama/gamamap/public/GamaDataDisplay.asp?dataset=EDF&amp;samp_date=&amp;global_id=T0603702515&amp;assigned_name=TSG-MW-16&amp;store_num=</a>		
GeoTracker Data:	<a href="https://geotracker.waterboards.ca.gov/profile_report.asp?cmd=MWEDFResults&amp;global_id=T0603702515&amp;assigned_name=TSG-MW-16">https://geotracker.waterboards.ca.gov/profile_report.asp?cmd=MWEDFResults&amp;global_id=T0603702515&amp;assigned_name=TSG-MW-16</a>		

**D11**  
**ENE**  
**1/4 - 1/2 Mile**  
**Lower**

**CA WELLS      CAEDF0000109994**

Well ID:	T0603702515-TSG-MW-14	Well Type:	MONITORING
Source:	EDF	Other Name:	TSG-MW-14
GAMA PFAS Testing:	Not Reported		
Groundwater Quality Data:	<a href="https://gamagroundwater.waterboards.ca.gov/gama/gamamap/public/GamaDataDisplay.asp?dataset=EDF&amp;samp_date=&amp;global_id=T0603702515&amp;assigned_name=TSG-MW-14&amp;store_num=">https://gamagroundwater.waterboards.ca.gov/gama/gamamap/public/GamaDataDisplay.asp?dataset=EDF&amp;samp_date=&amp;global_id=T0603702515&amp;assigned_name=TSG-MW-14&amp;store_num=</a>		
GeoTracker Data:	<a href="https://geotracker.waterboards.ca.gov/profile_report.asp?cmd=MWEDFResults&amp;global_id=T0603702515&amp;assigned_name=TSG-MW-14">https://geotracker.waterboards.ca.gov/profile_report.asp?cmd=MWEDFResults&amp;global_id=T0603702515&amp;assigned_name=TSG-MW-14</a>		

**E12**  
**South**  
**1/4 - 1/2 Mile**  
**Lower**

**CA WELLS      CAPFAS000000619**

Well ID:	1910179-004	Well Type:	MUNICIPAL
Source:	Department of Health Services		
Other Name:	WELL VO-8 (OLD BURBANK WELL 10)		
GAMA PFAS Testing:	Yes		
Groundwater Quality Data:	<a href="https://gamagroundwater.waterboards.ca.gov/gama/gamamap/public/GamaDataDisplay.asp?dataset=DHS&amp;samp_date=&amp;global_id=&amp;assigned_name=1910179-004&amp;store_num=">https://gamagroundwater.waterboards.ca.gov/gama/gamamap/public/GamaDataDisplay.asp?dataset=DHS&amp;samp_date=&amp;global_id=&amp;assigned_name=1910179-004&amp;store_num=</a>		
GeoTracker Data:	Not Reported		

# GEOCHECK® - PHYSICAL SETTING SOURCE MAP FINDINGS

Map ID  
Direction  
Distance  
Elevation

Database      EDR ID Number

**E13**  
**South**  
**1/4 - 1/2 Mile**  
**Lower**

**CA WELLS      CADDW2000008140**

**GAMA:**

Well ID:	CA1910179_004_004	Well Type:	MUNICIPAL
Source:	DDW	Other Names:	1910179-004
GAMA Pfas testing:	Not Reported		
Groundwater Quality Data:	<a href="https://gamagroundwater.waterboards.ca.gov/gama/gamamap/public/GamaDataDisplay.asp?dataset=DHS&amp;samp_date=&amp;global_id=&amp;assigned_name=CA1910179_004_004&amp;store_num=">https://gamagroundwater.waterboards.ca.gov/gama/gamamap/public/GamaDataDisplay.asp?dataset=DHS&amp;samp_date=&amp;global_id=&amp;assigned_name=CA1910179_004_004&amp;store_num=</a>		
GeoTracker Data:	Not Reported		

**E14**  
**South**  
**1/4 - 1/2 Mile**  
**Lower**

**FED USGS      USGS40000142397**

Organization ID:	USGS-CA		
Organization Name:	USGS California Water Science Center		
Monitor Location:	001N014W09H001S	Type:	Well
Description:	Not Reported	HUC:	18070105
Drainage Area:	Not Reported	Drainage Area Units:	Not Reported
Contrib Drainage Area:	Not Reported	Contrib Drainage Area Unts:	Not Reported
Aquifer:	California Coastal Basin aquifers		
Formation Type:	Not Reported	Aquifer Type:	Not Reported
Construction Date:	Not Reported	Well Depth:	510
Well Depth Units:	ft	Well Hole Depth:	589
Well Hole Depth Units:	ft		

**F15**  
**SE**  
**1/4 - 1/2 Mile**  
**Lower**

**CA WELLS      CAPFAS000001477**

Well ID:	1910179-026	Well Type:	MUNICIPAL
Source:	Department of Health Services		
Other Name:	BURBANK OU WELL VO-4	GAMA PFAS Testing:	Yes
Groundwater Quality Data:	<a href="https://gamagroundwater.waterboards.ca.gov/gama/gamamap/public/GamaDataDisplay.asp?dataset=DHS&amp;samp_date=&amp;global_id=&amp;assigned_name=1910179-026&amp;store_num=">https://gamagroundwater.waterboards.ca.gov/gama/gamamap/public/GamaDataDisplay.asp?dataset=DHS&amp;samp_date=&amp;global_id=&amp;assigned_name=1910179-026&amp;store_num=</a>		
GeoTracker Data:	Not Reported		

**F16**  
**SE**  
**1/4 - 1/2 Mile**  
**Lower**

**CA WELLS      CADDW2000007404**

**GAMA:**

Well ID:	CA1910179_026_026	Well Type:	MUNICIPAL
Source:	DDW	Other Names:	1910179-026
GAMA Pfas testing:	Not Reported		
Groundwater Quality Data:	<a href="https://gamagroundwater.waterboards.ca.gov/gama/gamamap/public/GamaDataDisplay.asp?dataset=DHS&amp;samp_date=&amp;global_id=&amp;assigned_name=CA1910179_026_026&amp;store_num=">https://gamagroundwater.waterboards.ca.gov/gama/gamamap/public/GamaDataDisplay.asp?dataset=DHS&amp;samp_date=&amp;global_id=&amp;assigned_name=CA1910179_026_026&amp;store_num=</a>		



# GEOCHECK® - PHYSICAL SETTING SOURCE MAP FINDINGS

GeoTracker Data: Not Reported

**G17  
North  
1/2 - 1 Mile  
Higher**

**CA WELLS      CAEDF0000136467**

Well ID:	SL603798629-SW-5	Well Type:	MONITORING
Source:	EDF	Other Name:	SW-5
GAMA PFAS Testing:	Not Reported		
Groundwater Quality Data:	<a href="https://gamagroundwater.waterboards.ca.gov/gama/gamamap/public/GamaDataDisplay.asp?dataset=EDF&amp;samp_date=&amp;global_id=SL603798629&amp;assigned_name=SW-5&amp;store_num=">https://gamagroundwater.waterboards.ca.gov/gama/gamamap/public/GamaDataDisplay.asp?dataset=EDF&amp;samp_date=&amp;global_id=SL603798629&amp;assigned_name=SW-5&amp;store_num=</a>		
GeoTracker Data:	<a href="https://geotracker.waterboards.ca.gov/profile_report.asp?cmd=MWEDFResults&amp;global_id=SL603798629&amp;assigned_name=SW-5">https://geotracker.waterboards.ca.gov/profile_report.asp?cmd=MWEDFResults&amp;global_id=SL603798629&amp;assigned_name=SW-5</a>		

**E18  
SSW  
1/2 - 1 Mile  
Lower**

**CA WELLS      CADWR0000014540**

Well ID:	01N14W09H004S	Well Type:	UNK
Source:	Department of Water Resources		
Other Name:	01N14W09H004S	GAMA PFAS Testing:	Not Reported
Groundwater Quality Data:	<a href="https://gamagroundwater.waterboards.ca.gov/gama/gamamap/public/GamaDataDisplay.asp?dataset=DWR&amp;samp_date=&amp;global_id=&amp;assigned_name=01N14W09H004S&amp;store_num=">https://gamagroundwater.waterboards.ca.gov/gama/gamamap/public/GamaDataDisplay.asp?dataset=DWR&amp;samp_date=&amp;global_id=&amp;assigned_name=01N14W09H004S&amp;store_num=</a>		
GeoTracker Data:	Not Reported		

**E19  
SSW  
1/2 - 1 Mile  
Lower**

**CA WELLS      CADWR0000020433**

Well ID:	01N14W09H001S	Well Type:	UNK
Source:	Department of Water Resources		
Other Name:	01N14W09H001S	GAMA PFAS Testing:	Not Reported
Groundwater Quality Data:	<a href="https://gamagroundwater.waterboards.ca.gov/gama/gamamap/public/GamaDataDisplay.asp?dataset=DWR&amp;samp_date=&amp;global_id=&amp;assigned_name=01N14W09H001S&amp;store_num=">https://gamagroundwater.waterboards.ca.gov/gama/gamamap/public/GamaDataDisplay.asp?dataset=DWR&amp;samp_date=&amp;global_id=&amp;assigned_name=01N14W09H001S&amp;store_num=</a>		
GeoTracker Data:	Not Reported		

**H20  
NNE  
1/2 - 1 Mile  
Higher**

**CA WELLS      CAEDF0000082846**

Well ID:	SL603798625-W-1	Well Type:	MONITORING
Source:	EDF	Other Name:	W-1
GAMA PFAS Testing:	Not Reported		
Groundwater Quality Data:	<a href="https://gamagroundwater.waterboards.ca.gov/gama/gamamap/public/GamaDataDisplay.asp?dataset=EDF&amp;samp_date=&amp;global_id=SL603798625&amp;assigned_name=W-1&amp;store_num=">https://gamagroundwater.waterboards.ca.gov/gama/gamamap/public/GamaDataDisplay.asp?dataset=EDF&amp;samp_date=&amp;global_id=SL603798625&amp;assigned_name=W-1&amp;store_num=</a>		
GeoTracker Data:	<a href="https://geotracker.waterboards.ca.gov/profile_report.asp?cmd=MWEDFResults&amp;global_id=SL603798625&amp;assigned_name=W-1">https://geotracker.waterboards.ca.gov/profile_report.asp?cmd=MWEDFResults&amp;global_id=SL603798625&amp;assigned_name=W-1</a>		

# GEOCHECK® - PHYSICAL SETTING SOURCE MAP FINDINGS

Map ID  
Direction  
Distance  
Elevation

Database      EDR ID Number

**H21**  
**NNE**  
**1/2 - 1 Mile**  
**Higher**

**CA WELLS      CAEDF0000012327**

Well ID:	SL603798625-W-3	Well Type:	MONITORING
Source:	EDF	Other Name:	W-3
GAMA PFAS Testing:	Not Reported		
Groundwater Quality Data:	<a href="https://gamagroundwater.waterboards.ca.gov/gama/gamamap/public/GamaDataDisplay.asp?dataset=EDF&amp;samp_date=&amp;global_id=SL603798625&amp;assigned_name=W-3&amp;store_num=">https://gamagroundwater.waterboards.ca.gov/gama/gamamap/public/GamaDataDisplay.asp?dataset=EDF&amp;samp_date=&amp;global_id=SL603798625&amp;assigned_name=W-3&amp;store_num=</a>		
GeoTracker Data:	<a href="https://geotracker.waterboards.ca.gov/profile_report.asp?cmd=MWEDFResults&amp;global_id=SL603798625&amp;assigned_name=W-3">https://geotracker.waterboards.ca.gov/profile_report.asp?cmd=MWEDFResults&amp;global_id=SL603798625&amp;assigned_name=W-3</a>		

**22**  
**SW**  
**1/2 - 1 Mile**  
**Lower**

**FED USGS      USGS40000142399**

Organization ID:	USGS-CA		
Organization Name:	USGS California Water Science Center		
Monitor Location:	001N014W09G003S	Type:	Well
Description:	Not Reported	HUC:	18070105
Drainage Area:	Not Reported	Drainage Area Units:	Not Reported
Contrib Drainage Area:	Not Reported	Contrib Drainage Area Unts:	Not Reported
Aquifer:	California Coastal Basin aquifers		
Formation Type:	Not Reported	Aquifer Type:	Not Reported
Construction Date:	Not Reported	Well Depth:	740
Well Depth Units:	ft	Well Hole Depth:	765
Well Hole Depth Units:	ft		

**I23**  
**NW**  
**1/2 - 1 Mile**  
**Higher**

**CA WELLS      22941**

Seq:	22941	Prim sta c:	G19/179-VOACDEF
Frds no:	1910179020	County:	19
District:	07	User id:	4TH
System no:	1910179	Water type:	G
Source nam:	WELLS 07 & 15 - GAC-ADSORBER D-EFFLUENT		
Station ty:	WELL/AMBNT/MUN/INTAKE	Latitude:	341200.0
Longitude:	1182100.0	Precision:	5
Status:	CT	Comment 1:	Not Reported
Comment 2:	Not Reported	Comment 3:	Not Reported
Comment 4:	Not Reported	Comment 5:	Not Reported
Comment 6:	Not Reported	Comment 7:	Not Reported
System no:	1910179	System nam:	Burbank-City, Water Dept.
Hqname:	Not Reported	Address:	PO BOX 631
City:	BURBANK	State:	CA
Zip:	91503	Zip ext:	Not Reported
Pop serv:	93643	Connection:	25731
Area serve:	BURBANK		

# GEOCHECK® - PHYSICAL SETTING SOURCE MAP FINDINGS

Map ID  
Direction  
Distance  
Elevation

Database      EDR ID Number

**I24**  
**NW**  
**1/2 - 1 Mile**  
**Higher**

**CA WELLS      22956**

Seq:	22956	Prim sta c:	G19/179-VOACINF
Frds no:	1910179021	County:	19
District:	07	User id:	4TH
System no:	1910179	Water type:	G
Source nam:	WELLS 07 & 15 - GAC-COMMON INFLUENT	Station ty:	WELL/AMBNT/MUN/INTAKE
Latitude:	341200.0	Longitude:	1182100.0
Precision:	5	Status:	CU
Comment 1:	Not Reported	Comment 2:	Not Reported
Comment 3:	Not Reported	Comment 4:	Not Reported
Comment 5:	Not Reported	Comment 6:	Not Reported
Comment 7:	Not Reported		
System no:	1910179	System nam:	Burbank-City, Water Dept.
Hqname:	Not Reported	Address:	PO BOX 631
City:	BURBANK	State:	CA
Zip:	91503	Zip ext:	Not Reported
Pop serv:	93643	Connection:	25731
Area serve:	BURBANK		

**I25**  
**NW**  
**1/2 - 1 Mile**  
**Higher**

**CA WELLS      22940**

Seq:	22940	Prim sta c:	G19/179-VOACCEF
Frds no:	1910179019	County:	19
District:	07	User id:	4TH
System no:	1910179	Water type:	G
Source nam:	WELLS 07 & 15 - GAC-ADSORBER C-EFFLUENT		
Station ty:	WELL/AMBNT/MUN/INTAKE	Latitude:	341200.0
Longitude:	1182100.0	Precision:	5
Status:	CT	Comment 1:	Not Reported
Comment 2:	Not Reported	Comment 3:	Not Reported
Comment 4:	Not Reported	Comment 5:	Not Reported
Comment 6:	Not Reported	Comment 7:	Not Reported
System no:	1910179	System nam:	Burbank-City, Water Dept.
Hqname:	Not Reported	Address:	PO BOX 631
City:	BURBANK	State:	CA
Zip:	91503	Zip ext:	Not Reported
Pop serv:	93643	Connection:	25731
Area serve:	BURBANK		

**I26**  
**NW**  
**1/2 - 1 Mile**  
**Higher**

**CA WELLS      22938**

Seq:	22938	Prim sta c:	G19/179-VOACAEF
Frds no:	1910179012	County:	19
District:	07	User id:	4TH
System no:	1910179	Water type:	G
Source nam:	WELLS 7 & 15 - GAC-ADSORBER-A-EFFLUENT		

## GEOCHECK® - PHYSICAL SETTING SOURCE MAP FINDINGS

Station ty:	WELL/AMBNT/MUN/INTAKE	Latitude:	341200.0
Longitude:	1182100.0	Precision:	5
Status:	CT	Comment 1:	Not Reported
Comment 2:	Not Reported	Comment 3:	Not Reported
Comment 4:	Not Reported	Comment 5:	Not Reported
Comment 6:	Not Reported	Comment 7:	Not Reported
System no:	1910179	System nam:	Burbank-City, Water Dept.
Hqname:	Not Reported	Address:	PO BOX 631
City:	BURBANK	State:	CA
Zip:	91503	Zip ext:	Not Reported
Pop serv:	93643	Connection:	25731
Area serve:	BURBANK		

**I27  
NW  
1/2 - 1 Mile  
Higher**

**CA WELLS 22939**

Seq:	22939	Prim sta c:	G19/179-VOACBEF
Frds no:	1910179018	County:	19
District:	07	User id:	4TH
System no:	1910179	Water type:	G
Source nam:	WELL 07 & 15 -GAC-ADSORBER B - EFFLUENT		
Station ty:	WELL/AMBNT/MUN/INTAKE	Latitude:	341200.0
Longitude:	1182100.0	Precision:	5
Status:	CT	Comment 1:	Not Reported
Comment 2:	Not Reported	Comment 3:	Not Reported
Comment 4:	Not Reported	Comment 5:	Not Reported
Comment 6:	Not Reported	Comment 7:	Not Reported

System no:	1910179	System nam:	Burbank-City, Water Dept.
Hqname:	Not Reported	Address:	PO BOX 631
City:	BURBANK	State:	CA
Zip:	91503	Zip ext:	Not Reported
Pop serv:	93643	Connection:	25731
Area serve:	BURBANK		

**I28  
NW  
1/2 - 1 Mile  
Higher**

**CA WELLS 22957**

Seq:	22957	Prim sta c:	G19/179-VOACP4A
Frds no:	1910179014	County:	19
District:	07	User id:	4TH
System no:	1910179	Water type:	G
Source nam:	GAC - PORT 3 - ADSORBER A	Station ty:	WELL/AMBNT/MUN/INTAKE
Latitude:	341200.0	Longitude:	1182100.0
Precision:	5	Status:	CT
Comment 1:	Not Reported	Comment 2:	Not Reported
Comment 3:	Not Reported	Comment 4:	Not Reported
Comment 5:	Not Reported	Comment 6:	Not Reported
Comment 7:	Not Reported		

System no:	1910179	System nam:	Burbank-City, Water Dept.
Hqname:	Not Reported	Address:	PO BOX 631
City:	BURBANK	State:	CA
Zip:	91503	Zip ext:	Not Reported
Pop serv:	93643	Connection:	25731

# GEOCHECK® - PHYSICAL SETTING SOURCE MAP FINDINGS

Area serve: BURBANK

**I29  
NW  
1/2 - 1 Mile  
Higher**

**CA WELLS 573**

Seq:	573	Prim sta c:	01N/14W-09A03 S
Frds no:	1910179008	County:	19
District:	07	User id:	4TH
System no:	1910179	Water type:	G
Source nam:	WELL 14-A - ABANDONED	Station ty:	WELL/AMBNT/MUN/INTAKE/SUPPLY
Latitude:	341200.0	Longitude:	1182100.0
Precision:	8	Status:	AB
Comment 1:	Not Reported	Comment 2:	Not Reported
Comment 3:	Not Reported	Comment 4:	Not Reported
Comment 5:	Not Reported	Comment 6:	Not Reported
Comment 7:	Not Reported		
System no:	1910179	System nam:	Burbank-City, Water Dept.
Hqname:	Not Reported	Address:	PO BOX 631
City:	BURBANK	State:	CA
Zip:	91503	Zip ext:	Not Reported
Pop serv:	93643	Connection:	25731
Area serve:	BURBANK		

**I30  
NW  
1/2 - 1 Mile  
Higher**

**CA WELLS 576**

Seq:	576	Prim sta c:	01N/14W-09B04 S
Frds no:	1910179010	County:	19
District:	07	User id:	4TH
System no:	1910179	Water type:	G
Source nam:	WELL 17 - ABANDONED	Station ty:	WELL/AMBNT/MUN/INTAKE/SUPPLY
Latitude:	341200.0	Longitude:	1182100.0
Precision:	8	Status:	AB
Comment 1:	Not Reported	Comment 2:	Not Reported
Comment 3:	Not Reported	Comment 4:	Not Reported
Comment 5:	Not Reported	Comment 6:	Not Reported
Comment 7:	Not Reported		
System no:	1910179	System nam:	Burbank-City, Water Dept.
Hqname:	Not Reported	Address:	PO BOX 631
City:	BURBANK	State:	CA
Zip:	91503	Zip ext:	Not Reported
Pop serv:	93643	Connection:	25731
Area serve:	BURBANK		

**I31  
NW  
1/2 - 1 Mile  
Higher**

**CA WELLS 22960**

Seq:	22960	Prim sta c:	G19/179-VOACP4D
Frds no:	1910179017	County:	19
District:	07	User id:	4TH
System no:	1910179	Water type:	G

## GEOCHECK® - PHYSICAL SETTING SOURCE MAP FINDINGS

Source nam:	GAC - PORT 3 - ADSORBER D	Station ty:	WELL/AMBNT/MUN/INTAKE
Latitude:	341200.0	Longitude:	1182100.0
Precision:	5	Status:	CT
Comment 1:	Not Reported	Comment 2:	Not Reported
Comment 3:	Not Reported	Comment 4:	Not Reported
Comment 5:	Not Reported	Comment 6:	Not Reported
Comment 7:	Not Reported		
System no:	1910179	System nam:	Burbank-City, Water Dept.
Hqname:	Not Reported	Address:	PO BOX 631
City:	BURBANK	State:	CA
Zip:	91503	Zip ext:	Not Reported
Pop serv:	93643	Connection:	25731
Area serve:	BURBANK		

**I32  
NW  
1/2 - 1 Mile  
Higher**

**CA WELLS    22958**

Seq:	22958	Prim sta c:	G19/179-VOACP4B
Frds no:	1910179015	County:	19
District:	07	User id:	4TH
System no:	1910179	Water type:	G
Source nam:	GAC - PORT 3 - ADSORBER B	Station ty:	WELL/AMBNT/MUN/INTAKE
Latitude:	341200.0	Longitude:	1182100.0
Precision:	5	Status:	CT
Comment 1:	Not Reported	Comment 2:	Not Reported
Comment 3:	Not Reported	Comment 4:	Not Reported
Comment 5:	Not Reported	Comment 6:	Not Reported
Comment 7:	Not Reported		
System no:	1910179	System nam:	Burbank-City, Water Dept.
Hqname:	Not Reported	Address:	PO BOX 631
City:	BURBANK	State:	CA
Zip:	91503	Zip ext:	Not Reported
Pop serv:	93643	Connection:	25731
Area serve:	BURBANK		

**I33  
NW  
1/2 - 1 Mile  
Higher**

**CA WELLS    22959**

Seq:	22959	Prim sta c:	G19/179-VOACP4C
Frds no:	1910179016	County:	19
District:	07	User id:	4TH
System no:	1910179	Water type:	G
Source nam:	GAC - PORT 3 - ADSORBER C	Station ty:	WELL/AMBNT/MUN/INTAKE
Latitude:	341200.0	Longitude:	1182100.0
Precision:	5	Status:	CT
Comment 1:	Not Reported	Comment 2:	Not Reported
Comment 3:	Not Reported	Comment 4:	Not Reported
Comment 5:	Not Reported	Comment 6:	Not Reported
Comment 7:	Not Reported		
System no:	1910179	System nam:	Burbank-City, Water Dept.
Hqname:	Not Reported	Address:	PO BOX 631
City:	BURBANK	State:	CA
Zip:	91503	Zip ext:	Not Reported

## GEOCHECK® - PHYSICAL SETTING SOURCE MAP FINDINGS

Pop serv: 93643 Connection: 25731  
Area serve: BURBANK

**G34  
North  
1/2 - 1 Mile  
Higher**

**CA WELLS CAEDF0000119305**

Well ID: SL603798629-MW-7 Well Type: MONITORING  
Source: EDF Other Name: MW-7  
GAMA PFAS Testing: Not Reported  
Groundwater Quality Data: [https://gamagroundwater.waterboards.ca.gov/gama/gamamap/public/GamaDataDisplay.asp?dataset=EDF&samp\\_date=&global\\_id=SL603798629&assigned\\_name=MW-7&store\\_num=](https://gamagroundwater.waterboards.ca.gov/gama/gamamap/public/GamaDataDisplay.asp?dataset=EDF&samp_date=&global_id=SL603798629&assigned_name=MW-7&store_num=)  
GeoTracker Data: [https://geotracker.waterboards.ca.gov/profile\\_report.asp?cmd=MWEDFResults&global\\_id=SL603798629&assigned\\_name=MW-7](https://geotracker.waterboards.ca.gov/profile_report.asp?cmd=MWEDFResults&global_id=SL603798629&assigned_name=MW-7)

**G35  
North  
1/2 - 1 Mile  
Higher**

**CA WELLS CAEDF0000063809**

Well ID: SL603798629-SW-3 Well Type: MONITORING  
Source: EDF Other Name: SW-3  
GAMA PFAS Testing: Not Reported  
Groundwater Quality Data: [https://gamagroundwater.waterboards.ca.gov/gama/gamamap/public/GamaDataDisplay.asp?dataset=EDF&samp\\_date=&global\\_id=SL603798629&assigned\\_name=SW-3&store\\_num=](https://gamagroundwater.waterboards.ca.gov/gama/gamamap/public/GamaDataDisplay.asp?dataset=EDF&samp_date=&global_id=SL603798629&assigned_name=SW-3&store_num=)  
GeoTracker Data: [https://geotracker.waterboards.ca.gov/profile\\_report.asp?cmd=MWEDFResults&global\\_id=SL603798629&assigned\\_name=SW-3](https://geotracker.waterboards.ca.gov/profile_report.asp?cmd=MWEDFResults&global_id=SL603798629&assigned_name=SW-3)

**J36  
NNE  
1/2 - 1 Mile  
Higher**

**CA WELLS CAEDF0000075917**

Well ID: SL603798629-SW-4 Well Type: MONITORING  
Source: EDF Other Name: SW-4  
GAMA PFAS Testing: Not Reported  
Groundwater Quality Data: [https://gamagroundwater.waterboards.ca.gov/gama/gamamap/public/GamaDataDisplay.asp?dataset=EDF&samp\\_date=&global\\_id=SL603798629&assigned\\_name=SW-4&store\\_num=](https://gamagroundwater.waterboards.ca.gov/gama/gamamap/public/GamaDataDisplay.asp?dataset=EDF&samp_date=&global_id=SL603798629&assigned_name=SW-4&store_num=)  
GeoTracker Data: [https://geotracker.waterboards.ca.gov/profile\\_report.asp?cmd=MWEDFResults&global\\_id=SL603798629&assigned\\_name=SW-4](https://geotracker.waterboards.ca.gov/profile_report.asp?cmd=MWEDFResults&global_id=SL603798629&assigned_name=SW-4)

**J37  
North  
1/2 - 1 Mile  
Higher**

**CA WELLS CAEDF0000083792**

Well ID: SL603798629-MW-4A Well Type: MONITORING  
Source: EDF Other Name: MW-4A  
GAMA PFAS Testing: Not Reported  
Groundwater Quality Data: [https://gamagroundwater.waterboards.ca.gov/gama/gamamap/public/GamaDataDisplay.asp?dataset=EDF&samp\\_date=&global\\_id=SL603798629&assigned\\_name=MW-4A&store\\_num=](https://gamagroundwater.waterboards.ca.gov/gama/gamamap/public/GamaDataDisplay.asp?dataset=EDF&samp_date=&global_id=SL603798629&assigned_name=MW-4A&store_num=)  
GeoTracker Data: [https://geotracker.waterboards.ca.gov/profile\\_report.asp?cmd=MWEDFResults&global\\_id=SL603798629&assigned\\_name=MW-4A](https://geotracker.waterboards.ca.gov/profile_report.asp?cmd=MWEDFResults&global_id=SL603798629&assigned_name=MW-4A)

## GEOCHECK® - PHYSICAL SETTING SOURCE MAP FINDINGS

Map ID  
Direction  
Distance  
Elevation

Database      EDR ID Number

**J38**  
**NNE**  
**1/2 - 1 Mile**  
**Higher**

**CA WELLS      CAEDF0000022377**

Well ID:	SL603798625-W-2	Well Type:	MONITORING
Source:	EDF	Other Name:	W-2
GAMA PFAS Testing:	Not Reported		
Groundwater Quality Data:	<a href="https://gamagroundwater.waterboards.ca.gov/gama/gamamap/public/GamaDataDisplay.asp?dataset=EDF&amp;samp_date=&amp;global_id=SL603798625&amp;assigned_name=W-2&amp;store_num=">https://gamagroundwater.waterboards.ca.gov/gama/gamamap/public/GamaDataDisplay.asp?dataset=EDF&amp;samp_date=&amp;global_id=SL603798625&amp;assigned_name=W-2&amp;store_num=</a>		
GeoTracker Data:	<a href="https://geotracker.waterboards.ca.gov/profile_report.asp?cmd=MWEDFResults&amp;global_id=SL603798625&amp;assigned_name=W-2">https://geotracker.waterboards.ca.gov/profile_report.asp?cmd=MWEDFResults&amp;global_id=SL603798625&amp;assigned_name=W-2</a>		

**K39**  
**North**  
**1/2 - 1 Mile**  
**Higher**

**CA WELLS      CAEDF0000053934**

Well ID:	SL603798629-MW-8A	Well Type:	MONITORING
Source:	EDF	Other Name:	MW-8A
GAMA PFAS Testing:	Not Reported		
Groundwater Quality Data:	<a href="https://gamagroundwater.waterboards.ca.gov/gama/gamamap/public/GamaDataDisplay.asp?dataset=EDF&amp;samp_date=&amp;global_id=SL603798629&amp;assigned_name=MW-8A&amp;store_num=">https://gamagroundwater.waterboards.ca.gov/gama/gamamap/public/GamaDataDisplay.asp?dataset=EDF&amp;samp_date=&amp;global_id=SL603798629&amp;assigned_name=MW-8A&amp;store_num=</a>		
GeoTracker Data:	<a href="https://geotracker.waterboards.ca.gov/profile_report.asp?cmd=MWEDFResults&amp;global_id=SL603798629&amp;assigned_name=MW-8A">https://geotracker.waterboards.ca.gov/profile_report.asp?cmd=MWEDFResults&amp;global_id=SL603798629&amp;assigned_name=MW-8A</a>		

**K40**  
**North**  
**1/2 - 1 Mile**  
**Higher**

**CA WELLS      CAEDF0000095350**

Well ID:	SL603798629-MW-8B	Well Type:	MONITORING
Source:	EDF	Other Name:	MW-8B
GAMA PFAS Testing:	Not Reported		
Groundwater Quality Data:	<a href="https://gamagroundwater.waterboards.ca.gov/gama/gamamap/public/GamaDataDisplay.asp?dataset=EDF&amp;samp_date=&amp;global_id=SL603798629&amp;assigned_name=MW-8B&amp;store_num=">https://gamagroundwater.waterboards.ca.gov/gama/gamamap/public/GamaDataDisplay.asp?dataset=EDF&amp;samp_date=&amp;global_id=SL603798629&amp;assigned_name=MW-8B&amp;store_num=</a>		
GeoTracker Data:	<a href="https://geotracker.waterboards.ca.gov/profile_report.asp?cmd=MWEDFResults&amp;global_id=SL603798629&amp;assigned_name=MW-8B">https://geotracker.waterboards.ca.gov/profile_report.asp?cmd=MWEDFResults&amp;global_id=SL603798629&amp;assigned_name=MW-8B</a>		

**41**  
**SW**  
**1/2 - 1 Mile**  
**Lower**

**FED USGS      USGS40000142401**

Organization ID:	USGS-CA		
Organization Name:	USGS California Water Science Center		
Monitor Location:	001N014W09B004S	Type:	Well
Description:	Not Reported	HUC:	18070105
Drainage Area:	Not Reported	Drainage Area Units:	Not Reported
Contrib Drainage Area:	Not Reported	Contrib Drainage Area Unts:	Not Reported
Aquifer:	California Coastal Basin aquifers		
Formation Type:	Not Reported	Aquifer Type:	Not Reported
Construction Date:	Not Reported	Well Depth:	750
Well Depth Units:	ft	Well Hole Depth:	793



# GEOCHECK® - PHYSICAL SETTING SOURCE MAP FINDINGS

Well Hole Depth Units: ft

**K42  
North  
1/2 - 1 Mile  
Higher**

**CA WELLS      CAEDF0000081629**

Well ID:	SL603798629-MW-6	Well Type:	MONITORING
Source:	EDF	Other Name:	MW-6
GAMA PFAS Testing:	Not Reported		
Groundwater Quality Data:	<a href="https://gamagroundwater.waterboards.ca.gov/gama/gamamap/public/GamaDataDisplay.asp?dataset=EDF&amp;samp_date=&amp;global_id=SL603798629&amp;assigned_name=MW-6&amp;store_num=">https://gamagroundwater.waterboards.ca.gov/gama/gamamap/public/GamaDataDisplay.asp?dataset=EDF&amp;samp_date=&amp;global_id=SL603798629&amp;assigned_name=MW-6&amp;store_num=</a>		
GeoTracker Data:	<a href="https://geotracker.waterboards.ca.gov/profile_report.asp?cmd=MWEDFResults&amp;global_id=SL603798629&amp;assigned_name=MW-6">https://geotracker.waterboards.ca.gov/profile_report.asp?cmd=MWEDFResults&amp;global_id=SL603798629&amp;assigned_name=MW-6</a>		

**L43  
South  
1/2 - 1 Mile  
Lower**

**FED USGS      USGS40000142390**

Organization ID:	USGS-CA	Type:	Well
Organization Name:	USGS California Water Science Center	HUC:	18070105
Monitor Location:	001N014W09H004S	Drainage Area Units:	Not Reported
Description:	Not Reported	Contrib Drainage Area Unts:	Not Reported
Drainage Area:	Not Reported	Aquifer Type:	Not Reported
Contrib Drainage Area:	Not Reported	Well Depth:	810
Aquifer:	California Coastal Basin aquifers	Well Hole Depth:	896
Formation Type:	Not Reported		
Construction Date:	Not Reported		
Well Depth Units:	ft		
Well Hole Depth Units:	ft		

**M44  
SE  
1/2 - 1 Mile  
Lower**

**CA WELLS      CAPFAS000000275**

Well ID:	1910179-025	Well Type:	MUNICIPAL
Source:	Department of Health Services	GAMA PFAS Testing:	Yes
Other Name:	BURBANK OU WELL VO-3		
Groundwater Quality Data:	<a href="https://gamagroundwater.waterboards.ca.gov/gama/gamamap/public/GamaDataDisplay.asp?dataset=DHS&amp;samp_date=&amp;global_id=&amp;assigned_name=1910179-025&amp;store_num=">https://gamagroundwater.waterboards.ca.gov/gama/gamamap/public/GamaDataDisplay.asp?dataset=DHS&amp;samp_date=&amp;global_id=&amp;assigned_name=1910179-025&amp;store_num=</a>		
GeoTracker Data:	Not Reported		

**M45  
SE  
1/2 - 1 Mile  
Lower**

**CA WELLS      CADDW2000010809**

**GAMA:**

Well ID:	CA1910179_025_025	Well Type:	MUNICIPAL
Source:	DDW	Other Names:	1910179-025
GAMA Pfas testing:	Not Reported		

## GEOCHECK® - PHYSICAL SETTING SOURCE MAP FINDINGS

Groundwater Quality Data: [https://gamagroundwater.waterboards.ca.gov/gama/gamamap/public/GamaDataDisplay.asp?dataset=DHS&samp\\_date=&global\\_id=&assigned\\_name=CA1910179\\_025\\_025&store\\_num=](https://gamagroundwater.waterboards.ca.gov/gama/gamamap/public/GamaDataDisplay.asp?dataset=DHS&samp_date=&global_id=&assigned_name=CA1910179_025_025&store_num=)  
GeoTracker Data: Not Reported

---

**L46**  
**South**  
**1/2 - 1 Mile**  
**Lower**

**CA WELLS**      **CADDW2000007267**

**GAMA:**

Well ID: CA1910179\_005\_005      Well Type: MUNICIPAL  
Source: DDW      Other Names: 1910179-005  
GAMA Pfas testing: Not Reported  
Groundwater Quality Data: [https://gamagroundwater.waterboards.ca.gov/gama/gamamap/public/GamaDataDisplay.asp?dataset=DHS&samp\\_date=&global\\_id=&assigned\\_name=CA1910179\\_005\\_005&store\\_num=](https://gamagroundwater.waterboards.ca.gov/gama/gamamap/public/GamaDataDisplay.asp?dataset=DHS&samp_date=&global_id=&assigned_name=CA1910179_005_005&store_num=)  
GeoTracker Data: Not Reported

---

**47**  
**North**  
**1/2 - 1 Mile**  
**Higher**

**CA WELLS**      **CAEDF0000037992**

Well ID: SL603798629-SW-2      Well Type: MONITORING  
Source: EDF      Other Name: SW-2  
GAMA PFAS Testing: Not Reported  
Groundwater Quality Data: [https://gamagroundwater.waterboards.ca.gov/gama/gamamap/public/GamaDataDisplay.asp?dataset=EDF&samp\\_date=&global\\_id=SL603798629&assigned\\_name=SW-2&store\\_num=](https://gamagroundwater.waterboards.ca.gov/gama/gamamap/public/GamaDataDisplay.asp?dataset=EDF&samp_date=&global_id=SL603798629&assigned_name=SW-2&store_num=)  
GeoTracker Data: [https://geotracker.waterboards.ca.gov/profile\\_report.asp?cmd=MWEDFResults&global\\_id=SL603798629&assigned\\_name=SW-2](https://geotracker.waterboards.ca.gov/profile_report.asp?cmd=MWEDFResults&global_id=SL603798629&assigned_name=SW-2)

---

**N48**  
**North**  
**1/2 - 1 Mile**  
**Higher**

**CA WELLS**      **CAEDF0000022288**

Well ID: SL603798600-MW1      Well Type: MONITORING  
Source: EDF      Other Name: MW1  
GAMA PFAS Testing: Not Reported  
Groundwater Quality Data: [https://gamagroundwater.waterboards.ca.gov/gama/gamamap/public/GamaDataDisplay.asp?dataset=EDF&samp\\_date=&global\\_id=SL603798600&assigned\\_name=MW1&store\\_num=](https://gamagroundwater.waterboards.ca.gov/gama/gamamap/public/GamaDataDisplay.asp?dataset=EDF&samp_date=&global_id=SL603798600&assigned_name=MW1&store_num=)  
GeoTracker Data: [https://geotracker.waterboards.ca.gov/profile\\_report.asp?cmd=MWEDFResults&global\\_id=SL603798600&assigned\\_name=MW1](https://geotracker.waterboards.ca.gov/profile_report.asp?cmd=MWEDFResults&global_id=SL603798600&assigned_name=MW1)

---

**N49**  
**North**  
**1/2 - 1 Mile**  
**Higher**

**CA WELLS**      **CAEDF0000088783**

Well ID: SL603798600-MW4      Well Type: MONITORING  
Source: EDF      Other Name: MW4  
GAMA PFAS Testing: Not Reported  
Groundwater Quality Data: [https://gamagroundwater.waterboards.ca.gov/gama/gamamap/public/GamaDataDisplay.asp?dataset=EDF&samp\\_date=&global\\_id=SL603798600&assigned\\_name=MW4&store\\_num=](https://gamagroundwater.waterboards.ca.gov/gama/gamamap/public/GamaDataDisplay.asp?dataset=EDF&samp_date=&global_id=SL603798600&assigned_name=MW4&store_num=)  
GeoTracker Data: [https://geotracker.waterboards.ca.gov/profile\\_report.asp?cmd=MWEDFResults&global\\_id=SL603798600&assigned\\_name=MW4](https://geotracker.waterboards.ca.gov/profile_report.asp?cmd=MWEDFResults&global_id=SL603798600&assigned_name=MW4)

## GEOCHECK® - PHYSICAL SETTING SOURCE MAP FINDINGS

Map ID  
Direction  
Distance  
Elevation

Database      EDR ID Number

**N50**  
**North**  
**1/2 - 1 Mile**  
**Higher**

**CA WELLS      CAEDF0000079335**

Well ID:	SL603798600-MW2	Well Type:	MONITORING
Source:	EDF	Other Name:	MW2
GAMA PFAS Testing:	Not Reported		
Groundwater Quality Data:	<a href="https://gamagroundwater.waterboards.ca.gov/gama/gamamap/public/GamaDataDisplay.asp?dataset=EDF&amp;samp_date=&amp;global_id=SL603798600&amp;assigned_name=MW2&amp;store_num=">https://gamagroundwater.waterboards.ca.gov/gama/gamamap/public/GamaDataDisplay.asp?dataset=EDF&amp;samp_date=&amp;global_id=SL603798600&amp;assigned_name=MW2&amp;store_num=</a>		
GeoTracker Data:	<a href="https://geotracker.waterboards.ca.gov/profile_report.asp?cmd=MWEDFResults&amp;global_id=SL603798600&amp;assigned_name=MW2">https://geotracker.waterboards.ca.gov/profile_report.asp?cmd=MWEDFResults&amp;global_id=SL603798600&amp;assigned_name=MW2</a>		

**N51**  
**North**  
**1/2 - 1 Mile**  
**Higher**

**CA WELLS      CAEDF0000129254**

Well ID:	SL603798600-MW3	Well Type:	MONITORING
Source:	EDF	Other Name:	MW3
GAMA PFAS Testing:	Not Reported		
Groundwater Quality Data:	<a href="https://gamagroundwater.waterboards.ca.gov/gama/gamamap/public/GamaDataDisplay.asp?dataset=EDF&amp;samp_date=&amp;global_id=SL603798600&amp;assigned_name=MW3&amp;store_num=">https://gamagroundwater.waterboards.ca.gov/gama/gamamap/public/GamaDataDisplay.asp?dataset=EDF&amp;samp_date=&amp;global_id=SL603798600&amp;assigned_name=MW3&amp;store_num=</a>		
GeoTracker Data:	<a href="https://geotracker.waterboards.ca.gov/profile_report.asp?cmd=MWEDFResults&amp;global_id=SL603798600&amp;assigned_name=MW3">https://geotracker.waterboards.ca.gov/profile_report.asp?cmd=MWEDFResults&amp;global_id=SL603798600&amp;assigned_name=MW3</a>		

**52**  
**SSW**  
**1/2 - 1 Mile**  
**Lower**

**FED USGS      USGS40000142386**

Organization ID:	USGS-CA		
Organization Name:	USGS California Water Science Center		
Monitor Location:	001N014W09G002S	Type:	Well
Description:	Not Reported	HUC:	18070105
Drainage Area:	Not Reported	Drainage Area Units:	Not Reported
Contrib Drainage Area:	Not Reported	Contrib Drainage Area Unts:	Not Reported
Aquifer:	California Coastal Basin aquifers		
Formation Type:	Not Reported	Aquifer Type:	Not Reported
Construction Date:	Not Reported	Well Depth:	737
Well Depth Units:	ft	Well Hole Depth:	792
Well Hole Depth Units:	ft		

**N53**  
**North**  
**1/2 - 1 Mile**  
**Higher**

**CA WELLS      CAEDF0000095349**

Well ID:	SL603798629-SW-1	Well Type:	MONITORING
Source:	EDF	Other Name:	SW-1
GAMA PFAS Testing:	Not Reported		
Groundwater Quality Data:	<a href="https://gamagroundwater.waterboards.ca.gov/gama/gamamap/public/GamaDataDisplay.asp?dataset=EDF&amp;samp_date=&amp;global_id=SL603798629&amp;assigned_name=SW-1&amp;store_num=">https://gamagroundwater.waterboards.ca.gov/gama/gamamap/public/GamaDataDisplay.asp?dataset=EDF&amp;samp_date=&amp;global_id=SL603798629&amp;assigned_name=SW-1&amp;store_num=</a>		
GeoTracker Data:	<a href="https://geotracker.waterboards.ca.gov/profile_report.asp?cmd=MWEDFResults&amp;global_id=SL603798629&amp;assigned_name=SW-1">https://geotracker.waterboards.ca.gov/profile_report.asp?cmd=MWEDFResults&amp;global_id=SL603798629&amp;assigned_name=SW-1</a>		

# GEOCHECK® - PHYSICAL SETTING SOURCE MAP FINDINGS

Map ID  
Direction  
Distance  
Elevation

Database      EDR ID Number

**O54**  
**ESE**  
**1/2 - 1 Mile**  
**Lower**

**CA WELLS      CAPFAS000001546**

Well ID:	1910179-024	Well Type:	MUNICIPAL
Source:	Department of Health Services		
Other Name:	BURBANK OU WELL VO-2	GAMA PFAS Testing:	Yes
Groundwater Quality Data:	<a href="https://gamagroundwater.waterboards.ca.gov/gama/gamamap/public/GamaDataDisplay.asp?dataset=DHS&amp;samp_date=&amp;global_id=&amp;assigned_name=1910179-024&amp;store_num=">https://gamagroundwater.waterboards.ca.gov/gama/gamamap/public/GamaDataDisplay.asp?dataset=DHS&amp;samp_date=&amp;global_id=&amp;assigned_name=1910179-024&amp;store_num=</a>		
GeoTracker Data:	Not Reported		

**O55**  
**ESE**  
**1/2 - 1 Mile**  
**Lower**

**CA WELLS      CADDW2000003969**

**GAMA:**

Well ID:	CA1910179_024_024	Well Type:	MUNICIPAL
Source:	DDW	Other Names:	1910179-024
GAMA Pfas testing:	Not Reported		
Groundwater Quality Data:	<a href="https://gamagroundwater.waterboards.ca.gov/gama/gamamap/public/GamaDataDisplay.asp?dataset=DHS&amp;samp_date=&amp;global_id=&amp;assigned_name=CA1910179_024_024&amp;store_num=">https://gamagroundwater.waterboards.ca.gov/gama/gamamap/public/GamaDataDisplay.asp?dataset=DHS&amp;samp_date=&amp;global_id=&amp;assigned_name=CA1910179_024_024&amp;store_num=</a>		
GeoTracker Data:	Not Reported		

**56**  
**SW**  
**1/2 - 1 Mile**  
**Lower**

**FED USGS      USGS40000142387**

Organization ID:	USGS-CA		
Organization Name:	USGS California Water Science Center		
Monitor Location:	001N014W09L004S	Type:	Well
Description:	Not Reported	HUC:	18070105
Drainage Area:	Not Reported	Drainage Area Units:	Not Reported
Contrib Drainage Area:	Not Reported	Contrib Drainage Area Unts:	Not Reported
Aquifer:	California Coastal Basin aquifers		
Formation Type:	Not Reported	Aquifer Type:	Not Reported
Construction Date:	Not Reported	Well Depth:	878
Well Depth Units:	ft	Well Hole Depth:	938
Well Hole Depth Units:	ft		

**P57**  
**SSW**  
**1/2 - 1 Mile**  
**Lower**

**CA WELLS      CADDW2000020475**

**GAMA:**

Well ID:	CA1910067_154_154	Well Type:	MUNICIPAL
Source:	DDW	Other Names:	1910067-154
GAMA Pfas testing:	Not Reported		
Groundwater Quality Data:	<a href="https://gamagroundwater.waterboards.ca.gov/gama/gamamap/public/GamaDataDisplay.asp?dataset=DHS&amp;samp_date=&amp;global_id=&amp;assigned_name=CA1910067_154_154&amp;store_num=">https://gamagroundwater.waterboards.ca.gov/gama/gamamap/public/GamaDataDisplay.asp?dataset=DHS&amp;samp_date=&amp;global_id=&amp;assigned_name=CA1910067_154_154&amp;store_num=</a>		

# GEOCHECK® - PHYSICAL SETTING SOURCE MAP FINDINGS

GeoTracker Data: Not Reported

**58**  
**West**  
**1/2 - 1 Mile**  
**Higher**

**CA WELLS    CADWR0000037171**

Well ID:	01N14W04N003S	Well Type:	UNK
Source:	Department of Water Resources		
Other Name:	01N14W04N003S	GAMA PFAS Testing:	Not Reported
Groundwater Quality Data:	<a href="https://gamagroundwater.waterboards.ca.gov/gama/gamamap/public/GamaDataDisplay.asp?dataset=DWR&amp;samp_date=&amp;global_id=&amp;assigned_name=01N14W04N003S&amp;store_num=">https://gamagroundwater.waterboards.ca.gov/gama/gamamap/public/GamaDataDisplay.asp?dataset=DWR&amp;samp_date=&amp;global_id=&amp;assigned_name=01N14W04N003S&amp;store_num=</a>		
GeoTracker Data:	Not Reported		

**P59**  
**SSW**  
**1/2 - 1 Mile**  
**Lower**

**CA WELLS    579**

Seq:	579	Prim sta c:	01N/14W-09H01 S
Frds no:	1910179004	County:	19
District:	07	User id:	4TH
System no:	1910179	Water type:	G
Source nam:	WELL 10 - MONITORING SITE	Station ty:	WELL/AMBNT/MUN/INTAKE/SUPPLY
Latitude:	341100.0	Longitude:	1182100.0
Precision:	8	Status:	MW
Comment 1:	Not Reported	Comment 2:	Not Reported
Comment 3:	Not Reported	Comment 4:	Not Reported
Comment 5:	Not Reported	Comment 6:	Not Reported
Comment 7:	Not Reported		
System no:	1910179	System nam:	Burbank-City, Water Dept.
Hqname:	Not Reported	Address:	PO BOX 631
City:	BURBANK	State:	CA
Zip:	91503	Zip ext:	Not Reported
Pop serv:	93643	Connection:	25731
Area serve:	BURBANK		
Sample date:	09-FEB-18	Finding:	10.
Chemical:	TRICHLOROETHYLENE	Report units:	UG/L
Dir:	0.5		
Sample date:	09-FEB-18	Finding:	28.
Chemical:	TETRACHLOROETHYLENE	Report units:	UG/L
Dir:	0.5		
Sample date:	09-FEB-18	Finding:	0.54
Chemical:	CARBON TETRACHLORIDE	Report units:	UG/L
Dir:	0.5		
Sample date:	09-FEB-18	Finding:	1.9
Chemical:	CHROMIUM, HEXAVALENT	Report units:	UG/L
Dir:	1.		
Sample date:	09-FEB-18	Finding:	4.9
Chemical:	NITRATE (AS N)	Report units:	MG/L
Dir:	0.4		
Sample date:	09-FEB-18	Finding:	7.4e-002

## GEOCHECK® - PHYSICAL SETTING SOURCE MAP FINDINGS

Chemical: Dir:	1,2,3-TRICHLOROPROPANE 5.e-003	Report units:	UG/L
Sample date: Chemical: Dir:	12-JAN-18 CHROMIUM, HEXAVALENT 1.	Finding: Report units:	2.3 UG/L
Sample date: Chemical: Dir:	12-JAN-18 CARBON TETRACHLORIDE 0.5	Finding: Report units:	0.58 UG/L
Sample date: Chemical: Dir:	12-JAN-18 TETRACHLOROETHYLENE 0.5	Finding: Report units:	26. UG/L
Sample date: Chemical: Dir:	12-JAN-18 TRICHLOROETHYLENE 0.5	Finding: Report units:	11. UG/L
Sample date: Chemical: Dir:	12-JAN-18 TOTAL DISSOLVED SOLIDS 0.	Finding: Report units:	450. MG/L
Sample date: Chemical: Dir:	12-JAN-18 CARBON DIOXIDE 0.	Finding: Report units:	12000. UG/L
Sample date: Chemical: Dir:	12-JAN-18 1,2,3-TRICHLOROPROPANE 5.e-003	Finding: Report units:	9.e-002 UG/L
Sample date: Chemical: Dir:	12-JAN-18 MAGNESIUM 0.	Finding: Report units:	22.3 MG/L
Sample date: Chemical: Dir:	12-JAN-18 CALCIUM 0.	Finding: Report units:	90.4 MG/L
Sample date: Chemical: Dir:	12-JAN-18 HARDNESS (TOTAL) AS CaCO <sub>3</sub> 0.	Finding: Report units:	318. MG/L
Sample date: Chemical: Dir:	12-JAN-18 NITRATE (AS N) 0.4	Finding: Report units:	4.9 MG/L
Sample date: Chemical: Dir:	12-JAN-18 BICARBONATE ALKALINITY 0.	Finding: Report units:	290. MG/L
Sample date: Chemical: Dir:	12-JAN-18 PH, LABORATORY 0.	Finding: Report units:	7.6 Not Reported
Sample date: Chemical: Dir:	12-JAN-18 ALKALINITY (TOTAL) AS CaCO <sub>3</sub> 0.	Finding: Report units:	240. MG/L
Sample date: Chemical: Dir:	06-DEC-17 TRICHLOROETHYLENE 0.5	Finding: Report units:	10. UG/L

## GEOCHECK® - PHYSICAL SETTING SOURCE MAP FINDINGS

Sample date:	06-DEC-17	Finding:	8.3e-002
Chemical:	1,2,3-TRICHLOROPROPANE	Report units:	UG/L
Dir:	5.e-003		
Sample date:	06-DEC-17	Finding:	25.
Chemical:	TETRACHLOROETHYLENE	Report units:	UG/L
Dir:	0.5		
Sample date:	06-DEC-17	Finding:	0.69
Chemical:	CARBON TETRACHLORIDE	Report units:	UG/L
Dir:	0.5		
Sample date:	06-DEC-17	Finding:	2.
Chemical:	CHROMIUM, HEXAVALENT	Report units:	UG/L
Dir:	1.		
Sample date:	06-DEC-17	Finding:	3.8
Chemical:	NITRATE (AS N)	Report units:	MG/L
Dir:	0.4		
Sample date:	10-NOV-17	Finding:	4.2
Chemical:	NITRATE (AS N)	Report units:	MG/L
Dir:	0.4		
Sample date:	10-NOV-17	Finding:	2.
Chemical:	CHROMIUM, HEXAVALENT	Report units:	UG/L
Dir:	1.		
Sample date:	10-NOV-17	Finding:	0.67
Chemical:	CARBON TETRACHLORIDE	Report units:	UG/L
Dir:	0.5		
Sample date:	10-NOV-17	Finding:	31.
Chemical:	TETRACHLOROETHYLENE	Report units:	UG/L
Dir:	0.5		
Sample date:	10-NOV-17	Finding:	12.
Chemical:	TRICHLOROETHYLENE	Report units:	UG/L
Dir:	0.5		
Sample date:	10-NOV-17	Finding:	9.1e-002
Chemical:	1,2,3-TRICHLOROPROPANE	Report units:	UG/L
Dir:	5.e-003		
Sample date:	05-OCT-17	Finding:	90.9
Chemical:	CALCIUM	Report units:	MG/L
Dir:	0.		
Sample date:	05-OCT-17	Finding:	322.
Chemical:	HARDNESS (TOTAL) AS CaCO3	Report units:	MG/L
Dir:	0.		
Sample date:	05-OCT-17	Finding:	5.2
Chemical:	NITRATE (AS N)	Report units:	MG/L
Dir:	0.4		
Sample date:	05-OCT-17	Finding:	290.
Chemical:	BICARBONATE ALKALINITY	Report units:	MG/L
Dir:	0.		
Sample date:	05-OCT-17	Finding:	240.
Chemical:	ALKALINITY (TOTAL) AS CaCO3	Report units:	MG/L

## GEOCHECK® - PHYSICAL SETTING SOURCE MAP FINDINGS

Dir:	0.		
Sample date:	05-OCT-17	Finding:	7.71
Chemical:	PH, LABORATORY	Report units:	Not Reported
Dir:	0.		
Sample date:	05-OCT-17	Finding:	23.
Chemical:	MAGNESIUM	Report units:	MG/L
Dir:	0.		
Sample date:	05-OCT-17	Finding:	7.9e-002
Chemical:	1,2,3-TRICHLOROPROPANE	Report units:	UG/L
Dir:	5.e-003		
Sample date:	05-OCT-17	Finding:	220000.
Chemical:	CARBON DIOXIDE	Report units:	UG/L
Dir:	0.		
Sample date:	05-OCT-17	Finding:	450.
Chemical:	TOTAL DISSOLVED SOLIDS	Report units:	MG/L
Dir:	0.		
Sample date:	05-OCT-17	Finding:	10.
Chemical:	TRICHLOROETHYLENE	Report units:	UG/L
Dir:	0.5		
Sample date:	05-OCT-17	Finding:	27.
Chemical:	TETRACHLOROETHYLENE	Report units:	UG/L
Dir:	0.5		
Sample date:	05-OCT-17	Finding:	1.9
Chemical:	CHROMIUM, HEXAVALENT	Report units:	UG/L
Dir:	1.		
Sample date:	18-SEP-17	Finding:	2.2
Chemical:	CHROMIUM, HEXAVALENT	Report units:	UG/L
Dir:	1.		
Sample date:	08-SEP-17	Finding:	2.
Chemical:	CHROMIUM, HEXAVALENT	Report units:	UG/L
Dir:	1.		
Sample date:	08-SEP-17	Finding:	30.
Chemical:	TETRACHLOROETHYLENE	Report units:	UG/L
Dir:	0.5		
Sample date:	08-SEP-17	Finding:	8.8
Chemical:	TRICHLOROETHYLENE	Report units:	UG/L
Dir:	0.5		
Sample date:	08-SEP-17	Finding:	3.8
Chemical:	NITRATE (AS N)	Report units:	MG/L
Dir:	0.4		
Sample date:	08-SEP-17	Finding:	7.5e-002
Chemical:	1,2,3-TRICHLOROPROPANE	Report units:	UG/L
Dir:	5.e-003		
Sample date:	08-AUG-17	Finding:	9.1e-002
Chemical:	1,2,3-TRICHLOROPROPANE	Report units:	UG/L
Dir:	5.e-003		



## GEOCHECK® - PHYSICAL SETTING SOURCE MAP FINDINGS

Sample date:	01-AUG-17	Finding:	10.
Chemical:	TRICHLOROETHYLENE	Report units:	UG/L
Dir:	0.5		
Sample date:	01-AUG-17	Finding:	27.
Chemical:	TETRACHLOROETHYLENE	Report units:	UG/L
Dir:	0.5		
Sample date:	01-AUG-17	Finding:	0.54
Chemical:	CARBON TETRACHLORIDE	Report units:	UG/L
Dir:	0.5		
Sample date:	01-AUG-17	Finding:	1.8
Chemical:	CHROMIUM, HEXAVALENT	Report units:	UG/L
Dir:	1.		
Sample date:	01-AUG-17	Finding:	5.3
Chemical:	NITRATE (AS N)	Report units:	MG/L
Dir:	0.4		
Sample date:	05-JUL-17	Finding:	260.
Chemical:	ALKALINITY (TOTAL) AS CaCO3	Report units:	MG/L
Dir:	0.		
Sample date:	05-JUL-17	Finding:	310.
Chemical:	BICARBONATE ALKALINITY	Report units:	MG/L
Dir:	0.		
Sample date:	05-JUL-17	Finding:	5.1
Chemical:	NITRATE (AS N)	Report units:	MG/L
Dir:	0.4		
Sample date:	05-JUL-17	Finding:	306.
Chemical:	HARDNESS (TOTAL) AS CaCO3	Report units:	MG/L
Dir:	0.		
Sample date:	05-JUL-17	Finding:	85.5
Chemical:	CALCIUM	Report units:	MG/L
Dir:	0.		
Sample date:	05-JUL-17	Finding:	22.5
Chemical:	MAGNESIUM	Report units:	MG/L
Dir:	0.		
Sample date:	05-JUL-17	Finding:	1.9
Chemical:	CHROMIUM, HEXAVALENT	Report units:	UG/L
Dir:	1.		
Sample date:	05-JUL-17	Finding:	0.61
Chemical:	CARBON TETRACHLORIDE	Report units:	UG/L
Dir:	0.5		
Sample date:	05-JUL-17	Finding:	30.
Chemical:	TETRACHLOROETHYLENE	Report units:	UG/L
Dir:	0.5		
Sample date:	05-JUL-17	Finding:	12.
Chemical:	TRICHLOROETHYLENE	Report units:	UG/L
Dir:	0.5		
Sample date:	05-JUL-17	Finding:	470.
Chemical:	TOTAL DISSOLVED SOLIDS	Report units:	MG/L

## GEOCHECK® - PHYSICAL SETTING SOURCE MAP FINDINGS

Dir:	0.		
Sample date:	05-JUL-17	Finding:	9860.
Chemical:	CARBON DIOXIDE	Report units:	UG/L
Dir:	0.		
Sample date:	05-JUL-17	Finding:	9.2e-002
Chemical:	1,2,3-TRICHLOROPROPANE	Report units:	UG/L
Dir:	5.e-003		
Sample date:	05-JUL-17	Finding:	7.72
Chemical:	PH, LABORATORY	Report units:	Not Reported
Dir:	0.		
Sample date:	08-JUN-17	Finding:	5.1
Chemical:	NITRATE (AS N)	Report units:	MG/L
Dir:	0.4		
Sample date:	08-JUN-17	Finding:	1.8
Chemical:	CHROMIUM, HEXAVALENT	Report units:	UG/L
Dir:	1.		
Sample date:	08-JUN-17	Finding:	0.86
Chemical:	CARBON TETRACHLORIDE	Report units:	UG/L
Dir:	0.5		
Sample date:	08-JUN-17	Finding:	38.
Chemical:	TETRACHLOROETHYLENE	Report units:	UG/L
Dir:	0.5		
Sample date:	08-JUN-17	Finding:	0.65
Chemical:	DICHLORODIFLUOROMETHANE (FREON 12)	Report units:	UG/L
Dir:	0.5		
Sample date:	08-JUN-17	Finding:	14.
Chemical:	TRICHLOROETHYLENE	Report units:	UG/L
Dir:	0.5		
Sample date:	08-JUN-17	Finding:	8.5e-002
Chemical:	1,2,3-TRICHLOROPROPANE	Report units:	UG/L
Dir:	5.e-003		
Sample date:	04-MAY-17	Finding:	4.9
Chemical:	NITRATE (AS N)	Report units:	MG/L
Dir:	0.4		
Sample date:	04-MAY-17	Finding:	1.8
Chemical:	CHROMIUM, HEXAVALENT	Report units:	UG/L
Dir:	1.		
Sample date:	04-MAY-17	Finding:	0.59
Chemical:	CARBON TETRACHLORIDE	Report units:	UG/L
Dir:	0.5		
Sample date:	04-MAY-17	Finding:	30.
Chemical:	TETRACHLOROETHYLENE	Report units:	UG/L
Dir:	0.5		
Sample date:	04-MAY-17	Finding:	0.61
Chemical:	DICHLORODIFLUOROMETHANE (FREON 12)	Report units:	UG/L
Dir:	0.5		

## GEOCHECK® - PHYSICAL SETTING SOURCE MAP FINDINGS

Sample date:	04-MAY-17	Finding:	11.
Chemical:	TRICHLOROETHYLENE	Report units:	UG/L
Dir:	0.5		
Sample date:	04-MAY-17	Finding:	8.6e-002
Chemical:	1,2,3-TRICHLOROPROPANE	Report units:	UG/L
Dir:	5.e-003		
Sample date:	12-APR-17	Finding:	326.
Chemical:	HARDNESS (TOTAL) AS CaCO3	Report units:	MG/L
Dir:	0.		
Sample date:	12-APR-17	Finding:	3.4e-002
Chemical:	GROSS ALPHA MDA95	Report units:	PCI/L
Dir:	0.		
Sample date:	12-APR-17	Finding:	12.5
Chemical:	AGGRSSIVE INDEX (CORROSIVITY)	Report units:	Not Reported
Dir:	0.		
Sample date:	12-APR-17	Finding:	7.5e-002
Chemical:	1,2,3-TRICHLOROPROPANE	Report units:	UG/L
Dir:	5.e-003		
Sample date:	12-APR-17	Finding:	229000.
Chemical:	CARBON DIOXIDE	Report units:	UG/L
Dir:	0.		
Sample date:	12-APR-17	Finding:	460.
Chemical:	TOTAL DISSOLVED SOLIDS	Report units:	MG/L
Dir:	0.		
Sample date:	12-APR-17	Finding:	14.
Chemical:	URANIUM (PCI/L)	Report units:	PCI/L
Dir:	1.		
Sample date:	12-APR-17	Finding:	0.628
Chemical:	GROSS ALPHA COUNTING ERROR	Report units:	PCI/L
Dir:	0.		
Sample date:	12-APR-17	Finding:	1.8
Chemical:	CHROMIUM, HEXAVALENT	Report units:	UG/L
Dir:	1.		
Sample date:	12-APR-17	Finding:	110.
Chemical:	BARIUM	Report units:	UG/L
Dir:	100.		
Sample date:	12-APR-17	Finding:	0.48
Chemical:	FLUORIDE (F) (NATURAL-SOURCE)	Report units:	MG/L
Dir:	0.1		
Sample date:	12-APR-17	Finding:	78.
Chemical:	SULFATE	Report units:	MG/L
Dir:	0.5		
Sample date:	12-APR-17	Finding:	33.
Chemical:	CHLORIDE	Report units:	MG/L
Dir:	0.		
Sample date:	12-APR-17	Finding:	5.
Chemical:	POTASSIUM	Report units:	MG/L

## GEOCHECK® - PHYSICAL SETTING SOURCE MAP FINDINGS

Dir:	0.		
Sample date:	12-APR-17	Finding:	32.
Chemical:	SODIUM	Report units:	MG/L
Dir:	0.		
Sample date:	12-APR-17	Finding:	24.9
Chemical:	MAGNESIUM	Report units:	MG/L
Dir:	0.		
Sample date:	12-APR-17	Finding:	89.4
Chemical:	CALCIUM	Report units:	MG/L
Dir:	0.		
Sample date:	12-APR-17	Finding:	4.8
Chemical:	NITRATE (AS N)	Report units:	MG/L
Dir:	0.4		
Sample date:	12-APR-17	Finding:	8.9e-002
Chemical:	RADIUM 226 COUNTING ERROR	Report units:	PCI/L
Dir:	0.		
Sample date:	12-APR-17	Finding:	0.283
Chemical:	RADIUM 228 COUNTING ERROR	Report units:	PCI/L
Dir:	0.		
Sample date:	12-APR-17	Finding:	0.363
Chemical:	RADIUM 226 MDA95	Report units:	PCI/L
Dir:	0.		
Sample date:	12-APR-17	Finding:	0.192
Chemical:	RADIUM 228 MDA95	Report units:	PCI/L
Dir:	0.		
Sample date:	12-APR-17	Finding:	740.
Chemical:	SPECIFIC CONDUCTANCE	Report units:	US
Dir:	0.		
Sample date:	12-APR-17	Finding:	7.72
Chemical:	PH, LABORATORY	Report units:	Not Reported
Dir:	0.		
Sample date:	12-APR-17	Finding:	250.
Chemical:	ALKALINITY (TOTAL) AS CaCO3	Report units:	MG/L
Dir:	0.		
Sample date:	12-APR-17	Finding:	300.
Chemical:	BICARBONATE ALKALINITY	Report units:	MG/L
Dir:	0.		
Sample date:	07-MAR-17	Finding:	4.6
Chemical:	NITRATE (AS N)	Report units:	MG/L
Dir:	0.4		
Sample date:	07-MAR-17	Finding:	0.51
Chemical:	CARBON TETRACHLORIDE	Report units:	UG/L
Dir:	0.5		
Sample date:	07-MAR-17	Finding:	24.
Chemical:	TETRACHLOROETHYLENE	Report units:	UG/L
Dir:	0.5		

## GEOCHECK® - PHYSICAL SETTING SOURCE MAP FINDINGS

Sample date:	07-MAR-17	Finding:	8.2
Chemical:	TRICHLOROETHYLENE	Report units:	UG/L
Dir:	0.5		
Sample date:	07-MAR-17	Finding:	7.5e-002
Chemical:	1,2,3-TRICHLOROPROPANE	Report units:	UG/L
Dir:	5.e-003		
Sample date:	07-MAR-17	Finding:	1.8
Chemical:	CHROMIUM, HEXAVALENT	Report units:	UG/L
Dir:	1.		
Sample date:	09-FEB-17	Finding:	26.
Chemical:	TETRACHLOROETHYLENE	Report units:	UG/L
Dir:	0.5		
Sample date:	09-FEB-17	Finding:	6.3
Chemical:	TRICHLOROETHYLENE	Report units:	UG/L
Dir:	0.5		
Sample date:	09-FEB-17	Finding:	470.
Chemical:	TOTAL DISSOLVED SOLIDS	Report units:	MG/L
Dir:	0.		
Sample date:	09-FEB-17	Finding:	245000.
Chemical:	CARBON DIOXIDE	Report units:	UG/L
Dir:	0.		
Sample date:	09-FEB-17	Finding:	7.1e-002
Chemical:	1,2,3-TRICHLOROPROPANE	Report units:	UG/L
Dir:	5.e-003		
Sample date:	09-FEB-17	Finding:	7.83
Chemical:	PH, LABORATORY	Report units:	Not Reported
Dir:	0.		
Sample date:	09-FEB-17	Finding:	4.3
Chemical:	NITRATE (AS N)	Report units:	MG/L
Dir:	0.4		
Sample date:	09-FEB-17	Finding:	1.8
Chemical:	CHROMIUM, HEXAVALENT	Report units:	UG/L
Dir:	1.		
Sample date:	09-FEB-17	Finding:	22.
Chemical:	MAGNESIUM	Report units:	MG/L
Dir:	0.		
Sample date:	09-FEB-17	Finding:	81.6
Chemical:	CALCIUM	Report units:	MG/L
Dir:	0.		
Sample date:	09-FEB-17	Finding:	294.
Chemical:	HARDNESS (TOTAL) AS CaCO3	Report units:	MG/L
Dir:	0.		
Sample date:	09-FEB-17	Finding:	330.
Chemical:	BICARBONATE ALKALINITY	Report units:	MG/L
Dir:	0.		
Sample date:	09-FEB-17	Finding:	270.
Chemical:	ALKALINITY (TOTAL) AS CaCO3	Report units:	MG/L

## GEOCHECK® - PHYSICAL SETTING SOURCE MAP FINDINGS

Dir:	0.		
Sample date:	01-NOV-16	Finding:	1.8
Chemical:	CHROMIUM, HEXAVALENT	Report units:	UG/L
Dir:	1.		
Sample date:	01-NOV-16	Finding:	10.
Chemical:	TRICHLOROETHYLENE	Report units:	UG/L
Dir:	0.5		
Sample date:	01-NOV-16	Finding:	28.
Chemical:	TETRACHLOROETHYLENE	Report units:	UG/L
Dir:	0.5		
Sample date:	01-NOV-16	Finding:	0.66
Chemical:	TOTAL TRIHALOMETHANES	Report units:	UG/L
Dir:	0.		
Sample date:	01-NOV-16	Finding:	5.
Chemical:	NITRATE (AS N)	Report units:	MG/L
Dir:	0.4		
Sample date:	04-OCT-16	Finding:	0.75
Chemical:	CARBON TETRACHLORIDE	Report units:	UG/L
Dir:	0.5		
Sample date:	04-OCT-16	Finding:	1.8
Chemical:	CHROMIUM, HEXAVALENT	Report units:	UG/L
Dir:	1.		
Sample date:	04-OCT-16	Finding:	23.
Chemical:	MAGNESIUM	Report units:	MG/L
Dir:	0.		
Sample date:	04-OCT-16	Finding:	87.
Chemical:	CALCIUM	Report units:	MG/L
Dir:	0.		
Sample date:	04-OCT-16	Finding:	310.
Chemical:	HARDNESS (TOTAL) AS CaCO <sub>3</sub>	Report units:	MG/L
Dir:	0.		
Sample date:	04-OCT-16	Finding:	5.2
Chemical:	NITRATE (AS N)	Report units:	MG/L
Dir:	0.4		
Sample date:	04-OCT-16	Finding:	290.
Chemical:	BICARBONATE ALKALINITY	Report units:	MG/L
Dir:	0.		
Sample date:	04-OCT-16	Finding:	240.
Chemical:	ALKALINITY (TOTAL) AS CaCO <sub>3</sub>	Report units:	MG/L
Dir:	0.		
Sample date:	04-OCT-16	Finding:	7.9
Chemical:	PH, LABORATORY	Report units:	Not Reported
Dir:	0.		
Sample date:	04-OCT-16	Finding:	32.
Chemical:	TETRACHLOROETHYLENE	Report units:	UG/L
Dir:	0.5		

## GEOCHECK® - PHYSICAL SETTING SOURCE MAP FINDINGS

Sample date:	04-OCT-16	Finding:	12.
Chemical:	TRICHLOROETHYLENE	Report units:	UG/L
Dir:	0.5		
Sample date:	04-OCT-16	Finding:	460.
Chemical:	TOTAL DISSOLVED SOLIDS	Report units:	MG/L
Dir:	0.		
Sample date:	04-OCT-16	Finding:	6000.
Chemical:	CARBON DIOXIDE	Report units:	UG/L
Dir:	0.		
Sample date:	04-OCT-16	Finding:	0.81
Chemical:	TOTAL TRIHALOMETHANES	Report units:	UG/L
Dir:	0.		
Sample date:	02-AUG-16	Finding:	0.55
Chemical:	CARBON TETRACHLORIDE	Report units:	UG/L
Dir:	0.5		
Sample date:	02-AUG-16	Finding:	1.9
Chemical:	CHROMIUM, HEXAVALENT	Report units:	UG/L
Dir:	1.		
Sample date:	02-AUG-16	Finding:	5.1
Chemical:	NITRATE (AS N)	Report units:	MG/L
Dir:	0.4		
Sample date:	02-AUG-16	Finding:	33.
Chemical:	TETRACHLOROETHYLENE	Report units:	UG/L
Dir:	0.5		
Sample date:	02-AUG-16	Finding:	0.76
Chemical:	TOTAL TRIHALOMETHANES	Report units:	UG/L
Dir:	0.		
Sample date:	02-AUG-16	Finding:	11.
Chemical:	TRICHLOROETHYLENE	Report units:	UG/L
Dir:	0.5		
Sample date:	02-AUG-16	Finding:	0.54
Chemical:	DICHLORODIFLUOROMETHANE (FREON 12)	Report units:	UG/L
Dir:	0.5		
Sample date:	06-JUL-16	Finding:	0.72
Chemical:	TOTAL TRIHALOMETHANES	Report units:	UG/L
Dir:	0.		
Sample date:	06-JUL-16	Finding:	460.
Chemical:	TOTAL DISSOLVED SOLIDS	Report units:	MG/L
Dir:	0.		
Sample date:	06-JUL-16	Finding:	9.5
Chemical:	TRICHLOROETHYLENE	Report units:	UG/L
Dir:	0.5		
Sample date:	06-JUL-16	Finding:	0.52
Chemical:	DICHLORODIFLUOROMETHANE (FREON 12)	Report units:	UG/L
Dir:	0.5		
Sample date:	06-JUL-16	Finding:	31.
Chemical:	TETRACHLOROETHYLENE	Report units:	UG/L

## GEOCHECK® - PHYSICAL SETTING SOURCE MAP FINDINGS

Dir:	0.5		
Sample date:	06-JUL-16	Finding:	0.6
Chemical:	CARBON TETRACHLORIDE	Report units:	UG/L
Dir:	0.5		
Sample date:	06-JUL-16	Finding:	1.8
Chemical:	CHROMIUM, HEXAVALENT	Report units:	UG/L
Dir:	1.		
Sample date:	06-JUL-16	Finding:	24.
Chemical:	MAGNESIUM	Report units:	MG/L
Dir:	0.		
Sample date:	06-JUL-16	Finding:	86.
Chemical:	CALCIUM	Report units:	MG/L
Dir:	0.		
Sample date:	06-JUL-16	Finding:	310.
Chemical:	HARDNESS (TOTAL) AS CaCO <sub>3</sub>	Report units:	MG/L
Dir:	0.		
Sample date:	06-JUL-16	Finding:	5.
Chemical:	NITRATE (AS N)	Report units:	MG/L
Dir:	0.4		
Sample date:	06-JUL-16	Finding:	290.
Chemical:	BICARBONATE ALKALINITY	Report units:	MG/L
Dir:	0.		
Sample date:	06-JUL-16	Finding:	240.
Chemical:	ALKALINITY (TOTAL) AS CaCO <sub>3</sub>	Report units:	MG/L
Dir:	0.		
Sample date:	06-JUL-16	Finding:	7.7
Chemical:	PH, LABORATORY	Report units:	Not Reported
Dir:	0.		
Sample date:	06-JUL-16	Finding:	9500.
Chemical:	CARBON DIOXIDE	Report units:	UG/L
Dir:	0.		
Sample date:	06-MAY-16	Finding:	5.
Chemical:	NITRATE (AS N)	Report units:	MG/L
Dir:	0.4		
Sample date:	06-MAY-16	Finding:	1.8
Chemical:	CHROMIUM, HEXAVALENT	Report units:	UG/L
Dir:	1.		
Sample date:	06-MAY-16	Finding:	23.
Chemical:	TETRACHLOROETHYLENE	Report units:	UG/L
Dir:	0.5		
Sample date:	06-MAY-16	Finding:	7.6
Chemical:	TRICHLOROETHYLENE	Report units:	UG/L
Dir:	0.5		
Sample date:	06-MAY-16	Finding:	0.61
Chemical:	TOTAL TRIHALOMETHANES	Report units:	UG/L
Dir:	0.		



## GEOCHECK® - PHYSICAL SETTING SOURCE MAP FINDINGS

Sample date:	13-APR-16	Finding:	13.
Chemical:	AGGRSSIVE INDEX (CORROSIVITY)	Report units:	Not Reported
Dir:	0.		
Sample date:	13-APR-16	Finding:	4.9
Chemical:	NITRATE + NITRITE (AS N)	Report units:	MG/L
Dir:	0.4		
Sample date:	13-APR-16	Finding:	730.
Chemical:	SPECIFIC CONDUCTANCE	Report units:	US
Dir:	0.		
Sample date:	13-APR-16	Finding:	7.9
Chemical:	PH, LABORATORY	Report units:	Not Reported
Dir:	0.		
Sample date:	13-APR-16	Finding:	240.
Chemical:	ALKALINITY (TOTAL) AS CaCO3	Report units:	MG/L
Dir:	0.		
Sample date:	13-APR-16	Finding:	290.
Chemical:	BICARBONATE ALKALINITY	Report units:	MG/L
Dir:	0.		
Sample date:	13-APR-16	Finding:	4.9
Chemical:	NITRATE (AS N)	Report units:	MG/L
Dir:	0.4		
Sample date:	13-APR-16	Finding:	6.e-002
Chemical:	SULFIDE	Report units:	MG/L
Dir:	0.		
Sample date:	13-APR-16	Finding:	310.
Chemical:	HARDNESS (TOTAL) AS CaCO3	Report units:	MG/L
Dir:	0.		
Sample date:	13-APR-16	Finding:	87.
Chemical:	CALCIUM	Report units:	MG/L
Dir:	0.		
Sample date:	13-APR-16	Finding:	23.
Chemical:	MAGNESIUM	Report units:	MG/L
Dir:	0.		
Sample date:	13-APR-16	Finding:	31.
Chemical:	SODIUM	Report units:	MG/L
Dir:	0.		
Sample date:	13-APR-16	Finding:	4.7
Chemical:	POTASSIUM	Report units:	MG/L
Dir:	0.		
Sample date:	13-APR-16	Finding:	31.
Chemical:	CHLORIDE	Report units:	MG/L
Dir:	0.		
Sample date:	13-APR-16	Finding:	76.
Chemical:	SULFATE	Report units:	MG/L
Dir:	0.5		
Sample date:	13-APR-16	Finding:	0.46
Chemical:	FLUORIDE (F) (NATURAL-SOURCE)	Report units:	MG/L

## GEOCHECK® - PHYSICAL SETTING SOURCE MAP FINDINGS

Dir:	0.1		
Sample date:	13-APR-16	Finding:	120.
Chemical:	BARIUM	Report units:	UG/L
Dir:	100.		
Sample date:	13-APR-16	Finding:	160.
Chemical:	BORON	Report units:	UG/L
Dir:	100.		
Sample date:	13-APR-16	Finding:	1.9
Chemical:	CHROMIUM, HEXAVALENT	Report units:	UG/L
Dir:	1.		
Sample date:	13-APR-16	Finding:	5.7
Chemical:	MOLYBDENUM	Report units:	UG/L
Dir:	0.		
Sample date:	13-APR-16	Finding:	3.7
Chemical:	VANADIUM	Report units:	UG/L
Dir:	3.		
Sample date:	13-APR-16	Finding:	32.
Chemical:	TETRACHLOROETHYLENE	Report units:	UG/L
Dir:	0.5		
Sample date:	13-APR-16	Finding:	8.9
Chemical:	TRICHLOROETHYLENE	Report units:	UG/L
Dir:	0.5		
Sample date:	13-APR-16	Finding:	460.
Chemical:	TOTAL DISSOLVED SOLIDS	Report units:	MG/L
Dir:	0.		
Sample date:	13-APR-16	Finding:	1.3
Chemical:	LANGELIER INDEX @ 60 C	Report units:	Not Reported
Dir:	0.		
Sample date:	13-APR-16	Finding:	6000.
Chemical:	CARBON DIOXIDE	Report units:	UG/L
Dir:	0.		
Sample date:	13-APR-16	Finding:	0.63
Chemical:	TOTAL TRIHALOMETHANES	Report units:	UG/L
Dir:	0.		
Sample date:	01-MAR-16	Finding:	9.7e-002
Chemical:	1,2,3-TRICHLOROPROPANE	Report units:	UG/L
Dir:	5.e-003		
Sample date:	01-MAR-16	Finding:	5.
Chemical:	NITRATE (AS N)	Report units:	MG/L
Dir:	0.4		
Sample date:	01-MAR-16	Finding:	1.8
Chemical:	CHROMIUM, HEXAVALENT	Report units:	UG/L
Dir:	1.		
Sample date:	01-MAR-16	Finding:	36.
Chemical:	TETRACHLOROETHYLENE	Report units:	UG/L
Dir:	0.5		

## GEOCHECK® - PHYSICAL SETTING SOURCE MAP FINDINGS

Sample date:	01-MAR-16	Finding:	0.67
Chemical:	DICHLORODIFLUOROMETHANE (FREON 12)	Report units:	UG/L
Dir:	0.5		
Sample date:	01-MAR-16	Finding:	9.7
Chemical:	TRICHLOROETHYLENE	Report units:	UG/L
Dir:	0.5		
Sample date:	01-MAR-16	Finding:	0.74
Chemical:	TOTAL TRIHALOMETHANES	Report units:	UG/L
Dir:	0.		
Sample date:	02-FEB-16	Finding:	5.1
Chemical:	NITRATE (AS N)	Report units:	MG/L
Dir:	0.4		
Sample date:	02-FEB-16	Finding:	1.9
Chemical:	CHROMIUM, HEXAVALENT	Report units:	UG/L
Dir:	1.		
Sample date:	02-FEB-16	Finding:	0.52
Chemical:	CARBON TETRACHLORIDE	Report units:	UG/L
Dir:	0.5		
Sample date:	02-FEB-16	Finding:	29.
Chemical:	TETRACHLOROETHYLENE	Report units:	UG/L
Dir:	0.5		
Sample date:	02-FEB-16	Finding:	9.4
Chemical:	TRICHLOROETHYLENE	Report units:	UG/L
Dir:	0.5		
Sample date:	02-FEB-16	Finding:	0.74
Chemical:	TOTAL TRIHALOMETHANES	Report units:	UG/L
Dir:	0.		
Sample date:	02-FEB-16	Finding:	4.9e-003
Chemical:	N-NITROSODI-N-BUTYLAMINE (NDBA)	Report units:	UG/L
Dir:	0.		
Sample date:	06-JAN-16	Finding:	0.79
Chemical:	TOTAL TRIHALOMETHANES	Report units:	UG/L
Dir:	0.		
Sample date:	06-JAN-16	Finding:	470.
Chemical:	TOTAL DISSOLVED SOLIDS	Report units:	MG/L
Dir:	0.		
Sample date:	06-JAN-16	Finding:	10.
Chemical:	TRICHLOROETHYLENE	Report units:	UG/L
Dir:	0.5		
Sample date:	06-JAN-16	Finding:	0.63
Chemical:	DICHLORODIFLUOROMETHANE (FREON 12)	Report units:	UG/L
Dir:	0.5		
Sample date:	06-JAN-16	Finding:	33.
Chemical:	TETRACHLOROETHYLENE	Report units:	UG/L
Dir:	0.5		
Sample date:	06-JAN-16	Finding:	0.89
Chemical:	CARBON TETRACHLORIDE	Report units:	UG/L

## GEOCHECK® - PHYSICAL SETTING SOURCE MAP FINDINGS

Dir:	0.5		
Sample date:	06-JAN-16	Finding:	1.8
Chemical:	CHROMIUM, HEXAVALENT	Report units:	UG/L
Dir:	1.		
Sample date:	06-JAN-16	Finding:	24.
Chemical:	MAGNESIUM	Report units:	MG/L
Dir:	0.		
Sample date:	06-JAN-16	Finding:	91.
Chemical:	CALCIUM	Report units:	MG/L
Dir:	0.		
Sample date:	06-JAN-16	Finding:	330.
Chemical:	HARDNESS (TOTAL) AS CaCO <sub>3</sub>	Report units:	MG/L
Dir:	0.		
Sample date:	06-JAN-16	Finding:	5.1
Chemical:	NITRATE (AS N)	Report units:	MG/L
Dir:	0.4		
Sample date:	06-JAN-16	Finding:	290.
Chemical:	BICARBONATE ALKALINITY	Report units:	MG/L
Dir:	0.		
Sample date:	06-JAN-16	Finding:	7.8
Chemical:	PH, LABORATORY	Report units:	Not Reported
Dir:	0.		
Sample date:	06-JAN-16	Finding:	240.
Chemical:	ALKALINITY (TOTAL) AS CaCO <sub>3</sub>	Report units:	MG/L
Dir:	0.		
Sample date:	02-DEC-15	Finding:	5.4
Chemical:	NITRATE (AS N)	Report units:	MG/L
Dir:	0.4		
Sample date:	02-DEC-15	Finding:	1.9
Chemical:	CHROMIUM, HEXAVALENT	Report units:	UG/L
Dir:	1.		
Sample date:	02-DEC-15	Finding:	29.
Chemical:	TETRACHLOROETHYLENE	Report units:	UG/L
Dir:	0.5		
Sample date:	02-DEC-15	Finding:	0.7
Chemical:	TOTAL TRIHALOMETHANES	Report units:	UG/L
Dir:	0.		
Sample date:	02-DEC-15	Finding:	24.
Chemical:	NITRATE (AS NO <sub>3</sub> )	Report units:	MG/L
Dir:	2.		
Sample date:	02-DEC-15	Finding:	2.6e-003
Chemical:	N-NITROSODIETHYLAMINE (NDEA)	Report units:	UG/L
Dir:	0.		
Sample date:	02-DEC-15	Finding:	9.
Chemical:	TRICHLOROETHYLENE	Report units:	UG/L
Dir:	0.5		

## GEOCHECK® - PHYSICAL SETTING SOURCE MAP FINDINGS

Sample date:	03-NOV-15	Finding:	5.5
Chemical:	NITRATE (AS N)	Report units:	MG/L
Dir:	0.4		
Sample date:	03-NOV-15	Finding:	1.9
Chemical:	CHROMIUM, HEXAVALENT	Report units:	UG/L
Dir:	1.		
Sample date:	03-NOV-15	Finding:	28.
Chemical:	TETRACHLOROETHYLENE	Report units:	UG/L
Dir:	0.5		
Sample date:	03-NOV-15	Finding:	0.76
Chemical:	TOTAL TRIHALOMETHANES	Report units:	UG/L
Dir:	0.		
Sample date:	03-NOV-15	Finding:	24.
Chemical:	NITRATE (AS NO3)	Report units:	MG/L
Dir:	2.		
Sample date:	03-NOV-15	Finding:	8.2
Chemical:	TRICHLOROETHYLENE	Report units:	UG/L
Dir:	0.5		
Sample date:	07-OCT-15	Finding:	7.9
Chemical:	PH, LABORATORY	Report units:	Not Reported
Dir:	0.		
Sample date:	07-OCT-15	Finding:	0.87
Chemical:	TOTAL TRIHALOMETHANES	Report units:	UG/L
Dir:	0.		
Sample date:	07-OCT-15	Finding:	290.
Chemical:	BICARBONATE ALKALINITY	Report units:	MG/L
Dir:	0.		
Sample date:	07-OCT-15	Finding:	5.2
Chemical:	NITRATE (AS N)	Report units:	MG/L
Dir:	0.4		
Sample date:	07-OCT-15	Finding:	340.
Chemical:	HARDNESS (TOTAL) AS CaCO3	Report units:	MG/L
Dir:	0.		
Sample date:	07-OCT-15	Finding:	93.
Chemical:	CALCIUM	Report units:	MG/L
Dir:	0.		
Sample date:	07-OCT-15	Finding:	25.
Chemical:	MAGNESIUM	Report units:	MG/L
Dir:	0.		
Sample date:	07-OCT-15	Finding:	1.9
Chemical:	CHROMIUM, HEXAVALENT	Report units:	UG/L
Dir:	1.		
Sample date:	07-OCT-15	Finding:	0.61
Chemical:	CARBON TETRACHLORIDE	Report units:	UG/L
Dir:	0.5		
Sample date:	07-OCT-15	Finding:	29.
Chemical:	TETRACHLOROETHYLENE	Report units:	UG/L

## GEOCHECK® - PHYSICAL SETTING SOURCE MAP FINDINGS

Dir:	0.5		
Sample date:	07-OCT-15	Finding:	0.52
Chemical:	DICHLORODIFLUOROMETHANE (FREON 12)	Report units:	UG/L
Dir:	0.5		
Sample date:	07-OCT-15	Finding:	9.
Chemical:	TRICHLOROETHYLENE	Report units:	UG/L
Dir:	0.5		
Sample date:	07-OCT-15	Finding:	460.
Chemical:	TOTAL DISSOLVED SOLIDS	Report units:	MG/L
Dir:	0.		
Sample date:	07-OCT-15	Finding:	23.
Chemical:	NITRATE (AS NO3)	Report units:	MG/L
Dir:	2.		
Sample date:	07-OCT-15	Finding:	6000.
Chemical:	CARBON DIOXIDE	Report units:	UG/L
Dir:	0.		
Sample date:	07-OCT-15	Finding:	240.
Chemical:	ALKALINITY (TOTAL) AS CaCO3	Report units:	MG/L
Dir:	0.		
Sample date:	02-SEP-15	Finding:	1.9
Chemical:	CHROMIUM, HEXAVALENT	Report units:	UG/L
Dir:	1.		
Sample date:	02-SEP-15	Finding:	0.67
Chemical:	CARBON TETRACHLORIDE	Report units:	UG/L
Dir:	0.5		
Sample date:	02-SEP-15	Finding:	35.
Chemical:	TETRACHLOROETHYLENE	Report units:	UG/L
Dir:	0.5		
Sample date:	02-SEP-15	Finding:	0.85
Chemical:	TOTAL TRIHALOMETHANES	Report units:	UG/L
Dir:	0.		
Sample date:	02-SEP-15	Finding:	23.
Chemical:	NITRATE (AS NO3)	Report units:	MG/L
Dir:	2.		
Sample date:	02-SEP-15	Finding:	10.
Chemical:	TRICHLOROETHYLENE	Report units:	UG/L
Dir:	0.5		
Sample date:	06-AUG-15	Finding:	2.6
Chemical:	CHROMIUM, HEXAVALENT	Report units:	UG/L
Dir:	1.		
Sample date:	06-AUG-15	Finding:	57.
Chemical:	TETRACHLOROETHYLENE	Report units:	UG/L
Dir:	0.5		
Sample date:	06-AUG-15	Finding:	0.52
Chemical:	1,1-DICHLOROETHYLENE	Report units:	UG/L
Dir:	0.5		

## GEOCHECK® - PHYSICAL SETTING SOURCE MAP FINDINGS

Sample date:	06-AUG-15	Finding:	0.93
Chemical:	TOTAL TRIHALOMETHANES	Report units:	UG/L
Dir:	0.		
Sample date:	06-AUG-15	Finding:	23.
Chemical:	NITRATE (AS NO3)	Report units:	MG/L
Dir:	2.		
Sample date:	06-AUG-15	Finding:	17.
Chemical:	TRICHLOROETHYLENE	Report units:	UG/L
Dir:	0.5		
Sample date:	07-JUL-15	Finding:	480.
Chemical:	TOTAL DISSOLVED SOLIDS	Report units:	MG/L
Dir:	0.		
Sample date:	07-JUL-15	Finding:	9.5
Chemical:	TRICHLOROETHYLENE	Report units:	UG/L
Dir:	0.5		
Sample date:	07-JUL-15	Finding:	6000.
Chemical:	CARBON DIOXIDE	Report units:	UG/L
Dir:	0.		
Sample date:	07-JUL-15	Finding:	0.73
Chemical:	TOTAL TRIHALOMETHANES	Report units:	UG/L
Dir:	0.		
Sample date:	07-JUL-15	Finding:	7.9
Chemical:	PH, LABORATORY	Report units:	Not Reported
Dir:	0.		
Sample date:	07-JUL-15	Finding:	240.
Chemical:	ALKALINITY (TOTAL) AS CaCO3	Report units:	MG/L
Dir:	0.		
Sample date:	07-JUL-15	Finding:	290.
Chemical:	BICARBONATE ALKALINITY	Report units:	MG/L
Dir:	0.		
Sample date:	07-JUL-15	Finding:	340.
Chemical:	HARDNESS (TOTAL) AS CaCO3	Report units:	MG/L
Dir:	0.		
Sample date:	07-JUL-15	Finding:	94.
Chemical:	CALCIUM	Report units:	MG/L
Dir:	0.		
Sample date:	07-JUL-15	Finding:	26.
Chemical:	MAGNESIUM	Report units:	MG/L
Dir:	0.		
Sample date:	07-JUL-15	Finding:	1.9
Chemical:	CHROMIUM, HEXAVALENT	Report units:	UG/L
Dir:	1.		
Sample date:	07-JUL-15	Finding:	34.
Chemical:	TETRACHLOROETHYLENE	Report units:	UG/L
Dir:	0.5		
Sample date:	07-JUL-15	Finding:	0.55
Chemical:	DICHLORODIFLUOROMETHANE (FREON 12)	Report units:	UG/L

## GEOCHECK® - PHYSICAL SETTING SOURCE MAP FINDINGS

Dir:	0.5		
Sample date:	07-JUL-15	Finding:	22.
Chemical:	NITRATE (AS NO3)	Report units:	MG/L
Dir:	2.		
Sample date:	04-JUN-15	Finding:	2.2
Chemical:	CHROMIUM, HEXAVALENT	Report units:	UG/L
Dir:	1.		
Sample date:	04-JUN-15	Finding:	37.
Chemical:	TETRACHLOROETHYLENE	Report units:	UG/L
Dir:	0.5		
Sample date:	04-JUN-15	Finding:	0.75
Chemical:	TOTAL TRIHALOMETHANES	Report units:	UG/L
Dir:	0.		
Sample date:	04-JUN-15	Finding:	22.
Chemical:	NITRATE (AS NO3)	Report units:	MG/L
Dir:	2.		
Sample date:	04-JUN-15	Finding:	10.
Chemical:	TRICHLOROETHYLENE	Report units:	UG/L
Dir:	0.5		
Sample date:	05-MAY-15	Finding:	2.
Chemical:	CHROMIUM, HEXAVALENT	Report units:	UG/L
Dir:	1.		
Sample date:	05-MAY-15	Finding:	31.
Chemical:	TETRACHLOROETHYLENE	Report units:	UG/L
Dir:	0.5		
Sample date:	05-MAY-15	Finding:	0.65
Chemical:	TOTAL TRIHALOMETHANES	Report units:	UG/L
Dir:	0.		
Sample date:	05-MAY-15	Finding:	22.
Chemical:	NITRATE (AS NO3)	Report units:	MG/L
Dir:	2.		
Sample date:	05-MAY-15	Finding:	8.4
Chemical:	TRICHLOROETHYLENE	Report units:	UG/L
Dir:	0.5		
Sample date:	15-APR-15	Finding:	720.
Chemical:	SPECIFIC CONDUCTANCE	Report units:	US
Dir:	0.		
Sample date:	15-APR-15	Finding:	7.7
Chemical:	PH, LABORATORY	Report units:	Not Reported
Dir:	0.		
Sample date:	15-APR-15	Finding:	240.
Chemical:	ALKALINITY (TOTAL) AS CaCO3	Report units:	MG/L
Dir:	0.		
Sample date:	15-APR-15	Finding:	300.
Chemical:	BICARBONATE ALKALINITY	Report units:	MG/L
Dir:	0.		



## GEOCHECK® - PHYSICAL SETTING SOURCE MAP FINDINGS

Sample date:	15-APR-15	Finding:	310.
Chemical:	HARDNESS (TOTAL) AS CaCO <sub>3</sub>	Report units:	MG/L
Dir:	0.		
Sample date:	15-APR-15	Finding:	87.
Chemical:	CALCIUM	Report units:	MG/L
Dir:	0.		
Sample date:	15-APR-15	Finding:	23.
Chemical:	MAGNESIUM	Report units:	MG/L
Dir:	0.		
Sample date:	15-APR-15	Finding:	31.
Chemical:	SODIUM	Report units:	MG/L
Dir:	0.		
Sample date:	15-APR-15	Finding:	4.6
Chemical:	POTASSIUM	Report units:	MG/L
Dir:	0.		
Sample date:	15-APR-15	Finding:	31.
Chemical:	CHLORIDE	Report units:	MG/L
Dir:	0.		
Sample date:	15-APR-15	Finding:	78.
Chemical:	SULFATE	Report units:	MG/L
Dir:	0.5		
Sample date:	15-APR-15	Finding:	0.51
Chemical:	FLUORIDE (F) (NATURAL-SOURCE)	Report units:	MG/L
Dir:	0.1		
Sample date:	15-APR-15	Finding:	110.
Chemical:	BARIUM	Report units:	UG/L
Dir:	100.		
Sample date:	15-APR-15	Finding:	150.
Chemical:	BORON	Report units:	UG/L
Dir:	100.		
Sample date:	15-APR-15	Finding:	2.
Chemical:	CHROMIUM, HEXAVALENT	Report units:	UG/L
Dir:	1.		
Sample date:	15-APR-15	Finding:	5.7
Chemical:	MOLYBDENUM	Report units:	UG/L
Dir:	0.		
Sample date:	15-APR-15	Finding:	3.5
Chemical:	VANADIUM	Report units:	UG/L
Dir:	3.		
Sample date:	15-APR-15	Finding:	0.54
Chemical:	CARBON TETRACHLORIDE	Report units:	UG/L
Dir:	0.5		
Sample date:	15-APR-15	Finding:	41.
Chemical:	TETRACHLOROETHYLENE	Report units:	UG/L
Dir:	0.5		
Sample date:	15-APR-15	Finding:	0.51
Chemical:	DICHLORODIFLUOROMETHANE (FREON 12)	Report units:	UG/L

## GEOCHECK® - PHYSICAL SETTING SOURCE MAP FINDINGS

Dir:	0.5		
Sample date:	15-APR-15	Finding:	9.9
Chemical:	TRICHLOROETHYLENE	Report units:	UG/L
Dir:	0.5		
Sample date:	15-APR-15	Finding:	450.
Chemical:	TOTAL DISSOLVED SOLIDS	Report units:	MG/L
Dir:	0.		
Sample date:	15-APR-15	Finding:	1.1
Chemical:	LANGELIER INDEX @ 60 C	Report units:	Not Reported
Dir:	0.		
Sample date:	15-APR-15	Finding:	22.
Chemical:	NITRATE (AS NO3)	Report units:	MG/L
Dir:	2.		
Sample date:	15-APR-15	Finding:	9800.
Chemical:	CARBON DIOXIDE	Report units:	UG/L
Dir:	0.		
Sample date:	15-APR-15	Finding:	8.e-002
Chemical:	TURBIDITY, LABORATORY	Report units:	NTU
Dir:	0.1		
Sample date:	15-APR-15	Finding:	0.72
Chemical:	TOTAL TRIHALOMETHANES	Report units:	UG/L
Dir:	0.		
Sample date:	15-APR-15	Finding:	13.
Chemical:	AGGRSSIVE INDEX (CORROSIVITY)	Report units:	Not Reported
Dir:	0.		
Sample date:	15-APR-15	Finding:	5000.
Chemical:	NITRATE + NITRITE (AS N)	Report units:	MG/L
Dir:	0.4		
Sample date:	03-MAR-15	Finding:	22.
Chemical:	NITRATE (AS NO3)	Report units:	MG/L
Dir:	2.		
Sample date:	03-MAR-15	Finding:	14.
Chemical:	TRICHLOROETHYLENE	Report units:	UG/L
Dir:	0.5		
Sample date:	03-MAR-15	Finding:	0.58
Chemical:	1,1-DICHLOROETHYLENE	Report units:	UG/L
Dir:	0.5		
Sample date:	03-MAR-15	Finding:	55.
Chemical:	TETRACHLOROETHYLENE	Report units:	UG/L
Dir:	0.5		
Sample date:	03-MAR-15	Finding:	0.65
Chemical:	CARBON TETRACHLORIDE	Report units:	UG/L
Dir:	0.5		
Sample date:	03-MAR-15	Finding:	2.2
Chemical:	CHROMIUM, HEXAVALENT	Report units:	UG/L
Dir:	1.		

## GEOCHECK® - PHYSICAL SETTING SOURCE MAP FINDINGS

Sample date:	03-MAR-15	Finding:	0.92
Chemical:	TOTAL TRIHALOMETHANES	Report units:	UG/L
Dir:	0.		
Sample date:	09-FEB-15	Finding:	21.
Chemical:	NITRATE (AS NO3)	Report units:	MG/L
Dir:	2.		
Sample date:	04-FEB-15	Finding:	14.
Chemical:	TRICHLOROETHYLENE	Report units:	UG/L
Dir:	0.5		
Sample date:	04-FEB-15	Finding:	2.8
Chemical:	CHROMIUM, HEXAVALENT	Report units:	UG/L
Dir:	1.		
Sample date:	04-FEB-15	Finding:	0.59
Chemical:	1,1-DICHLOROETHYLENE	Report units:	UG/L
Dir:	0.5		
Sample date:	04-FEB-15	Finding:	60.
Chemical:	TETRACHLOROETHYLENE	Report units:	UG/L
Dir:	0.5		
Sample date:	04-FEB-15	Finding:	0.67
Chemical:	TOTAL TRIHALOMETHANES	Report units:	UG/L
Dir:	0.		
Sample date:	29-JAN-15	Finding:	7500.
Chemical:	CARBON DIOXIDE	Report units:	UG/L
Dir:	0.		
Sample date:	29-JAN-15	Finding:	25.
Chemical:	NITRATE (AS NO3)	Report units:	MG/L
Dir:	2.		
Sample date:	29-JAN-15	Finding:	450.
Chemical:	TOTAL DISSOLVED SOLIDS	Report units:	MG/L
Dir:	0.		
Sample date:	29-JAN-15	Finding:	24.
Chemical:	TRICHLOROETHYLENE	Report units:	UG/L
Dir:	0.5		
Sample date:	29-JAN-15	Finding:	1.
Chemical:	1,1-DICHLOROETHYLENE	Report units:	UG/L
Dir:	0.5		
Sample date:	29-JAN-15	Finding:	96.
Chemical:	TETRACHLOROETHYLENE	Report units:	UG/L
Dir:	0.5		
Sample date:	29-JAN-15	Finding:	4.7
Chemical:	CHROMIUM, HEXAVALENT	Report units:	UG/L
Dir:	1.		
Sample date:	29-JAN-15	Finding:	25.
Chemical:	MAGNESIUM	Report units:	MG/L
Dir:	0.		
Sample date:	29-JAN-15	Finding:	88.
Chemical:	CALCIUM	Report units:	MG/L

## GEOCHECK® - PHYSICAL SETTING SOURCE MAP FINDINGS

Dir:	0.		
Sample date:	29-JAN-15	Finding:	320.
Chemical:	HARDNESS (TOTAL) AS CaCO <sub>3</sub>	Report units:	MG/L
Dir:	0.		
Sample date:	29-JAN-15	Finding:	290.
Chemical:	BICARBONATE ALKALINITY	Report units:	MG/L
Dir:	0.		
Sample date:	29-JAN-15	Finding:	240.
Chemical:	ALKALINITY (TOTAL) AS CaCO <sub>3</sub>	Report units:	MG/L
Dir:	0.		
Sample date:	29-JAN-15	Finding:	7.8
Chemical:	PH, LABORATORY	Report units:	Not Reported
Dir:	0.		
Sample date:	29-JAN-15	Finding:	0.98
Chemical:	TOTAL TRIHALOMETHANES	Report units:	UG/L
Dir:	0.		
Sample date:	10-NOV-14	Finding:	10.
Chemical:	TRICHLOROETHYLENE	Report units:	UG/L
Dir:	0.5		
Sample date:	10-NOV-14	Finding:	20.
Chemical:	NITRATE (AS NO <sub>3</sub> )	Report units:	MG/L
Dir:	2.		
Sample date:	10-NOV-14	Finding:	0.65
Chemical:	TOTAL TRIHALOMETHANES	Report units:	UG/L
Dir:	0.		
Sample date:	10-NOV-14	Finding:	1.7
Chemical:	CHROMIUM, HEXAVALENT	Report units:	UG/L
Dir:	1.		
Sample date:	10-NOV-14	Finding:	48.
Chemical:	TETRACHLOROETHYLENE	Report units:	UG/L
Dir:	0.5		
Sample date:	08-OCT-14	Finding:	5.e-003
Chemical:	N-NITROSODI-N-PROPYLAMINE (NDPA)	Report units:	UG/L
Dir:	0.		
Sample date:	08-OCT-14	Finding:	1.8
Chemical:	CHROMIUM, HEXAVALENT	Report units:	UG/L
Dir:	1.		
Sample date:	08-OCT-14	Finding:	24.
Chemical:	MAGNESIUM	Report units:	MG/L
Dir:	0.		
Sample date:	08-OCT-14	Finding:	85.
Chemical:	CALCIUM	Report units:	MG/L
Dir:	0.		
Sample date:	08-OCT-14	Finding:	310.
Chemical:	HARDNESS (TOTAL) AS CaCO <sub>3</sub>	Report units:	MG/L
Dir:	0.		

## GEOCHECK® - PHYSICAL SETTING SOURCE MAP FINDINGS

Sample date:	08-OCT-14	Finding:	290.
Chemical:	BICARBONATE ALKALINITY	Report units:	MG/L
Dir:	0.		
Sample date:	08-OCT-14	Finding:	240.
Chemical:	ALKALINITY (TOTAL) AS CaCO3	Report units:	MG/L
Dir:	0.		
Sample date:	08-OCT-14	Finding:	7.8
Chemical:	PH, LABORATORY	Report units:	Not Reported
Dir:	0.		
Sample date:	08-OCT-14	Finding:	38.
Chemical:	TETRACHLOROETHYLENE	Report units:	UG/L
Dir:	0.5		
Sample date:	08-OCT-14	Finding:	460.
Chemical:	TOTAL DISSOLVED SOLIDS	Report units:	MG/L
Dir:	0.		
Sample date:	08-OCT-14	Finding:	21.
Chemical:	NITRATE (AS NO3)	Report units:	MG/L
Dir:	2.		
Sample date:	08-OCT-14	Finding:	7500.
Chemical:	CARBON DIOXIDE	Report units:	UG/L
Dir:	0.		
Sample date:	08-OCT-14	Finding:	0.61
Chemical:	TOTAL TRIHALOMETHANES	Report units:	UG/L
Dir:	0.		
Sample date:	08-OCT-14	Finding:	9.1
Chemical:	TRICHLOROETHYLENE	Report units:	UG/L
Dir:	0.5		
Sample date:	09-SEP-14	Finding:	37.
Chemical:	TETRACHLOROETHYLENE	Report units:	UG/L
Dir:	0.5		
Sample date:	09-SEP-14	Finding:	0.57
Chemical:	TOTAL TRIHALOMETHANES	Report units:	UG/L
Dir:	0.		
Sample date:	09-SEP-14	Finding:	22.
Chemical:	NITRATE (AS NO3)	Report units:	MG/L
Dir:	2.		
Sample date:	09-SEP-14	Finding:	8.6
Chemical:	TRICHLOROETHYLENE	Report units:	UG/L
Dir:	0.5		
Sample date:	09-SEP-14	Finding:	1.8
Chemical:	CHROMIUM, HEXAVALENT	Report units:	UG/L
Dir:	1.		
Sample date:	05-AUG-14	Finding:	0.69
Chemical:	TOTAL TRIHALOMETHANES	Report units:	UG/L
Dir:	0.		
Sample date:	05-AUG-14	Finding:	22.
Chemical:	NITRATE (AS NO3)	Report units:	MG/L

## GEOCHECK® - PHYSICAL SETTING SOURCE MAP FINDINGS

Dir:	2.		
Sample date:	05-AUG-14	Finding:	44.
Chemical:	TETRACHLOROETHYLENE	Report units:	UG/L
Dir:	0.5		
Sample date:	05-AUG-14	Finding:	8.8
Chemical:	TRICHLOROETHYLENE	Report units:	UG/L
Dir:	0.5		
Sample date:	05-AUG-14	Finding:	1.7
Chemical:	CHROMIUM, HEXAVALENT	Report units:	UG/L
Dir:	1.		
Sample date:	02-JUL-14	Finding:	41.
Chemical:	TETRACHLOROETHYLENE	Report units:	UG/L
Dir:	0.5		
Sample date:	02-JUL-14	Finding:	0.75
Chemical:	CHLOROMETHANE	Report units:	UG/L
Dir:	0.5		
Sample date:	02-JUL-14	Finding:	1.8
Chemical:	CHROMIUM, HEXAVALENT	Report units:	UG/L
Dir:	1.		
Sample date:	02-JUL-14	Finding:	23.
Chemical:	MAGNESIUM	Report units:	MG/L
Dir:	0.		
Sample date:	02-JUL-14	Finding:	290.
Chemical:	BICARBONATE ALKALINITY	Report units:	MG/L
Dir:	0.		
Sample date:	02-JUL-14	Finding:	310.
Chemical:	HARDNESS (TOTAL) AS CaCO <sub>3</sub>	Report units:	MG/L
Dir:	0.		
Sample date:	02-JUL-14	Finding:	86.
Chemical:	CALCIUM	Report units:	MG/L
Dir:	0.		
Sample date:	02-JUL-14	Finding:	8.2
Chemical:	TRICHLOROETHYLENE	Report units:	UG/L
Dir:	0.5		
Sample date:	02-JUL-14	Finding:	500.
Chemical:	TOTAL DISSOLVED SOLIDS	Report units:	MG/L
Dir:	0.		
Sample date:	02-JUL-14	Finding:	21.
Chemical:	NITRATE (AS NO <sub>3</sub> )	Report units:	MG/L
Dir:	2.		
Sample date:	02-JUL-14	Finding:	4800.
Chemical:	CARBON DIOXIDE	Report units:	UG/L
Dir:	0.		
Sample date:	02-JUL-14	Finding:	0.58
Chemical:	TOTAL TRIHALOMETHANES	Report units:	UG/L
Dir:	0.		

## GEOCHECK® - PHYSICAL SETTING SOURCE MAP FINDINGS

Sample date:	02-JUL-14	Finding:	240.
Chemical:	ALKALINITY (TOTAL) AS CaCO3	Report units:	MG/L
Dir:	0.		
Sample date:	02-JUL-14	Finding:	8.
Chemical:	PH, LABORATORY	Report units:	Not Reported
Dir:	0.		
Sample date:	02-JUN-14	Finding:	1.7
Chemical:	CHROMIUM, HEXAVALENT	Report units:	UG/L
Dir:	1.		
Sample date:	02-JUN-14	Finding:	0.8
Chemical:	CHLOROMETHANE	Report units:	UG/L
Dir:	0.5		
Sample date:	02-JUN-14	Finding:	42.
Chemical:	TETRACHLOROETHYLENE	Report units:	UG/L
Dir:	0.5		
Sample date:	02-JUN-14	Finding:	0.58
Chemical:	DICHLORODIFLUOROMETHANE (FREON 12)	Report units:	UG/L
Dir:	0.5		
Sample date:	02-JUN-14	Finding:	9.4
Chemical:	TRICHLOROETHYLENE	Report units:	UG/L
Dir:	0.5		
Sample date:	02-JUN-14	Finding:	22.
Chemical:	NITRATE (AS NO3)	Report units:	MG/L
Dir:	2.		
Sample date:	02-JUN-14	Finding:	0.68
Chemical:	TOTAL TRIHALOMETHANES	Report units:	UG/L
Dir:	0.		
Sample date:	05-MAY-14	Finding:	1.7
Chemical:	CHROMIUM, HEXAVALENT	Report units:	UG/L
Dir:	1.		
Sample date:	05-MAY-14	Finding:	43.
Chemical:	TETRACHLOROETHYLENE	Report units:	UG/L
Dir:	0.5		
Sample date:	05-MAY-14	Finding:	0.67
Chemical:	TOTAL TRIHALOMETHANES	Report units:	UG/L
Dir:	0.		
Sample date:	05-MAY-14	Finding:	9.4
Chemical:	TRICHLOROETHYLENE	Report units:	UG/L
Dir:	0.5		
Sample date:	05-MAY-14	Finding:	21.
Chemical:	NITRATE (AS NO3)	Report units:	MG/L
Dir:	2.		
Sample date:	05-MAY-14	Finding:	9.2e-002
Chemical:	1,2,3-TRICHLOROPROPANE	Report units:	UG/L
Dir:	5.e-003		
Sample date:	05-MAY-14	Finding:	0.53
Chemical:	DICHLORODIFLUOROMETHANE (FREON 12)	Report units:	UG/L

## GEOCHECK® - PHYSICAL SETTING SOURCE MAP FINDINGS

Dir:	0.5		
Sample date:	01-APR-14	Finding:	3.
Chemical:	GROSS ALPHA MDA95	Report units:	PCI/L
Dir:	0.		
Sample date:	01-APR-14	Finding:	0.41
Chemical:	RADIUM 226 MDA95	Report units:	PCI/L
Dir:	0.		
Sample date:	01-APR-14	Finding:	0.66
Chemical:	RADIUM 228 MDA95	Report units:	PCI/L
Dir:	0.		
Sample date:	01-APR-14	Finding:	0.72
Chemical:	GROSS BETA MDA95	Report units:	PCI/L
Dir:	0.		
Sample date:	01-APR-14	Finding:	730.
Chemical:	SPECIFIC CONDUCTANCE	Report units:	US
Dir:	0.		
Sample date:	01-APR-14	Finding:	7.7
Chemical:	PH, LABORATORY	Report units:	Not Reported
Dir:	0.		
Sample date:	01-APR-14	Finding:	220.
Chemical:	ALKALINITY (TOTAL) AS CaCO3	Report units:	MG/L
Dir:	0.		
Sample date:	01-APR-14	Finding:	260.
Chemical:	BICARBONATE ALKALINITY	Report units:	MG/L
Dir:	0.		
Sample date:	01-APR-14	Finding:	310.
Chemical:	HARDNESS (TOTAL) AS CaCO3	Report units:	MG/L
Dir:	0.		
Sample date:	01-APR-14	Finding:	87.
Chemical:	CALCIUM	Report units:	MG/L
Dir:	0.		
Sample date:	01-APR-14	Finding:	23.
Chemical:	MAGNESIUM	Report units:	MG/L
Dir:	0.		
Sample date:	01-APR-14	Finding:	32.
Chemical:	SODIUM	Report units:	MG/L
Dir:	0.		
Sample date:	01-APR-14	Finding:	4.9
Chemical:	POTASSIUM	Report units:	MG/L
Dir:	0.		
Sample date:	01-APR-14	Finding:	30.
Chemical:	CHLORIDE	Report units:	MG/L
Dir:	0.		
Sample date:	01-APR-14	Finding:	73.
Chemical:	SULFATE	Report units:	MG/L
Dir:	0.5		



## GEOCHECK® - PHYSICAL SETTING SOURCE MAP FINDINGS

Sample date:	01-APR-14	Finding:	0.51
Chemical:	FLUORIDE (F) (NATURAL-SOURCE)	Report units:	MG/L
Dir:	0.1		
Sample date:	01-APR-14	Finding:	110.
Chemical:	BARIUM	Report units:	UG/L
Dir:	100.		
Sample date:	01-APR-14	Finding:	150.
Chemical:	BORON	Report units:	UG/L
Dir:	100.		
Sample date:	01-APR-14	Finding:	1.7
Chemical:	CHROMIUM, HEXAVALENT	Report units:	UG/L
Dir:	1.		
Sample date:	01-APR-14	Finding:	5.7
Chemical:	MOLYBDENUM	Report units:	UG/L
Dir:	0.		
Sample date:	01-APR-14	Finding:	3.2
Chemical:	VANADIUM	Report units:	UG/L
Dir:	3.		
Sample date:	01-APR-14	Finding:	3.4
Chemical:	GROSS ALPHA COUNTING ERROR	Report units:	PCI/L
Dir:	0.		
Sample date:	01-APR-14	Finding:	7.7
Chemical:	GROSS BETA	Report units:	PCI/L
Dir:	4.		
Sample date:	01-APR-14	Finding:	1.1
Chemical:	GROSS BETA COUNTING ERROR	Report units:	PCI/L
Dir:	0.		
Sample date:	01-APR-14	Finding:	0.14
Chemical:	RADIUM 226 COUNTING ERROR	Report units:	PCI/L
Dir:	0.		
Sample date:	01-APR-14	Finding:	15.
Chemical:	URANIUM (PCI/L)	Report units:	PCI/L
Dir:	1.		
Sample date:	01-APR-14	Finding:	41.
Chemical:	TETRACHLOROETHYLENE	Report units:	UG/L
Dir:	0.5		
Sample date:	01-APR-14	Finding:	0.7
Chemical:	DICHLORODIFLUOROMETHANE (FREON 12)	Report units:	UG/L
Dir:	0.5		
Sample date:	01-APR-14	Finding:	8.9
Chemical:	TRICHLOROETHYLENE	Report units:	UG/L
Dir:	0.5		
Sample date:	01-APR-14	Finding:	460.
Chemical:	TOTAL DISSOLVED SOLIDS	Report units:	MG/L
Dir:	0.		
Sample date:	01-APR-14	Finding:	1.
Chemical:	LANGELIER INDEX @ 60 C	Report units:	Not Reported

## GEOCHECK® - PHYSICAL SETTING SOURCE MAP FINDINGS

Dir:	0.		
Sample date:	01-APR-14	Finding:	21.
Chemical:	NITRATE (AS NO3)	Report units:	MG/L
Dir:	2.		
Sample date:	01-APR-14	Finding:	8500.
Chemical:	CARBON DIOXIDE	Report units:	UG/L
Dir:	0.		
Sample date:	01-APR-14	Finding:	6.8e-002
Chemical:	TURBIDITY, LABORATORY	Report units:	NTU
Dir:	0.1		
Sample date:	01-APR-14	Finding:	0.6
Chemical:	TOTAL TRIHALOMETHANES	Report units:	UG/L
Dir:	0.		
Sample date:	01-APR-14	Finding:	12.
Chemical:	AGGRSSIVE INDEX (CORROSIVITY)	Report units:	Not Reported
Dir:	0.		
Sample date:	01-APR-14	Finding:	4800.
Chemical:	NITRATE + NITRITE (AS N)	Report units:	MG/L
Dir:	0.4		
Sample date:	03-MAR-14	Finding:	22.
Chemical:	NITRATE (AS NO3)	Report units:	MG/L
Dir:	2.		
Sample date:	03-MAR-14	Finding:	9.5
Chemical:	TRICHLOROETHYLENE	Report units:	UG/L
Dir:	0.5		
Sample date:	03-MAR-14	Finding:	0.81
Chemical:	DICHLORODIFLUOROMETHANE (FREON 12)	Report units:	UG/L
Dir:	0.5		
Sample date:	03-MAR-14	Finding:	40.
Chemical:	TETRACHLOROETHYLENE	Report units:	UG/L
Dir:	0.5		
Sample date:	03-MAR-14	Finding:	0.61
Chemical:	TOTAL TRIHALOMETHANES	Report units:	UG/L
Dir:	0.		
Sample date:	03-MAR-14	Finding:	1.8
Chemical:	CHROMIUM, HEXAVALENT	Report units:	UG/L
Dir:	1.		
Sample date:	03-FEB-14	Finding:	22.
Chemical:	NITRATE (AS NO3)	Report units:	MG/L
Dir:	2.		
Sample date:	03-FEB-14	Finding:	8.
Chemical:	TRICHLOROETHYLENE	Report units:	UG/L
Dir:	0.5		
Sample date:	03-FEB-14	Finding:	37.
Chemical:	TETRACHLOROETHYLENE	Report units:	UG/L
Dir:	0.5		

## GEOCHECK® - PHYSICAL SETTING SOURCE MAP FINDINGS

Sample date:	03-FEB-14	Finding:	1.7
Chemical:	CHROMIUM, HEXAVALENT	Report units:	UG/L
Dir:	1.		
Sample date:	06-JAN-14	Finding:	1.2
Chemical:	TOTAL TRIHALOMETHANES	Report units:	UG/L
Dir:	0.		
Sample date:	06-JAN-14	Finding:	5600.
Chemical:	CARBON DIOXIDE	Report units:	UG/L
Dir:	0.		
Sample date:	06-JAN-14	Finding:	23.
Chemical:	NITRATE (AS NO3)	Report units:	MG/L
Dir:	2.		
Sample date:	06-JAN-14	Finding:	480.
Chemical:	TOTAL DISSOLVED SOLIDS	Report units:	MG/L
Dir:	0.		
Sample date:	06-JAN-14	Finding:	10.
Chemical:	TRICHLOROETHYLENE	Report units:	UG/L
Dir:	0.5		
Sample date:	06-JAN-14	Finding:	48.
Chemical:	TETRACHLOROETHYLENE	Report units:	UG/L
Dir:	0.5		
Sample date:	06-JAN-14	Finding:	0.67
Chemical:	CARBON TETRACHLORIDE	Report units:	UG/L
Dir:	0.5		
Sample date:	06-JAN-14	Finding:	1.7
Chemical:	CHROMIUM, HEXAVALENT	Report units:	UG/L
Dir:	1.		
Sample date:	06-JAN-14	Finding:	23.
Chemical:	MAGNESIUM	Report units:	MG/L
Dir:	0.		
Sample date:	06-JAN-14	Finding:	85.
Chemical:	CALCIUM	Report units:	MG/L
Dir:	0.		
Sample date:	06-JAN-14	Finding:	310.
Chemical:	HARDNESS (TOTAL) AS CaCO3	Report units:	MG/L
Dir:	0.		
Sample date:	06-JAN-14	Finding:	270.
Chemical:	BICARBONATE ALKALINITY	Report units:	MG/L
Dir:	0.		
Sample date:	06-JAN-14	Finding:	7.9
Chemical:	PH, LABORATORY	Report units:	Not Reported
Dir:	0.		
Sample date:	06-JAN-14	Finding:	220.
Chemical:	ALKALINITY (TOTAL) AS CaCO3	Report units:	MG/L
Dir:	0.		
Sample date:	02-DEC-13	Finding:	0.65
Chemical:	1,1-DICHLOROETHYLENE	Report units:	UG/L

## GEOCHECK® - PHYSICAL SETTING SOURCE MAP FINDINGS

Dir:	0.5		
Sample date:	02-DEC-13	Finding:	20.
Chemical:	TRICHLOROETHYLENE	Report units:	UG/L
Dir:	0.5		
Sample date:	02-DEC-13	Finding:	22.
Chemical:	NITRATE (AS NO3)	Report units:	MG/L
Dir:	2.		
Sample date:	02-DEC-13	Finding:	89.
Chemical:	TETRACHLOROETHYLENE	Report units:	UG/L
Dir:	0.5		
Sample date:	02-DEC-13	Finding:	1.8
Chemical:	CHROMIUM, HEXAVALENT	Report units:	UG/L
Dir:	1.		
Sample date:	02-DEC-13	Finding:	1.1
Chemical:	CARBON TETRACHLORIDE	Report units:	UG/L
Dir:	0.5		
Sample date:	02-DEC-13	Finding:	1.1
Chemical:	CHLOROFORM (THM)	Report units:	UG/L
Dir:	1.		
Sample date:	02-DEC-13	Finding:	1.1
Chemical:	TOTAL TRIHALOMETHANES	Report units:	UG/L
Dir:	0.		
Sample date:	04-NOV-13	Finding:	1.8
Chemical:	CHROMIUM, HEXAVALENT	Report units:	UG/L
Dir:	1.		
Sample date:	04-NOV-13	Finding:	0.56
Chemical:	CARBON TETRACHLORIDE	Report units:	UG/L
Dir:	0.5		
Sample date:	04-NOV-13	Finding:	32.
Chemical:	TETRACHLOROETHYLENE	Report units:	UG/L
Dir:	0.5		
Sample date:	04-NOV-13	Finding:	0.6
Chemical:	TOTAL TRIHALOMETHANES	Report units:	UG/L
Dir:	0.		
Sample date:	04-NOV-13	Finding:	22.
Chemical:	NITRATE (AS NO3)	Report units:	MG/L
Dir:	2.		
Sample date:	04-NOV-13	Finding:	8.2
Chemical:	TRICHLOROETHYLENE	Report units:	UG/L
Dir:	0.5		
Sample date:	01-OCT-13	Finding:	7.9
Chemical:	PH, LABORATORY	Report units:	Not Reported
Dir:	0.		
Sample date:	01-OCT-13	Finding:	0.7
Chemical:	TOTAL TRIHALOMETHANES	Report units:	UG/L
Dir:	0.		

## GEOCHECK® - PHYSICAL SETTING SOURCE MAP FINDINGS

Sample date:	01-OCT-13	Finding:	280.
Chemical:	BICARBONATE ALKALINITY	Report units:	MG/L
Dir:	0.		
Sample date:	01-OCT-13	Finding:	320.
Chemical:	HARDNESS (TOTAL) AS CaCO <sub>3</sub>	Report units:	MG/L
Dir:	0.		
Sample date:	01-OCT-13	Finding:	89.
Chemical:	CALCIUM	Report units:	MG/L
Dir:	0.		
Sample date:	01-OCT-13	Finding:	24.
Chemical:	MAGNESIUM	Report units:	MG/L
Dir:	0.		
Sample date:	01-OCT-13	Finding:	1.8
Chemical:	CHROMIUM, HEXAVALENT	Report units:	UG/L
Dir:	1.		
Sample date:	01-OCT-13	Finding:	0.55
Chemical:	CARBON TETRACHLORIDE	Report units:	UG/L
Dir:	0.5		
Sample date:	01-OCT-13	Finding:	41.
Chemical:	TETRACHLOROETHYLENE	Report units:	UG/L
Dir:	0.5		
Sample date:	01-OCT-13	Finding:	0.7
Chemical:	DICHLORODIFLUOROMETHANE (FREON 12)	Report units:	UG/L
Dir:	0.5		
Sample date:	01-OCT-13	Finding:	10.
Chemical:	TRICHLOROETHYLENE	Report units:	UG/L
Dir:	0.5		
Sample date:	01-OCT-13	Finding:	460.
Chemical:	TOTAL DISSOLVED SOLIDS	Report units:	MG/L
Dir:	0.		
Sample date:	01-OCT-13	Finding:	22.
Chemical:	NITRATE (AS NO <sub>3</sub> )	Report units:	MG/L
Dir:	2.		
Sample date:	01-OCT-13	Finding:	5800.
Chemical:	CARBON DIOXIDE	Report units:	UG/L
Dir:	0.		
Sample date:	01-OCT-13	Finding:	230.
Chemical:	ALKALINITY (TOTAL) AS CaCO <sub>3</sub>	Report units:	MG/L
Dir:	0.		
Sample date:	03-SEP-13	Finding:	1.9
Chemical:	CHROMIUM, HEXAVALENT	Report units:	UG/L
Dir:	1.		
Sample date:	03-SEP-13	Finding:	45.
Chemical:	TETRACHLOROETHYLENE	Report units:	UG/L
Dir:	0.5		
Sample date:	03-SEP-13	Finding:	0.52
Chemical:	DICHLORODIFLUOROMETHANE (FREON 12)	Report units:	UG/L

## GEOCHECK® - PHYSICAL SETTING SOURCE MAP FINDINGS

Dir:	0.5		
Sample date:	03-SEP-13	Finding:	0.75
Chemical:	TOTAL TRIHALOMETHANES	Report units:	UG/L
Dir:	0.		
Sample date:	03-SEP-13	Finding:	23.
Chemical:	NITRATE (AS NO3)	Report units:	MG/L
Dir:	2.		
Sample date:	03-SEP-13	Finding:	10.
Chemical:	TRICHLOROETHYLENE	Report units:	UG/L
Dir:	0.5		
Sample date:	06-AUG-13	Finding:	1.8
Chemical:	CHROMIUM, HEXAVALENT	Report units:	UG/L
Dir:	1.		
Sample date:	06-AUG-13	Finding:	0.52
Chemical:	CARBON TETRACHLORIDE	Report units:	UG/L
Dir:	0.5		
Sample date:	06-AUG-13	Finding:	43.
Chemical:	TETRACHLOROETHYLENE	Report units:	UG/L
Dir:	0.5		
Sample date:	06-AUG-13	Finding:	0.69
Chemical:	TOTAL TRIHALOMETHANES	Report units:	UG/L
Dir:	0.		
Sample date:	06-AUG-13	Finding:	22.
Chemical:	NITRATE (AS NO3)	Report units:	MG/L
Dir:	2.		
Sample date:	06-AUG-13	Finding:	9.6
Chemical:	TRICHLOROETHYLENE	Report units:	UG/L
Dir:	0.5		
Sample date:	03-JUL-13	Finding:	7.8
Chemical:	PH, LABORATORY	Report units:	Not Reported
Dir:	0.		
Sample date:	03-JUL-13	Finding:	240.
Chemical:	ALKALINITY (TOTAL) AS CaCO3	Report units:	MG/L
Dir:	0.		
Sample date:	03-JUL-13	Finding:	290.
Chemical:	BICARBONATE ALKALINITY	Report units:	MG/L
Dir:	0.		
Sample date:	03-JUL-13	Finding:	320.
Chemical:	HARDNESS (TOTAL) AS CaCO3	Report units:	MG/L
Dir:	0.		
Sample date:	03-JUL-13	Finding:	88.
Chemical:	CALCIUM	Report units:	MG/L
Dir:	0.		
Sample date:	03-JUL-13	Finding:	24.
Chemical:	MAGNESIUM	Report units:	MG/L
Dir:	0.		

## GEOCHECK® - PHYSICAL SETTING SOURCE MAP FINDINGS

Sample date:	03-JUL-13	Finding:	0.86
Chemical:	TOTAL TRIHALOMETHANES	Report units:	UG/L
Dir:	0.		
Sample date:	03-JUL-13	Finding:	0.53
Chemical:	CARBON TETRACHLORIDE	Report units:	UG/L
Dir:	0.5		
Sample date:	03-JUL-13	Finding:	54.
Chemical:	TETRACHLOROETHYLENE	Report units:	UG/L
Dir:	0.5		
Sample date:	03-JUL-13	Finding:	12.
Chemical:	TRICHLOROETHYLENE	Report units:	UG/L
Dir:	0.5		
Sample date:	03-JUL-13	Finding:	470.
Chemical:	TOTAL DISSOLVED SOLIDS	Report units:	MG/L
Dir:	0.		
Sample date:	03-JUL-13	Finding:	22.
Chemical:	NITRATE (AS NO3)	Report units:	MG/L
Dir:	2.		
Sample date:	03-JUL-13	Finding:	1.8
Chemical:	CHROMIUM, HEXAVALENT	Report units:	UG/L
Dir:	1.		
Sample date:	04-JUN-13	Finding:	2.
Chemical:	CHROMIUM, HEXAVALENT	Report units:	UG/L
Dir:	1.		
Sample date:	04-JUN-13	Finding:	0.67
Chemical:	CARBON TETRACHLORIDE	Report units:	UG/L
Dir:	0.5		
Sample date:	04-JUN-13	Finding:	49.
Chemical:	TETRACHLOROETHYLENE	Report units:	UG/L
Dir:	0.5		
Sample date:	04-JUN-13	Finding:	0.77
Chemical:	TOTAL TRIHALOMETHANES	Report units:	UG/L
Dir:	0.		
Sample date:	04-JUN-13	Finding:	23.
Chemical:	NITRATE (AS NO3)	Report units:	MG/L
Dir:	2.		
Sample date:	04-JUN-13	Finding:	10.
Chemical:	TRICHLOROETHYLENE	Report units:	UG/L
Dir:	0.5		
Sample date:	07-MAY-13	Finding:	48.
Chemical:	TETRACHLOROETHYLENE	Report units:	UG/L
Dir:	0.5		
Sample date:	07-MAY-13	Finding:	11.
Chemical:	TRICHLOROETHYLENE	Report units:	UG/L
Dir:	0.5		
Sample date:	07-MAY-13	Finding:	24.
Chemical:	NITRATE (AS NO3)	Report units:	MG/L

## GEOCHECK® - PHYSICAL SETTING SOURCE MAP FINDINGS

Dir:	2.		
Sample date:	07-MAY-13	Finding:	1.9
Chemical:	CHROMIUM, HEXAVALENT	Report units:	UG/L
Dir:	1.		
Sample date:	07-MAY-13	Finding:	0.54
Chemical:	CARBON TETRACHLORIDE	Report units:	UG/L
Dir:	0.5		
Sample date:	07-MAY-13	Finding:	0.75
Chemical:	TOTAL TRIHALOMETHANES	Report units:	UG/L
Dir:	0.		
Sample date:	02-APR-13	Finding:	290.
Chemical:	BICARBONATE ALKALINITY	Report units:	MG/L
Dir:	0.		
Sample date:	02-APR-13	Finding:	21.
Chemical:	NITRATE (AS NO3)	Report units:	MG/L
Dir:	2.		
Sample date:	02-APR-13	Finding:	7.9
Chemical:	PH, LABORATORY	Report units:	Not Reported
Dir:	0.		
Sample date:	02-APR-13	Finding:	720.
Chemical:	SPECIFIC CONDUCTANCE	Report units:	US
Dir:	0.		
Sample date:	02-APR-13	Finding:	4900.
Chemical:	NITRATE + NITRITE (AS N)	Report units:	MG/L
Dir:	0.4		
Sample date:	02-APR-13	Finding:	1.3
Chemical:	LANGELIER INDEX @ 60 C	Report units:	Not Reported
Dir:	0.		
Sample date:	02-APR-13	Finding:	450.
Chemical:	TOTAL DISSOLVED SOLIDS	Report units:	MG/L
Dir:	0.		
Sample date:	02-APR-13	Finding:	9.
Chemical:	TRICHLOROETHYLENE	Report units:	UG/L
Dir:	0.5		
Sample date:	02-APR-13	Finding:	48.
Chemical:	TETRACHLOROETHYLENE	Report units:	UG/L
Dir:	0.5		
Sample date:	02-APR-13	Finding:	0.54
Chemical:	CARBON TETRACHLORIDE	Report units:	UG/L
Dir:	0.5		
Sample date:	02-APR-13	Finding:	3.2
Chemical:	VANADIUM	Report units:	UG/L
Dir:	3.		
Sample date:	02-APR-13	Finding:	6.
Chemical:	MOLYBDENUM	Report units:	UG/L
Dir:	0.		



## GEOCHECK® - PHYSICAL SETTING SOURCE MAP FINDINGS

Sample date:	02-APR-13	Finding:	1.8
Chemical:	CHROMIUM, HEXAVALENT	Report units:	UG/L
Dir:	1.		
Sample date:	02-APR-13	Finding:	150.
Chemical:	BORON	Report units:	UG/L
Dir:	100.		
Sample date:	02-APR-13	Finding:	110.
Chemical:	BARIUM	Report units:	UG/L
Dir:	100.		
Sample date:	02-APR-13	Finding:	0.5
Chemical:	FLUORIDE (F) (NATURAL-SOURCE)	Report units:	MG/L
Dir:	0.1		
Sample date:	02-APR-13	Finding:	74.
Chemical:	SULFATE	Report units:	MG/L
Dir:	0.5		
Sample date:	02-APR-13	Finding:	28.
Chemical:	CHLORIDE	Report units:	MG/L
Dir:	0.		
Sample date:	02-APR-13	Finding:	4.6
Chemical:	POTASSIUM	Report units:	MG/L
Dir:	0.		
Sample date:	02-APR-13	Finding:	32.
Chemical:	SODIUM	Report units:	MG/L
Dir:	0.		
Sample date:	02-APR-13	Finding:	22.
Chemical:	MAGNESIUM	Report units:	MG/L
Dir:	0.		
Sample date:	02-APR-13	Finding:	81.
Chemical:	CALCIUM	Report units:	MG/L
Dir:	0.		
Sample date:	02-APR-13	Finding:	290.
Chemical:	HARDNESS (TOTAL) AS CaCO <sub>3</sub>	Report units:	MG/L
Dir:	0.		
Sample date:	02-APR-13	Finding:	13.
Chemical:	AGGRSSIVE INDEX (CORROSIVITY)	Report units:	Not Reported
Dir:	0.		
Sample date:	02-APR-13	Finding:	0.61
Chemical:	TOTAL TRIHALOMETHANES	Report units:	UG/L
Dir:	0.		
Sample date:	02-APR-13	Finding:	6000.
Chemical:	CARBON DIOXIDE	Report units:	UG/L
Dir:	0.		
Sample date:	02-APR-13	Finding:	240.
Chemical:	ALKALINITY (TOTAL) AS CaCO <sub>3</sub>	Report units:	MG/L
Dir:	0.		
Sample date:	04-MAR-13	Finding:	22.
Chemical:	NITRATE (AS NO <sub>3</sub> )	Report units:	MG/L

## GEOCHECK® - PHYSICAL SETTING SOURCE MAP FINDINGS

Dir:	2.		
Sample date:	04-MAR-13	Finding:	11.
Chemical:	TRICHLOROETHYLENE	Report units:	UG/L
Dir:	0.5		
Sample date:	04-MAR-13	Finding:	49.
Chemical:	TETRACHLOROETHYLENE	Report units:	UG/L
Dir:	0.5		
Sample date:	04-MAR-13	Finding:	1.9
Chemical:	CHROMIUM, HEXAVALENT	Report units:	UG/L
Dir:	1.		
Sample date:	04-MAR-13	Finding:	0.73
Chemical:	TOTAL TRIHALOMETHANES	Report units:	UG/L
Dir:	0.		
Sample date:	05-FEB-13	Finding:	0.59
Chemical:	CARBON TETRACHLORIDE	Report units:	UG/L
Dir:	0.5		
Sample date:	05-FEB-13	Finding:	40.
Chemical:	TETRACHLOROETHYLENE	Report units:	UG/L
Dir:	0.5		
Sample date:	05-FEB-13	Finding:	0.72
Chemical:	TOTAL TRIHALOMETHANES	Report units:	UG/L
Dir:	0.		
Sample date:	05-FEB-13	Finding:	0.7
Chemical:	DICHLORODIFLUOROMETHANE (FREON 12)	Report units:	UG/L
Dir:	0.5		
Sample date:	05-FEB-13	Finding:	10.
Chemical:	TRICHLOROETHYLENE	Report units:	UG/L
Dir:	0.5		
Sample date:	05-FEB-13	Finding:	23.
Chemical:	NITRATE (AS NO3)	Report units:	MG/L
Dir:	2.		
Sample date:	05-FEB-13	Finding:	9.6e-002
Chemical:	1,2,3-TRICHLOROPROPANE	Report units:	UG/L
Dir:	5.e-003		
Sample date:	05-FEB-13	Finding:	1.9
Chemical:	CHROMIUM, HEXAVALENT	Report units:	UG/L
Dir:	1.		
Sample date:	02-JAN-13	Finding:	24.
Chemical:	MAGNESIUM	Report units:	MG/L
Dir:	0.		
Sample date:	02-JAN-13	Finding:	88.
Chemical:	CALCIUM	Report units:	MG/L
Dir:	0.		
Sample date:	02-JAN-13	Finding:	320.
Chemical:	HARDNESS (TOTAL) AS CaCO3	Report units:	MG/L
Dir:	0.		

## GEOCHECK® - PHYSICAL SETTING SOURCE MAP FINDINGS

Sample date:	02-JAN-13	Finding:	290.
Chemical:	BICARBONATE ALKALINITY	Report units:	MG/L
Dir:	0.		
Sample date:	02-JAN-13	Finding:	240.
Chemical:	ALKALINITY (TOTAL) AS CaCO <sub>3</sub>	Report units:	MG/L
Dir:	0.		
Sample date:	02-JAN-13	Finding:	7.7
Chemical:	PH, LABORATORY	Report units:	Not Reported
Dir:	0.		
Sample date:	02-JAN-13	Finding:	1.8
Chemical:	CHROMIUM, HEXAVALENT	Report units:	UG/L
Dir:	1.		
Sample date:	02-JAN-13	Finding:	0.66
Chemical:	CARBON TETRACHLORIDE	Report units:	UG/L
Dir:	0.5		
Sample date:	02-JAN-13	Finding:	47.
Chemical:	TETRACHLOROETHYLENE	Report units:	UG/L
Dir:	0.5		
Sample date:	02-JAN-13	Finding:	10.
Chemical:	TRICHLOROETHYLENE	Report units:	UG/L
Dir:	0.5		
Sample date:	02-JAN-13	Finding:	23.
Chemical:	NITRATE (AS NO <sub>3</sub> )	Report units:	MG/L
Dir:	2.		
Sample date:	02-JAN-13	Finding:	9200.
Chemical:	CARBON DIOXIDE	Report units:	UG/L
Dir:	0.		
Sample date:	02-JAN-13	Finding:	0.8
Chemical:	TOTAL TRIHALOMETHANES	Report units:	UG/L
Dir:	0.		
Sample date:	02-JAN-13	Finding:	460.
Chemical:	TOTAL DISSOLVED SOLIDS	Report units:	MG/L
Dir:	0.		
Sample date:	04-DEC-12	Finding:	0.84
Chemical:	TOTAL TRIHALOMETHANES	Report units:	UG/L
Dir:	0.		
Sample date:	04-DEC-12	Finding:	1.8
Chemical:	CHROMIUM, HEXAVALENT	Report units:	UG/L
Dir:	1.		
Sample date:	04-DEC-12	Finding:	0.66
Chemical:	CARBON TETRACHLORIDE	Report units:	UG/L
Dir:	0.5		
Sample date:	04-DEC-12	Finding:	55.
Chemical:	TETRACHLOROETHYLENE	Report units:	UG/L
Dir:	0.5		
Sample date:	04-DEC-12	Finding:	12.
Chemical:	TRICHLOROETHYLENE	Report units:	UG/L

## GEOCHECK® - PHYSICAL SETTING SOURCE MAP FINDINGS

Dir:	0.5		
Sample date:	04-DEC-12	Finding:	23.
Chemical:	NITRATE (AS NO3)	Report units:	MG/L
Dir:	2.		
Sample date:	06-NOV-12	Finding:	1.8
Chemical:	CHROMIUM, HEXAVALENT	Report units:	UG/L
Dir:	1.		
Sample date:	06-NOV-12	Finding:	0.79
Chemical:	CARBON TETRACHLORIDE	Report units:	UG/L
Dir:	0.5		
Sample date:	06-NOV-12	Finding:	1.1
Chemical:	CHLOROFORM (THM)	Report units:	UG/L
Dir:	1.		
Sample date:	06-NOV-12	Finding:	60.
Chemical:	TETRACHLOROETHYLENE	Report units:	UG/L
Dir:	0.5		
Sample date:	06-NOV-12	Finding:	0.6
Chemical:	1,1-DICHLOROETHYLENE	Report units:	UG/L
Dir:	0.5		
Sample date:	06-NOV-12	Finding:	16.
Chemical:	TRICHLOROETHYLENE	Report units:	UG/L
Dir:	0.5		
Sample date:	06-NOV-12	Finding:	23.
Chemical:	NITRATE (AS NO3)	Report units:	MG/L
Dir:	2.		
Sample date:	06-NOV-12	Finding:	1.1
Chemical:	TOTAL TRIHALOMETHANES	Report units:	UG/L
Dir:	0.		
Sample date:	02-OCT-12	Finding:	290.
Chemical:	BICARBONATE ALKALINITY	Report units:	MG/L
Dir:	0.		
Sample date:	02-OCT-12	Finding:	0.81
Chemical:	TOTAL TRIHALOMETHANES	Report units:	UG/L
Dir:	0.		
Sample date:	02-OCT-12	Finding:	9800.
Chemical:	CARBON DIOXIDE	Report units:	UG/L
Dir:	0.		
Sample date:	02-OCT-12	Finding:	24.
Chemical:	NITRATE (AS NO3)	Report units:	MG/L
Dir:	2.		
Sample date:	02-OCT-12	Finding:	470.
Chemical:	TOTAL DISSOLVED SOLIDS	Report units:	MG/L
Dir:	0.		
Sample date:	02-OCT-12	Finding:	12.
Chemical:	TRICHLOROETHYLENE	Report units:	UG/L
Dir:	0.5		

## GEOCHECK® - PHYSICAL SETTING SOURCE MAP FINDINGS

Sample date:	02-OCT-12	Finding:	44.
Chemical:	TETRACHLOROETHYLENE	Report units:	UG/L
Dir:	0.5		
Sample date:	02-OCT-12	Finding:	0.56
Chemical:	CARBON TETRACHLORIDE	Report units:	UG/L
Dir:	0.5		
Sample date:	02-OCT-12	Finding:	1.9
Chemical:	CHROMIUM, HEXAVALENT	Report units:	UG/L
Dir:	1.		
Sample date:	02-OCT-12	Finding:	24.
Chemical:	MAGNESIUM	Report units:	MG/L
Dir:	0.		
Sample date:	02-OCT-12	Finding:	86.
Chemical:	CALCIUM	Report units:	MG/L
Dir:	0.		
Sample date:	02-OCT-12	Finding:	310.
Chemical:	HARDNESS (TOTAL) AS CaCO <sub>3</sub>	Report units:	MG/L
Dir:	0.		
Sample date:	02-OCT-12	Finding:	240.
Chemical:	ALKALINITY (TOTAL) AS CaCO <sub>3</sub>	Report units:	MG/L
Dir:	0.		
Sample date:	02-OCT-12	Finding:	7.7
Chemical:	PH, LABORATORY	Report units:	Not Reported
Dir:	0.		
Sample date:	05-SEP-12	Finding:	24.
Chemical:	NITRATE (AS NO <sub>3</sub> )	Report units:	MG/L
Dir:	2.		
Sample date:	05-SEP-12	Finding:	0.76
Chemical:	TOTAL TRIHALOMETHANES	Report units:	UG/L
Dir:	0.		
Sample date:	05-SEP-12	Finding:	12.
Chemical:	TRICHLOROETHYLENE	Report units:	UG/L
Dir:	0.5		
Sample date:	05-SEP-12	Finding:	1.9
Chemical:	CHROMIUM, HEXAVALENT	Report units:	UG/L
Dir:	1.		
Sample date:	05-SEP-12	Finding:	0.61
Chemical:	CARBON TETRACHLORIDE	Report units:	UG/L
Dir:	0.5		
Sample date:	05-SEP-12	Finding:	46.
Chemical:	TETRACHLOROETHYLENE	Report units:	UG/L
Dir:	0.5		
Sample date:	07-AUG-12	Finding:	10.
Chemical:	TRICHLOROETHYLENE	Report units:	UG/L
Dir:	0.5		
Sample date:	07-AUG-12	Finding:	97.
Chemical:	TETRACHLOROETHYLENE	Report units:	UG/L

## GEOCHECK® - PHYSICAL SETTING SOURCE MAP FINDINGS

Dir:	0.5		
Sample date:	07-AUG-12	Finding:	1.7
Chemical:	CHROMIUM, HEXAVALENT	Report units:	UG/L
Dir:	1.		
Sample date:	07-AUG-12	Finding:	20.
Chemical:	NITRATE (AS NO3)	Report units:	MG/L
Dir:	2.		
Sample date:	03-JUL-12	Finding:	9.3e-002
Chemical:	1,2,3-TRICHLOROPROPANE	Report units:	UG/L
Dir:	5.e-003		
Sample date:	03-JUL-12	Finding:	0.78
Chemical:	TOTAL TRIHALOMETHANES	Report units:	UG/L
Dir:	0.		
Sample date:	03-JUL-12	Finding:	24.
Chemical:	NITRATE (AS NO3)	Report units:	MG/L
Dir:	2.		
Sample date:	03-JUL-12	Finding:	500.
Chemical:	TOTAL DISSOLVED SOLIDS	Report units:	MG/L
Dir:	0.		
Sample date:	03-JUL-12	Finding:	10.
Chemical:	TRICHLOROETHYLENE	Report units:	UG/L
Dir:	0.5		
Sample date:	03-JUL-12	Finding:	7.7
Chemical:	PH, LABORATORY	Report units:	Not Reported
Dir:	0.		
Sample date:	03-JUL-12	Finding:	240.
Chemical:	ALKALINITY (TOTAL) AS CaCO3	Report units:	MG/L
Dir:	0.		
Sample date:	03-JUL-12	Finding:	290.
Chemical:	BICARBONATE ALKALINITY	Report units:	MG/L
Dir:	0.		
Sample date:	03-JUL-12	Finding:	310.
Chemical:	HARDNESS (TOTAL) AS CaCO3	Report units:	MG/L
Dir:	0.		
Sample date:	03-JUL-12	Finding:	86.
Chemical:	CALCIUM	Report units:	MG/L
Dir:	0.		
Sample date:	03-JUL-12	Finding:	24.
Chemical:	MAGNESIUM	Report units:	MG/L
Dir:	0.		
Sample date:	03-JUL-12	Finding:	1.9
Chemical:	CHROMIUM, HEXAVALENT	Report units:	UG/L
Dir:	1.		
Sample date:	03-JUL-12	Finding:	47.
Chemical:	TETRACHLOROETHYLENE	Report units:	UG/L
Dir:	0.5		

## GEOCHECK® - PHYSICAL SETTING SOURCE MAP FINDINGS

Sample date:	03-JUL-12	Finding:	0.62
Chemical:	CARBON TETRACHLORIDE	Report units:	UG/L
Dir:	0.5		
Sample date:	04-JUN-12	Finding:	0.87
Chemical:	TOTAL TRIHALOMETHANES	Report units:	UG/L
Dir:	0.		
Sample date:	04-JUN-12	Finding:	1.9
Chemical:	CHROMIUM, HEXAVALENT	Report units:	UG/L
Dir:	1.		
Sample date:	04-JUN-12	Finding:	0.71
Chemical:	CARBON TETRACHLORIDE	Report units:	UG/L
Dir:	0.5		
Sample date:	04-JUN-12	Finding:	55.
Chemical:	TETRACHLOROETHYLENE	Report units:	UG/L
Dir:	0.5		
Sample date:	04-JUN-12	Finding:	0.51
Chemical:	1,1-DICHLOROETHYLENE	Report units:	UG/L
Dir:	0.5		
Sample date:	04-JUN-12	Finding:	14.
Chemical:	TRICHLOROETHYLENE	Report units:	UG/L
Dir:	0.5		
Sample date:	04-JUN-12	Finding:	24.
Chemical:	NITRATE (AS NO3)	Report units:	MG/L
Dir:	2.		
Sample date:	01-MAY-12	Finding:	23.
Chemical:	NITRATE (AS NO3)	Report units:	MG/L
Dir:	2.		
Sample date:	01-MAY-12	Finding:	11.
Chemical:	TRICHLOROETHYLENE	Report units:	UG/L
Dir:	0.5		
Sample date:	01-MAY-12	Finding:	71.
Chemical:	TETRACHLOROETHYLENE	Report units:	UG/L
Dir:	0.5		
Sample date:	01-MAY-12	Finding:	1.8
Chemical:	CHROMIUM, HEXAVALENT	Report units:	UG/L
Dir:	1.		
Sample date:	01-MAY-12	Finding:	0.77
Chemical:	TOTAL TRIHALOMETHANES	Report units:	UG/L
Dir:	0.		
Sample date:	03-APR-12	Finding:	290.
Chemical:	BICARBONATE ALKALINITY	Report units:	MG/L
Dir:	0.		
Sample date:	03-APR-12	Finding:	5500.
Chemical:	NITRATE + NITRITE (AS N)	Report units:	MG/L
Dir:	0.4		
Sample date:	03-APR-12	Finding:	13.
Chemical:	AGGRSSIVE INDEX (CORROSIVITY)	Report units:	Not Reported

## GEOCHECK® - PHYSICAL SETTING SOURCE MAP FINDINGS

Dir:	0.		
Sample date:	03-APR-12	Finding:	0.71
Chemical:	TOTAL TRIHALOMETHANES	Report units:	UG/L
Dir:	0.		
Sample date:	03-APR-12	Finding:	24.
Chemical:	NITRATE (AS NO3)	Report units:	MG/L
Dir:	2.		
Sample date:	03-APR-12	Finding:	1.2
Chemical:	LANGELIER INDEX @ 60 C	Report units:	Not Reported
Dir:	0.		
Sample date:	03-APR-12	Finding:	460.
Chemical:	TOTAL DISSOLVED SOLIDS	Report units:	MG/L
Dir:	0.		
Sample date:	03-APR-12	Finding:	12.
Chemical:	TRICHLOROETHYLENE	Report units:	UG/L
Dir:	0.5		
Sample date:	03-APR-12	Finding:	55.
Chemical:	TETRACHLOROETHYLENE	Report units:	UG/L
Dir:	0.5		
Sample date:	03-APR-12	Finding:	0.57
Chemical:	CARBON TETRACHLORIDE	Report units:	UG/L
Dir:	0.5		
Sample date:	03-APR-12	Finding:	3.4
Chemical:	VANADIUM	Report units:	UG/L
Dir:	3.		
Sample date:	03-APR-12	Finding:	5.6
Chemical:	MOLYDBENDUM	Report units:	UG/L
Dir:	0.		
Sample date:	03-APR-12	Finding:	1.9
Chemical:	CHROMIUM, HEXAVALENT	Report units:	UG/L
Dir:	1.		
Sample date:	03-APR-12	Finding:	150.
Chemical:	BORON	Report units:	UG/L
Dir:	100.		
Sample date:	03-APR-12	Finding:	110.
Chemical:	BARIUM	Report units:	UG/L
Dir:	100.		
Sample date:	03-APR-12	Finding:	0.49
Chemical:	FLUORIDE (F) (NATURAL-SOURCE)	Report units:	MG/L
Dir:	0.1		
Sample date:	03-APR-12	Finding:	78.
Chemical:	SULFATE	Report units:	MG/L
Dir:	0.5		
Sample date:	03-APR-12	Finding:	32.
Chemical:	CHLORIDE	Report units:	MG/L
Dir:	0.		



## GEOCHECK® - PHYSICAL SETTING SOURCE MAP FINDINGS

Sample date:	03-APR-12	Finding:	4.8
Chemical:	POTASSIUM	Report units:	MG/L
Dir:	0.		
Sample date:	03-APR-12	Finding:	32.
Chemical:	SODIUM	Report units:	MG/L
Dir:	0.		
Sample date:	03-APR-12	Finding:	24.
Chemical:	MAGNESIUM	Report units:	MG/L
Dir:	0.		
Sample date:	03-APR-12	Finding:	90.
Chemical:	CALCIUM	Report units:	MG/L
Dir:	0.		
Sample date:	03-APR-12	Finding:	320.
Chemical:	HARDNESS (TOTAL) AS CaCO <sub>3</sub>	Report units:	MG/L
Dir:	0.		
Sample date:	03-APR-12	Finding:	240.
Chemical:	ALKALINITY (TOTAL) AS CaCO <sub>3</sub>	Report units:	MG/L
Dir:	0.		
Sample date:	03-APR-12	Finding:	730.
Chemical:	SPECIFIC CONDUCTANCE	Report units:	US
Dir:	0.		
Sample date:	03-APR-12	Finding:	7.8
Chemical:	PH, LABORATORY	Report units:	Not Reported
Dir:	0.		
Sample date:	02-MAR-12	Finding:	11.
Chemical:	TRICHLOROETHYLENE	Report units:	UG/L
Dir:	0.5		
Sample date:	02-MAR-12	Finding:	23.
Chemical:	NITRATE (AS NO <sub>3</sub> )	Report units:	MG/L
Dir:	2.		
Sample date:	02-MAR-12	Finding:	100.
Chemical:	TETRACHLOROETHYLENE	Report units:	UG/L
Dir:	0.5		
Sample date:	02-MAR-12	Finding:	1.8
Chemical:	CHROMIUM, HEXAVALENT	Report units:	UG/L
Dir:	1.		
Sample date:	01-FEB-12	Finding:	0.79
Chemical:	CARBON TETRACHLORIDE	Report units:	UG/L
Dir:	0.5		
Sample date:	01-FEB-12	Finding:	10.
Chemical:	TRICHLOROETHYLENE	Report units:	UG/L
Dir:	0.5		
Sample date:	01-FEB-12	Finding:	44.
Chemical:	TETRACHLOROETHYLENE	Report units:	UG/L
Dir:	0.5		
Sample date:	01-FEB-12	Finding:	1.8
Chemical:	CHROMIUM, HEXAVALENT	Report units:	UG/L

## GEOCHECK® - PHYSICAL SETTING SOURCE MAP FINDINGS

Dir:	1.		
Sample date:	01-FEB-12	Finding:	0.84
Chemical:	TOTAL TRIHALOMETHANES	Report units:	UG/L
Dir:	0.		
Sample date:	01-FEB-12	Finding:	26.
Chemical:	NITRATE (AS NO3)	Report units:	MG/L
Dir:	2.		
Sample date:	04-JAN-12	Finding:	52.
Chemical:	TETRACHLOROETHYLENE	Report units:	UG/L
Dir:	0.5		
Sample date:	04-JAN-12	Finding:	0.56
Chemical:	CARBON TETRACHLORIDE	Report units:	UG/L
Dir:	0.5		
Sample date:	04-JAN-12	Finding:	12.
Chemical:	TRICHLOROETHYLENE	Report units:	UG/L
Dir:	0.5		
Sample date:	04-JAN-12	Finding:	490.
Chemical:	TOTAL DISSOLVED SOLIDS	Report units:	MG/L
Dir:	0.		
Sample date:	04-JAN-12	Finding:	26.
Chemical:	NITRATE (AS NO3)	Report units:	MG/L
Dir:	2.		
Sample date:	04-JAN-12	Finding:	8.7e-002
Chemical:	1,2,3-TRICHLOROPROPANE	Report units:	UG/L
Dir:	5.e-003		
Sample date:	04-JAN-12	Finding:	0.86
Chemical:	TOTAL TRIHALOMETHANES	Report units:	UG/L
Dir:	0.		
Sample date:	04-JAN-12	Finding:	7.5
Chemical:	PH, LABORATORY	Report units:	Not Reported
Dir:	0.		
Sample date:	04-JAN-12	Finding:	89.
Chemical:	CALCIUM	Report units:	MG/L
Dir:	0.		
Sample date:	04-JAN-12	Finding:	320.
Chemical:	HARDNESS (TOTAL) AS CaCO3	Report units:	MG/L
Dir:	0.		
Sample date:	04-JAN-12	Finding:	24.
Chemical:	MAGNESIUM	Report units:	MG/L
Dir:	0.		
Sample date:	04-JAN-12	Finding:	2.
Chemical:	CHROMIUM, HEXAVALENT	Report units:	UG/L
Dir:	1.		
Sample date:	04-JAN-12	Finding:	230.
Chemical:	ALKALINITY (TOTAL) AS CaCO3	Report units:	MG/L
Dir:	0.		

## GEOCHECK® - PHYSICAL SETTING SOURCE MAP FINDINGS

Sample date:	04-JAN-12	Finding:	280.
Chemical:	BICARBONATE ALKALINITY	Report units:	MG/L
Dir:	0.		

**P60  
SSW  
1/2 - 1 Mile  
Lower**

**CA WELLS    580**

Seq:	580	Prim sta c:	01N/14W-09H04 S
Frds no:	1910179005	County:	19
District:	07	User id:	4TH
System no:	1910179	Water type:	G
Source nam:	WELL 11-A - ABANDONED	Station ty:	WELL/AMBNT/MUN/INTAKE/SUPPLY
Latitude:	341100.0	Longitude:	1182100.0
Precision:	8	Status:	AB
Comment 1:	Not Reported	Comment 2:	Not Reported
Comment 3:	Not Reported	Comment 4:	Not Reported
Comment 5:	Not Reported	Comment 6:	Not Reported
Comment 7:	Not Reported		
System no:	1910179	System nam:	Burbank-City, Water Dept.
Hqname:	Not Reported	Address:	PO BOX 631
City:	BURBANK	State:	CA
Zip:	91503	Zip ext:	Not Reported
Pop serv:	93643	Connection:	25731
Area serve:	BURBANK		

**P61  
SSW  
1/2 - 1 Mile  
Lower**

**CA WELLS    577**

Seq:	577	Prim sta c:	01N/14W-09G02 S
Frds no:	1910179006	County:	19
District:	07	User id:	4TH
System no:	1910179	Water type:	G
Source nam:	WELL 12 - MONITORING SITE	Station ty:	WELL/AMBNT/MUN/INTAKE/SUPPLY
Latitude:	341100.0	Longitude:	1182100.0
Precision:	8	Status:	MW
Comment 1:	Not Reported	Comment 2:	Not Reported
Comment 3:	Not Reported	Comment 4:	Not Reported
Comment 5:	Not Reported	Comment 6:	Not Reported
Comment 7:	Not Reported		
System no:	1910179	System nam:	Burbank-City, Water Dept.
Hqname:	Not Reported	Address:	PO BOX 631
City:	BURBANK	State:	CA
Zip:	91503	Zip ext:	Not Reported
Pop serv:	93643	Connection:	25731
Area serve:	BURBANK		

**P62  
SSW  
1/2 - 1 Mile  
Lower**

**CA WELLS    578**

Seq:	578	Prim sta c:	01N/14W-09G03 S
Frds no:	1910179003	County:	19

## GEOCHECK® - PHYSICAL SETTING SOURCE MAP FINDINGS

District:	07	User id:	4TH
System no:	1910179	Water type:	G
Source nam:	WELL 09 - DESTROYED	Station ty:	WELL/AMBNT/MUN/INTAKE/SUPPLY
Latitude:	341100.0	Longitude:	1182100.0
Precision:	8	Status:	DS
Comment 1:	Not Reported	Comment 2:	Not Reported
Comment 3:	Not Reported	Comment 4:	Not Reported
Comment 5:	Not Reported	Comment 6:	Not Reported
Comment 7:	Not Reported		

System no:	1910179	System nam:	Burbank-City, Water Dept.
Hqname:	Not Reported	Address:	PO BOX 631
City:	BURBANK	State:	CA
Zip:	91503	Zip ext:	Not Reported
Pop serv:	93643	Connection:	25731
Area serve:	BURBANK		

**P63  
SSW  
1/2 - 1 Mile  
Lower**

**CA WELLS    583**

Seq:	583	Prim sta c:	01N/14W-09P01 S
Frds no:	1910179001	County:	19
District:	07	User id:	4TH
System no:	1910179	Water type:	G
Source nam:	WELL 06-A - STANDBY	Station ty:	WELL/AMBNT/MUN/INTAKE/SUPPLY
Latitude:	341100.0	Longitude:	1182100.0
Precision:	8	Status:	SU
Comment 1:	Not Reported	Comment 2:	Not Reported
Comment 3:	Not Reported	Comment 4:	Not Reported
Comment 5:	Not Reported	Comment 6:	Not Reported
Comment 7:	Not Reported		

System no:	1910179	System nam:	Burbank-City, Water Dept.
Hqname:	Not Reported	Address:	PO BOX 631
City:	BURBANK	State:	CA
Zip:	91503	Zip ext:	Not Reported
Pop serv:	93643	Connection:	25731
Area serve:	BURBANK		

**P64  
SSW  
1/2 - 1 Mile  
Lower**

**CA WELLS    594**

Seq:	594	Prim sta c:	01N/14W-16D01 S
Frds no:	1910067154	County:	19
District:	15	User id:	MET
System no:	1910067	Water type:	G
Source nam:	WHITNALL WELL 09	Station ty:	WELL/AMBNT/MUN/INTAKE/SUPPLY
Latitude:	341100.0	Longitude:	1182100.0
Precision:	8	Status:	AR
Comment 1:	Not Reported	Comment 2:	Not Reported
Comment 3:	Not Reported	Comment 4:	Not Reported
Comment 5:	Not Reported	Comment 6:	Not Reported
Comment 7:	Not Reported		

System no:	1910067	System nam:	Los Angeles-City, Dept. Of Water & Power
Hqname:	LOS ANGELES CTY DPT WTR & PWR	Address:	P.O. BOX 51111, ROOM 1420

## GEOCHECK® - PHYSICAL SETTING SOURCE MAP FINDINGS

City:	LOS ANGELES	State:	CA
Zip:	90051	Zip ext:	Not Reported
Pop serv:	3700000	Connection:	657422
Area serve:	LOS ANGELES		

**P65  
SSW  
1/2 - 1 Mile  
Lower**

**CA WELLS    581**

Seq:	581	Prim sta c:	01N/14W-09K02 S
Frds no:	1910179007	County:	19
District:	07	User id:	4TH
System no:	1910179	Water type:	G
Source nam:	WELL 13-A - MONITORING SITE	Station ty:	WELL/AMBNT/MUN/INTAKE/SUPPLY
Latitude:	341100.0	Longitude:	1182100.0
Precision:	8	Status:	MW
Comment 1:	Not Reported	Comment 2:	Not Reported
Comment 3:	Not Reported	Comment 4:	Not Reported
Comment 5:	Not Reported	Comment 6:	Not Reported
Comment 7:	Not Reported		
System no:	1910179	System nam:	Burbank-City, Water Dept.
Hqname:	Not Reported	Address:	PO BOX 631
City:	BURBANK	State:	CA
Zip:	91503	Zip ext:	Not Reported
Pop serv:	93643	Connection:	25731
Area serve:	BURBANK		

**P66  
SSW  
1/2 - 1 Mile  
Lower**

**CA WELLS    582**

Seq:	582	Prim sta c:	01N/14W-09L04 S
Frds no:	1910179011	County:	19
District:	07	User id:	4TH
System no:	1910179	Water type:	G
Source nam:	WELL 18 - MONITORING SITE	Station ty:	WELL/AMBNT/MUN/INTAKE/SUPPLY
Latitude:	341100.0	Longitude:	1182100.0
Precision:	8	Status:	MW
Comment 1:	Not Reported	Comment 2:	Not Reported
Comment 3:	Not Reported	Comment 4:	Not Reported
Comment 5:	Not Reported	Comment 6:	Not Reported
Comment 7:	Not Reported		
System no:	1910179	System nam:	Burbank-City, Water Dept.
Hqname:	Not Reported	Address:	PO BOX 631
City:	BURBANK	State:	CA
Zip:	91503	Zip ext:	Not Reported
Pop serv:	93643	Connection:	25731
Area serve:	BURBANK		

## GEOCHECK® - PHYSICAL SETTING SOURCE MAP FINDINGS

Map ID  
Direction  
Distance  
Elevation

Database      EDR ID Number

**Q67**  
**WSW**  
**1/2 - 1 Mile**  
**Higher**

**CA WELLS      CADWR0000016895**

Well ID:	01N14W09D001S	Well Type:	UNK
Source:	Department of Water Resources		
Other Name:	01N14W09D001S	GAMA PFAS Testing:	Not Reported
Groundwater Quality Data:	<a href="https://gamagroundwater.waterboards.ca.gov/gama/gamamap/public/GamaDataDisplay.asp?dataset=DWR&amp;samp_date=&amp;global_id=&amp;assigned_name=01N14W09D001S&amp;store_num=">https://gamagroundwater.waterboards.ca.gov/gama/gamamap/public/GamaDataDisplay.asp?dataset=DWR&amp;samp_date=&amp;global_id=&amp;assigned_name=01N14W09D001S&amp;store_num=</a>		
GeoTracker Data:	Not Reported		

**Q68**  
**WSW**  
**1/2 - 1 Mile**  
**Higher**

**CA WELLS      CADWR0000012158**

Well ID:	01N14W09D002S	Well Type:	UNK
Source:	Department of Water Resources		
Other Name:	01N14W09D002S	GAMA PFAS Testing:	Not Reported
Groundwater Quality Data:	<a href="https://gamagroundwater.waterboards.ca.gov/gama/gamamap/public/GamaDataDisplay.asp?dataset=DWR&amp;samp_date=&amp;global_id=&amp;assigned_name=01N14W09D002S&amp;store_num=">https://gamagroundwater.waterboards.ca.gov/gama/gamamap/public/GamaDataDisplay.asp?dataset=DWR&amp;samp_date=&amp;global_id=&amp;assigned_name=01N14W09D002S&amp;store_num=</a>		
GeoTracker Data:	Not Reported		

**69**  
**ESE**  
**1/2 - 1 Mile**  
**Lower**

**CA WELLS      CADWR0000009712**

Well ID:	01N14W10A001S	Well Type:	UNK
Source:	Department of Water Resources		
Other Name:	01N14W10A001S	GAMA PFAS Testing:	Not Reported
Groundwater Quality Data:	<a href="https://gamagroundwater.waterboards.ca.gov/gama/gamamap/public/GamaDataDisplay.asp?dataset=DWR&amp;samp_date=&amp;global_id=&amp;assigned_name=01N14W10A001S&amp;store_num=">https://gamagroundwater.waterboards.ca.gov/gama/gamamap/public/GamaDataDisplay.asp?dataset=DWR&amp;samp_date=&amp;global_id=&amp;assigned_name=01N14W10A001S&amp;store_num=</a>		
GeoTracker Data:	Not Reported		

**R70**  
**ESE**  
**1/2 - 1 Mile**  
**Lower**

**CA WELLS      CAPFAS000001478**

Well ID:	1910179-023	Well Type:	MUNICIPAL
Source:	Department of Health Services		
Other Name:	BURBANK OU WELL VO-1	GAMA PFAS Testing:	Yes
Groundwater Quality Data:	<a href="https://gamagroundwater.waterboards.ca.gov/gama/gamamap/public/GamaDataDisplay.asp?dataset=DHS&amp;samp_date=&amp;global_id=&amp;assigned_name=1910179-023&amp;store_num=">https://gamagroundwater.waterboards.ca.gov/gama/gamamap/public/GamaDataDisplay.asp?dataset=DHS&amp;samp_date=&amp;global_id=&amp;assigned_name=1910179-023&amp;store_num=</a>		
GeoTracker Data:	Not Reported		

## GEOCHECK® - PHYSICAL SETTING SOURCE MAP FINDINGS

Map ID  
Direction  
Distance  
Elevation

Database      EDR ID Number

**R71**  
**ESE**  
**1/2 - 1 Mile**  
**Lower**

**CA WELLS      CADDW2000014212**

**GAMA:**

Well ID:	CA1910179_023_023	Well Type:	MUNICIPAL
Source:	DDW	Other Names:	1910179-023
GAMA Pfas testing:	Not Reported		
Groundwater Quality Data:	<a href="https://gamagroundwater.waterboards.ca.gov/gama/gamamap/public/GamaDataDisplay.asp?dataset=DHS&amp;samp_date=&amp;global_id=&amp;assigned_name=CA1910179_023_023&amp;store_num=">https://gamagroundwater.waterboards.ca.gov/gama/gamamap/public/GamaDataDisplay.asp?dataset=DHS&amp;samp_date=&amp;global_id=&amp;assigned_name=CA1910179_023_023&amp;store_num=</a>		
GeoTracker Data:	Not Reported		

**72**  
**SSW**  
**1/2 - 1 Mile**  
**Lower**

**FED USGS      USGS40000142375**

Organization ID:	USGS-CA		
Organization Name:	USGS California Water Science Center		
Monitor Location:	001N014W09K002S	Type:	Well
Description:	Not Reported	HUC:	18070105
Drainage Area:	Not Reported	Drainage Area Units:	Not Reported
Contrib Drainage Area:	Not Reported	Contrib Drainage Area Unts:	Not Reported
Aquifer:	California Coastal Basin aquifers		
Formation Type:	Not Reported	Aquifer Type:	Not Reported
Construction Date:	Not Reported	Well Depth:	780
Well Depth Units:	ft	Well Hole Depth:	812
Well Hole Depth Units:	ft		

# GEOCHECK® - PHYSICAL SETTING SOURCE MAP FINDINGS RADON

## AREA RADON INFORMATION

State Database: CA Radon

### Radon Test Results

Zipcode	Num Tests	> 4 pCi/L
91504	39	0

Federal EPA Radon Zone for LOS ANGELES County: 2

- Note: Zone 1 indoor average level > 4 pCi/L.  
 : Zone 2 indoor average level >= 2 pCi/L and <= 4 pCi/L.  
 : Zone 3 indoor average level < 2 pCi/L.

---

### Federal Area Radon Information for LOS ANGELES COUNTY, CA

Number of sites tested: 63

Area	Average Activity	% <4 pCi/L	% 4-20 pCi/L	% >20 pCi/L
Living Area - 1st Floor	0.711 pCi/L	98%	2%	0%
Living Area - 2nd Floor	Not Reported	Not Reported	Not Reported	Not Reported
Basement	0.933 pCi/L	100%	0%	0%



# PHYSICAL SETTING SOURCE RECORDS SEARCHED

## TOPOGRAPHIC INFORMATION

### USGS 7.5' Digital Elevation Model (DEM)

Source: United States Geologic Survey

EDR acquired the USGS 7.5' Digital Elevation Model in 2002 and updated it in 2006. The 7.5 minute DEM corresponds to the USGS 1:24,000- and 1:25,000-scale topographic quadrangle maps. The DEM provides elevation data with consistent elevation units and projection.

### Current USGS 7.5 Minute Topographic Map

Source: U.S. Geological Survey

## HYDROLOGIC INFORMATION

Flood Zone Data: This data was obtained from the Federal Emergency Management Agency (FEMA). It depicts 100-year and 500-year flood zones as defined by FEMA. It includes the National Flood Hazard Layer (NFHL) which incorporates Flood Insurance Rate Map (FIRM) data and Q3 data from FEMA in areas not covered by NFHL.

Source: FEMA

Telephone: 877-336-2627

Date of Government Version: 2003, 2015

NWI: National Wetlands Inventory. This data, available in select counties across the country, was obtained by EDR in 2002, 2005, 2010 and 2015 from the U.S. Fish and Wildlife Service.

### State Wetlands Data: Wetland Inventory

Source: Department of Fish and Wildlife

Telephone: 916-445-0411

## HYDROGEOLOGIC INFORMATION

### AQUIFLOW<sup>R</sup> Information System

Source: EDR proprietary database of groundwater flow information

EDR has developed the AQUIFLOW Information System (AIS) to provide data on the general direction of groundwater flow at specific points. EDR has reviewed reports submitted to regulatory authorities at select sites and has extracted the date of the report, hydrogeologically determined groundwater flow direction and depth to water table information.

## GEOLOGIC INFORMATION

### Geologic Age and Rock Stratigraphic Unit

Source: P.G. Schruben, R.E. Arndt and W.J. Bawiec, Geology of the Conterminous U.S. at 1:2,500,000 Scale - A digital representation of the 1974 P.B. King and H.M. Beikman Map, USGS Digital Data Series DDS - 11 (1994).

### STATSGO: State Soil Geographic Database

Source: Department of Agriculture, Natural Resources Conservation Service (NRCS)

The U.S. Department of Agriculture's (USDA) Natural Resources Conservation Service (NRCS) leads the national Conservation Soil Survey (NCSS) and is responsible for collecting, storing, maintaining and distributing soil survey information for privately owned lands in the United States. A soil map in a soil survey is a representation of soil patterns in a landscape. Soil maps for STATSGO are compiled by generalizing more detailed (SSURGO) soil survey maps.

### SSURGO: Soil Survey Geographic Database

Source: Department of Agriculture, Natural Resources Conservation Service (NRCS)

Telephone: 800-672-5559

SSURGO is the most detailed level of mapping done by the Natural Resources Conservation Service, mapping scales generally range from 1:12,000 to 1:63,360. Field mapping methods using national standards are used to construct the soil maps in the Soil Survey Geographic (SSURGO) database. SSURGO digitizing duplicates the original soil survey maps. This level of mapping is designed for use by landowners, townships and county natural resource planning and management.

# PHYSICAL SETTING SOURCE RECORDS SEARCHED

## LOCAL / REGIONAL WATER AGENCY RECORDS

### FEDERAL WATER WELLS

#### PWS: Public Water Systems

Source: EPA/Office of Drinking Water

Telephone: 202-564-3750

Public Water System data from the Federal Reporting Data System. A PWS is any water system which provides water to at least 25 people for at least 60 days annually. PWSs provide water from wells, rivers and other sources.

#### PWS ENF: Public Water Systems Violation and Enforcement Data

Source: EPA/Office of Drinking Water

Telephone: 202-564-3750

Violation and Enforcement data for Public Water Systems from the Safe Drinking Water Information System (SDWIS) after August 1995. Prior to August 1995, the data came from the Federal Reporting Data System (FRDS).

#### USGS Water Wells: USGS National Water Inventory System (NWIS)

This database contains descriptive information on sites where the USGS collects or has collected data on surface water and/or groundwater. The groundwater data includes information on wells, springs, and other sources of groundwater.

## OTHER STATE DATABASE INFORMATION

### Groundwater Ambient Monitoring & Assessment Program

State Water Resources Control Board

Telephone: 916-341-5577

The GAMA Program is California's comprehensive groundwater quality monitoring program. GAMA collects data by testing the untreated, raw water in different types of wells for naturally-occurring and man-made chemicals. The GAMA data includes Domestic, Monitoring and Municipal well types from the following sources, Department of Water Resources, Department of Health Services, EDF, Agricultural Lands, Lawrence Livermore National Laboratory, Department of Pesticide Regulation, United States Geological Survey, Groundwater Ambient Monitoring and Assessment Program and Local Groundwater Projects.

### Water Well Database

Source: Department of Water Resources

Telephone: 916-651-9648

### California Drinking Water Quality Database

Source: Department of Public Health

Telephone: 916-324-2319

The database includes all drinking water compliance and special studies monitoring for the state of California since 1984. It consists of over 3,200,000 individual analyses along with well and water system information.

### Geothermal Wells Listing

Department of Conservation

Telephone: 916-445-9686

Geothermal well means a well constructed to extract or return water to the ground after it has been used for heating or cooling purposes. Geothermal wells in California (except for wells on federal leases which are administered by the Bureau of Land Management) are permitted, drilled, operated, and permanently sealed and closed (plugged and abandoned) under requirements and procedures administered by the Geothermal Section of the Department of Conservation's Geologic Energy Management Division (CalGEM, formerly DOGGR).

### California Oil and Gas Well Locations

Source: Dept of Conservation, Geologic Energy Management Division

Telephone: 916-323-1779

Oil and Gas well locations in the state.

# PHYSICAL SETTING SOURCE RECORDS SEARCHED

## California Earthquake Fault Lines

Source: California Division of Mines and Geology

The fault lines displayed on EDR's Topographic map are digitized quaternary fault lines prepared in 1975 by the United State Geological Survey. Additional information (also from 1975) regarding activity at specific fault lines comes from California's Preliminary Fault Activity Map prepared by the California Division of Mines and Geology.

## RADON

### State Database: CA Radon

Source: Department of Public Health

Telephone: 916-210-8558

Radon Database for California

### Area Radon Information

Source: USGS

Telephone: 703-356-4020

The National Radon Database has been developed by the U.S. Environmental Protection Agency (USEPA) and is a compilation of the EPA/State Residential Radon Survey and the National Residential Radon Survey. The study covers the years 1986 - 1992. Where necessary data has been supplemented by information collected at private sources such as universities and research institutions.

### EPA Radon Zones

Source: EPA

Telephone: 703-356-4020

Sections 307 & 309 of IRAA directed EPA to list and identify areas of U.S. with the potential for elevated indoor radon levels.

## OTHER

Airport Landing Facilities: Private and public use landing facilities

Source: Federal Aviation Administration, 800-457-6656

Epicenters: World earthquake epicenters, Richter 5 or greater

Source: Department of Commerce, National Oceanic and Atmospheric Administration

California Earthquake Fault Lines: The fault lines displayed on EDR's Topographic map are digitized quaternary fault lines, prepared in 1975 by the United State Geological Survey. Additional information (also from 1975) regarding activity at specific fault lines comes from California's Preliminary Fault Activity Map prepared by the California Division of Mines and Geology.

## STREET AND ADDRESS INFORMATION

© 2015 TomTom North America, Inc. All rights reserved. This material is proprietary and the subject of copyright protection and other intellectual property rights owned by or licensed to Tele Atlas North America, Inc. The use of this material is subject to the terms of a license agreement. You will be held liable for any unauthorized copying or disclosure of this material.

# **APPENDIX M**

## **FEDERAL RECORDS**



**You are here:** EPA Home <<https://www.epa.gov/>> » Envirofacts <<https://epa.gov/>>

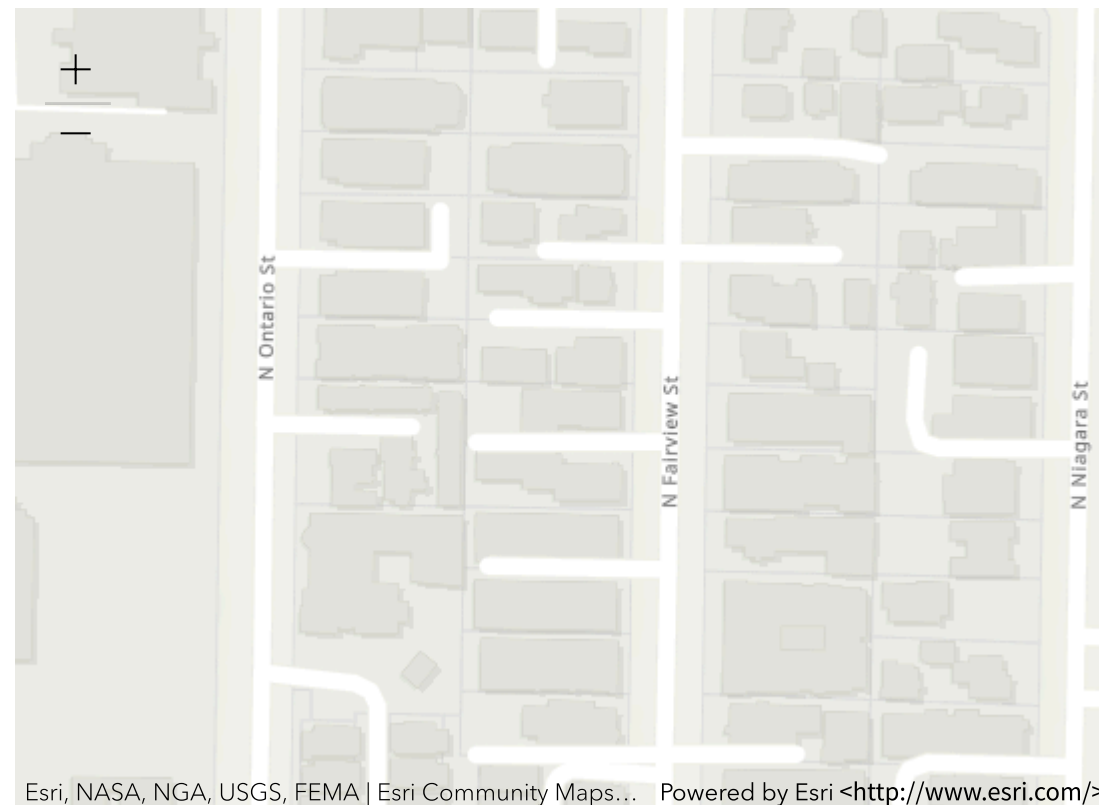
[CONTACT US <https://www.epa.gov/enviro/forms/contact-us-about-envirofacts>](https://www.epa.gov/enviro/forms/contact-us-about-envirofacts)

[Home <https://epa.gov/>](https://epa.gov/) | [Multisystem Search <https://epa.gov/envirofacts/multisystem/search>](https://epa.gov/envirofacts/multisystem/search) | [Topic Searches <https://www.epa.gov/enviro/topic-searches>](https://www.epa.gov/enviro/topic-searches) | [System Data Searches <https://www.epa.gov/enviro/system-data-searches>](https://www.epa.gov/enviro/system-data-searches) | [About the Data <https://www.epa.gov/enviro/about-data>](https://www.epa.gov/enviro/about-data) | [Data Downloads <https://www.epa.gov/enviro/data-downloads>](https://www.epa.gov/enviro/data-downloads) | [Widgets <https://www.epa.gov/enviro/widgets>](https://www.epa.gov/enviro/widgets) | [Services <https://www.epa.gov/enviro/web-services>](https://www.epa.gov/enviro/web-services) | [Mobile <https://www.epa.gov/enviro/uv-index-mobile-app>](https://www.epa.gov/enviro/uv-index-mobile-app) | [Other Datasets <https://www.epa.gov/enviro/other-datasets>](https://www.epa.gov/enviro/other-datasets)

The following map was generated for your entry of **2321 N Fairview St, Burbank, California, 91504**. Please verify the location, or adjust the map to your desired location. You can zoom in or out, as well as pan within the map to another location. Once the map displays your location of interest, you can display the facility information for your defined area by clicking the button below called "List and Map Facilities Reporting in this View".

### List and Map Facilities Reporting in This View

\*Zoom or pan map to change location.



*Only facilities with a valid latitude and longitude will appear in the map.*



## Discover.

### Accessibility Statement

<https://www.epa.gov/accessibility/epa-accessibility-statement>

### Budget & Performance

<https://www.epa.gov/planandbudget>

### Contracting

<https://www.epa.gov/contracts>

### EPA www Web Snapshot

<https://www.epa.gov/utilities/wwwepagov-snapshots>

### Grants

<https://www.epa.gov/grants>

### No FEAR Act Data

<https://www.epa.gov/ocr/whistleblower-protections-epa-and-how-they-relate-non-disclosure-agreements-signed-epa>

### Plain Writing

<https://www.epa.gov/web-policies-and-procedures/plain-writing>

### Privacy

<https://www.epa.gov/privacy>

### Privacy and Security Notice

<https://www.epa.gov/privacy/privacy-and-security-notice>

## Connect.

### Data.gov

<https://www.data.gov/>

### Inspector General

<https://www.epa.gov/office-inspector-general/about-epas-office-inspector-general>

### Jobs

<https://www.epa.gov/careers>

### Newsroom

<https://www.epa.gov/newsroom>

### Open Government

<https://www.epa.gov/data>

### Regulations.gov

<https://www.regulations.gov/>

### Subscribe

<https://www.epa.gov/newsroom/email-subscriptions-epa-news-releases>

### USA.gov

<https://www.usa.gov/>

### White House

<https://www.whitehouse.gov/>

## Ask.

### Contact EPA

<https://www.epa.gov/home/forms/contact-epa>

### EPA Disclaimers

<https://www.epa.gov/web-policies-and-procedures/epa-disclaimers>

### Hotlines

<https://www.epa.gov/aboutepa/epa-hotlines>

### FOIA Requests

<https://www.epa.gov/foia>

### Frequent Questions

<https://www.epa.gov/home/frequent-questions-specific-epa-programtopics>

## Follow.



Last updated on May 2, 2024



**You are here:** EPA Home <<https://www.epa.gov/>> » Envirofacts <<https://epa.gov/>>

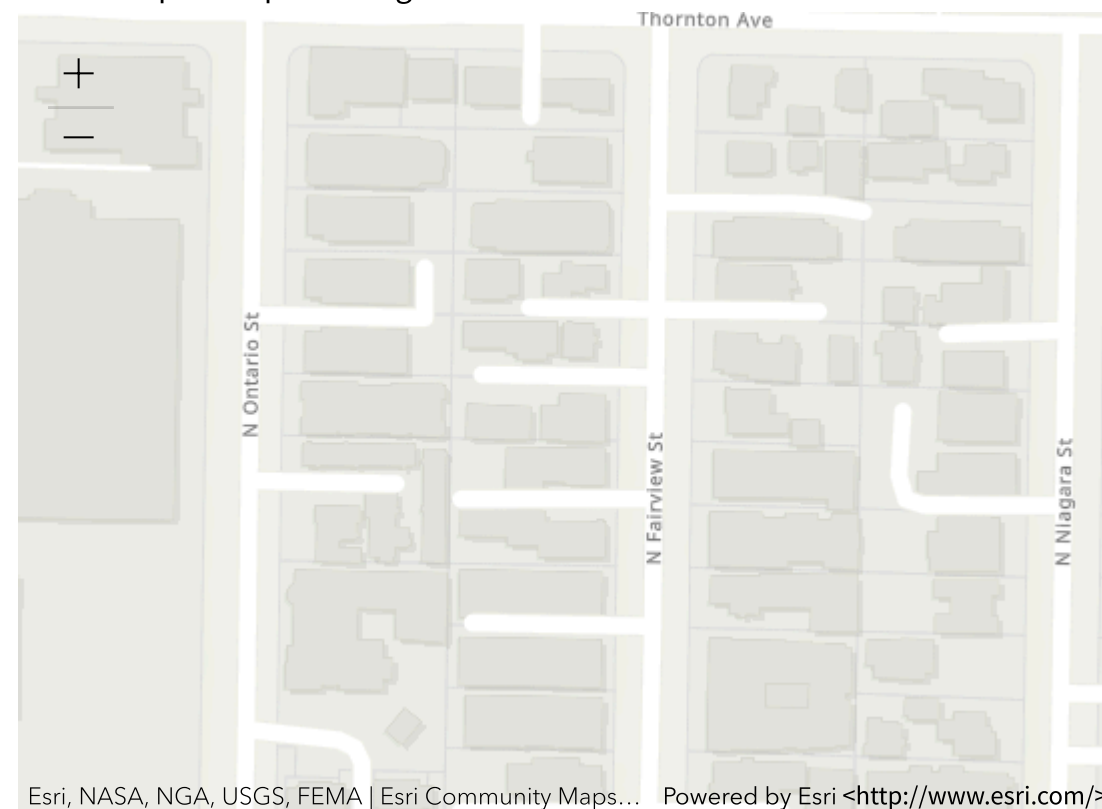
[CONTACT US <https://www.epa.gov/enviro/forms/contact-us-about-envirofacts>](https://www.epa.gov/enviro/forms/contact-us-about-envirofacts)

[Home <https://epa.gov/>](https://epa.gov/) | [Multisystem Search <https://epa.gov/envirofacts/multisystem/search>](https://epa.gov/envirofacts/multisystem/search) | [Topic Searches <https://www.epa.gov/enviro/topic-searches>](https://www.epa.gov/enviro/topic-searches) | [System Data Searches <https://www.epa.gov/enviro/system-data-searches>](https://www.epa.gov/enviro/system-data-searches) | [About the Data <https://www.epa.gov/enviro/about-data>](https://www.epa.gov/enviro/about-data) | [Data Downloads <https://www.epa.gov/enviro/data-downloads>](https://www.epa.gov/enviro/data-downloads) | [Widgets <https://www.epa.gov/enviro/widgets>](https://www.epa.gov/enviro/widgets) | [Services <https://www.epa.gov/enviro/web-services>](https://www.epa.gov/enviro/web-services) | [Mobile <https://www.epa.gov/enviro/uv-index-mobile-app>](https://www.epa.gov/enviro/uv-index-mobile-app) | [Other Datasets <https://www.epa.gov/enviro/other-datasets>](https://www.epa.gov/enviro/other-datasets)

The following map was generated for your entry of **2325 N Fairview St, Burbank, California, 91504**. Please verify the location, or adjust the map to your desired location. You can zoom in or out, as well as pan within the map to another location. Once the map displays your location of interest, you can display the facility information for your defined area by clicking the button below called "List and Map Facilities Reporting in this View".

### List and Map Facilities Reporting in This View

\*Zoom or pan map to change location.



*Only facilities with a valid latitude and longitude will appear in the map.*



## Discover.

### Accessibility Statement

<https://www.epa.gov/accessibility/epa-accessibility-statement>

### Budget & Performance

<https://www.epa.gov/planandbudget>

### Contracting

<https://www.epa.gov/contracts>

### EPA www Web Snapshot

<https://www.epa.gov/utilities/wwwepagov-snapshots>

### Grants

<https://www.epa.gov/grants>

### No FEAR Act Data

<https://www.epa.gov/ocr/whistleblower-protections-epa-and-how-they-relate-non-disclosure-agreements-signed-epa>

### Plain Writing

<https://www.epa.gov/web-policies-and-procedures/plain-writing>

### Privacy

<https://www.epa.gov/privacy>

### Privacy and Security Notice

<https://www.epa.gov/privacy/privacy-and-security-notice>

## Connect.

### Data.gov

<https://www.data.gov/>

### Inspector General

<https://www.epa.gov/office-inspector-general/about-epas-office-inspector-general>

### Jobs

<https://www.epa.gov/careers>

### Newsroom

<https://www.epa.gov/newsroom>

### Open Government

<https://www.epa.gov/data>

### Regulations.gov

<https://www.regulations.gov/>

### Subscribe

<https://www.epa.gov/newsroom/email-subscriptions-epa-news-releases>

### USA.gov

<https://www.usa.gov/>

### White House

<https://www.whitehouse.gov/>

## Ask.

### Contact EPA

<https://www.epa.gov/home/forms/contact-epa>

### EPA Disclaimers

<https://www.epa.gov/web-policies-and-procedures/epa-disclaimers>

### Hotlines

<https://www.epa.gov/aboutepa/epa-hotlines>

### FOIA Requests

<https://www.epa.gov/foia>

### Frequent Questions

<https://www.epa.gov/home/frequent-questions-specific-epa-programstopics>

## Follow.



Last updated on May 2, 2024





**You are here:** EPA Home <<https://www.epa.gov/>> » Envirofacts <<https://epa.gov/>>

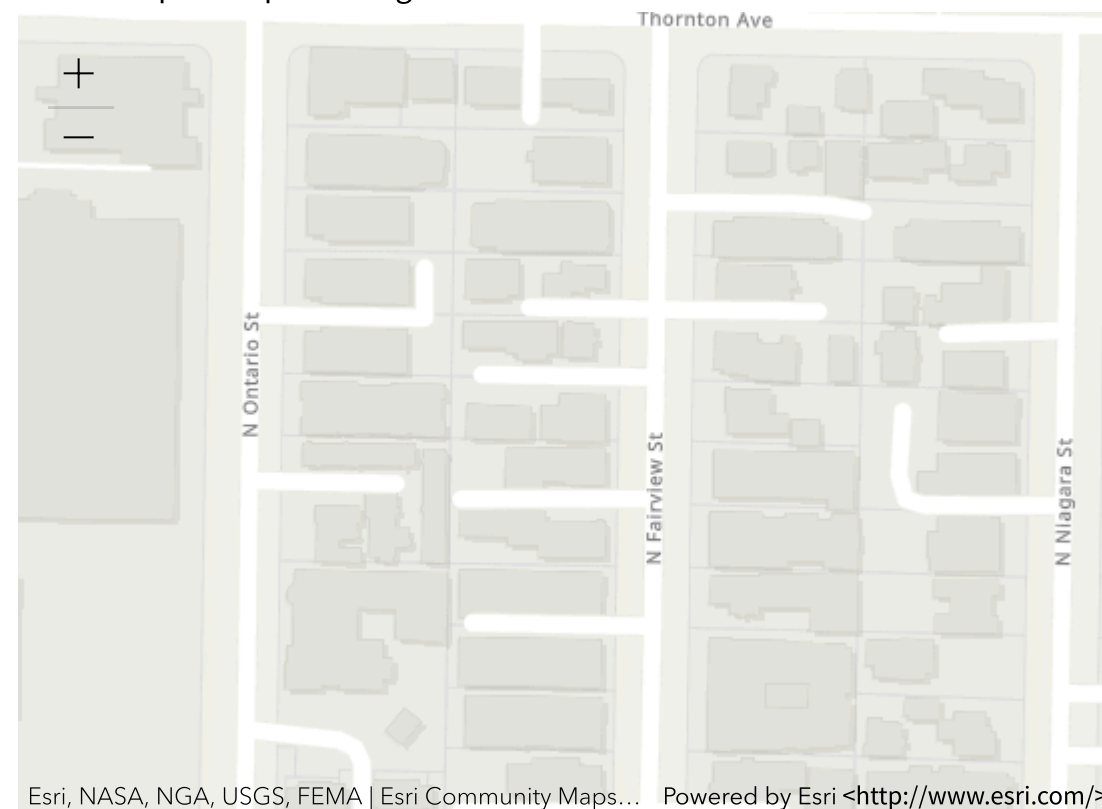
[CONTACT US <https://www.epa.gov/enviro/forms/contact-us-about-envirofacts>](https://www.epa.gov/enviro/forms/contact-us-about-envirofacts)

[Home <https://epa.gov/>](https://epa.gov/) | [Multisystem Search <https://epa.gov/envirofacts/multisystem/search>](https://epa.gov/envirofacts/multisystem/search) | [Topic Searches <https://www.epa.gov/enviro/topic-searches>](https://www.epa.gov/enviro/topic-searches) | [System Data Searches <https://www.epa.gov/enviro/system-data-searches>](https://www.epa.gov/enviro/system-data-searches) | [About the Data <https://www.epa.gov/enviro/about-data>](https://www.epa.gov/enviro/about-data) | [Data Downloads <https://www.epa.gov/enviro/data-downloads>](https://www.epa.gov/enviro/data-downloads) | [Widgets <https://www.epa.gov/enviro/widgets>](https://www.epa.gov/enviro/widgets) | [Services <https://www.epa.gov/enviro/web-services>](https://www.epa.gov/enviro/web-services) | [Mobile <https://www.epa.gov/enviro/uv-index-mobile-app>](https://www.epa.gov/enviro/uv-index-mobile-app) | [Other Datasets <https://www.epa.gov/enviro/other-datasets>](https://www.epa.gov/enviro/other-datasets)

The following map was generated for your entry of **2327 N Fairview St, Burbank, California, 91504**. Please verify the location, or adjust the map to your desired location. You can zoom in or out, as well as pan within the map to another location. Once the map displays your location of interest, you can display the facility information for your defined area by clicking the button below called "List and Map Facilities Reporting in this View".

### List and Map Facilities Reporting in This View

\*Zoom or pan map to change location.



*Only facilities with a valid latitude and longitude will appear in the map.*



## Discover.

### Accessibility Statement

<https://www.epa.gov/accessibility/epa-accessibility-statement>

### Budget & Performance

<https://www.epa.gov/planandbudget>

### Contracting

<https://www.epa.gov/contracts>

### EPA www Web Snapshot

<https://www.epa.gov/utilities/wwwepagov-snapshots>

### Grants

<https://www.epa.gov/grants>

### No FEAR Act Data

<https://www.epa.gov/ocr/whistleblower-protections-epa-and-how-they-relate-non-disclosure-agreements-signed-epa>

### Plain Writing

<https://www.epa.gov/web-policies-and-procedures/plain-writing>

### Privacy

<https://www.epa.gov/privacy>

### Privacy and Security Notice

<https://www.epa.gov/privacy/privacy-and-security-notice>

## Connect.

### Data.gov

<https://www.data.gov/>

### Inspector General

<https://www.epa.gov/office-inspector-general/about-epas-office-inspector-general>

### Jobs

<https://www.epa.gov/careers>

### Newsroom

<https://www.epa.gov/newsroom>

### Open Government

<https://www.epa.gov/data>

### Regulations.gov

<https://www.regulations.gov/>

### Subscribe

<https://www.epa.gov/newsroom/email-subscriptions-epa-news-releases>

### USA.gov

<https://www.usa.gov/>

### White House

<https://www.whitehouse.gov/>

## Ask.

### Contact EPA

<https://www.epa.gov/home/forms/contact-epa>

### EPA Disclaimers

<https://www.epa.gov/web-policies-and-procedures/epa-disclaimers>

### Hotlines

<https://www.epa.gov/aboutepa/epa-hotlines>

### FOIA Requests

<https://www.epa.gov/foia>

### Frequent Questions

<https://www.epa.gov/home/frequent-questions-specific-epa-programtopics>

## Follow.



Last updated on May 2, 2024



**You are here:** EPA Home <<https://www.epa.gov/>> » Envirofacts <<https://epa.gov/>>

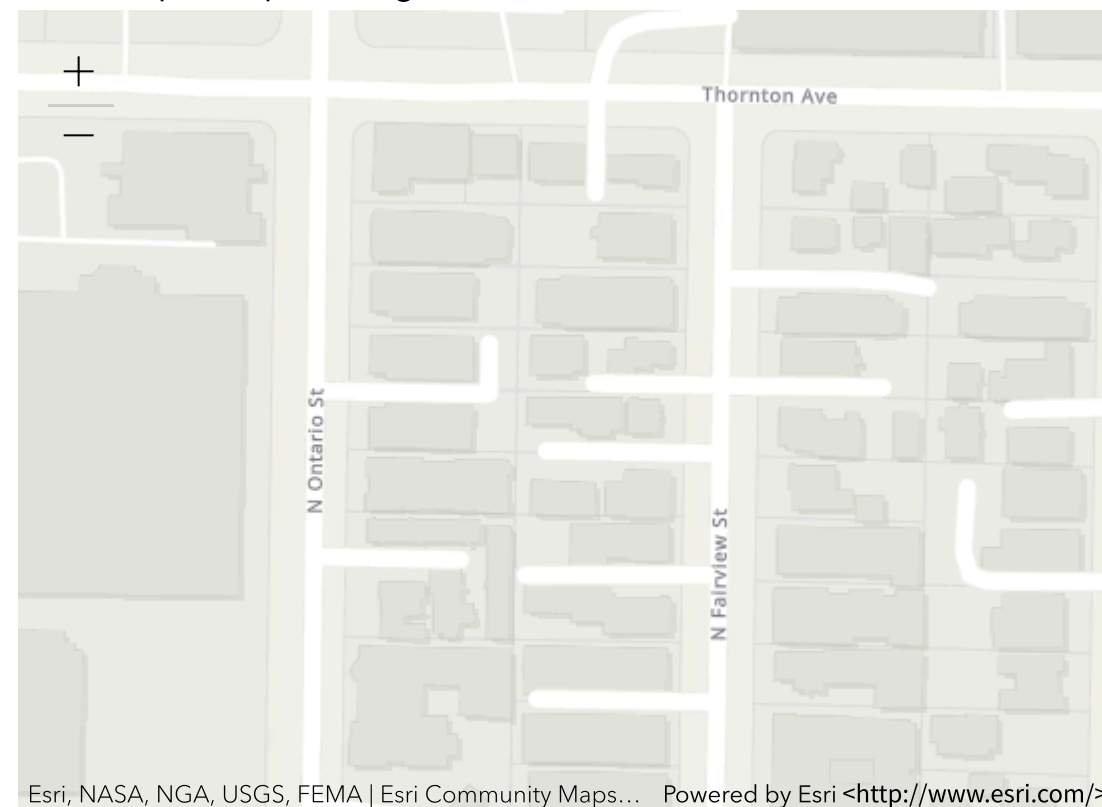
[CONTACT US <https://www.epa.gov/enviro/forms/contact-us-about-envirofacts>](https://www.epa.gov/enviro/forms/contact-us-about-envirofacts)

[Home <https://epa.gov/>](https://epa.gov/) | [Multisystem Search <https://epa.gov/envirofacts/multisystem/search>](https://epa.gov/envirofacts/multisystem/search) | [Topic Searches <https://www.epa.gov/enviro/topic-searches>](https://www.epa.gov/enviro/topic-searches) | [System Data Searches <https://www.epa.gov/enviro/system-data-searches>](https://www.epa.gov/enviro/system-data-searches) | [About the Data <https://www.epa.gov/enviro/about-data>](https://www.epa.gov/enviro/about-data) | [Data Downloads <https://www.epa.gov/enviro/data-downloads>](https://www.epa.gov/enviro/data-downloads) | [Widgets <https://www.epa.gov/enviro/widgets>](https://www.epa.gov/enviro/widgets) | [Services <https://www.epa.gov/enviro/web-services>](https://www.epa.gov/enviro/web-services) | [Mobile <https://www.epa.gov/enviro/uv-index-mobile-app>](https://www.epa.gov/enviro/uv-index-mobile-app) | [Other Datasets <https://www.epa.gov/enviro/other-datasets>](https://www.epa.gov/enviro/other-datasets)

The following map was generated for your entry of **2331 N Fairview St, Burbank, California, 91504**. Please verify the location, or adjust the map to your desired location. You can zoom in or out, as well as pan within the map to another location. Once the map displays your location of interest, you can display the facility information for your defined area by clicking the button below called "List and Map Facilities Reporting in this View".

### List and Map Facilities Reporting in This View

\*Zoom or pan map to change location.



*Only facilities with a valid latitude and longitude will appear in the map.*



## Discover.

### Accessibility Statement

<https://www.epa.gov/accessibility/epa-accessibility-statement>

### Budget & Performance

<https://www.epa.gov/planandbudget>

### Contracting

<https://www.epa.gov/contracts>

### EPA www Web Snapshot

<https://www.epa.gov/utilities/wwwepagov-snapshots>

### Grants

<https://www.epa.gov/grants>

### No FEAR Act Data

<https://www.epa.gov/ocr/whistleblower-protections-epa-and-how-they-relate-non-disclosure-agreements-signed-epa>

### Plain Writing

<https://www.epa.gov/web-policies-and-procedures/plain-writing>

### Privacy

<https://www.epa.gov/privacy>

### Privacy and Security Notice

<https://www.epa.gov/privacy/privacy-and-security-notice>

## Connect.

### Data.gov

<https://www.data.gov/>

### Inspector General

<https://www.epa.gov/office-inspector-general/about-epas-office-inspector-general>

### Jobs

<https://www.epa.gov/careers>

### Newsroom

<https://www.epa.gov/newsroom>

### Open Government

<https://www.epa.gov/data>

### Regulations.gov

<https://www.regulations.gov/>

### Subscribe

<https://www.epa.gov/newsroom/email-subscriptions-epa-news-releases>

### USA.gov

<https://www.usa.gov/>

### White House

<https://www.whitehouse.gov/>

## Ask.

### Contact EPA

<https://www.epa.gov/home/forms/contact-epa>

### EPA Disclaimers

<https://www.epa.gov/web-policies-and-procedures/epa-disclaimers>

### Hotlines

<https://www.epa.gov/aboutepa/epa-hotlines>

### FOIA Requests

<https://www.epa.gov/foia>

### Frequent Questions

<https://www.epa.gov/home/frequent-questions-specific-epa-programtopics>

## Follow.



Last updated on May 2, 2024



**You are here:** EPA Home <<https://www.epa.gov/>> » Envirofacts <<https://epa.gov/>>

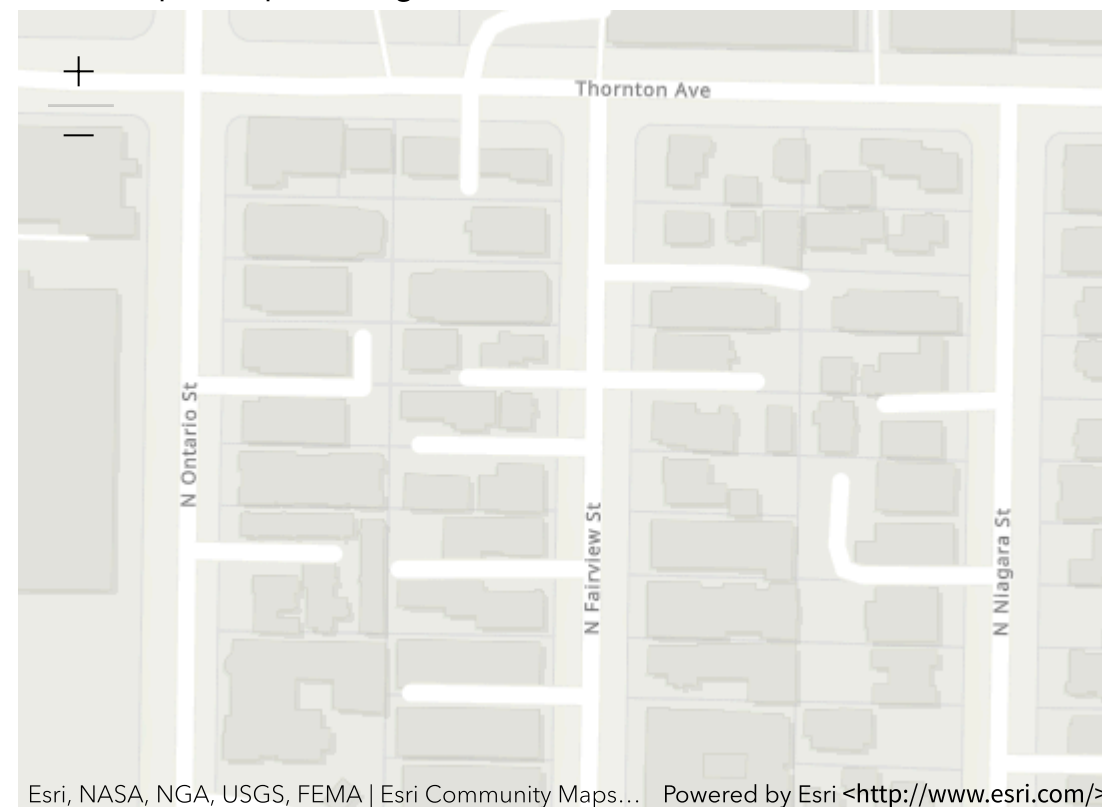
[CONTACT US <https://www.epa.gov/enviro/forms/contact-us-about-envirofacts>](https://www.epa.gov/enviro/forms/contact-us-about-envirofacts)

[Home <https://epa.gov/>](https://epa.gov/) | [Multisystem Search <https://epa.gov/envirofacts/multisystem/search>](https://epa.gov/envirofacts/multisystem/search) | [Topic Searches <https://www.epa.gov/enviro/topic-searches>](https://www.epa.gov/enviro/topic-searches) | [System Data Searches <https://www.epa.gov/enviro/system-data-searches>](https://www.epa.gov/enviro/system-data-searches) | [About the Data <https://www.epa.gov/enviro/about-data>](https://www.epa.gov/enviro/about-data) | [Data Downloads <https://www.epa.gov/enviro/data-downloads>](https://www.epa.gov/enviro/data-downloads) | [Widgets <https://www.epa.gov/enviro/widgets>](https://www.epa.gov/enviro/widgets) | [Services <https://www.epa.gov/enviro/web-services>](https://www.epa.gov/enviro/web-services) | [Mobile <https://www.epa.gov/enviro/uv-index-mobile-app>](https://www.epa.gov/enviro/uv-index-mobile-app) | [Other Datasets <https://www.epa.gov/enviro/other-datasets>](https://www.epa.gov/enviro/other-datasets)

The following map was generated for your entry of **2333 N Fairview St, Burbank, California, 91504**. Please verify the location, or adjust the map to your desired location. You can zoom in or out, as well as pan within the map to another location. Once the map displays your location of interest, you can display the facility information for your defined area by clicking the button below called "List and Map Facilities Reporting in this View".

### List and Map Facilities Reporting in This View

\*Zoom or pan map to change location.



*Only facilities with a valid latitude and longitude will appear in the map.*



## Discover.

### Accessibility Statement

<https://www.epa.gov/accessibility/epa-accessibility-statement>

### Budget & Performance

<https://www.epa.gov/planandbudget>

### Contracting

<https://www.epa.gov/contracts>

### EPA www Web Snapshot

<https://www.epa.gov/utilities/wwwepagov-snapshots>

### Grants

<https://www.epa.gov/grants>

### No FEAR Act Data

<https://www.epa.gov/ocr/whistleblower-protections-epa-and-how-they-relate-non-disclosure-agreements-signed-epa>

### Plain Writing

<https://www.epa.gov/web-policies-and-procedures/plain-writing>

### Privacy

<https://www.epa.gov/privacy>

### Privacy and Security Notice

<https://www.epa.gov/privacy/privacy-and-security-notice>

## Connect.

### Data.gov

<https://www.data.gov/>

### Inspector General

<https://www.epa.gov/office-inspector-general/about-epas-office-inspector-general>

### Jobs

<https://www.epa.gov/careers>

### Newsroom

<https://www.epa.gov/newsroom>

### Open Government

<https://www.epa.gov/data>

### Regulations.gov

<https://www.regulations.gov/>

### Subscribe

<https://www.epa.gov/newsroom/email-subscriptions-epa-news-releases>

### USA.gov

<https://www.usa.gov/>

### White House

<https://www.whitehouse.gov/>

## Ask.

### Contact EPA

<https://www.epa.gov/home/forms/contact-epa>

### EPA Disclaimers

<https://www.epa.gov/web-policies-and-procedures/epa-disclaimers>

### Hotlines

<https://www.epa.gov/aboutepa/epa-hotlines>

### FOIA Requests

<https://www.epa.gov/foia>

### Frequent Questions

<https://www.epa.gov/home/frequent-questions-specific-epa-programtopics>

## Follow.



Last updated on May 2, 2024



**You are here:** [EPA Home](https://www.epa.gov/) » [Envirofacts](https://epa.gov/)

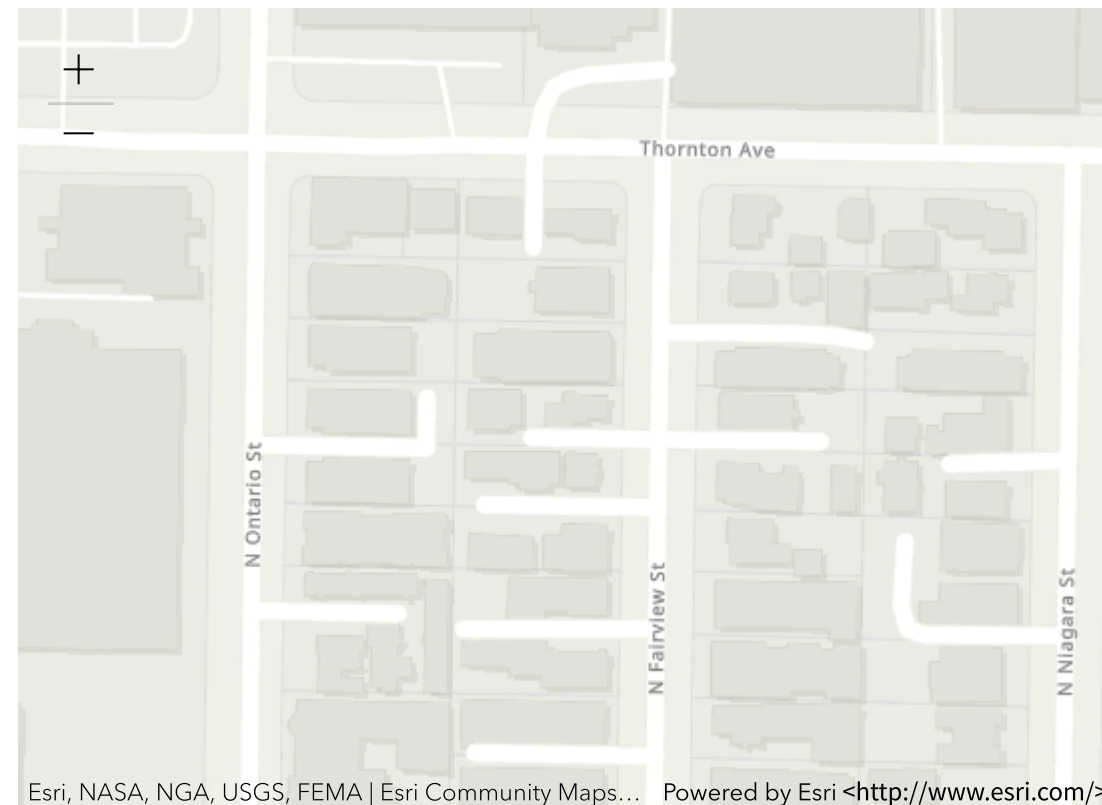
[CONTACT US](https://www.epa.gov/enviro/forms/contact-us-about-envirofacts/)

[Home](https://epa.gov/) | [Multisystem Search](https://epa.gov/envirofacts/multisystem/search) | [Topic Searches](https://www.epa.gov/enviro/topic-searches) | [System Data Searches](https://www.epa.gov/enviro/system-data-searches) | [About the Data](https://www.epa.gov/enviro/about-data) | [Data Downloads](https://www.epa.gov/enviro/data-downloads) | [Widgets](https://www.epa.gov/enviro/widgets) | [Services](https://www.epa.gov/enviro/web-services) | [Mobile](https://www.epa.gov/enviro/uv-index-mobile-app) | [Other Datasets](https://www.epa.gov/enviro/other-datasets)

The following map was generated for your entry of **2335 N Fairview St, Burbank, California, 91504**. Please verify the location, or adjust the map to your desired location. You can zoom in or out, as well as pan within the map to another location. Once the map displays your location of interest, you can display the facility information for your defined area by clicking the button below called "List and Map Facilities Reporting in this View".

### List and Map Facilities Reporting in This View

\*Zoom or pan map to change location.



*Only facilities with a valid latitude and longitude will appear in the map.*



## Discover.

### Accessibility Statement

<https://www.epa.gov/accessibility/epa-accessibility-statement>

### Budget & Performance

<https://www.epa.gov/planandbudget>

### Contracting

<https://www.epa.gov/contracts>

### EPA www Web Snapshot

<https://www.epa.gov/utilities/wwwepagov-snapshots>

### Grants

<https://www.epa.gov/grants>

### No FEAR Act Data

<https://www.epa.gov/ocr/whistleblower-protections-epa-and-how-they-relate-non-disclosure-agreements-signed-epa>

### Plain Writing

<https://www.epa.gov/web-policies-and-procedures/plain-writing>

### Privacy

<https://www.epa.gov/privacy>

### Privacy and Security Notice

<https://www.epa.gov/privacy/privacy-and-security-notice>

## Connect.

### Data.gov

<https://www.data.gov/>

### Inspector General

<https://www.epa.gov/office-inspector-general/about-epas-office-inspector-general>

### Jobs

<https://www.epa.gov/careers>

### Newsroom

<https://www.epa.gov/newsroom>

### Open Government

<https://www.epa.gov/data>

### Regulations.gov

<https://www.regulations.gov/>

### Subscribe

<https://www.epa.gov/newsroom/email-subscriptions-epa-news-releases>

### USA.gov

<https://www.usa.gov/>

### White House

<https://www.whitehouse.gov/>

## Ask.

### Contact EPA

<https://www.epa.gov/home/forms/contact-epa>

### EPA Disclaimers

<https://www.epa.gov/web-policies-and-procedures/epa-disclaimers>

### Hotlines

<https://www.epa.gov/aboutepa/epa-hotlines>

### FOIA Requests

<https://www.epa.gov/foia>

### Frequent Questions

<https://www.epa.gov/home/frequent-questions-specific-epa-programtopics>

## Follow.



Last updated on May 2, 2024





**You are here:** EPA Home <<https://www.epa.gov/>> » Envirofacts <<https://epa.gov/>> » Property Search <<https://epa.gov/envirofacts/myproperty/search>>

[CONTACT US <https://www.epa.gov/enviro/forms/contact-us-about-envirofacts>](https://www.epa.gov/enviro/forms/contact-us-about-envirofacts)

[Home <https://epa.gov/>](https://epa.gov/) | [Multisystem Search <https://epa.gov/envirofacts/multisystem/search>](https://epa.gov/envirofacts/multisystem/search) | [Topic Searches <https://www.epa.gov/enviro/topic-searches>](https://www.epa.gov/enviro/topic-searches) | [System Data Searches <https://www.epa.gov/enviro/system-data-searches>](https://www.epa.gov/enviro/system-data-searches) | [About the Data <https://www.epa.gov/enviro/about-data>](https://www.epa.gov/enviro/about-data) | [Data Downloads <https://www.epa.gov/enviro/data-downloads>](https://www.epa.gov/enviro/data-downloads) | [Widgets <https://www.epa.gov/enviro/widgets>](https://www.epa.gov/enviro/widgets) | [Services <https://www.epa.gov/enviro/web-services>](https://www.epa.gov/enviro/web-services) | [Mobile <https://www.epa.gov/enviro/uv-index-mobile-app>](https://www.epa.gov/enviro/uv-index-mobile-app) | [Other Datasets <https://www.epa.gov/enviro/other-datasets>](https://www.epa.gov/enviro/other-datasets)

## No Information Found for the Submitted Address

No records were found within the EPA's Facility Registry System (FRS) list of address records for the provided search location. The No Records

<<https://epa.gov/envirofacts/embed/myproperty/certificate/2321%20n%20fairview/burbank/ca>> is a link to a printable document stating that no record(s) were found for the provided search location.

You searched on:

**Address Searched:** 2321 N Fairview

**City Searched:** Burbank

**State Searched:** CA

### WARNING:

The address entered could not be matched exactly against the EPA's Facility Registry System (FRS) list of address records. Please make sure you have entered the address correctly for the location you are interested in.

If you would like to utilize additional search tools to investigate areas of interest, please visit the Envirofacts Multisystem Search <<https://epa.gov/envirofacts/multisystem/search>> or the Facility Registry System <<https://www.epa.gov/frs/frs-query>>

**Disclaimer:** The MyProperty reports are provided solely for informational purposes. They do not provide legal advice, have legally binding effect, or expressly or implicitly create, expand, or limit any legal rights, obligations, responsibilities, expectations, or benefits in regard to any person. EPA maintains the application to enhance public access to environmental information. This service has continual data updates, and we will correct errors brought to our attention, as appropriate.



## Discover.

### Accessibility Statement

<https://www.epa.gov/accessibility/epa-accessibility-statement>

### Budget & Performance

<https://www.epa.gov/planandbudget>

### Contracting

<https://www.epa.gov/contracts>

### EPA www Web Snapshot

<https://www.epa.gov/utilities/wwwepagov-snapshots>

### Grants

<https://www.epa.gov/grants>

### No FEAR Act Data

<https://www.epa.gov/ocr/whistleblower-protections-epa-and-how-they-relate-non-disclosure-agreements-signed-epa>

### Plain Writing

<https://www.epa.gov/web-policies-and-procedures/plain-writing>

### Privacy

<https://www.epa.gov/privacy>

### Privacy and Security Notice

<https://www.epa.gov/privacy/privacy-and-security-notice>

## Connect.

### Data.gov

<https://www.data.gov/>

### Inspector General

<https://www.epa.gov/office-inspector-general/about-epas-office-inspector-general>

### Jobs

<https://www.epa.gov/careers>

### Newsroom

<https://www.epa.gov/newsroom>

### Open Government

<https://www.epa.gov/data>

### Regulations.gov

<https://www.regulations.gov/>

### Subscribe

<https://www.epa.gov/newsroom/email-subscriptions-epa-news-releases>

### USA.gov

<https://www.usa.gov/>

### White House

<https://www.whitehouse.gov/>

## Ask.

### Contact EPA

<https://www.epa.gov/home/forms/contact-epa>

### EPA Disclaimers

<https://www.epa.gov/web-policies-and-procedures/epa-disclaimers>

### Hotlines

<https://www.epa.gov/aboutepa/epa-hotlines>

### FOIA Requests

<https://www.epa.gov/foia>

### Frequent Questions

<https://www.epa.gov/home/frequent-questions-specific-epa-programstopics>

## Follow.



Last updated on May 2, 2024





**You are here:** EPA Home <<https://www.epa.gov/>> » Envirofacts <<https://epa.gov/>> » Property Search <<https://epa.gov/envirofacts/myproperty/search>>

[CONTACT US <https://www.epa.gov/enviro/forms/contact-us-about-envirofacts>](https://www.epa.gov/enviro/forms/contact-us-about-envirofacts)

[Home <https://epa.gov/>](https://epa.gov/) | [Multisystem Search <https://epa.gov/envirofacts/multisystem/search>](https://epa.gov/envirofacts/multisystem/search) | [Topic Searches <https://www.epa.gov/enviro/topic-searches>](https://www.epa.gov/enviro/topic-searches) | [System Data Searches <https://www.epa.gov/enviro/system-data-searches>](https://www.epa.gov/enviro/system-data-searches) | [About the Data <https://www.epa.gov/enviro/about-data>](https://www.epa.gov/enviro/about-data) | [Data Downloads <https://www.epa.gov/enviro/data-downloads>](https://www.epa.gov/enviro/data-downloads) | [Widgets <https://www.epa.gov/enviro/widgets>](https://www.epa.gov/enviro/widgets) | [Services <https://www.epa.gov/enviro/web-services>](https://www.epa.gov/enviro/web-services) | [Mobile <https://www.epa.gov/enviro/uv-index-mobile-app>](https://www.epa.gov/enviro/uv-index-mobile-app) | [Other Datasets <https://www.epa.gov/enviro/other-datasets>](https://www.epa.gov/enviro/other-datasets)

## No Information Found for the Submitted Address

No records were found within the EPA's Facility Registry System (FRS) list of address records for the provided search location. The No Records

<<https://epa.gov/envirofacts/embed/myproperty/certificate/2325%20n%20fairview%20st/burbank/ca>> is a link to a printable document stating that no record(s) were found for the provided search location.

You searched on:

**Address Searched:** 2325 N Fairview St

**City Searched:** Burbank

**State Searched:** CA

### WARNING:

The address entered could not be matched exactly against the EPA's Facility Registry System (FRS) list of address records. Please make sure you have entered the address correctly for the location you are interested in.

If you would like to utilize additional search tools to investigate areas of interest, please visit the Envirofacts Multisystem Search <<https://epa.gov/envirofacts/multisystem/search>> or the Facility Registry System <<https://www.epa.gov/frs/frs-query>>

**Disclaimer:** The MyProperty reports are provided solely for informational purposes. They do not provide legal advice, have legally binding effect, or expressly or implicitly create, expand, or limit any legal rights, obligations, responsibilities, expectations, or benefits in regard to any person. EPA maintains the application to enhance public access to environmental information. This service has continual data updates, and we will correct errors brought to our attention, as appropriate.



## Discover.

### Accessibility Statement

<https://www.epa.gov/accessibility/epa-accessibility-statement>

### Budget & Performance

<https://www.epa.gov/planandbudget>

### Contracting

<https://www.epa.gov/contracts>

### EPA www Web Snapshot

<https://www.epa.gov/utilities/wwwepagov-snapshots>

### Grants

<https://www.epa.gov/grants>

### No FEAR Act Data

<https://www.epa.gov/ocr/whistleblower-protections-epa-and-how-they-relate-non-disclosure-agreements-signed-epa>

### Plain Writing

<https://www.epa.gov/web-policies-and-procedures/plain-writing>

### Privacy

<https://www.epa.gov/privacy>

### Privacy and Security Notice

<https://www.epa.gov/privacy/privacy-and-security-notice>

## Connect.

### Data.gov

<https://www.data.gov/>

### Inspector General

<https://www.epa.gov/office-inspector-general/about-epas-office-inspector-general>

### Jobs

<https://www.epa.gov/careers>

### Newsroom

<https://www.epa.gov/newsroom>

### Open Government

<https://www.epa.gov/data>

### Regulations.gov

<https://www.regulations.gov/>

### Subscribe

<https://www.epa.gov/newsroom/email-subscriptions-epa-news-releases>

### USA.gov

<https://www.usa.gov/>

### White House

<https://www.whitehouse.gov/>

## Ask.

### Contact EPA

<https://www.epa.gov/home/forms/contact-epa>

### EPA Disclaimers

<https://www.epa.gov/web-policies-and-procedures/epa-disclaimers>

### Hotlines

<https://www.epa.gov/aboutepa/epa-hotlines>

### FOIA Requests

<https://www.epa.gov/foia>

### Frequent Questions

<https://www.epa.gov/home/frequent-questions-specific-epa-programstopics>

## Follow.



Last updated on May 2, 2024





**You are here:** EPA Home <<https://www.epa.gov/>> » Envirofacts <<https://epa.gov/>> » Property Search <<https://epa.gov/envirofacts/myproperty/search>>

[CONTACT US](https://www.epa.gov/enviro/forms/contact-us-about-envirofacts) <<https://www.epa.gov/enviro/forms/contact-us-about-envirofacts>>

[Home](https://epa.gov/) <<https://epa.gov/>> | [Multisystem Search](https://epa.gov/envirofacts/multisystem/search) <<https://epa.gov/envirofacts/multisystem/search>> | [Topic Searches](https://www.epa.gov/enviro/topic-searches) <<https://www.epa.gov/enviro/topic-searches>> | [System Data Searches](https://www.epa.gov/enviro/system-data-searches) <<https://www.epa.gov/enviro/system-data-searches>> | [About the Data](https://www.epa.gov/enviro/about-data) <<https://www.epa.gov/enviro/about-data>> | [Data Downloads](https://www.epa.gov/enviro/data-downloads) <<https://www.epa.gov/enviro/data-downloads>> | [Widgets](https://www.epa.gov/enviro/widgets) <<https://www.epa.gov/enviro/widgets>> | [Services](https://www.epa.gov/enviro/web-services) <<https://www.epa.gov/enviro/web-services>> | [Mobile](https://www.epa.gov/enviro/uv-index-mobile-app) <<https://www.epa.gov/enviro/uv-index-mobile-app>> | [Other Datasets](https://www.epa.gov/enviro/other-datasets) <<https://www.epa.gov/enviro/other-datasets>>

## No Information Found for the Submitted Address

No records were found within the EPA's Facility Registry System (FRS) list of address records for the provided search location. The No Records

<<https://epa.gov/envirofacts/embed/myproperty/certificate/2327%20n%20fairview%20st/burbank/ca>> is a link to a printable document stating that no record(s) were found for the provided search location.

You searched on:

**Address Searched:** 2327 N Fairview St

**City Searched:** Burbank

**State Searched:** CA

### WARNING:

The address entered could not be matched exactly against the EPA's Facility Registry System (FRS) list of address records. Please make sure you have entered the address correctly for the location you are interested in.

If you would like to utilize additional search tools to investigate areas of interest, please visit the Envirofacts Multisystem Search <<https://epa.gov/envirofacts/multisystem/search>> or the Facility Registry System <<https://www.epa.gov/frs/frs-query>>

**Disclaimer:** The MyProperty reports are provided solely for informational purposes. They do not provide legal advice, have legally binding effect, or expressly or implicitly create, expand, or limit any legal rights, obligations, responsibilities, expectations, or benefits in regard to any person. EPA maintains the application to enhance public access to environmental information. This service has continual data updates, and we will correct errors brought to our attention, as appropriate.



## Discover.

### Accessibility Statement

<https://www.epa.gov/accessibility/epa-accessibility-statement>

### Budget & Performance

<https://www.epa.gov/planandbudget>

### Contracting

<https://www.epa.gov/contracts>

### EPA www Web Snapshot

<https://www.epa.gov/utilities/wwwepagov-snapshots>

### Grants

<https://www.epa.gov/grants>

### No FEAR Act Data

<https://www.epa.gov/ocr/whistleblower-protections-epa-and-how-they-relate-non-disclosure-agreements-signed-epa>

### Plain Writing

<https://www.epa.gov/web-policies-and-procedures/plain-writing>

### Privacy

<https://www.epa.gov/privacy>

### Privacy and Security Notice

<https://www.epa.gov/privacy/privacy-and-security-notice>

## Connect.

### Data.gov

<https://www.data.gov/>

### Inspector General

<https://www.epa.gov/office-inspector-general/about-epas-office-inspector-general>

### Jobs

<https://www.epa.gov/careers>

### Newsroom

<https://www.epa.gov/newsroom>

### Open Government

<https://www.epa.gov/data>

### Regulations.gov

<https://www.regulations.gov/>

### Subscribe

<https://www.epa.gov/newsroom/email-subscriptions-epa-news-releases>

### USA.gov

<https://www.usa.gov/>

### White House

<https://www.whitehouse.gov/>

## Ask.

### Contact EPA

<https://www.epa.gov/home/forms/contact-epa>

### EPA Disclaimers

<https://www.epa.gov/web-policies-and-procedures/epa-disclaimers>

### Hotlines

<https://www.epa.gov/aboutepa/epa-hotlines>

### FOIA Requests

<https://www.epa.gov/foia>

### Frequent Questions

<https://www.epa.gov/home/frequent-questions-specific-epa-programstopics>

## Follow.



Last updated on May 2, 2024



**You are here:** EPA Home <<https://www.epa.gov/>> » Envirofacts <<https://epa.gov/>> » Property Search <<https://epa.gov/envirofacts/myproperty/search>>

[CONTACT US <https://www.epa.gov/enviro/forms/contact-us-about-envirofacts>](https://www.epa.gov/enviro/forms/contact-us-about-envirofacts)

[Home <https://epa.gov/>](https://epa.gov/) | [Multisystem Search <https://epa.gov/envirofacts/multisystem/search>](https://epa.gov/envirofacts/multisystem/search) | [Topic Searches <https://www.epa.gov/enviro/topic-searches>](https://www.epa.gov/enviro/topic-searches) | [System Data Searches <https://www.epa.gov/enviro/system-data-searches>](https://www.epa.gov/enviro/system-data-searches) | [About the Data <https://www.epa.gov/enviro/about-data>](https://www.epa.gov/enviro/about-data) | [Data Downloads <https://www.epa.gov/enviro/data-downloads>](https://www.epa.gov/enviro/data-downloads) | [Widgets <https://www.epa.gov/enviro/widgets>](https://www.epa.gov/enviro/widgets) | [Services <https://www.epa.gov/enviro/web-services>](https://www.epa.gov/enviro/web-services) | [Mobile <https://www.epa.gov/enviro/uv-index-mobile-app>](https://www.epa.gov/enviro/uv-index-mobile-app) | [Other Datasets <https://www.epa.gov/enviro/other-datasets>](https://www.epa.gov/enviro/other-datasets)

## No Information Found for the Submitted Address

No records were found within the EPA's Facility Registry System (FRS) list of address records for the provided search location. The No Records

<<https://epa.gov/envirofacts/embed/myproperty/certificate/2331%20n%20fairview%20st/burbank/ca>> is a link to a printable document stating that no record(s) were found for the provided search location.

You searched on:

**Address Searched:** 2331 N Fairview St

**City Searched:** Burbank

**State Searched:** CA

### WARNING:

The address entered could not be matched exactly against the EPA's Facility Registry System (FRS) list of address records. Please make sure you have entered the address correctly for the location you are interested in.

If you would like to utilize additional search tools to investigate areas of interest, please visit the Envirofacts Multisystem Search <<https://epa.gov/envirofacts/multisystem/search>> or the Facility Registry System <<https://www.epa.gov/frs/frs-query>>



**Disclaimer:** The MyProperty reports are provided solely for informational purposes. They do not provide legal advice, have legally binding effect, or expressly or implicitly create, expand, or limit any legal rights, obligations, responsibilities, expectations, or benefits in regard to any person. EPA maintains the application to enhance public access to environmental information. This service has continual data updates, and we will correct errors brought to our attention, as appropriate.



## Discover.

### Accessibility Statement

<https://www.epa.gov/accessibility/epa-accessibility-statement>

### Budget & Performance

<https://www.epa.gov/planandbudget>

### Contracting

<https://www.epa.gov/contracts>

### EPA www Web Snapshot

<https://www.epa.gov/utilities/wwwepagov-snapshots>

### Grants

<https://www.epa.gov/grants>

### No FEAR Act Data

<https://www.epa.gov/ocr/whistleblower-protections-epa-and-how-they-relate-non-disclosure-agreements-signed-epa>

### Plain Writing

<https://www.epa.gov/web-policies-and-procedures/plain-writing>

### Privacy

<https://www.epa.gov/privacy>

### Privacy and Security Notice

<https://www.epa.gov/privacy/privacy-and-security-notice>

## Connect.

### Data.gov

<https://www.data.gov/>

### Inspector General

<https://www.epa.gov/office-inspector-general/about-epas-office-inspector-general>

### Jobs

<https://www.epa.gov/careers>

### Newsroom

<https://www.epa.gov/newsroom>

### Open Government

<https://www.epa.gov/data>

### Regulations.gov

<https://www.regulations.gov/>

### Subscribe

<https://www.epa.gov/newsroom/email-subscriptions-epa-news-releases>

### USA.gov

<https://www.usa.gov/>

### White House

<https://www.whitehouse.gov/>

## Ask.

### Contact EPA

<https://www.epa.gov/home/forms/contact-epa>

### EPA Disclaimers

<https://www.epa.gov/web-policies-and-procedures/epa-disclaimers>

### Hotlines

<https://www.epa.gov/aboutepa/epa-hotlines>

### FOIA Requests

<https://www.epa.gov/foia>

### Frequent Questions

<https://www.epa.gov/home/frequent-questions-specific-epa-programstopics>

## Follow.



Last updated on May 2, 2024





**You are here:** EPA Home <<https://www.epa.gov/>> » Envirofacts <<https://epa.gov/>> » Property Search <<https://epa.gov/envirofacts/myproperty/search>>

[CONTACT US](https://www.epa.gov/enviro/forms/contact-us-about-envirofacts) <<https://www.epa.gov/enviro/forms/contact-us-about-envirofacts>>

[Home](https://epa.gov/) <<https://epa.gov/>> | [Multisystem Search](https://epa.gov/envirofacts/multisystem/search) <<https://epa.gov/envirofacts/multisystem/search>> | [Topic Searches](https://www.epa.gov/enviro/topic-searches) <<https://www.epa.gov/enviro/topic-searches>> | [System Data Searches](https://www.epa.gov/enviro/system-data-searches) <<https://www.epa.gov/enviro/system-data-searches>> | [About the Data](https://www.epa.gov/enviro/about-data) <<https://www.epa.gov/enviro/about-data>> | [Data Downloads](https://www.epa.gov/enviro/data-downloads) <<https://www.epa.gov/enviro/data-downloads>> | [Widgets](https://www.epa.gov/enviro/widgets) <<https://www.epa.gov/enviro/widgets>> | [Services](https://www.epa.gov/enviro/web-services) <<https://www.epa.gov/enviro/web-services>> | [Mobile](https://www.epa.gov/enviro/uv-index-mobile-app) <<https://www.epa.gov/enviro/uv-index-mobile-app>> | [Other Datasets](https://www.epa.gov/enviro/other-datasets) <<https://www.epa.gov/enviro/other-datasets>>

## No Information Found for the Submitted Address

No records were found within the EPA's Facility Registry System (FRS) list of address records for the provided search location. The No Records

<<https://epa.gov/envirofacts/embed/myproperty/certificate/2333%20n%20fairview%20st/burbank/ca>> is a link to a printable document stating that no record(s) were found for the provided search location.

You searched on:

**Address Searched:** 2333 N Fairview St

**City Searched:** Burbank

**State Searched:** CA

### WARNING:

The address entered could not be matched exactly against the EPA's Facility Registry System (FRS) list of address records. Please make sure you have entered the address correctly for the location you are interested in.

If you would like to utilize additional search tools to investigate areas of interest, please visit the Envirofacts Multisystem Search <<https://epa.gov/envirofacts/multisystem/search>> or the Facility Registry System <<https://www.epa.gov/frs/frs-query>>

**Disclaimer:** The MyProperty reports are provided solely for informational purposes. They do not provide legal advice, have legally binding effect, or expressly or implicitly create, expand, or limit any legal rights, obligations, responsibilities, expectations, or benefits in regard to any person. EPA maintains the application to enhance public access to environmental information. This service has continual data updates, and we will correct errors brought to our attention, as appropriate.



## Discover.

### Accessibility Statement

<https://www.epa.gov/accessibility/epa-accessibility-statement>

### Budget & Performance

<https://www.epa.gov/planandbudget>

### Contracting

<https://www.epa.gov/contracts>

### EPA www Web Snapshot

<https://www.epa.gov/utilities/wwwepagov-snapshots>

### Grants

<https://www.epa.gov/grants>

### No FEAR Act Data

<https://www.epa.gov/ocr/whistleblower-protections-epa-and-how-they-relate-non-disclosure-agreements-signed-epa>

### Plain Writing

<https://www.epa.gov/web-policies-and-procedures/plain-writing>

### Privacy

<https://www.epa.gov/privacy>

### Privacy and Security Notice

<https://www.epa.gov/privacy/privacy-and-security-notice>

## Connect.

### Data.gov

<https://www.data.gov/>

### Inspector General

<https://www.epa.gov/office-inspector-general/about-epas-office-inspector-general>

### Jobs

<https://www.epa.gov/careers>

### Newsroom

<https://www.epa.gov/newsroom>

### Open Government

<https://www.epa.gov/data>

### Regulations.gov

<https://www.regulations.gov/>

### Subscribe

<https://www.epa.gov/newsroom/email-subscriptions-epa-news-releases>

### USA.gov

<https://www.usa.gov/>

### White House

<https://www.whitehouse.gov/>

## Ask.

### Contact EPA

<https://www.epa.gov/home/forms/contact-epa>

### EPA Disclaimers

<https://www.epa.gov/web-policies-and-procedures/epa-disclaimers>

### Hotlines

<https://www.epa.gov/aboutepa/epa-hotlines>

### FOIA Requests

<https://www.epa.gov/foia>

### Frequent Questions

<https://www.epa.gov/home/frequent-questions-specific-epa-programstopics>

## Follow.



Last updated on May 2, 2024



**You are here:** EPA Home <<https://www.epa.gov/>> » Envirofacts <<https://epa.gov/>> » Property Search <<https://epa.gov/envirofacts/myproperty/search>>

[CONTACT US <https://www.epa.gov/enviro/forms/contact-us-about-envirofacts>](https://www.epa.gov/enviro/forms/contact-us-about-envirofacts)

[Home <https://epa.gov/>](https://epa.gov/) | [Multisystem Search <https://epa.gov/envirofacts/multisystem/search>](https://epa.gov/envirofacts/multisystem/search) | [Topic Searches <https://www.epa.gov/enviro/topic-searches>](https://www.epa.gov/enviro/topic-searches) | [System Data Searches <https://www.epa.gov/enviro/system-data-searches>](https://www.epa.gov/enviro/system-data-searches) | [About the Data <https://www.epa.gov/enviro/about-data>](https://www.epa.gov/enviro/about-data) | [Data Downloads <https://www.epa.gov/enviro/data-downloads>](https://www.epa.gov/enviro/data-downloads) | [Widgets <https://www.epa.gov/enviro/widgets>](https://www.epa.gov/enviro/widgets) | [Services <https://www.epa.gov/enviro/web-services>](https://www.epa.gov/enviro/web-services) | [Mobile <https://www.epa.gov/enviro/uv-index-mobile-app>](https://www.epa.gov/enviro/uv-index-mobile-app) | [Other Datasets <https://www.epa.gov/enviro/other-datasets>](https://www.epa.gov/enviro/other-datasets)

## No Information Found for the Submitted Address

No records were found within the EPA's Facility Registry System (FRS) list of address records for the provided search location. The No Records

<<https://epa.gov/envirofacts/embed/myproperty/certificate/2335%20n%20fairview%20st/burbank/ca>> is a link to a printable document stating that no record(s) were found for the provided search location.

You searched on:

**Address Searched:** 2335 N Fairview St

**City Searched:** Burbank

**State Searched:** CA

### WARNING:

The address entered could not be matched exactly against the EPA's Facility Registry System (FRS) list of address records. Please make sure you have entered the address correctly for the location you are interested in.

If you would like to utilize additional search tools to investigate areas of interest, please visit the Envirofacts Multisystem Search <<https://epa.gov/envirofacts/multisystem/search>> or the Facility Registry System <<https://www.epa.gov/frs/frs-query>>

**Disclaimer:** The MyProperty reports are provided solely for informational purposes. They do not provide legal advice, have legally binding effect, or expressly or implicitly create, expand, or limit any legal rights, obligations, responsibilities, expectations, or benefits in regard to any person. EPA maintains the application to enhance public access to environmental information. This service has continual data updates, and we will correct errors brought to our attention, as appropriate.



## Discover.

### Accessibility Statement

<https://www.epa.gov/accessibility/epa-accessibility-statement>

### Budget & Performance

<https://www.epa.gov/planandbudget>

### Contracting

<https://www.epa.gov/contracts>

### EPA www Web Snapshot

<https://www.epa.gov/utilities/wwwepagov-snapshots>

### Grants

<https://www.epa.gov/grants>

### No FEAR Act Data

<https://www.epa.gov/ocr/whistleblower-protections-epa-and-how-they-relate-non-disclosure-agreements-signed-epa>

### Plain Writing

<https://www.epa.gov/web-policies-and-procedures/plain-writing>

### Privacy

<https://www.epa.gov/privacy>

### Privacy and Security Notice

<https://www.epa.gov/privacy/privacy-and-security-notice>

## Connect.

### Data.gov

<https://www.data.gov/>

### Inspector General

<https://www.epa.gov/office-inspector-general/about-epas-office-inspector-general>

### Jobs

<https://www.epa.gov/careers>

### Newsroom

<https://www.epa.gov/newsroom>

### Open Government

<https://www.epa.gov/data>

### Regulations.gov

<https://www.regulations.gov/>

### Subscribe

<https://www.epa.gov/newsroom/email-subscriptions-epa-news-releases>

### USA.gov

<https://www.usa.gov/>

### White House

<https://www.whitehouse.gov/>

## Ask.

### Contact EPA

<https://www.epa.gov/home/forms/contact-epa>

### EPA Disclaimers

<https://www.epa.gov/web-policies-and-procedures/epa-disclaimers>

### Hotlines

<https://www.epa.gov/aboutepa/epa-hotlines>

### FOIA Requests

<https://www.epa.gov/foia>

### Frequent Questions

<https://www.epa.gov/home/frequent-questions-specific-epa-programstopics>

## Follow.



Last updated on May 2, 2024

UST Finder

2321 N Fairview St, Burbank, CA, 91 X



Show search results for 2321 N ...



AT&T California - K3123

Lundigan Park

BURBANK FIR

Search result

2321 N Fairview St, Burbank, CA, 91504, USA

[Zoom to](#)

N Avon St

N Ontario St

N Catalina St

N Naomi St

Esri Community Maps Contributors, County of Los Angeles, California State Parks, © OpenStreetMap, Microsoft, Esri, TomTom

200ft



App State

Click to restore the map extent and layers visibility where you left off.

**APPENDIX N**  
**STATE RECORDS**

## Corbet, Lauren

---

**From:** Corbet, Lauren  
**Sent:** Thursday, May 2, 2024 4:24 PM  
**To:** RB4-PublicRecords@waterboards.ca.gov  
**Subject:** Public Records Request

Hello,

This firm is performing a Phase I Environmental Site Assessment for the property located at the following addresses:

**2321-2325-2327, 2331-2333, and 2335 (odd) N. Fairview St., Burbank, CA 91504**  
**APNs: 2464-005-030, 2464-005-031, 2464-005-073, and 2464-005-033**

We are requesting any information from your department pertaining to the above property.

Please feel free to contact Lauren Corbet with any questions or concerns at 310-854-6300 or [lauren.corbet@efiglobal.com](mailto:lauren.corbet@efiglobal.com). Thank you for your assistance with this information.

Regards,

**Lauren Corbet** | Environmental Specialist  
EFI Global, Inc.  
Los Angeles, CA  
CELL: 951.333.8424 | OFFICE 310.854.6300  
EMAIL: [lauren.corbet@efiglobal.com](mailto:lauren.corbet@efiglobal.com)  
CSLB License #: 885902  
[www.efiglobal.com](http://www.efiglobal.com) | Caring counts®



## Corbet, Lauren

---

**From:** WB-RB4-PublicRecords <RB4-PublicRecords.RB4-PublicRecords@waterboards.ca.gov>  
**Sent:** Monday, May 13, 2024 1:41 PM  
**To:** Corbet, Lauren; WB-RB4-PublicRecords  
**Cc:** Schmid, Andrea@Waterboards  
**Subject:** RE: Public Records Request / 2024050210

**Categories:** Agency Response\_NR

**CAUTION: This email originated from outside of the organization. Do not click links or open attachments unless you recognize the sender and know the content is safe...**

Hello,

The Los Angeles Regional Board has reviewed its files and has concluded that it does not have any records that are responsive to your request. Please consider this request closed.

Thank you,

**Andrea Schmid**

Staff Services Analyst  
Los Angeles Regional Water Quality Control Board  
320 West 4th St., Suite 200, Los Angeles, CA 90013  
andrea.schmid@waterboards.ca.gov

**Public Records and Freedom of Information Act**

[Rb4-Publicrecords@waterboards.ca.gov](mailto:Rb4-Publicrecords@waterboards.ca.gov)

---

**From:** Corbet, Lauren <Lauren.Corbet@EFIGLOBAL.com>  
**Sent:** Thursday, May 2, 2024 4:24 PM  
**To:** WB-RB4-PublicRecords <RB4-PublicRecords.RB4-PublicRecords@waterboards.ca.gov>  
**Subject:** Public Records Request

**EXTERNAL:**

Hello,

This firm is performing a Phase I Environmental Site Assessment for the property located at the following addresses:

**2321-2325-2327, 2331-2333, and 2335 (odd) N. Fairview St., Burbank, CA 91504**  
**APNs: 2464-005-030, 2464-005-031, 2464-005-073, and 2464-005-033**

We are requesting any information from your department pertaining to the above property.

Please feel free to contact Lauren Corbet with any questions or concerns at 310-854-6300 or [lauren.corbet@efiglobal.com](mailto:lauren.corbet@efiglobal.com). Thank you for your assistance with this information.



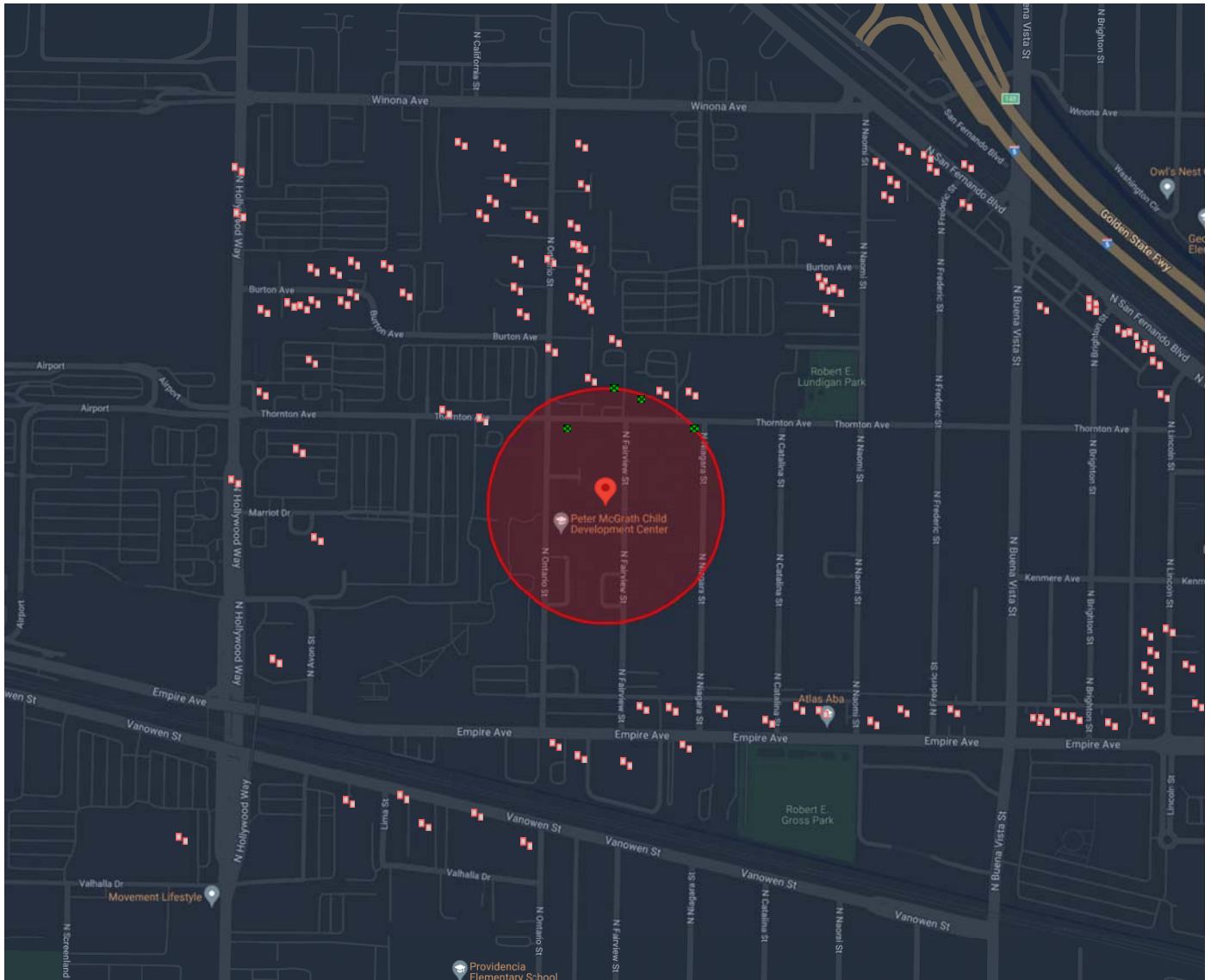
Regards,

**Lauren Corbet** | Environmental Specialist  
EFI Global, Inc.  
Los Angeles, CA  
CELL: 951.333.8424 | OFFICE 310.854.6300  
EMAIL: [lauren.corbet@efiglobal.com](mailto:lauren.corbet@efiglobal.com)  
CSLB License #: 885902  
[www.efiglobal.com](http://www.efiglobal.com) | Caring counts®



---

Any personal data acquired, processed or shared by us will be lawfully processed in line with applicable data protection legislation. If you have any questions regarding how we process personal data refer to our [Privacy Notice](#). Any communication including this email and files/attachments transmitted with it are confidential and are intended solely for the use of the individual or entity to whom they are addressed. If this message has been sent to you in error, you must not copy, distribute or disclose of the information it contains and you must notify us immediately (contact is within the privacy policy) and delete the message from your system.



LEGEND - CHOOSE MORE SITES

- LUST Cleanup Sites - REMOVE
- Cleanup Program Sites - REMOVE
- Military Cleanup Sites - REMOVE
- Military Privatized Sites - REMOVE
- Military UST Sites - REMOVE
- Field Points - REMOVE
- ◻ Signifies a Closed Site

ACTIVE MAP COVERAGES:

- Military Bases ■ ■ ■ ■ ■ REMOVE

LIST SITES VISIBLE ON MAP

Map data ©2024 Google 50 m

## Corbet, Lauren

---

**From:** Corbet, Lauren  
**Sent:** Thursday, May 2, 2024 4:26 PM  
**To:** ChatsworthFileRoom@dtsc.ca.gov  
**Subject:** Public Records Request

Hello,

This firm is performing a Phase I Environmental Site Assessment for the property located at the following addresses:

**2321-2325-2327, 2331-2333, and 2335 (odd) N. Fairview St., Burbank, CA 91504**  
**APNs: 2464-005-030, 2464-005-031, 2464-005-073, and 2464-005-033**

We are requesting any information from your department pertaining to the above property.

Please feel free to contact Lauren Corbet with any questions or concerns at 310-854-6300 or [lauren.corbet@efiglobal.com](mailto:lauren.corbet@efiglobal.com). Thank you for your assistance with this information.

Regards,

**Lauren Corbet** | Environmental Specialist  
EFI Global, Inc.  
Los Angeles, CA  
CELL: 951.333.8424 | OFFICE 310.854.6300  
EMAIL: [lauren.corbet@efiglobal.com](mailto:lauren.corbet@efiglobal.com)  
CSLB License #: 885902  
[www.efiglobal.com](http://www.efiglobal.com) | Caring counts®





**Yana Garcia**  
Secretary for  
Environmental Protection



## Department of Toxic Substances Control

---

Meredith Williams, Ph.D., Director  
9211 Oakdale Avenue  
Chatsworth, California 91311



**Gavin Newsom**  
Governor

May 7, 2024

Lauren Corbet

EFI Global, Inc.

[Lauren.Corbet@EFIGLOBAL.com](mailto:Lauren.Corbet@EFIGLOBAL.com)

**Public Records Request Number: PR3-050224-08**

**Locations: 2321-2325-2327, 2331-2333, & 2335 (odds) N. Fairview St.,  
Burbank, CA 91504**

**APNs: 2464-005-030, -031, -073, & -033**

Dear Ms. Corbet:

On May 2, 2024, the Department of Toxic Substances Control (DTSC) received your email of the same date requesting records under the Public Records Act. After a thorough review of our files, no site records were found pertaining to the sites/facilities referenced above.

However, DTSC's Hazardous Waste Tracking System (HWTS) may have records that pertain to **2321, 2327, 2333 & 2335 N. Fairview St.** This unit tracks toxic waste generators, transporters (manifests), and disposal facilities. If you are interested in this type of information, it can be identified by accessing the HWTS database at <http://hwts.dtsc.ca.gov>. If you are interested in retrieving detailed reports, additional charges may apply. Please contact the HWTS unit by email at [hwtsreports@dtsc.ca.gov](mailto:hwtsreports@dtsc.ca.gov)

May 7, 2024

Page 2

or by phone at (800) 618-6942 for further information. For copies of manifests, please send an email to [mcr@dtsc.ca.gov](mailto:mcr@dtsc.ca.gov).

Many of our records are available on EnviroStor, an online database that provides non-confidential, public access to DTSC's data management system. It tracks our cleanup, permitting, enforcement, and investigation efforts at hazardous waste facilities and sites with known or suspected contamination issues. EnviroStor is available 24/7, 365 days a year. The data reflects the latest updates as they are entered in the system. Access it from your computer or smartphone, the local library – anywhere Internet access is available. Just go to [www.envirostor.dtsc.ca.gov](http://www.envirostor.dtsc.ca.gov). You'll find a step-by-step tour of EnviroStor under the "How to Use EnviroStor" menu on the website.

If you have any questions or would like further information regarding your request, please contact me at 818-717-6521 or via email at [ChatsworthFileRoom@dtsc.ca.gov](mailto:ChatsworthFileRoom@dtsc.ca.gov).

Sincerely,



Robert Hardison

Records Mgmt. Asst. Coordinator

# Handler Profile

[Home](#) | [Search](#) | [Handler Profile](#)

Search for an ID Number



CAC002271641 - BURBANK HOUSING CORP

Status: **INACTIVE**



Esri Community Maps Contributors, County of Los Angeles, California State Parks, © OpenStreetMap, Microsoft, Esri, TomTom, Garmin, SafeGraph, GeoTechnologies, Inc, ME... Powered by Esri

## ID Number Profile

ID Number:	CAC002271641
Facility Name:	BURBANK HOUSING CORP
ID Number Status:	<b>INACTIVE (expired: 6/11/2001)</b>
ID Type:	TEMPORARY
ID Category:	STATE
Entity Types:	GENERATOR
Issued Date:	5/4/2000
Last Updated:	6/11/2001

## Facility Address

2332-2333 N FAIRVIEW ST  
BURBANK, CA 91504  
LOS ANGELES County  
(34.194438, -118.343505)

## Mailing Address

PO BOX 10535  
BURBANK, CA 91510

## Owner

**BURBANK HOUSING CORP**  
PO BOX 10535  
BURBANK, CA 91510  
(818) 846-8495

## Contact

**NANCY JANZEN/ALTERNATIVE TECH**

--  
--, 99 --  
(818) 700-8002

### CalEnviroScreen 4.0 Results

**Census Tract:** 6037310501 (Population: 4066)

The results for each indicator range from 0-100 and represent the percentile ranking of census tract 6037310501 relative to other census tracts.

#### Overall Percentiles

CalEnviroScreen: 92  
Pollution Burden: 98  
Population Characteristics: 67

#### Environmental Effects

Cleanup Sites: 95  
Groundwater Threats: 97  
Hazardous Waste: 94  
Solid Waste: 0

### NAICS Codes

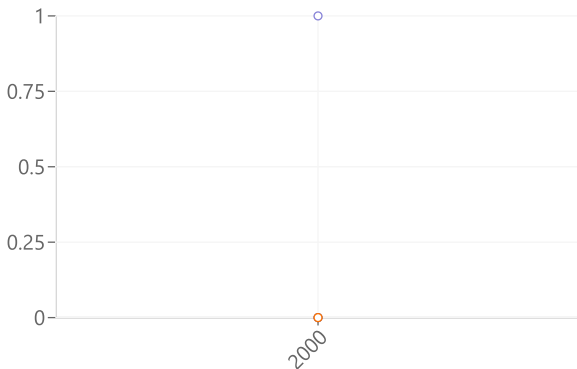
### Annual ID Number Verification History

Year	Status	Method	VQ
No results found matching your search criteria.			

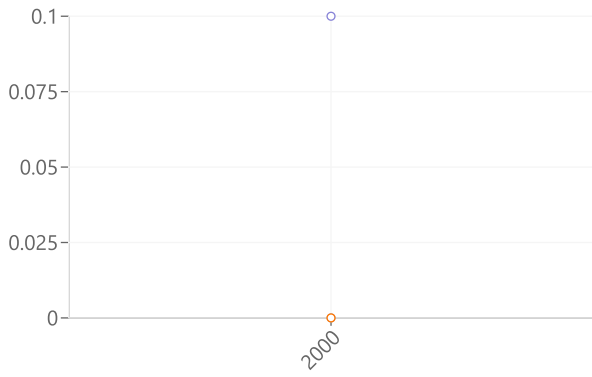
Page Size: 10 | 0 to 0 of 0 | Page 0 of 0

### Manifests

Manifest Per Year by Handler Type



Tonnage Handled Per Year by Handler Type



### Manifest Counts and Total Tonnage

[Export CSV](#)

Year	Generator		Transporter		TSDF	
	Count	Tons	Count	Tons	Count	Tons
2000	1	0.1	0	0	0	0

[Waste Code Matrix](#)

>

[Back to Top](#)

[Disclaimer & Data Limitations](#)

[Accessibility](#)

[Contact Us](#)

Copyright © 2024 State of California



# Handler Profile

Home | Search | Handler Profile

Search for an ID Number



CAC002578397 - BURBANK HOUSING CORP

Status: **INACTIVE**



Esri Community Maps Contributors, County of Los Angeles, California State Parks, © OpenStreetMap, Microsoft, Esri, TomTom, Garmin, SafeGraph, GeoTechnologies, Inc, ME... Powered by Esri

## ID Number Profile

ID Number:	CAC002578397
Facility Name:	BURBANK HOUSING CORP
ID Number Status:	<b>INACTIVE (expired: 12/28/2004)</b>
ID Type:	TEMPORARY
ID Category:	STATE
Entity Types:	GENERATOR
Issued Date:	6/4/2004
Last Updated:	12/28/2004

## Facility Address

2335 N FAIRVIEW ST  
BURBANK, CA 91504  
LOS ANGELES County  
(34.194515, -118.34344)

## Mailing Address

241 W VERDUGO AVE  
BURBANK, CA 91502

## Owner

**BURBANK HOUSING CORP**  
241 W VERDUGO AVE  
BURBANK, CA 91502  
(818) 846-8495

## Contact

**SYLVIA RUVALCABA**

241 W VERDUGO AVE  
BURBANK, CA 91502  
(818) 846-8495

### CalEnviroScreen 4.0 Results

**Census Tract:** 6037310501 (Population: 4066)

The results for each indicator range from 0-100 and represent the percentile ranking of census tract 6037310501 relative to other census tracts.

#### Overall Percentiles

CalEnviroScreen: 92  
Pollution Burden: 98  
Population Characteristics: 67

#### Environmental Effects

Cleanup Sites: 95  
Groundwater Threats: 97  
Hazardous Waste: 94  
Solid Waste: 0

### NAICS Codes

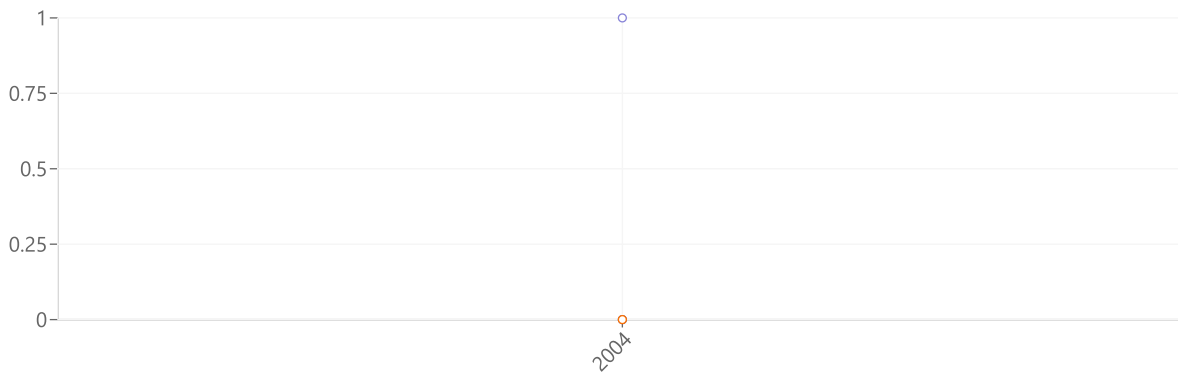
### Annual ID Number Verification History

Year	Status	Method	VQ
No results found matching your search criteria.			

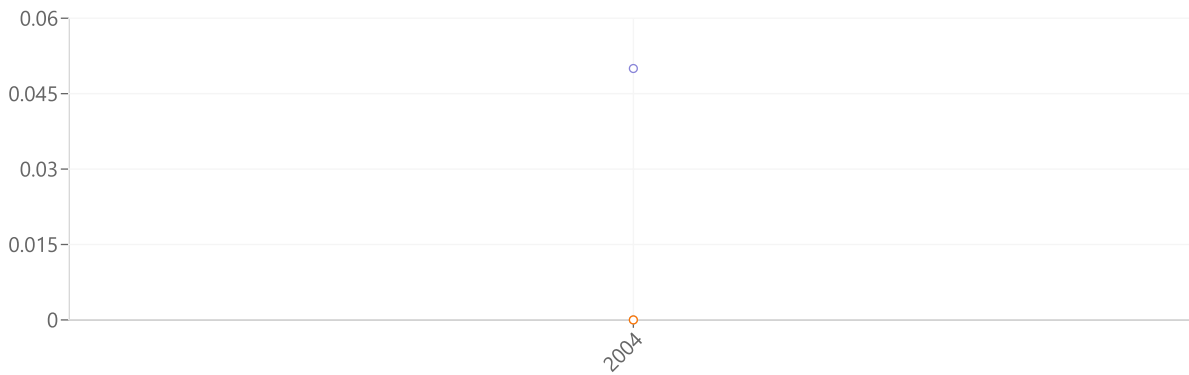
Page Size: 10 | 0 to 0 of 0 | Page 0 of 0

### Manifests

Manifest Per Year by Handler Type



Tonnage Handled Per Year by Handler Type



**Manifest Counts and Total Tonnage**

Export CSV

--

Waste Code Matrix

>

[Back to Top](#)

[Disclaimer & Data Limitations](#)

[Accessibility](#)

[Contact Us](#)

Copyright © 2024 State of California

# Handler Profile

[Home](#) | [Search](#) | [Handler Profile](#)

Search for an ID Number



CAC002582939 - BURBANK HOUSING CORP

Status: **INACTIVE**



Esri Community Maps Contributors, County of Los Angeles, California State Parks, © OpenStreetMap, Microsoft, Esri, TomTom, Garmin, SafeGraph, GeoTechnologies, Inc, ME... Powered by Esri

## ID Number Profile

ID Number:	CAC002582939
Facility Name:	BURBANK HOUSING CORP
ID Number Status:	<b>INACTIVE (expired: 6/21/2005)</b>
ID Type:	TEMPORARY
ID Category:	STATE
Entity Types:	GENERATOR
Issued Date:	10/12/2004
Last Updated:	6/21/2005

## Facility Address

2327 N FAIRVIEW ST  
BURBANK, CA 91504  
LOS ANGELES County  
(34.194265, -118.343442)

## Mailing Address

10137 RIVERSIDE DR STE 201  
TOLUCA LAKE, CA 91602

## Owner

**BURBANK HOUSING CORP**  
10137 RIVERSIDE DR STE 201  
TOLUCA LAKE, CA 91602  
(818) 487-8757

## Contact

**JUDITH ARANDES**

10137 RIVERSIDE DR STE 201  
TOLUCA LAKE, CA 91602  
(818) 487-8757

### CalEnviroScreen 4.0 Results

**Census Tract:** 6037310501 (Population: 4066)

The results for each indicator range from 0-100 and represent the percentile ranking of census tract 6037310501 relative to other census tracts.

#### Overall Percentiles

CalEnviroScreen: 92  
Pollution Burden: 98  
Population Characteristics: 67

#### Environmental Effects

Cleanup Sites: 95  
Groundwater Threats: 97  
Hazardous Waste: 94  
Solid Waste: 0

### NAICS Codes

### Annual ID Number Verification History

Year	Status	Method	VQ
No results found matching your search criteria.			

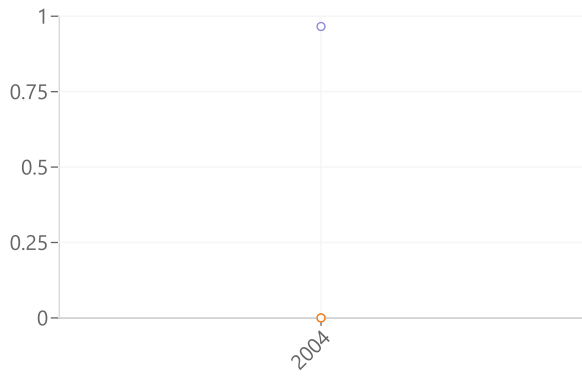
Page Size: 10 | 0 to 0 of 0 | Page 0 of 0

### Manifests

Manifest Per Year by Handler Type



Tonnage Handled Per Year by Handler Type



### Manifest Counts and Total Tonnage

[Export CSV](#)

Year	Generator		Transporter		TSDF	
	Count	Tons	Count	Tons	Count	Tons
2004	1	0.966	0	0	0	0

[Waste Code Matrix](#)

>

[Back to Top](#)

[Disclaimer & Data Limitations](#)

[Accessibility](#)

[Contact Us](#)

Copyright © 2024 State of California

# Handler Profile

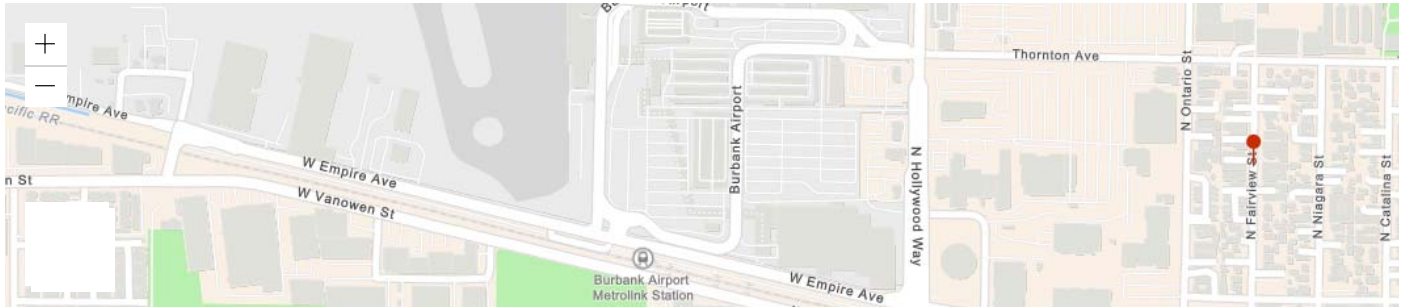
[Home](#) | [Search](#) | [Handler Profile](#)

Search for an ID Number



CAC002593075 - BURBANK HOUSING CORP

Status: **INACTIVE**



Esri Community Maps Contributors, County of Los Angeles, California State Parks, © OpenStreetMap, Microsoft, Esri, TomTom, Garmin, SafeGraph, GeoTechnologies, Inc, ME... Powered by Esri

## ID Number Profile

ID Number:	CAC002593075
Facility Name:	BURBANK HOUSING CORP
ID Number Status:	<b>INACTIVE (expired: 1/16/2006)</b>
ID Type:	TEMPORARY
ID Category:	STATE
Entity Types:	GENERATOR
Issued Date:	7/19/2005
Last Updated:	7/19/2005

## Facility Address

2321 FAIRVIEW ST  
BURBANK, CA 91504  
LOS ANGELES County  
(34.194154, -118.343443)

## Mailing Address

10137 RIVERSIDE DR STE 201  
TOLUCA LAKE, CA 91602

## Owner

**BURBANK HOUSING CORP**  
10137 RIVERSIDE DR STE 201  
TOLUCA LAKE, CA 91602  
(000) 000-0000

## Contact

**SYLVIA RUVALCABA**

10137 RIVERSIDE DR STE 201  
TOLUCA LAKE, CA 91602  
(818) 487-8757

#### CalEnviroScreen 4.0 Results

**Census Tract:** 6037310501 (Population: 4066)

The results for each indicator range from 0-100 and represent the percentile ranking of census tract 6037310501 relative to other census tracts.

#### Overall Percentiles

CalEnviroScreen:	92
Pollution Burden:	98
Population Characteristics:	67

#### Environmental Effects

Cleanup Sites:	95
Groundwater Threats:	97
Hazardous Waste:	94
Solid Waste:	0

#### NAICS Codes

#### Annual ID Number Verification History

Year	Status	Method	VQ
No results found matching your search criteria.			

Page Size: 10 ▼ 0 to 0 of 0 |< < Page 0 of 0 > >|

#### Manifests

No Manifest Data for this ID Number.

#### Waste Code Matrix

[Back to Top](#)

[Disclaimer & Data Limitations](#)

[Accessibility](#)

[Contact Us](#)

Copyright © 2024 State of California



# ENVIROSTOR

2321 N Fairview St., Burbank, CA

Map Address

Sites and Facilities

Cleanup Sites

- Federal Superfund
- State Response
- Voluntary Cleanup
- School Cleanup
- Evaluation
- School Investigation
- Military Evaluation
- Tiered Permit
- Corrective Action
- Field Points

STATUS

All Statuses

Permitted Sites

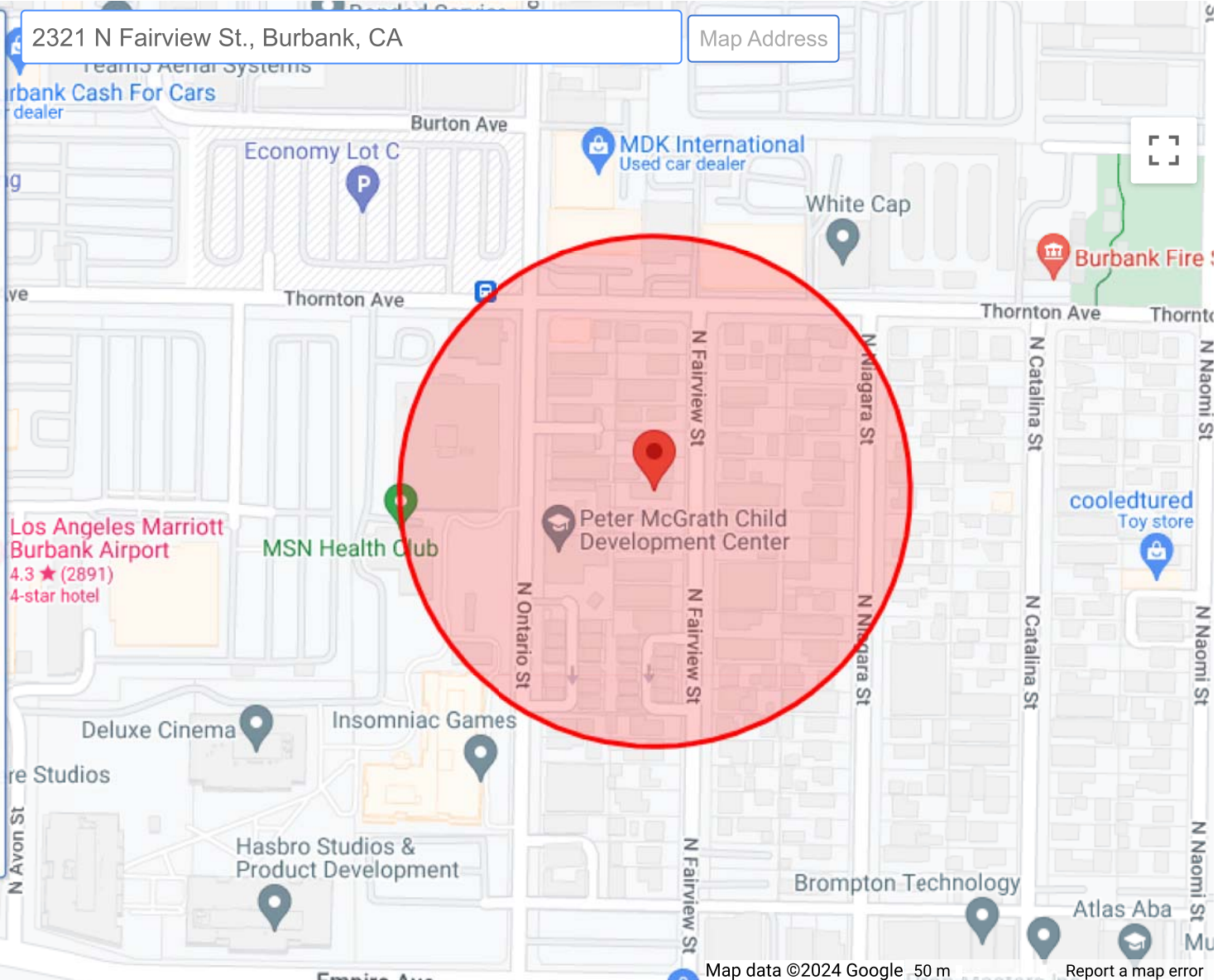
- Operating
- Post-Closure
- Non-Operating

Other Sites

GIS Layers

Tools

[TAKE A TOUR](#) [SHARE THIS MAP](#)



SITES FOUND IN SEARCH RADIUS

0 SITES LISTED

[EXPORT THIS LIST TO EXCEL](#)

<a href="#">PROJECT NAME</a>	<a href="#">STATUS</a>	<a href="#">PROJECT TYPE</a>	<a href="#">ADDRESS</a>	<a href="#">CITY</a>
------------------------------	------------------------	------------------------------	-------------------------	----------------------



### PUBLIC RECORDS REQUEST FORM

#### Request Information (For Office Use Only)

Date Stored

Time Stored

Public Record Request Nbr

Public Record Request Tracking Nbr  
1424869

#### Attention Requestor

Please fill out this form completely. You may include an attachment to the form, if necessary.

#### Requestor Information

Requestor Name

Lauren Corbet 045.12740

Requestor Address

317 S Isis Ave, Suite 207

Requestor Company

EFI Global

Requestor City

Inglewood

Requestor Email \*

LAUREN.CORBET@EFIGLOBAL.COM

Requestor State

CA

Requestor Phone

(310)854-6300

Requestor Zip Code

90301

#### Type of Requested Record(s).

REQUESTED RECORDS. Please be as specific as possible in describing the records you are seeking. The more specific you are, the easier it will be to determine if such records exist in District files. Please contact the Public Records Unit if you need assistance in identifying District records.

Note: Permits to Operate, Equipment Lists, Notices of Violation, Notices to Comply, and Emissions Summaries are available through SCAQMD's FIND page at <http://www3.aqmd.gov/webappl/fim/prog/search.aspx> (you need to copy and paste this link into your browser).

Please Enter a description of the records you are requesting here: \*

We are requesting any information from your departments pertaining to air emissions, including permits to operate, equipment lists and notices of violation.

Is this a resubmittal of a request previously submitted as a email? \*

Yes  No

**Time Period of Documents Requested**

Start Date \*  
01/01/1900

End Date \*  
5/2/2024

**Requested Facility or Site Information (if applicable)**

**Note: You may only include one Facility or Site per Form.**

Are you requesting an address range, please indicate? \*

Yes  No  N/A

Type of Range \*

Odds only

Facility ID (if known)

Address

2321-2325-2327, 2331-2333, and 2335 (odd) N. Fairview St.

Facility Name (if known)

City

Burbank

Zip Code

91504

**Requested Application or Permit List. (if applicable)**

Please click the Add Button to the right to enter a Application/Permit Number

**Authorization Letter Attachment (0)**

Authorization Letter

Note: Please use the above button for attaching an Authorization Letter from the facility to release confidential information for your public records request.

**Supplemental Attachments (0)**

Supplemental Documents

Note: Please use the above button for attaching additional documents that will help define your public records request.

**Also Note: You MUST press the "Submit Your Public Records Request" button to complete this form otherwise the form will be automatically deleted!**

## INSTRUCTIONS FOR REQUESTING RECORDS

(California Public Records Act, Govt. Code Sections 6250-6276.48)

1. In order to expedite your request, please fill out the form completely. Requests may also be submitted by phone at (909) 396-3700, by facsimile to (909) 396-3330, or by email to [PublicRecordsRequests@aqmd.gov](mailto:PublicRecordsRequests@aqmd.gov).
2. Requests must be for records prepared, owned, used, or retained by the District (Gov. Code Sec. 6252(e)). Requests should be for clearly identifiable records. The District is not required to create a new record in response to a request. The District will assist the requestor in making a request that describes reasonably identifiable records (Gov. Code Sec. 6253.1). Documents will not be provided if disclosure would infringe upon a copyright, trade secret, or is otherwise exempt in accordance with state law.
3. A search for facility records can only be conducted by one or all of the following:
  - a) Facility Name, Address, or Identification Number
  - b) Facility Application Number, or Permit to Operate Number; or
  - c) Facility Notice of Violation/Notice to Comply Number.
4. You will be notified within ten (10) days whether your request seeks copies of disclosable public records prepared, owned, used, or retained by this agency. In some cases, the District may need an additional 14 days to respond. If so, you will be notified in writing. You will also be provided an estimated date of when the records will be made available.
5. Communications regarding your request, and any records, will be provided by email, unless specified otherwise.
6. If the search for records finds the records voluminous, you will be notified of the approximate number of pages and/or length of time it will take to process your request.
7. If the records you requested have been marked confidential by the source of the record, you will be notified and given the option of continuing with the District's Trade Secret process.
8. If your request is to review records, rather than receive copies, the District will notify you once the records are gathered, and arrangements will be made for your review.
9. The charge for the direct cost of duplication is as follows: Paper Copies, \$0.15/page each over 10 pages (first 10 pages are free); Copied CD's or flash drives, no charge; and Copied Audio Tapes, \$5.00 each. After a preliminary estimate, advance payment may be required.
10. If the request is for information in an electronic format, the requestor shall bear the cost of producing a copy of the record, including the cost to construct the record and the cost of programming and computer services necessary to produce a copy of the record, when either of the following applies: (1) the District would be required to produce a copy of an electronic record and the record is one that is produced only at otherwise regularly scheduled intervals, or (2) the request would require data compilation, extraction, or programming to produce the record. (Gov. Code Sec. 6253.9(b)). The transfer of gathered electronic records onto CD, DVD or flash drive typically costs \$10.00 each. An invoice will accompany your records when completed.

Note: For further information, please refer to the District's Guidelines for Implementing the California Public Records Act. The Guidelines are available in the lobby of the District Headquarters or on the District's web site at [www.aqmd.gov](http://www.aqmd.gov).

Note: If you have questions pertaining to the submittal of a Public Records Act request, you may contact the Public Records Unit, (909) 396-3700, Tuesday through Friday, 7:00 a.m. to 5:30 p.m. Our Fax number is (909) 396-3330. Our email address is [PublicRecordsRequests@aqmd.gov](mailto:PublicRecordsRequests@aqmd.gov).

## Corbet, Lauren

---

**From:** mcard@aqmd.gov  
**Sent:** Friday, May 10, 2024 8:33 AM  
**To:** Corbet, Lauren  
**Cc:** ob\_pr\_support\_docs@aqmd.gov  
**Subject:** SCAQMD Public Records Request# 1424869, -- Completion Letter

**Categories:** Agency Response\_NR

**CAUTION: This email originated from outside of the organization. Do not click links or open attachments unless you recognize the sender and know the content is safe...**



Lauren Corbet 045.12740  
Efi Global  
317 S Isis Ave, Suite 207  
Inglewood, Ca 90301

**Ref:** Request for Records; Control No. **1424869**, Received 5/3/2024

**RE:** P/O'S, EQL'S & NOV'S FOR 2321-2327, 2331-2333 & 2335 (ODD) N FAIRVIEW ST, BURBANK, CA, FROM 1/1/1900-5/2/2024.

After a thorough search of this agency's records:

NO REQUESTED RECORDS WERE FOUND FOR THE ABOVE REFERENCED FACILITY OR FACILITY SITE.

Should you have any questions or need additional information, please do not hesitate to contact me at (909) 396-3700, Tuesday through Friday, between the hours of **8:00 a.m.** and **4:30 p.m.**

Sincerely,

Michelle Card

Public Records Coordinator  
Information Management





# Home | Facility INformation Detail (F.I.N.D.)

Select Search Type

Find a Facility

Name

Street

City

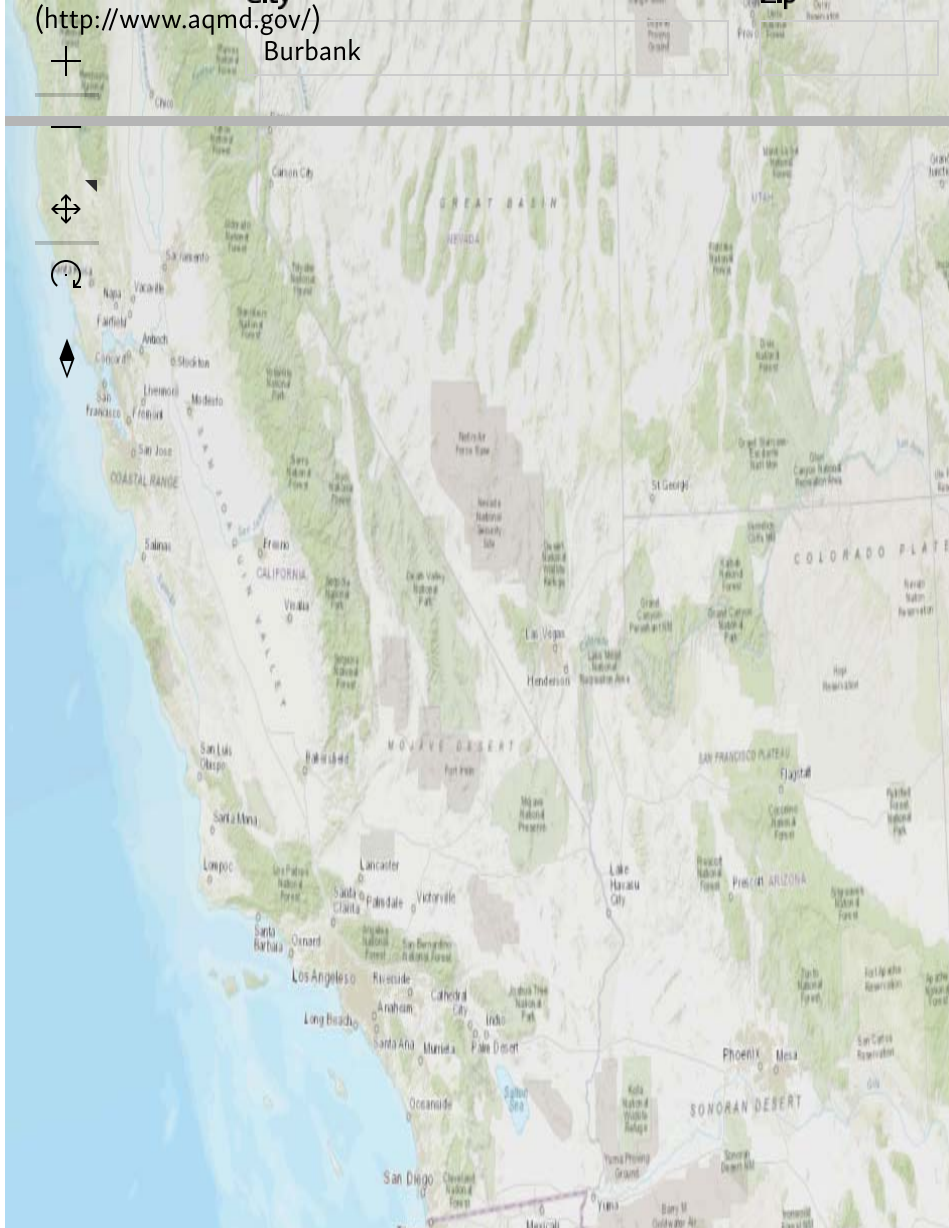
(http://www.aqmd.gov/) Burbank

Zip

RECLAIM  TITLE

SEARCH

0 Results



Street: Fairview

City: Burbank

Clear all Filters

There are no facilities that match your search criteria. If you think this result is incorrect, call the number below.

**Facility INformation Detail (F.I.N.D.)**

Select Search Type

City  
(<http://www.aqmd.gov/>)

Name

Street

Zip

RECLAIM TITLE V  
South Coast Air Quality  
Management District

21865 Copley Dr, Diamond Bar, CA  
91765  
909-396-2000

Esri, HERE, Garmin, FAO, NOAA, USGS, EPA, NPS Powered by Esri (<http://www.esri.com/>)

Careers

(<http://www.aqmd.gov/careers>)

Accessibility

(<http://www.aqmd.gov/accessibility>)

Sitemap

(<http://www.aqmd.gov/nav/contact/sitemap>)

Privacy Policy

(<http://www.aqmd.gov/privacy>)

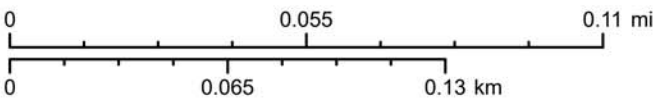

© 2018 South Coast Air Quality Management District

Questions/Need Info? (<mailto:webinquiry@aqmd.gov>) | Report Website Problem

(<mailto:webeditor@aqmd.gov>)

**APPENDIX O**  
**OIL WELL AND PIPELINE RESEARCH**





Powered by

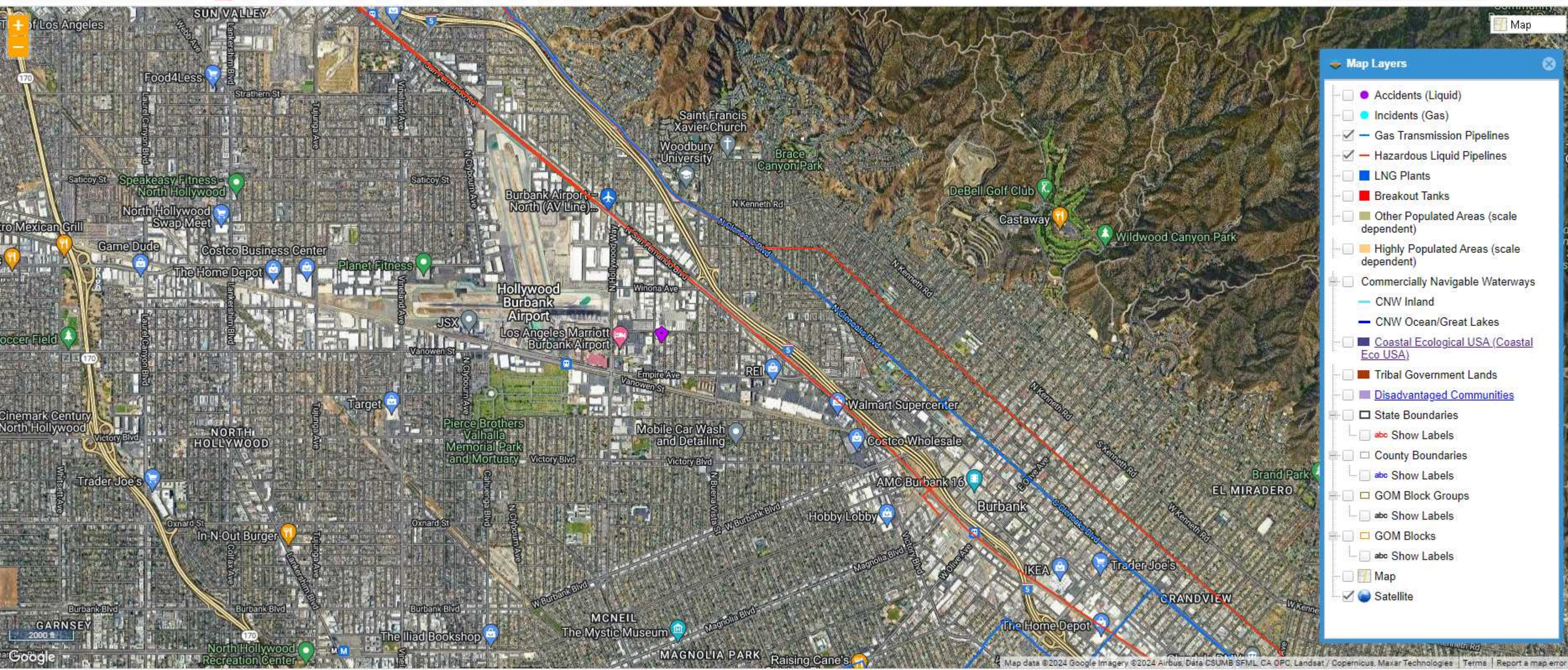
5/2/2024

Well Status & Type

Geologic Energy Management Division  
715 P Street, MS 1803  
Sacramento, CA 95814  
Phone: (916) 445-9686  
Email: [calgem\\_webmaster@conservation.ca.gov](mailto:calgem_webmaster@conservation.ca.gov)  
[www.conservation.ca.gov/calgem](http://www.conservation.ca.gov/calgem)

**California Natural Resources Agency**  
Department of Conservation





**Map Layers**

- Accidents (Liquid)
- Incidents (Gas)
- Gas Transmission Pipelines
- Hazardous Liquid Pipelines
- LNG Plants
- Breakout Tanks
- Other Populated Areas (scale dependent)
- Highly Populated Areas (scale dependent)
- Commercially Navigable Waterways
  - CNW Inland
  - CNW Ocean/Great Lakes
- Coastal Ecological USA (Coastal Eco USA)
- Tribal Government Lands
- Disadvantaged Communities
- State Boundaries
  - abc Show Labels
- County Boundaries
  - abc Show Labels
- GOM Block Groups
  - abc Show Labels
- GOM Blocks
  - abc Show Labels
- Map
- Satellite



**APPENDIX P**  
**LOCAL RECORDS**

## PUBLIC RECORDS REQUEST FORM

**ATTENTION REQUESTOR:** To fulfill your request for records, please fill out this form completely, and identify specifically the type of records you are requesting. Requests must reasonably describe identifiable records prepared, owned, used, or retained by the Sanitation Districts.

### REQUESTOR INFORMATION

Name: Lauren Corbet		Date: 5/13/2024
Company: EFI Global, Inc.		
Mailing Address: 317 S Isis Ave		
City: Inglewood	State: CA	Zip Code: 90301
Phone Number: 310-854-6300	Fax Number (optional): 310-854-0199	
Email Address (recommended): lauren.corbet@efiglobal.com		

### REQUESTED RECORDS

*Please clearly describe each requested record or document  
(use additional copies of this form, as necessary)\**

In preparation for a Phase I Environmental Site Assessment this firm is requesting all files/records pertaining to below addresses: 2321-2325-2327, 2331-2333, and 2335 (odd) N. Fairview St., Burbank, CA 91504 APNs: 2464-005-030, 2464-005-031, 2464-005-073, and 2464-005-033 We are requesting all records pertaining to industrial wastewater discharge, clarifiers, and storm water/waste water.
Time Period of Document Requested                      From: Earliest                      To: Present

Time Period of Document Requested                      From:                      To:
---

Time Period of Document Requested                      From:                      To:
---

*\* Requests that are not specific and focused will be returned for more information. If requested, the Sanitation Districts will assist you in making focused and effective requests for identifiable records. The Sanitation Districts will not create new documents or records in response to a request.*

Signature of Requestor

Submit requests by mail, email or fax to:                      *Records Administrator  
County Sanitation Districts of Los Angeles County  
P.O. Box 4998  
Whittier, CA 90607-4998  
records\_administrator@lacsdc.org  
Fax (562) 699-5422*

Office Use Only:
Date request received:
Date initial response issued:
Date request was closed:

## Corbet, Lauren

---

**From:** Corbet, Lauren  
**Sent:** Monday, May 13, 2024 8:33 PM  
**To:** records\_administrator@lacs.org  
**Subject:** Public Records Request  
**Attachments:** LACSD request.pdf

Hello,

This firm is performing a Phase I Environmental Site Assessment for the property located at the following addresses:

2321-2325-2327, 2331-2333, and 2335 (odd) N. Fairview St., Burbank, CA 91504

APNs: 2464-005-030, 2464-005-031, 2464-005-073, and 2464-005-033

We are requesting any information from your departments pertaining to industrial wastewater discharge, clarifiers, storm water, or industrial waste water, including permits to operate and notices of violation on the property.

Please feel free to contact Lauren Corbet with any questions or concerns at 310-854-6300 or [lauren.corbet@efiglobal.com](mailto:lauren.corbet@efiglobal.com). Thank you for your assistance with this information.

Regards,

**Lauren Corbet** | Environmental Specialist  
EFI Global, Inc.  
Los Angeles, CA  
CELL: 951.333.8424 | OFFICE 310.854.6300  
EMAIL: [lauren.corbet@efiglobal.com](mailto:lauren.corbet@efiglobal.com)  
CSLB License #: 885902  
[www.efiglobal.com](http://www.efiglobal.com) | Caring counts®



**LOS ANGELES COUNTY CUPA  
ACTIVE - FACILITY INVENTORY**

FACILITY NAME		SITE ADDRESS		CITY	ZIP	CERS ID	Facility ID	PE
MOUNTAIN MEADOWS	1875	FAIRPLEX	DR	POMONA	91768	10275670	FA0035906	3001
MOUNTAIN MEADOWS	1875	FAIRPLEX	DR	POMONA	91768	10275670	FA0035906	1001
MOUNTAIN MEADOWS	1875	FAIRPLEX	DR	POMONA	91768	10275670	FA0035906	3701
NATIONAL HOT ROD ASSOCIATION	2780	FAIRPLEX	DR	POMONA	91768	10151905	FA0010126	3001
KIEWIT - PARSONS A JV	2792	FAIRPLEX	DR	LA VERNE	91750	10843960	FA0053598	1002
KIEWIT - PARSONS A JV	2792	FAIRPLEX	DR	LA VERNE	91750	10843960	FA0053598	3003
KIEWIT - PARSONS A JV	2792	FAIRPLEX	DR	LA VERNE	91750	10843960	FA0053598	3702
SUPER STAR OF GERMAN CARS	811	FAIRVIEW	AVE	SOUTH PASADENA	91030	10308187	FA0010130	1001
SUPER STAR OF GERMAN CARS	811	FAIRVIEW	AVE	SOUTH PASADENA	91030	10308187	FA0010130	3001
SCE MICHILLINDA SUBSTATION	9185	E FAIRVIEW	AVE	SAN GABRIEL	91775	10190037	FA0010132	3003
VERIZON WIRELESS (JOSE CREEK)	711	FAIRWAY	DR	INDUSTRY	91789	10162935	FA0048745	3001
HOLLIDAY ROCK INDUSTRY	711	FAIRWAY	DR	WALNUT	91789	10735648	FA0049480	3003
P & M MOBILE DIESEL SERVICE LLC	713	FAIRWAY	DR	INDUSTRY	91789	10750804	FA0049549	1001
P & M MOBILE DIESEL SERVICE LLC	713	FAIRWAY	DR	INDUSTRY	91789	10750804	FA0049549	3001
OHL USA	715	FAIRWAY	DR	WALNUT	91789	10749964	FA0046041	1000
OHL USA	715	FAIRWAY	DR	WALNUT	91789	10749964	FA0046041	3001
SOUTHERN CALIFORNIA ENVIRONMENTAL	817	FAIRWAY	DR	WALNUT	91789	10756666	FA0010138	3001
SOUTHERN CALIFORNIA ENVIRONMENTAL	817	FAIRWAY	DR	WALNUT	91789	10756666	FA0010138	1001
McWANE INC DBA MANCHESTER TANK AND EQUIPMENT CO	885	FAIRWAY	DR	WALNUT	91789	10282798	FA0044448	3000
MASA AUTO REPAIR	931	FAIRWAY	DR	WALNUT	91789	10310188	FA0030838	1000
MASA AUTO REPAIR	931	FAIRWAY	DR	WALNUT	91789	10310188	FA0030838	3000
TALYER AUTO INC	945	FAIRWAY	DR	WALNUT	91789	10268170	FA0030736	1000
TALYER AUTO INC	945	FAIRWAY	DR	WALNUT	91789	10268170	FA0030736	3001
TOMATO AUTOMOTIVE	947	FAIRWAY	DR	WALNUT	91789	10294927	FA0010134	1000
TOMATO AUTOMOTIVE	947	FAIRWAY	DR	WALNUT	91789	10294927	FA0010134	3000
KIM'S EAST AUTO REPAIR	951	FAIRWAY	DR	WALNUT	91789	10294390	FA0010146	3001
KIM'S EAST AUTO REPAIR	951	FAIRWAY	DR	WALNUT	91789	10294390	FA0010146	1000
FAIRWAY 76	1010	FAIRWAY	DR	CITY OF INDUSTRY	91789	10295758	FA0010136	3001
FAIRWAY 76	1010	FAIRWAY	DR	CITY OF INDUSTRY	91789	10295758	FA0010136	1001
FAIRWAY 76	1010	FAIRWAY	DR	CITY OF INDUSTRY	91789	10295758	FA0010136	7124
U S BORAX INC	300	FALCON	ST	WILMINGTON	90744	10152285	FA0010148	1103
QUALITY AUTO SERVICE	3460	FALCON	ST	POMONA	91767	10310260	FA0042577	1000
QUALITY AUTO SERVICE	3460	FALCON	ST	POMONA	91767	10310260	FA0042577	3001
APA AUTOMOTIVE CENTER	5955	FALLBROOK	AVE	WOODLAND HILLS	91367	10245766	FA0010151	1000
SPEEDWAY NO 5050	6310	FALLBROOK	AVE	WOODLAND HILLS	91364	10250848	FA0010153	1001
THE PEP BOYS #975	6325	FALLBROOK	AVE	WOODLAND HILLS	91364	10252804	FA0010152	1003

**LOS ANGELES COUNTY CUPA  
ACTIVE - CALARP FACILITY INVENTORY**

FACILITY NAME			SITE ADDRESS		CITY	ZIP	CERS ID	FACILITY ID	PE
CUSTOM ALLOY SALES INC	13329		ECTOR ST		INDUSTRY	91746	10285303	FA0009560	3506
SWIGART RESERVOIR	4554		EL PRIETO RD		ALTADENA	91001	10265608	FA0036902	3501
B.Y. INTERNATIONAL INC.	710		EPPERSON DR		INDUSTRY	91748	10266631	FA0009890	3502
SANFORD M ANDERSON WATER TREATMT PL	359	N	EUCALYPTUS AVE		INGLEWOOD	90302	10270522	FA0034778	3506
MEC MANUFACTURING LLC	12844		EXCELSIOR DR		NORWALK	90650	10282927	FA0009962	3502
CARGILL FOOD DISTRIBUTION, NORWALK	13034		EXCELSIOR DR		NORWALK	90650	10275991	FA0009961	3502
SENTINEL PEAK RESOURCES LLC	5640	S	FAIRFAX AVE		LOS ANGELES	90056	10397749	FA0010108	3503
FIGUEROA SUMP BASIN	263	W	FIGUEROA DR		ALTADENA	91001	10274854	FA0010384	3501
CAPSTAN CALIFORNIA	16110	S	FIGUEROA ST		CARSON	90248	10289926	FA0031625	3502
SCE - CENTER PEAKER GENERATING STATION	10639	E	FIRESTONE BLVD		NORWALK	90650	10148699	FA0037183	3503
IBY LLC	15801	E	FIRST ST		IRWINDALE	91706	10859590	FA0000041	3502
IBY LLC	15801	E	FIRST ST		IRWINDALE	91706	10859590	FA0000041	3506
S & S FOODS LLC	1120	W	FOOTHILL BLVD		AZUSA	91702	10285030	FA0031009	3503
READY PAC PRODUCE	4401		FOXDALE AVE		IRWINDALE	91706	10282819	FA0011510	3505
ALLOYS CLEANING INC	1960	E	GAGE AVE		LOS ANGELES	90001	10269067	FA0011749	3504
UNIVAR SOLUTIONS USA INC	2600	S	GARFIELD AVE		COMMERCE	90040	10126384	FA0012234	3508
WORLD OIL REFINING	9301		GARFIELD AVE		SOUTH GATE	90280	10295770	FA0012135	3511
ANAPLEX CORPORATION	15547		GARFIELD AVE		PARAMOUNT	90723	10152287	FA0012108	3503
GLENROSE RESERVOIR	3205		GLENROSE AVE		ALTADENA	91001	10265605	FA0036905	3502
VALLEY WATER CO	3640		HAMPSTEAD RD		LA CANADA FLINTRIDGE	91011	10284652	FA0013223	3501
VALLEY WATER CO	4524		HAMPTON RD		LA CANADA FLINTRIDGE	91011	10284655	FA0013225	3502
AES REDONDO BEACH LLC	1100	N	HARBOR DR		REDONDO BEACH	90277	10153799	FA0013233	3506
LAC PW WATERWORKS DIST 36, VAL VERD	28909		HASLEY CANYON RD		CASTAIC	91384	10287904	FA0044802	3503
POMONA WATER RECLAMATION PLANT	295		HUMANE WAY		POMONA	91766	10313707	FA0013946	3502
SAPUTO CHEESE USA INC	5611	E	IMPERIAL HWY		SOUTH GATE	90280	10297510	FA0014374	3502
JSL FOODS INC	1478	N	INDIANA ST		LOS ANGELES	90063	10270918	FA0014430	3503
VALENCE LYNWOOD DBA TRIUMPH PROCESSING, INC	2588		INDUSTRY WAY		LYNWOOD	90262	10153899	FA0035071	3506
VALENCE LYNWOOD DBA TRIUMPH PROCESSING, INC	2605		INDUSTRY WAY		LYNWOOD	90262	10153895	FA0014515	3506
ST & I INC	7517		JEFFERSON ST		PARAMOUNT	90723	10212694	FA0014818	3502
PARTER MEDICAL PRODUCTS INC	17115		KINGSVIEW AVE		CARSON	90746	10263460	FA0015011	3501
RANTEC	31186		LA BAYA DR		WESTLAKE VILLAGE	91362	10421086	FA0015094	3501
SCV WATER EARL SCHMIDT FILTRATION PLANT	32700	N	LAKE HUGHES RD		CASTAIC	91384	10287781	FA0015516	3503
RUBIO CANON LAND & WATER ASSOC	2663		MAIDEN LN		ALTADENA	91001	10274860	FA0016944	3501
TAPIA WATER RECLAMATION	731		MALIBU CANYON RD		CALABASAS	91302	10403506	FA0017281	3501
CITY OF CERRITOS-CORPORATE YARD	16540		MARQUARDT AVE		CERRITOS	90703	10281478	FA0017659	3503
SCOTT SALES CO	6115		MAYWOOD AVE		HUNTINGTON PARK	90255	10263310	FA0017762	3501
ACCURATE STEEL TREATING	10008		MILLER WAY		SOUTH GATE	90280	10264867	FA0018021	3501
MIRAMAR WATER TREATMENT PLANT	1021		MIRAMAR AVE		CLAREMONT	91711	10294147	FA0018085	3506

**LOS ANGELES COUNTY CUPA  
Site Mitigation Inventory**

Facility Name	Address	City	Zip Code	Site ID / Case ID		Status
DOLLAR WISE CLEANERS	17631 VANOWEN ST UNIT 17633	VAN NUYS	91406	SD0000760	RO0001758	
AETNA LUMBER/SPRR	14301 AETNA ST	VAN NUYS	91408	SD0010353	RO0000320	
LANNING DEVELOPMENT	15132 OXNARD ST	VAN NUYS	91411	SD0010393	RO0010393	
SYSTRON DONNER/EL BAR	14837 CALIFA ST	VAN NUYS	91411	SD0010450	RO0000280	
SEPULVEDA CONVALESCENT	5510 SEPULVEDA BLVD	VAN NUYS	91411	SD0010298	RO0000531	
ASTRO CHROME	6174 AND 6178 SEPULVEDA BLVD	LOS ANGELES	91411	SD0000671	RO0001669	
VIKING ELECTRONICS INC	15521 LANARK ST	VAN NUYS	91411	SD0000421	RO0001422	
JOY'S DRY CLEANERS	13313 MOORPARK ST	SHERMAN OAKS	91423	SD0000101	RO0000105	
PLAZA DE ESCOBAR	13307 MOORPARK ST	SHERMAN OAKS	91423	SD0000700	RO0001698	
CLARENDON CREST	22144 CLARENDON ST	WOODLAND HILLS	91423	SD0000742	RO0001740	
BELLA DRY CLEANERS	16060 VENTURA BLVD	ENCINO	91436	SD0000175	RO0000180	
FORMER ENCINO CENTER CLEANERS	16342 VENTURA BLVD	LOS ANGELES	91436	SD0000048	RO0000049	
L&S CLEANERS	16573 VENTURA BLVD	ENCINO	91436	SD0000656	RO0001654	
ENCINO CENTER	15826 VENTURA BLVD	ENCINO	91436	SD0000798	RO0001796	
TBD	320 N LAKE ST	BURBANK	91502	SD0011638	RO0011638	
ALL METAL PROCESSING CO	264 W SPACIER AVE	BURBANK	91502	SD0011643	RO0011643	
ITT AEROSPACE/GENERAL CONTROLS	1200 S FLOWER (& 801 ALLEN AV) ST	BURBANK	91502	SD0010291	RO0000446	
ARTCRAFT PLATING COMPANY	100 E VERDUGO AVE	BURBANK	91502	SD0010284	RO0000339	
ARTCRAFT PLATING COMPANY	76 E SANTA ANITA AVE	BURBANK	91502	SD0010285	RO0010285	
FORMER TECH GRAPHICS INC	315 S FLOWER ST	BURBANK	91502	SD0000089	RO0000093	
SHINE JEWELRY MFG CO INC	116 E ALAMEDA AVE	BURBANK	91502	SD0000422	RO0001423	
J & M ANODIZING INC	525 S FLOWER ST	BURBANK	91502	SD0000423	RO0001424	
WELDCRAFT	119 GRAHAM PL	BURBANK	91502	SD0000424	RO0001425	
AURAFIN ORO AMERICA	443 VARNEY ST	BURBANK	91502	SD0000425	RO0001426	
METRO RV	160 W OLIVE AVE	BURBANK	91502	SD0000527	RO0001527	
ONE PRICE CLEANERS	1517 N SAN FERNANDO BLVD	BURBANK	91504	SD0000354	RO0001355	
ROYAL DIECASTING	1816-1816 N KEYSTONE ST	BURBANK	91504	SD0000302	RO0001303	
B.J. GRINDING CO.	2632 N ONTARIO ST	BURBANK	91505	SD0011642	RO0011642	
SCHERMER	2501 W VICTORY BLVD	BURBANK	91505	SD0010435	RO0000269	
MILT & EDIE'S DRY CLEANERS	4021 W ALAMEDA AVE	BURBANK	91505	SD0000323	RO0001324	
ASCENT MEDIA LABORATORIES	3611 N SAN FERNANDO BLVD	BURBANK	91505	SD0000427	RO0001428	
PRICE CLUB #415	10950 SHERMAN WAY	BURBANK	91505	SD0000428	RO0001429	
HOLLY CLEANERS (FORMER)	531 N HOLLYWOOD WAY STE F	BURBANK	91505	SD0000730	RO0001728	ACTIVE
SPENCE ELECTRO PLATING CON	1001 CHESTNUT ST	BURBANK	91506	SD0000429	RO0001430	
JANCO CORPORATION	3111 WINONA AVE	BURBANK	91508	SD0000430	RO0001431	
NORTH HOLLYWOOD AUTO REPAIR	5535 LANKERSHIM BLVD	LOS ANGELES	91601	SD0010480	RO0000296	
US BANK NATIONAL ASSO PROPERTY	5542-5546 SATSUMA AVE	LOS ANGELES	91601	SD0000039	RO0000021	
ROSALI CLEANERS	5160 VINELAND AVE	NORTH HOLLYWOOD	91601	SD0000060	RO0000052	



## Corbet, Lauren

---

**From:** Roman, Anthony <ARoman@burbankca.gov>  
**Sent:** Monday, May 6, 2024 8:43 AM  
**To:** Corbet, Lauren  
**Subject:** FW: Public Records Request - Please review 2321-2325-2327,2331-2333, & 2335 N. Fairview St. - Environmental Doc's  
**Attachments:** PRR Corbet, Lauren 05-02-2024.pdf  
**Importance:** High  
**Categories:** Agency Response\_NR

You don't often get email from aroman@burbankca.gov. [Learn why this is important](#)

**CAUTION: This email originated from outside of the organization. Do not click links or open attachments unless you recognize the sender and know the content is safe...**

Ms. Lauren Corbet,

Per your request, the City of Burbank - Public Works Department, Land Development / Permit Division is unable to provide any documentation per your request. As for the other City Departments, each one will reply to you directly at the conclusion of the research. Thank you.



**ANTHONY G. ROMAN, P.E.**

Principal Civil Engineer  
Land Development & Permits – Public Works Dept.  
(818) 238-3945 OFFICE | (818) 238-3918 FAX  
BurbankCA.gov

---

**From:** Public Records Request <[publicrecordsrequest@burbankca.gov](mailto:publicrecordsrequest@burbankca.gov)>  
**Sent:** Thursday, May 02, 2024, 4:49 PM  
**To:** SP-PRR-PW <[SP-PRR-PW@burbankca.gov](mailto:SP-PRR-PW@burbankca.gov)>  
**Subject:** Public Records Request - Please review 2321-2325-2327,2331-2333, & 2335 N. Fairview St. - Environmental Doc's

## Public Records Request - Received

A Public Records Request (PRR) has been received. Your department has been identified as possibly having records in response to this request. If you feel there are other departments that this request may be applicable to, please contact the City Clerk's Office **immediately**.

**Please note:** There are 10 days in which to respond to a PRR either with: a request for a time extension, informing requestor of an amount for duplication costs, providing actual records or a denial for producing the records (i.e. they no longer exist or are not releasable). Simple requests should be responded to immediately so the requester is not kept waiting. Records do not have to be provided in a format in which they do not currently exist, although there are times when it is appropriate to do so, in which case we may charge staff time to convert them. If you have a question on this, contact the City Attorney's Office. We currently do not have a charge for electronic records. Please check with the City Attorney's Office if you are unsure if the record is a releasable

record under the law. All mailing costs can be recovered as well. If multiple departments are assigned this request, it is best to coordinate the response together before updating the [Public Records Request](#) List on BEN. Please see further directions below.

**Description of Request:**

- 1) Building permits records including demolitions, construction, tenant improvements, major sewer installations/removals, and certificate of occupancy on the property.
- 2) Any reports of the storage, release or spillage of hazardous materials (HAZMAT), or substances or petroleum products, and any underground storage tanks (UST's) and aboveground storage tanks (ASTs) on property.
- 3) Any info pertaining to industrial wastewater discharge, clarifiers storm water, or industrial waste water, including permits to operate and notices of violation on the property.

**Requester Contact Information:**

Lauren Corbet

(310) 854-6300

[Lauren.Corbet@EFIGLOBAL.com](mailto:Lauren.Corbet@EFIGLOBAL.com)

**Due Date: 05/11/2024 = Saturday**

**Additional Remarks:** PRR started by Pina,Michelle on May 02 2024 16:42:19

Comment:

---

**To respond to a Public Records Request:**

1. Gather requested information per [2321-2325-2327,2331-2333, & 2335 N. Fairview St. - Environmental Doc's](#) .
2. Contact the Requester no later than **05/11/2024**.
3. Please note that a 14 day extension may be requested in the event that the research for records is extensive; however, this is not an extension to provide extra time on simple requests. If additional time is necessary, please contact **Lyndsey Kramer at x5702** immediately, but before the 10<sup>th</sup> day, then update the [Public Records Request List](#) to reflect this request.
4. Once the Public Records Request has been completed and the Requester has received the information, update the item's status field in the [Public Records Request List](#).

Thank you.

**City Clerk's Office**

City Hall - 275 E. Olive Ave. 1st Floor

T: 818-238-5851

Email: [cityclerks@burbankca.gov](mailto:cityclerks@burbankca.gov)

**LOS ANGELES COUNTY CUPA  
INACTIVE - FACILITY INVENTORY**

FACILITY NAME		SITE ADDRESS			CITY	ZIP	CERS ID	Facility ID	PE
HUNTINGTON HOSPITAL EMERGENCY GENERATOR	744		FAIRMOUNT	AVE	PASADENA	91105	10309492	FA0034667	7074
HUNTINGTON HOSPITAL EMERGENCY GENERATOR	744		FAIRMOUNT	AVE	PASADENA	91105	10309492	FA0034667	7070
HUNTINGTON HOSPITAL EMERGENCY GENERATOR	744		FAIRMOUNT	AVE	PASADENA	91105	10309492	FA0034667	7070
HUNTINGTON HOSPITAL EMERGENCY GENERATOR	744		FAIRMOUNT	AVE	PASADENA	91105	10309492	FA0034667	7074
HUNTINGTON DERMATOLOGY	800	S	FAIRMOUNT	AVE 425	PASADENA	91105	0	FA0010116	7070
HUNTINGTON DERMATOLOGY	800	S	FAIRMOUNT	AVE 425	PASADENA	91105	0	FA0010116	7070
PASADENA SURGERY CENTER	800	S	FAIRMOUNT	AVE 419	PASADENA	91105	10307248	FA0043705	7070
PASADENA SURGERY CENTER	800	S	FAIRMOUNT	AVE 419	PASADENA	91105	10307248	FA0043705	7070
PASADENA SURGERY CENTER	800	S	FAIRMOUNT	AVE 419	PASADENA	91105	10307248	FA0043705	7070
HUNTINGTON OUTPATIENT IMAGING	800	S	FAIRMOUNT	AVE 120	PASADENA	91105	0	FA0010119	7070
HUNTINGTON OUTPATIENT IMAGING	800	S	FAIRMOUNT	AVE 120	PASADENA	91105	0	FA0010119	7070
HUNTINTON MEDICAL PLAZA	800	S	FAIRMOUNT	AVE	PASADENA	91105	0	FA0010120	7070
HUNTINTON MEDICAL PLAZA	800	S	FAIRMOUNT	AVE	PASADENA	91105	0	FA0010120	7074
GANESHA HIGH SCHOOL	1151		FAIRPLEX	DR	POMONA	91766	0	FA0010127	3001
WINGNUTS AIRCRAFT SERVICE	1401		FAIRPLEX	DR	LA VERNE	91750	10295935	FA0038232	1001
WINGNUTS AIRCRAFT SERVICE	1401		FAIRPLEX	DR	LA VERNE	91750	10295935	FA0038232	3001
T-MOBILE WEST SITE ID#IE04415A	1600		FAIRPLEX		POMONA	91768	0	FA0041113	3000
GOLDEN STATE WATER (1795 FAIRPLEX)	1795		FAIRPLEX	DR	LA VERNE	91750	0	FA0010128	3000
NATIONAL HOT ROD ASSOCIATION	2780		FAIRPLEX	DR	POMONA	91768	10151905	FA0010126	1003
FRANK HAWLEY DRAG RACING SCHOOL			FAIRPLEX, WHITE	DR 43	POMONA	91768	0	FA0031569	1001
FRANK HAWLEY DRAG RACING SCHOOL			FAIRPLEX, WHITE	DR 43	POMONA	91768	0	FA0031569	3001
CITY/WATER-MURRAY RESERVOIR	3410		FAIRPOINT	AVE	PASADENA	91101	0	FA0010129	7070
CITY/WATER-MURRAY RESERVOIR	3410		FAIRPOINT	AVE	PASADENA	91101	0	FA0010129	7072
CITY/WATER-MURRAY RESERVOIR	3410		FAIRPOINT	AVE	PASADENA	91101	0	FA0010129	7072
CITY/WATER-MURRAY RESERVOIR	3410		FAIRPOINT	AVE	PASADENA	91101	0	FA0010129	7070
STEVE'S APPLIANCE SERVICE	712	E	FAIRVIEW	AVE	SAN GABRIEL	91776	0	FA0010133	3001
ULTIMATE MOTORS OF PASADENA	815		FAIRVIEW	AVE	SOUTH PASADENA	91030	0	FA0010131	1001
SUPER STARS OF GERMAN CARS	822		FAIRVIEW	AVE	SOUTH PASADENA	91030	0	FA0034540	3001
MANSFIELD PLUMBING PRODUCTS	700		FAIRWAY	DR	WALNUT	91789	0	FA0010141	1004
MANSFIELD PLUMBING PRODUCTS	700		FAIRWAY	DR	WALNUT	91789	0	FA0010141	3001
MANSFIELD PLUMBING PRODUCTS	700		FAIRWAY	DR	WALNUT	91789	0	FA0010141	3500
FAIRWAY CONCRETE SALES	711		FAIRWAY	DR	INDUSTRY	91789	10283539	FA0010143	3002
FAIRWAY CONCRETE SALES	711		FAIRWAY	DR	INDUSTRY	91789	10283539	FA0010143	1002
FAIRWAY CONCRETE SALES	711		FAIRWAY	DR	INDUSTRY	91789	10283539	FA0010143	3701
HOLLIDAY ROCK INDUSTRY	711		FAIRWAY	DR	WALNUT	91789	10735648	FA0049480	1001
SIENA INC	875		FAIRWAY	DR	INDUSTRY	91789	10285522	FA0010139	3000

## Corbet, Lauren

---

**From:** Corbet, Lauren  
**Sent:** Thursday, May 2, 2024 4:31 PM  
**To:** BurbankFPB@burbankca.gov  
**Subject:** Request for HazMat Records

Hello,

This firm is performing a Phase I Environmental Site Assessment for the property located at the following addresses:

**2321-2325-2327, 2331-2333, and 2335 (odd) N. Fairview St., Burbank, CA 91504**  
**APNs: 2464-005-030, 2464-005-031, 2464-005-073, and 2464-005-033**

We are requesting any information from your departments pertaining to any reports of the storage, release or spillage of hazardous materials (HAZMAT), or substances or petroleum products, and any underground storage tanks (USTs) and aboveground storage tanks (ASTs) on the property.

Please feel free to contact Lauren Corbet with any questions or concerns at 310-854-6300 or [lauren.corbet@efiglobal.com](mailto:lauren.corbet@efiglobal.com). Thank you for your assistance with this information.

Regards,

**Lauren Corbet** | Environmental Specialist  
EFI Global, Inc.  
Los Angeles, CA  
CELL: 951.333.8424 | OFFICE 310.854.6300  
EMAIL: [lauren.corbet@efiglobal.com](mailto:lauren.corbet@efiglobal.com)  
CSLB License #: 885902  
[www.efiglobal.com](http://www.efiglobal.com) | Caring counts®



City of Burbank Fire Dept  
311 E Orange Grove AVE  
Burbank, CA 91502

No Violation Notice

Tuesday May 7, 2024

Burbank Housing Corp  
2321 N Fairview ST  
Burbank, CA 91504

An inspection of your facility on Thursday January 12, 2023 revealed no violations to the Fire Code of the City of Burbank.

Thank you for your cooperation.

---

Garland, Matthew R/Captain HazMat  
Inspector

# BURBANK FIRE DEPARTMENT

## INSPECTIONS AND ACTIVITIES

**2321NFAIR**

Occupancy Name and Address

**Burbank Housing Corp**

**2321 N Fairview ST**

**Burbank CA 91504**

Responsible Party:

Maria Marquez

Burbank Housing Corp

888 S Figueroa St 700

Los Angeles CA 90017

Date of Inspection

**01/09/2020**

Inspection Type

**204 - INSPECTION - Multi-Residential**

<u>Inspector</u>	<u>Inspec District</u>	<u>Stn</u>	<u>Shift</u>	<u>Unit</u>	<u># of Inspectors</u>	<u>Reinsp #</u>	<u>Insp Time</u>	<u>Insp Fee</u>
09099 - Allen, Kenneth	AT12	12	A	T12		0	0.02	\$52.00

**VIOLATIONS:**

Noted - Do Not

Schedule Recheck

Schedule Recheck

Repaired

01/09/2020

6109 Provide and maintain a sign which reads, "MAIN ELECTRICAL PANEL INSIDE" to be located on the appropriate door. Specific reference is made to [CFC 605.3.1]  
Sign needed on door leading to electrical panel.

Comments:

City of Burbank Fire Dept  
311 E Orange Grove AVE  
Burbank, CA 91502

No Violation Notice

Wednesday May 8, 2024

Burbank Housing Corp  
2321 N Fairview ST  
Burbank, CA 91504

An inspection of your facility on Thursday February 7, 2019 revealed no violations to the Fire Code of the City of Burbank.

Thank you for your cooperation.

---

Freeborn, John D/Captain HazMat Specialist  
Inspector

City of Burbank Fire Dept  
311 E Orange Grove AVE  
Burbank, CA 91502

No Violation Notice

Wednesday May 8, 2024

Burbank Housing Corp  
2321 N Fairview ST  
Burbank, CA 91504

An inspection of your facility on Wednesday January 10, 2018 revealed no violations to the Fire Code of the City of Burbank.

Thank you for your cooperation.

---

Freeborn, John D/Captain HazMat Specialist  
Inspector



City of Burbank Fire Dept  
311 E Orange Grove AVE  
Burbank, CA 91502

No Violation Notice

Wednesday May 8, 2024

Burbank Housing Corp  
2321 N Fairview ST  
Burbank, CA 91504

An inspection of your facility on Friday November 11, 2016 revealed no violations to the Fire Code of the City of Burbank.

Thank you for your cooperation.

---

Freeborn, John D/Captain HazMat Specialist  
Inspector

City of Burbank Fire Dept  
311 E Orange Grove AVE  
Burbank, CA 91502

No Violation Notice

Wednesday May 8, 2024

Burbank Housing Corp  
2321 N Fairview ST  
Burbank, CA 91504

An inspection of your facility on Wednesday December 23, 2015 revealed no violations to the Fire Code of the City of Burbank.

Thank you for your cooperation.

---

Burke, David J/Captain HazMat  
Inspector

FD1

# BURBANK FIRE DEPARTMENT

## INSPECTIONS AND ACTIVITIES

**2321NFAIR**

Occupancy Name and Address

**Burbank Housing Corp**

**2321 N Fairview ST**

**Burbank CA 91504**

Responsible Party:

Burbank Housing Corp  
624 S Grand Ave 2500  
Los Angeles CA 90017

Inspection Type

**06/03/2009**

**200 - INSPECTION - Periodic**

<u>Inspector</u>	<u>Inspec District</u>	<u>Stn</u>	<u>Shift</u>	<u>Unit</u>	<u># of Inspectors</u>	<u>Reinsp #</u>	<u>Insp Time</u>	<u>Insp Fee</u>
06721 - Williams, Jeffrey	AT12	12	A	T12	4	0	0.25	\$45.50

**VIOLATIONS:**

Noted - Do Not

Schedule Recheck

06/03/2009

Schedule Recheck

Repaired

06/03/2009

1000 No Violation Noted

Comments:

FD1

# BURBANK FIRE DEPARTMENT

## INSPECTIONS AND ACTIVITIES

**2321NFAIR**

Occupancy Name and Address

**Burbank Housing Corp**

**2321 N Fairview ST**

**Burbank CA 91504**

Responsible Party:

Burbank Housing Corp

1819 Grismer

Burbank CA 91504

Inspection Type

**01/14/2008**

**200 - INSPECTION - Periodic**

<u>Inspector</u>	<u>Inspec District</u>	<u>Stn</u>	<u>Shift</u>	<u>Unit</u>	<u># of Inspectors</u>	<u>Reinsp #</u>	<u>Insp Time</u>	<u>Insp Fee</u>
05934 - Rowley, Brian	AT12	12	A	E12	4	0	0.25	\$44.00

**VIOLATIONS:**

Noted - Do Not

Schedule Recheck

Schedule Recheck

Repaired

01/14/2008

01/14/2008

1000 No Violation Noted

Comments:



FIRE DEPARTMENT

CITY OF BURBANK  
311 ORANGE GROVE AVENUE, BURBANK CA 91502-1221  
(818) 238-3473  
FAX (818) 238-3479

Production Company:

Occupancy:

Resident

2327 N Fairview ST  
Burbank, CA 91504

Permit #	Type	Issued	Effective	Expires	Fee
F05-0024	R-3 Single Family Home Fire Sprinkler System	02/14/2005	02/14/2005	08/14/2005	\$85.00
				Total Fee	\$85.00

FD1

# BURBANK FIRE DEPARTMENT

## INSPECTIONS AND ACTIVITIES

**2331NFAIR**

Occupancy Name and Address

**Burbank Housing Corp**

**2331 N Fairview ST**

**Burbank CA 91504**

Responsible Party:

Burbank Housing Corp  
1451 River Park Dr 230  
Sacramento CA 95815

Inspection Type

**10/19/2022**

**204 - INSPECTION - Multi-Residential**

<u>Inspector</u>	<u>Inspec District</u>	<u>Stn</u>	<u>Shift</u>	<u>Unit</u>	<u># of Inspectors</u>	<u>Reinsp #</u>	<u>Insp Time</u>	<u>Insp Fee</u>
09106 - Willis, Scott	FP14	11	D	FP1		0	0.03	\$54.50

**VIOLATIONS:**

Noted - Do Not

Schedule Recheck

Schedule Recheck

Repaired

10/19/2022

2110 Provide and maintain U.L. approved Class 2A10BC fire extinguisher/s. Extinguishers shall be hung on approved positive latching brackets or within an enclosed cabinet so that the top of the extinguisher is not more than four feet (4') above the floor. Specific reference is made to [CFC 906.7, CFC 906.2 and BMC 9-1-9-906.7.1]  
NO fire extinguisher

Comments:

City of Burbank Fire Dept  
311 E Orange Grove AVE  
Burbank, CA 91502

No Violation Notice

Wednesday May 8, 2024

Burbank Housing Corporation  
2335 N Fairview ST  
Burbank, CA 91504

An inspection of your facility on Tuesday February 28, 2023 revealed no violations to the Fire Code of the City of Burbank.

Thank you for your cooperation.

---

Garland, Matthew R/Captain HazMat  
Inspector

City of Burbank Fire Dept  
311 E Orange Grove AVE  
Burbank, CA 91502

No Violation Notice

Wednesday May 8, 2024

Burbank Housing Corporation  
2335 N Fairview ST  
Burbank, CA 91504

An inspection of your facility on Thursday January 12, 2023 revealed no violations to the Fire Code of the City of Burbank.

Thank you for your cooperation.

---

Garland, Matthew R/Captain HazMat  
Inspector



City of Burbank Fire Dept  
311 E Orange Grove AVE  
Burbank, CA 91502

No Violation Notice

Thursday May 9, 2024

Burbank Housing Corporation  
2335 N Fairview ST  
Burbank, CA 91504

An inspection of your facility on Thursday January 9, 2020 revealed no violations to the Fire Code of the City of Burbank.

Thank you for your cooperation.

---

Allen, Kenneth R/Captain  
Inspector

City of Burbank Fire Dept  
311 E Orange Grove AVE  
Burbank, CA 91502

No Violation Notice

Thursday May 9, 2024

Burbank Housing Corporation  
2335 N Fairview ST  
Burbank, CA 91504

An inspection of your facility on Thursday February 7, 2019 revealed no violations to the Fire Code of the City of Burbank.

Thank you for your cooperation.

---

Freeborn, John D/Captain HazMat Specialist  
Inspector

City of Burbank Fire Dept  
311 E Orange Grove AVE  
Burbank, CA 91502

No Violation Notice

Thursday May 9, 2024

Burbank Housing Corporation  
2335 N Fairview ST  
Burbank, CA 91504

An inspection of your facility on Wednesday January 10, 2018 revealed no violations to the Fire Code of the City of Burbank.

Thank you for your cooperation.

---

Freeborn, John D/Captain HazMat Specialist  
Inspector

City of Burbank Fire Dept  
311 E Orange Grove AVE  
Burbank, CA 91502

No Violation Notice

Thursday May 9, 2024

Burbank Housing Corporation  
2335 N Fairview ST  
Burbank, CA 91504

An inspection of your facility on Friday November 11, 2016 revealed no violations to the Fire Code of the City of Burbank.

Thank you for your cooperation.

---

Freeborn, John D/Captain HazMat Specialist  
Inspector

City of Burbank Fire Dept  
311 E Orange Grove AVE  
Burbank, CA 91502

No Violation Notice

Thursday May 9, 2024

Burbank Housing Corporation  
2335 N Fairview ST  
Burbank, CA 91504

An inspection of your facility on Wednesday December 23, 2015 revealed no violations to the Fire Code of the City of Burbank.

Thank you for your cooperation.

---

Burke, David J/Captain HazMat  
Inspector

FD1

# BURBANK FIRE DEPARTMENT

## INSPECTIONS AND ACTIVITIES

**23335NFAIR**

Occupancy Name and Address

**Burbank Housing Corporation**  
**2335 N Fairview ST**  
**Burbank CA 91504**

Responsible Party:

Burbank Housing Corp  
1819 Grismer Ave.  
Burbank CA 91504

Inspection Type

**06/03/2009**      **200 - INSPECTION - Periodic**

<u>Inspector</u>	<u>Inspec District</u>	<u>Stn</u>	<u>Shift</u>	<u>Unit</u>	<u># of Inspectors</u>	<u>Reinsp #</u>	<u>Insp Time</u>	<u>Insp Fee</u>
06721 - Williams, Jeffrey	AT12	12	A	T12	4	0	0.25	\$45.50

**VIOLATIONS:**

---

Noted - Do Not

Schedule Recheck

Schedule Recheck

Repaired

06/03/2009

06/25/2012

2101 Service the extinguishers throughout building. These appliances must be serviced yearly or immediately after use, whichever occurs first. A state-licensed fire extinguisher service company must do servicing. [CFC 901.3 and Chapter 3 of Title 19 of California Code of Regulations]

---

Comments:

FD1

# BURBANK FIRE DEPARTMENT

## INSPECTIONS AND ACTIVITIES

**23335NFAIR**

Occupancy Name and Address

**Burbank Housing Corporation**  
**2335 N Fairview ST**  
**Burbank CA 91504**

Responsible Party:

Burbank Housing Corp  
1819 Grismer Ave.  
Burbank CA 91504

Inspection Type

**02/01/2008**      **200 - INSPECTION - Periodic**

<u>Inspector</u>	<u>Inspec District</u>	<u>Stn</u>	<u>Shift</u>	<u>Unit</u>	<u># of Inspectors</u>	<u>Reinsp #</u>	<u>Insp Time</u>	<u>Insp Fee</u>
06718 - Nishisaka, Scott	AT12	12	A	E12	4	0	0.25	\$44.00

**VIOLATIONS:**

---

Noted - Do Not

Schedule Recheck

02/01/2008

Schedule Recheck

Repaired

02/01/2008

1000 No Violation Noted

---

Comments:



# BURBANK FIRE DEPARTMENT

## Memorandum

**TO:** Shipra Rajesh

**FROM:** Dave Burke, Fire Marshal  
By: Daniel King

**DATE:** 7/11/2023

**RE:** 2321, 2325, 2331, & 2335 N. Fairview. Project No. 23-0003176

---

**ALL NOTED INFORMATION PERTAINING TO THE PROPOSED PROJECT SHALL BE SHOWN ON PLANS SUBMITTED AS PART OF THE FIRE DEPARTMENT REVIEW FOR APPROVAL.**

While we make no attempt to cite all applicable provisions herein, the following code requirements are of special significance for this project:

- Provide construction site security by means of a six-foot high fence maintained around the entire site or a qualified fireguard when required by the Fire Chief.
- Provide an automatic fire sprinkler system in accordance with the Burbank Municipal Code.
- Provide electrical supervision for all valves controlling the water supply and all water flow switches on all fire sprinkler systems where the number of sprinklers is 20 or more.
- Provide a fire alarm system to notify all occupants of automatic fire sprinkler water flow.
- Provide a Knox key box for fire department access.
- Provide a Knox KS-2 key access switch for security gates.
- Provide address numbers a minimum of 4 inches high for residential structures and six inches high for all other occupancies with  $\frac{3}{4}$  inch stroke to identify the premises. Numbers shall be plainly visible from the street or road fronting the property and from the alley or rear accessway to the property.
- 2A10BC fire extinguishers shall be provided and located as directed by the Fire Inspector in the field. All portable fire extinguishers shall be installed on a positive latching bracket or within an enclosed cabinet.
- Exit doors shall be openable from the inside without the use of a key or any special knowledge or effort. All locking devices shall be of an approved type.
- Provide a fire alarm system.
- Fire apparatus access roads shall be provided in accordance with the California Fire Code, for every facility, building or portion of a building hereafter constructed or moved into or within the jurisdiction when any portion of the facility or any portion of an exterior wall of the first story of the building is located more than 150 feet from fire apparatus access as measured by an approved route around the exterior of the building or facility. More than one fire apparatus road shall be provided when it is determined by the chief that access by a single road might be impaired by vehicle congestion, condition of terrain, climatic conditions or other factors that could limit access. Access during construction shall be maintained in accordance with the CFC/BMC.



- Specifications for fire apparatus access roads shall be provided and maintained in accordance with the California Fire Code.
  - Plans for fire apparatus access road shall be submitted to the fire department for review and approval prior to construction.
  - Plans and specifications for fire hydrant systems shall be submitted to the fire department for review and approval prior to construction.
  - When fire protection, including fire apparatus access roads and water supplies for fire protection, is required to be installed, **such protection shall be installed and made serviceable prior to and during the time of construction.**
  - Approved signs or other approved notices shall be provided and maintained, at the expense of the person(s) in possession of the property, for fire apparatus access roads to identify such roads and prohibit the obstruction thereof or both.
  - An approved water supply capable of supplying the required fire flow for fire protection shall be provided to all premises upon which facilities, buildings, or portions of buildings are hereafter constructed or moved into or within the jurisdiction. When any portion of the facility or building protected is in excess of 150 from a water supply on a public street, as measured by an approved route around the exterior of the facility or building, on-site fire hydrants and mains capable of supplying the required fire flow shall be provided when required by the chief.
  - All exits, fire department access and fire protection shall be maintained in accordance with the California Fire Code during construction.
  - Any fire hydrants for this block shall be upgraded with a 4" X 2-2 1/2" outlets. Contact the Water Division at 238-3500 for specifications on the type fire hydrants to be provided.
- 
- Except as otherwise provided, no person shall maintain, own, erect, or construct, any building or structure or any part thereof, or cause the same to be done which fails to support adequate radio coverage for City emergency service workers, including but not limited to firefighters and police officers. Buildings and structures which cannot meet the required adequate radio coverage shall be equipped with any of the following in order to achieve the required adequate radio coverage: a radiating cable system or an internal multiple antenna system with or without FCC type accepted bi-directional UHF amplifiers as needed. Further information and guidance can be obtained by contacting the City of Burbank Radio Communications shop at (818)238-3601.
  - For parking garages provided with a ventilation system in accordance with the California Building Code "Interior Environment" a remote over-ride switch shall be provided for Fire Department use as assistance for smoke removal. The switch shall be located and clearly marked in a readily accessible location as directed by the Fire Department.
- 
- Provide smoke detection for dwelling units, congregate residences and hotel or lodging guestrooms that are used for sleeping purposes.
  - Power and location of smoke detectors in Group R occupancies shall be in compliance with the California Fire Code, California Building Code as amended by the Burbank Municipal Code.
  - All existing single-family dwelling units intended for human occupancy shall have installed on or before July 1, 2011 carbon monoxide detectors in accordance with the Health & Safety Code §17926.
  - All existing Multi-dwelling units intended for human occupancy shall have installed on or before January 1, 2013 carbon monoxide detectors in accordance with the Health & Safety Code §17926.
- 
- Buildings having floors used for human occupancy located more than 35 feet, but less than 75 feet above the lowest level of fire department vehicle access, shall be in compliance with all applicable "Mid-Rise" requirements as defined by the Burbank Municipal Code.
  - Buildings having floors used for human occupancy located more than 75 feet above the lowest level of fire department vehicle access, shall be in compliance with all applicable "High-Rise" requirements as defined by the Burbank Municipal Code.
  - High-rise and Mid-rise buildings shall be accessible on a minimum of two sides. Roadways shall not be less than 10 feet or more than 35 feet from the building. Landscaping or other obstructions shall not be placed or maintained around structures in a manner so as to impair or impede accessibility for fire fighting and rescue operations.
  - Group B office buildings and Group R, Division 1 Occupancies, each having floors used for human occupancy located more than 35 feet above the lowest level of Fire Department vehicle access, shall be provided with an automatic fire alarm system.
  - Every mid-rise building shall be provided with an approved combined standpipe system.
  - All stair shaft doors at each building level shall provide access to the building for fire department use.

- There shall be provided for fire department use at least one access door to one enclosed exit stair shaft that serves all building levels and the roof at the main entrance level outside the building.
- All enclosed exit stairways shall be continuous to each floor served in either direction and shall be without obstructions such as intervening doors and gates.  
EXCEPTION: Approved barriers provided at the ground floor level to prevent persons traveling downward from accidentally continuing into the basement, in accordance with the Building Code.
- Locking of enclosed exit stairshaft doors:
  1. All enclosed exit stairshaft doors which are to be locked from the stairshaft side shall have the capability of being unlocked without unlatching, by all of the following methods:
    - 1.1 A manual signal from the central fire control room.
    - 1.2 The actuation of a fire alarm device.
    - 1.3 Upon failure of electrical power.
  2. When enclosed exit stairshaft doors are locked from the stairway side, an approved emergency communication system directly connected to the building control station, proprietary supervisory station, or other approved emergency location shall be available to the public and shall be provided at every fifth floor landing in each required enclosed exit stairshaft.
- In all high-rise and mid-rise buildings, approved breakout panels or tempered glass windows shall be provided in the exterior wall at the rate of at least twenty square feet of opening per fifty lineal feet of exterior wall in each story, distributed around the perimeter at not more than fifty foot intervals. Such panels shall be clearly identified as required by the Chief.
- In every bank of elevators, there shall be provided and available to the fire department, an elevator that opens on to each floor served by the individual bank. A bank of elevators is one or more elevator cars controlled by a common operating system, or where all elevator cars will respond to a single call button.
- Elevator cars assigned for fire department use shall have at height, recessed area, or removable ceiling, which will make possible the carrying of a nine- (9) foot high ladder. At least one elevator car assigned for fire department use and serving all floors shall be of a size that will accommodate a 24 inch by 85 inch ambulance stretcher in the horizontal position, and have a clear opening width of 42 inches. The elevator shall be identified with approved signs.
- Elevators shall open into a lobby on all floors except the lowest terminal floor of building entry. Lobbies may serve more than one (1) elevator.  
Lobbies shall be separated from the corridor by one (1) hour fire resistive construction with all openings protected by tight fitting twenty (20) minute door assemblies designed to close automatically upon activation of a detector which will respond to visible or invisible particles of combustion. Lobbies shall also be separated from the remainder of the building as required for corridor walls and ceilings.
- Every high-rise building shall have an emergency helicopter landing facility located on the roof in an area approved by the Chief. The roof structure shall be designed and constructed to support a minimum live load of ten thousand (10,000) pounds. Such landing facility shall be installed as required for Helistops in accordance with the CFC.

In order to determine fire flow requirements for this building, the following information shall be provided prior to issuing a building permit for final fire department plan check:

- Building Type Construction as defined by the California Building Code.
- Square feet of the building.
- The fire flow shall be gpm for hours in accordance with the CFC.

All items reviewed are based on information provided at time of review. The comments provided do not limit or relieve the owner and the owner's architect and/or contractor from the responsibility of ensuring compliance with all applicable provisions of fire/life safety codes. Such compliances may include but are not limited to fire department access for fire fighting, including fire department vehicle access, fire water supplies and appurtenances. Further reviews may require additional requirements or limitations as the project develops and is not limited to the requirements provided in these comments.

**NOTE: All references are in accordance with the 2022 Edition of the California Fire Code (CFC) and the California Building Code (CBC) as amended by the Burbank Municipal Code (BMC).**

**ALL NOTED INFORMATION PERTAINING TO THE PROPOSED PROJECT SHALL BE SHOWN ON PLANS SUBMITTED AS PART OF THE FIRE DEPARTMENT REVIEW FOR APPROVAL.**

For additional information or questions contact the Assistant Fire Marshal or Fire Marshal at (818) 238-3473.



# CITY OF BURBANK PUBLIC RECORDS REQUEST

**BURBANK CITY CLERK'S OFFICE**  
275 East Olive Avenue, Burbank, CA 91502  
(818) 238-5851 M-F 8:00 a.m. - 5:00 p.m.

**Please send requests to [cityclerks@burbankca.gov](mailto:cityclerks@burbankca.gov)**

Date Rcvd: \_\_\_\_\_  
Dept: \_\_\_\_\_  
Staff Name: \_\_\_\_\_

NAME: Lauren Corbet DATE: 5/2/2024  
DAYTIME PHONE: 310-854-6300  
EMAIL ADDRESS (if applicable): lauren.corbet@efiglobal.com  
MAILING ADDRESS: 317 S Isis Ave., Ste 207, Inglewood, CA 91303

### DESCRIPTION OF RECORDS REQUESTED: (subject, type, title, etc.)

- 1) We are requesting any information from your departments pertaining to building permit records including demolitions, construction, tenant improvements, major sewer installations/removals, and certificates of occupancy on the property.
- 2) any reports of the storage, release or spillage of hazardous materials (HAZMAT), or substances or petroleum products, and any underground storage tanks (USTs) and aboveground storage tanks (ASTs) on the property.
- 3) any information from your departments pertaining to industrial wastewater discharge, clarifiers storm water, or industrial waste water, including permits to operate and notices of violation on the property  
(Please attach additional pages if needed)

Time period covering documents requested (Mo/Day/Year): 1900-2024

How do you want to receive the requested documents? Please select one of the following options:

- Inspect (select pages to be copied after viewing the documents)
- Pick-up (documents will be available at the City Clerk's Office or City Department)
- Mail
- E-mail
- Compact Disc (CD)

### YOUR REQUEST WILL BE PROCESSED IN COMPLIANCE WITH THE PUBLIC RECORDS ACT.

*California Government Code Section 7922.535. Each agency, upon request for a copy of record, shall, within 10 days from receipt of the request, determine whether the request, in whole or in part, seeks copies of disclosable public records in the possession of the agency and shall promptly notify the person making the request of the determination and the reasons therefore. In unusual circumstances, the time limit prescribed in this section may be extended, by written notice by the head of the agency, or his or her designee, to the person making the request, setting for the reasons for the extension and the date on which a determination is expected to be dispatched. No notice shall specify a date that would result in an extension for more than 14 days. Per Government Code section 7922.000, certain records of a personal nature which may be part of an application shall not be disclosed where the City has determined that the public interest in disclosure is outweighed by the public interest in nondisclosure.*

### For Office Use Only:

REQUEST COMPLETED BY: \_\_\_\_\_ DATE: \_\_\_\_\_  
CHARGES: \_\_\_\_\_ TIME SPENT: \_\_\_\_\_ PAID: \_\_\_\_\_

**COPIES \$1.00 for the first page, \$.05 each additional page**  
(Where the total cost of copies is \$2.00 or less, there shall be no charge collected)  
**CODE \$.20 per page**  
**CD's \$6.00**  
**DVD's \$10.56**  
**Traffic Video CD \$57.00**  
**Flash Drive Fee \$15.00**  
**FPPC Documents \$.10 per page**

- Burbank Water & Power
- City Clerk
- City Attorney
- City Manager
- City Treasurer
- Community Development
- Finance

- Fire
- Information Technology
- Library
- Management Services
- Parks & Recreation
- Police
- Public Works

\* The department may charge additional duplication costs of producing an electronic copy of a non-exempt public record. See Citywide Fee Schedule Article 1, Miscellaneous, Section 3 for full details.

## Corbet, Lauren

---

**From:** Corbet, Lauren  
**Sent:** Thursday, May 2, 2024 4:40 PM  
**To:** 'cityclerks@burbankca.gov'  
**Subject:** Public Records Request  
**Attachments:** Burbank City Clerk mult request.pdf

This firm is performing a Phase I Environmental Site Assessment for the property located at the following addresses:

**2321-2325-2327, 2331-2333, and 2335 (odd) N. Fairview St., Burbank, CA 91504**  
**APNs: 2464-005-030, 2464-005-031, 2464-005-073, and 2464-005-033**

We are requesting any information from your departments pertaining to:

- building permit records including demolitions, construction, tenant improvements, major sewer installations/removals, and certificates of occupancy on the property
- any reports of the storage, release or spillage of hazardous materials (HAZMAT), or substances or petroleum products that have ever been located on the property
- any underground storage tanks (USTs) and aboveground storage tanks (ASTs) on the property
- industrial wastewater discharge, clarifiers, storm water, or industrial waste water, including permits to operate and notices of violation on the property
- contaminated ground water or soil records on the property
- air emissions, including permits to operate, equipment lists and notices of violation on the property

Please feel free to contact Lauren Corbet with any questions or concerns at 310-854-6300 or [lauren.corbet@efiglobal.com](mailto:lauren.corbet@efiglobal.com). Thank you for your assistance with this information.

Regards,

**Lauren Corbet** | Environmental Specialist  
EFI Global, Inc.  
Los Angeles, CA  
CELL: 951.333.8424 | OFFICE 310.854.6300  
EMAIL: [lauren.corbet@efiglobal.com](mailto:lauren.corbet@efiglobal.com)  
CSLB License #: 885902  
[www.efiglobal.com](http://www.efiglobal.com) | Caring counts®



## Corbet, Lauren

---

**From:** Rivera, Larry <LRivera@burbankca.gov>  
**Sent:** Tuesday, May 7, 2024 9:08 AM  
**To:** Corbet, Lauren  
**Subject:** N Fairview St Environmental docs

**Categories:** Agency Response\_NR

You don't often get email from lrivera@burbankca.gov. [Learn why this is important](#)

**CAUTION: This email originated from outside of the organization. Do not click links or open attachments unless you recognize the sender and know the content is safe...**

Hello Lauren,

The wastewater section of public works has completed its review and found no records for this request.

Thank you,



**Larry Rivera**

Civil Engineering Technician – Wastewater Systems  
818-238-3930 (office)  
BurbankCA.gov

## **APPENDIX Q**

### **CONSIDERATIONS BEYOND SCOPE DOCUMENTATION**

# CALIFORNIA - EPA Map of Radon Zones

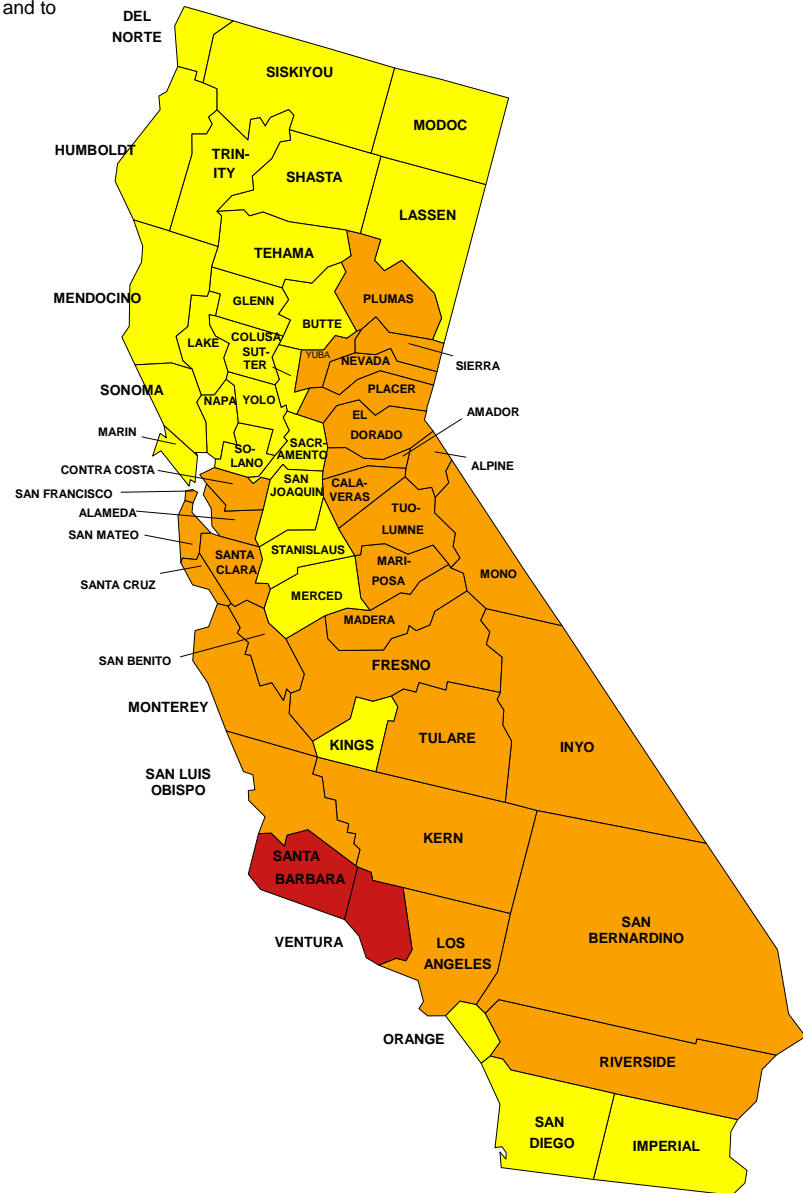
<http://www.epa.gov/radon/zonemap.html>

The purpose of this map is to assist National, State and local organizations to target their resources and to implement radon-resistant building codes.

This map is not intended to determine if a home in a given zone should be tested for radon. Homes with elevated levels of radon have been found in all three zones.

**All homes should be tested, regardless of zone designation.**

**IMPORTANT:** Consult the publication entitled "Preliminary Geologic Radon Potential Assessment of California" (USGS Open-file Report 93-292-1) before using this map. See <http://energy.cr.usgs.gov/radon/grpinfo.html> This document contains information on radon potential variations within counties. EPA also recommends that this map be supplemented with any available local data in order to further understand and predict the radon potential of a specific area.



Zone 1

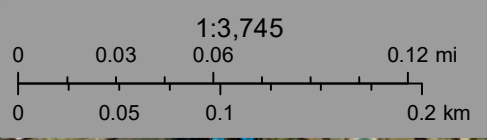


Zone 2



Zone 3





U.S. Fish and Wildlife Service, National Standards and Support Team, wetlands\_team@fws.gov

May 3, 2024

**Wetlands**

- Estuarine and Marine Deepwater
- Freshwater Emergent Wetland
- Lake
- Estuarine and Marine Wetland
- Freshwater Forested/Shrub Wetland
- Other
- Freshwater Pond
- Riverine

This map is for general reference only. The US Fish and Wildlife Service is not responsible for the accuracy or currentness of the base data shown on this map. All wetlands related data should be used in accordance with the layer metadata found on the Wetlands Mapper web site.

**APPENDIX R**

**RESUMES**

## Tyler Derbish | Project Manager

317 South Isis Avenue, Suite 207, Inglewood, California 90301

310.854.6300

[Tyler.Derbish@efiglobal.com](mailto:Tyler.Derbish@efiglobal.com)

### Professional Summary:

Mr. Derbish is an environmental project manager in EFI's Los Angeles, CA location. He has experience in the environmental due diligence, environmental health and safety, data management, and geographic information systems. Mr. Derbish has provided data management for the Exide Technology clean up. His primary responsibilities are to implement and support environmental field activities for assessment and remediation projects at commercial, industrial and public sector sites. Mr. Derbish is experienced in the performance of Phase I environmental site assessments, environmental compliance/permitting/auditing and EH&S program development.

Mr. Derbish's Areas of Expertise include:

- Phase I Environmental Site Assessment
- Environmental Health and Safety Field Activities
- Geographic Information Systems
- Technical Report Preparation
- SCRIBE Databases
- Access Databases

### Licenses and Certifications:

OSHA 40-Hour Hazardous Waste Operations and Emergency Response Certified

OSHA 10-Hour Construction Safety Certification

Asbestos 40-hour Contractor/Supervisor Course

Asbestos Building Inspector Initial Course

### Project Roles:

#### **EFI Global Inc., Los Angeles, CA**

##### **Environmental Project Manager**

As a Project Manager with the Phase One team, duties included communicating with clients, regulatory bodies, and local agencies. Conduct historical research, review of regulatory standards, compare regulatory screening levels, and review of regulatory bodies and historical documents to investigate historical and current uses of properties as part of the Phase I Environmental Site Assessment. In addition, Mr. Derbish operates with the Environmental Health and Safety Department completing Soot Inspections, Asbestos and Lead Sampling, as well as Air Monitoring.

#### **EFI Global Inc., Los Angeles, CA**

##### **Environmental Specialist**

As part of the Phase One team conducts historical research and works with regulatory bodies to investigate historical and current uses of properties as part of the Phase I Environmental Site Assessment.



**EFI Global Inc., Los Angeles, CA****Sampling and Analysis of Properties in the Vicinity of the Exide Facility**

As part of the database management team, Mr. Derbish designed and developed databases that tracked sampling activities. Mr. Derbish managed and directed the timely release of SCRIBE and EDD files to the Department of Toxic Substances Control. Mr. Derbish was responsible for coordinating quality control measures and performed quality assurance on all recorded data and data deliverables. Mr. Derbish generated daily route maps on ArcGIS Online for sampling crew and canvassing crew to complete soil testing and obtaining access agreements.

**Project Experience:****Phase I Environmental Site Assessment in Camarillo, California**

Served as the Project Manager of a Phase I Environmental Site Assessment for a twenty-six-acre property which was previously occupied by 3M Corporation which utilized seventeen Underground Storage Tanks (USTs) contain various chlorinated solvents, gasoline, and other VOCs. The site was an open Envirostor case under direction of DTSC, as well as a CPS-SLIC case from the LARWQCB. EFI Global was able to identify closure for all listings onsite and recommend additional investigation for elevated soil vapor concentrations prior to redevelopment of the property for residential uses.

**Dry-Cleaning Projects, Throughout California**

Served as the Project Manager for several Phase I Environmental Site Assessments of properties with former and active dry-cleaning operations. Specific challenges included obtaining and reviewing environmental sampling, remediation, and closure proceedings. EFI Global was able to determine if additional investigations were warranted for each site.

**Gasoline Service Station Projects, Throughout California**

Served as the Project Manager for several Phase I Environmental Site Assessments of gasoline service station properties throughout the state of California. Specific challenges included obtaining and reviewing UST integrity documentation, reviewing environmental sampling, remediation, and closure letters issued for prior UST removals and/or unauthorized releases.

**Professional Experience:**

EFI Global, Los Angeles, CA, Phase I Project Manager, 2019 - present  
EFI Global, Los Angeles, CA, Phase I Environmental Specialist, 2017 – 2019  
EFI Global, Los Angeles, CA, Exide Data Manager, 2016-2017  
Patton State Hospital, San Bernardino, CA, Student Assistant, 2015-2016  
ESRI, Redlands, CA, Health and Human Services Intern, 2015-2015

**Education:**

Bachelor of Science, Environmental Policy and Management, University of Redlands, CA, 2016  
Bachelor of Science, Economics, University of Redlands, CA, 2016

## Lauren Corbet | Environmental Specialist

317 S. Isis Ave., Suite 207, Inglewood, CA 90301

Cell Phone: (951) 337-3149

[lauren.corbet@efiglobal.com](mailto:lauren.corbet@efiglobal.com)

### Professional Summary:

Ms. Corbet started out with EFI Global as a Project Coordinator in 2018 with responsibilities that included client communication coordination, research, and preparing proposals and invoices. Since 2019, Ms. Corbet has transitioned into an Environmental Specialist position where she now performs Records Search with Risk Assessments, Limited Phase I Environmental Site Assessments, Transaction Screen Assessments, and Phase I Environmental Site Assessments. Ms. Corbet has worked directly with clients and regulatory bodies to investigate historical and current uses of properties.

- Phase I Environmental Site Assessment
- Project Management; Coordination and Oversight
- Data Analysis; Quality Control and Integrity Assurance
- Technical Report Writing

### Licenses and Certifications:

OSHA 29 CFR 1910.120(e) 40-Hour HAZWOPER Training

OSHA 29 CFR 1910.120(e) & (p) 8-Hour HAZWOPER Refresher Training (annual)

### Project Experience:

Multiple Properties, EFI Global Inc., Los Angeles, CA

Phase I Environmental Site Assessments

Performed initial file reviews for multiple properties throughout the greater Los Angeles metropolitan area as part of the due diligence process for real estate transactions and redevelopments.

Various Conservation Groups

Phase I Environmental Site Assessments

Served as Project Manager for various multi-acre properties which are utilized for habitat management in Riverside County. Extensive historical and regulatory agency was performed to determine that no recognized environmental concerns were associated with the properties.

Various Affordable Housing Projects – Throughout California

Phase I Environmental Site Assessments

Reports were conducted for various properties throughout the state of California for public agencies and private entities as potential sites for affordable housing projects. Special challenges involved with specific projects included soil sampling and pesticide testing for properties that were historically utilized for agricultural purposes.

### Professional Experience:

EFI Global Inc., Environmental Specialist, Los Angeles, CA, 2019-present

EFI Global Inc., Project Coordinator, Los Angeles, CA 2018-2019

**Education:**

BS, Environmental Studies, Chaminade University of Honolulu, Honolulu, HI, 2015

**Affiliations:**

Delta Epsilon Iota (DEI) Academic Honor Society, lifetime member.

## Heather Grizzell | Senior Project Manager

317 South Isis Avenue, Suite 207, Inglewood, California 90301

310.854.6300

[Heather.Grizzell@efiglobal.com](mailto:Heather.Grizzell@efiglobal.com)

### Professional Summary:

Ms. Grizzell began work in the environmental industry in 2006 and entered the professional consulting field in 2007. Ms. Grizzell is an experienced environmental professional with experience working both for regulatory agencies and in the private sector. Ms. Grizzell has worked directly with clients and regulatory bodies to assess environmental conditions and has assisted in the development of plans by which to resolve such conditions. Ms. Grizzell's experience includes all stages of environmental due diligence including Phase I environmental site assessments, soil vapor surveys (Phase II), Property Condition Assessments, Seismic Risk Assessments, and project management of ALTA Surveys.

Ms. Grizzell meets the definition of an Environmental Professional as defined in 312.10 of 40 CFR 312 and ASTM International E-1527-13 standard.

### Areas of Expertise:

- Phase I Environmental Site Assessment
- Property Condition Assessment
- Seismic Risk Assessment
- ALTA Surveys
- Team Management

### Licenses and Certifications:

OSHA 29 CFR 1910.120 40-Hour Safety Training

OSHA 29 CFR 1910.120 8-Hour Refresher Safety Training (annual)

Environmental Professional, per the CFR Title 40, Chapter I, Subchapter J, Part 312, Subpart C, Section 312.21

### Project Experience:

#### **Housing Authority of the City of Los Angeles (HACLA), Los Angeles, California Phase I Environmental Site Assessment**

Ms. Grizzell conducted a Phase I of an approximately 99-acre project site including Jordan Downs Housing project, a 21-acre former steel mill (which was later remediated). Jordan Downs High School and privately owned industrial sites. Ms. Grizzell researched the property as part of an EIR and transferred the project to additional Site Assessment teams and Remediation. Involvement included attending meetings with the community and community activist. Ms. Grizzell continues to assess the property in updates as the property is undergoing redevelopment in phases.

#### **Various Affordable Housing Developers, California Phase I Environmental Site Assessments**

Phase I Environmental Site Assessment Reports were conducted for various properties throughout the state of California for public agencies and private entities as potential sites for affordable

housing projects. Special challenges involved with specific projects included soil sampling and pesticide testing for properties that were historically utilized for agricultural purposes.

**Industrial Real Estate Firm, Los Angeles, California**

**Property Condition Assessments**

Ms. Grizzell leads assessments of properties from Ventura to San Diego Counties for an industrial real estate firm acquiring properties in typically short escrows. Ms. Grizzell manages inspector and client needs to deliver quality final reports.

**Lending Institutions, California**

**Environmental Site Assessment**

Serves as senior project manager for lending sector projects which involve Phase I ESA, Property Condition Assessments, Seismic risk Assessments, and ALTA Surveys for local, regional and national lenders. Projects include adaptive reuse of existing historical other structures for affordable and low income housing and ground up construction projects on previously undeveloped, commercial and industrial properties.

**Lending Intuition, Rosemead, California**

**Phase I Environmental Site Assessment, Firestone Boulevard – Southgate, California**

Due diligence performed at a property which revealed a fill port during site inspection. In the 1940's and 1950's, the site had been identified as a historical "gas station" and "service station." Based on the observation of the fill port and historical data, a geophysical survey and soil sampling program was initiated at the site. As no contamination was encountered at the site after extensive testing, the bank loan was funded and a reserve account was establish to remove the UST post-closing.

**Professional Experience:**

EFI Global, Senior Project Manager, 2015 – present  
Andersen Environmental, Senior Project Manager, 2012 – 2015  
Andersen Environmental, Project Manager, 2008 – 2012  
Andersen Environmental, Environmental Specialist, 2007 – 2008  
Los Angeles Regional Water Quality Control Board, Student File Review Intern, 2006 – 2007

**Specialized Education:**

Property Condition Assessments 101 Course, EDR CommonGround University, 2017

**Education:**

BS, Environmental Science and Policy, California State University, Long Beach, California, 2007