

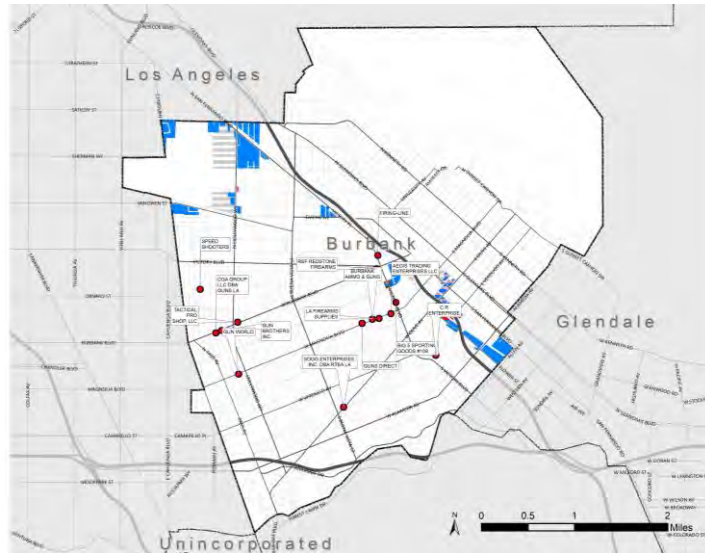
Location – Distance Separation

F. Location

- Separation from:
 - Residential Zones,
 - Sensitive Uses, and
 - other Firearm and Ammunition Retailers.
- Per Section B. Definitions:
 - “Residential Zones” means properties zoned as R-1, R-1-H, R-2, R-3, R-4, MDR-3, and MDR-4.
 - “Sensitive Uses” means schools, public libraries, religious institutions, and public parks and open space.

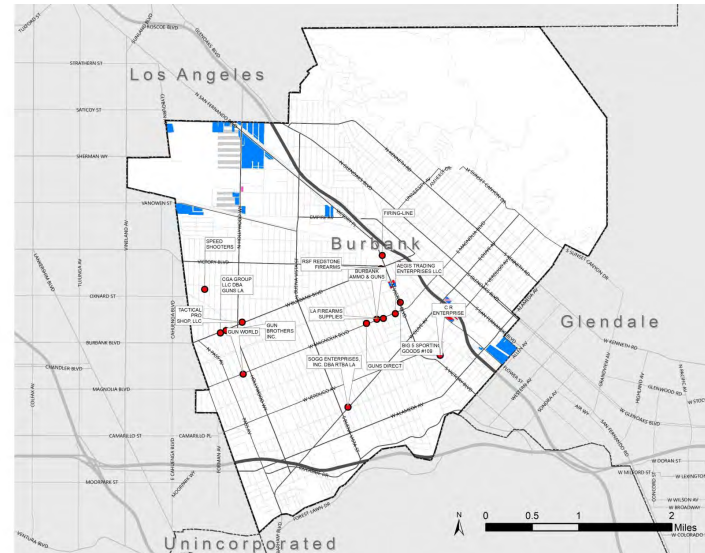
Location – Distance Separation

F. Location (cont'd)



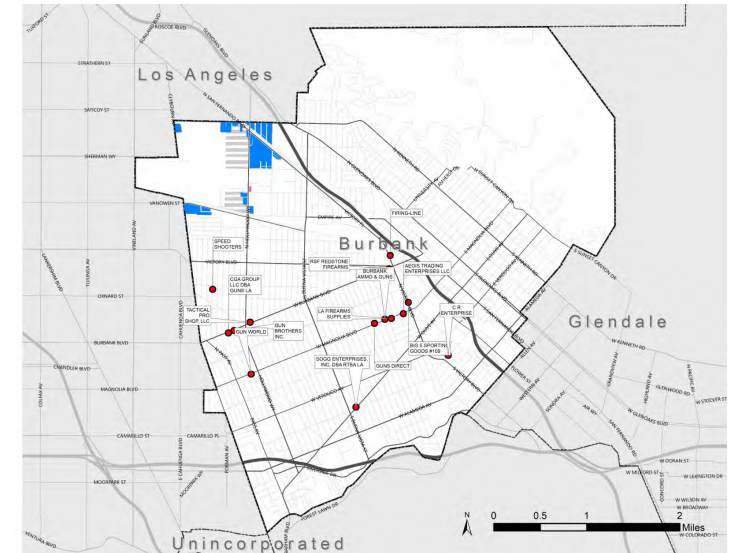
OPTION 1

500 feet from Sensitive Uses
500 feet from Residential Uses
500 feet from Existing Firearm Retailers
78 out of 2,098 blocks
3.4% of total land area



OPTION 2

1,000 feet from Sensitive Uses
500 feet from Residential Uses
500 feet from Existing Firearm Retailers
44 out of 2,098 blocks
2.6% of total land area



OPTION 3

1,000 feet from Sensitive Uses
1,000 feet from Residential Uses
500 feet from Existing Firearm Retailers
30 out of 2,098 blocks
2.1% of total land area

OPTION 1

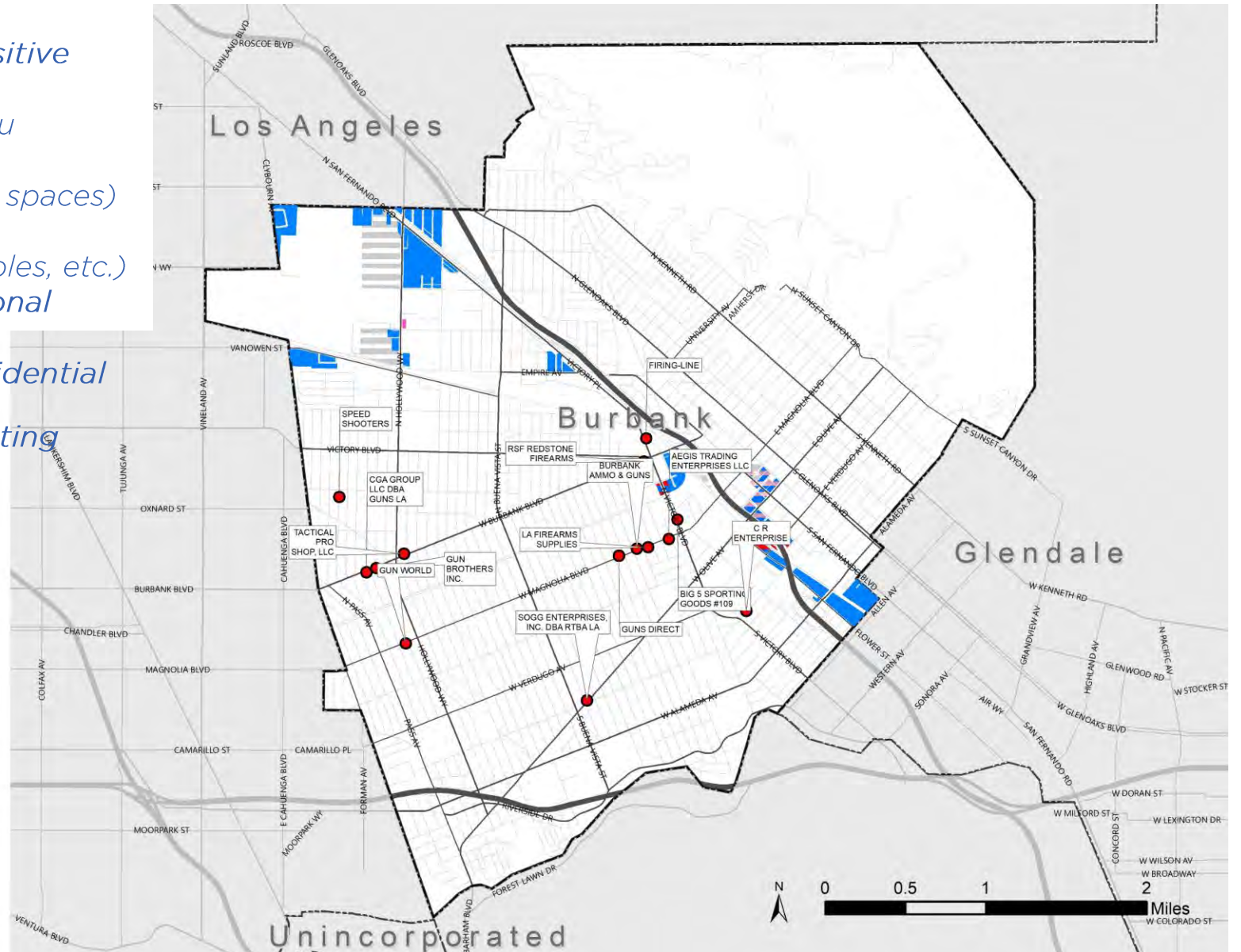
- Removes parcels within 500 feet of sensitive uses
 - Schools (public, private, daycares thru university)
 - Parks (City or regional parks or open spaces)
 - Libraries (City)
 - Religious Institutions (churches, temples, etc.)
- Removes Residential (R1-R4) and Institutional zones
- Removes parcels within 500 feet of Residential (R1-R4)
- Removes parcels within 500 feet of Existing Firearm Retailers

RESULTS:

- 78 out of 2,098 blocks
- 3.4% of total land area

Legend

- Burbank_FirearmRetailers_Points(14)
- Buffer1_4_MinusFirearmBuffer500
 - AD(2 blocks)
 - BCC-1(8 blocks)
 - BCC-2(10 blocks)
 - BCCM(5 blocks)
 - C-3(1 blocks)
 - M-2(33 blocks)
 - PD(19 blocks)



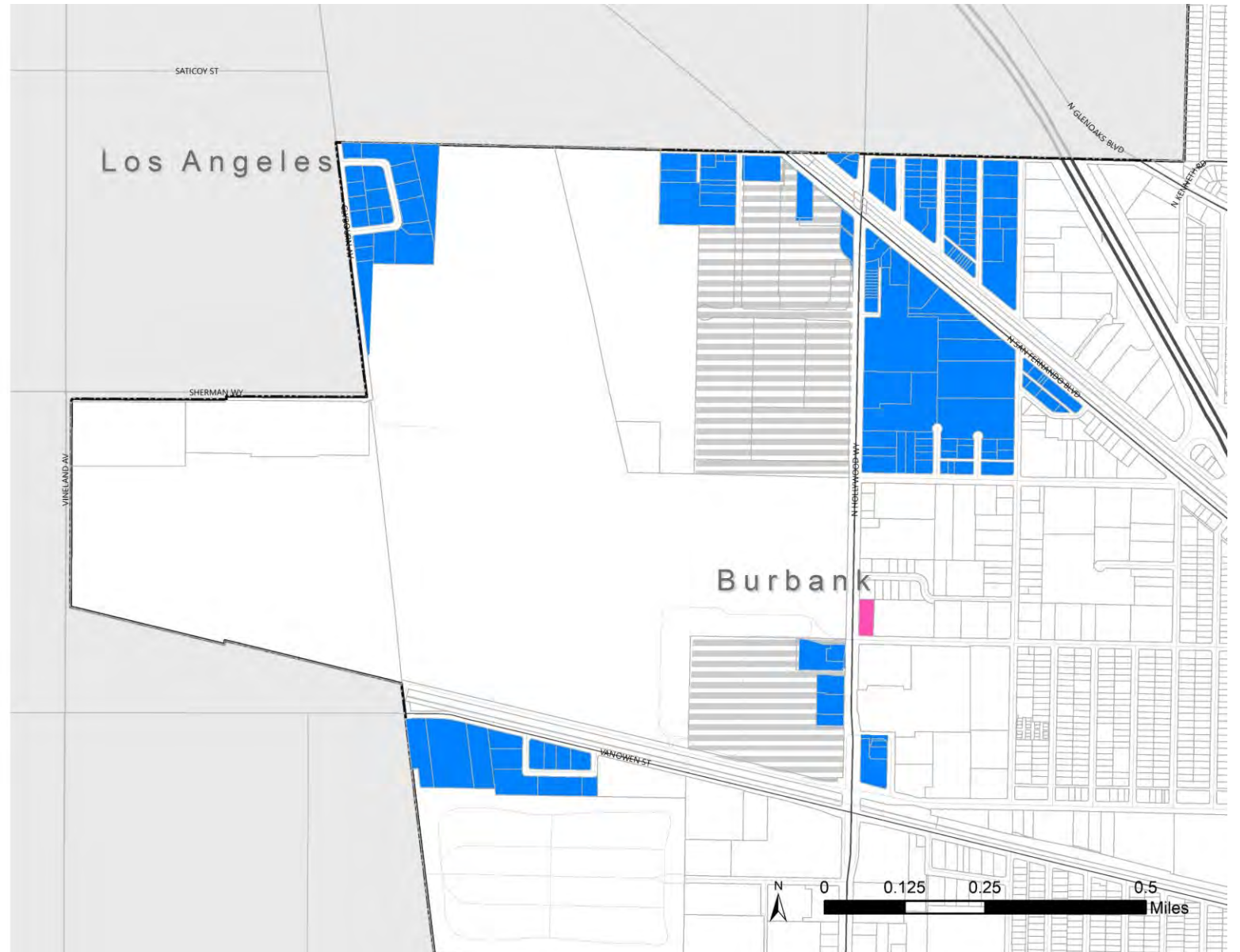
Note that all existing firearm retailers would not comply with this potential separation requirement.

OPTION 1

- Per City Council's request at 12/5/2023 meeting, study and consider requiring an additional 500 feet buffer in between firearm establishments to prevent clustering.

Legend

- All Burbank Parcels(1,044 parcels)
- Buffer1_4_MinusFirearmBuffer500**
 - C-3(1 blocks)
 - M-2(21 blocks)
 - PD(6 blocks)









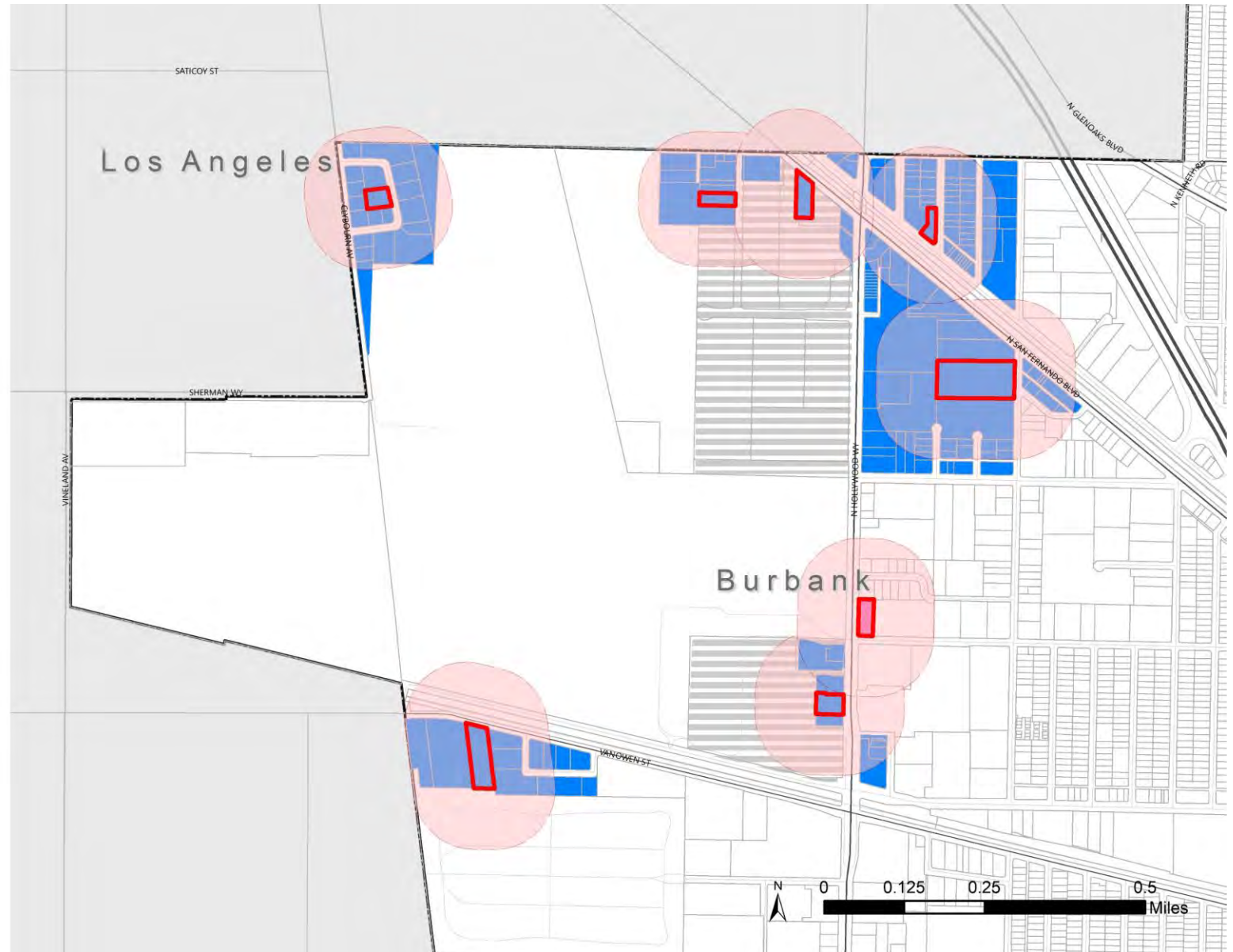
Map of NW corner of City

OPTION 1

- Per City Council's request at 12/5/2023 meeting, study and consider requiring an additional 500 feet buffer in between firearm establishments to prevent clustering.

Legend

-  Option1_HypotheticalRetailer_NW
-  Option1_HypotheticalRetailer_NW_Buffer500
-  All Burbank Parcels(1,044 parcels)
- Buffer1_4_MinusFirearmBuffer500**
-  C-3(1 blocks)
-  M-2(21 blocks)
-  PD(6 blocks)



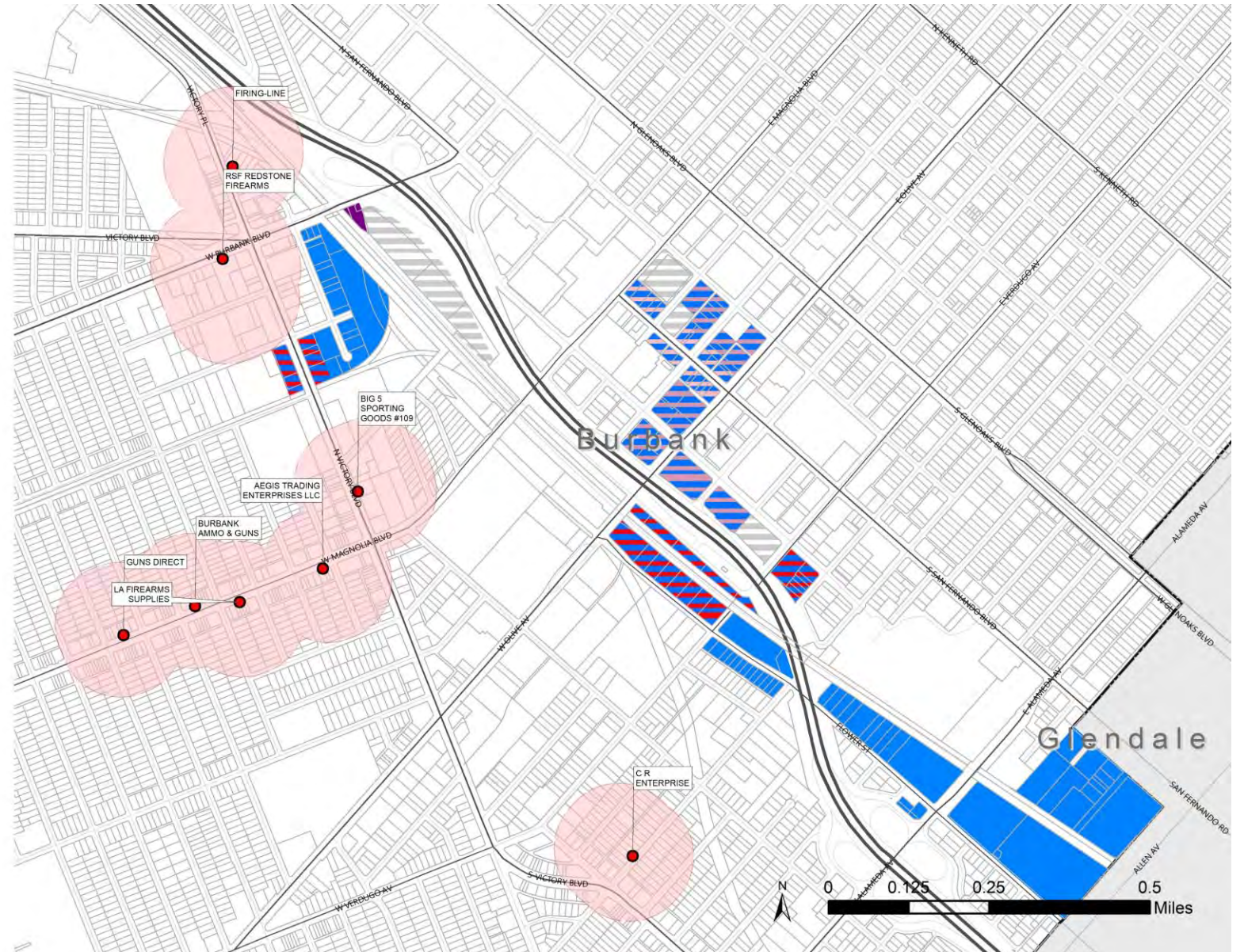
Map of NW corner of City

OPTION 1

- Per City Council's request at 12/5/2023 meeting, study and consider requiring an additional 500 feet buffer in between firearm establishments to prevent clustering.

Legend

- Burbank_FirearmRetailers_Points
- Firearm_Buffer_500
- All Burbank Parcels(6,578 parcels)
- Buffer1_4_MinusFirearmBuffer500**
- AD(2 blocks)
- BCC-1(8 blocks)
- BCC-2(10 blocks)
- BCCM(5 blocks)
- M-2(9 blocks)
- PD(13 blocks)














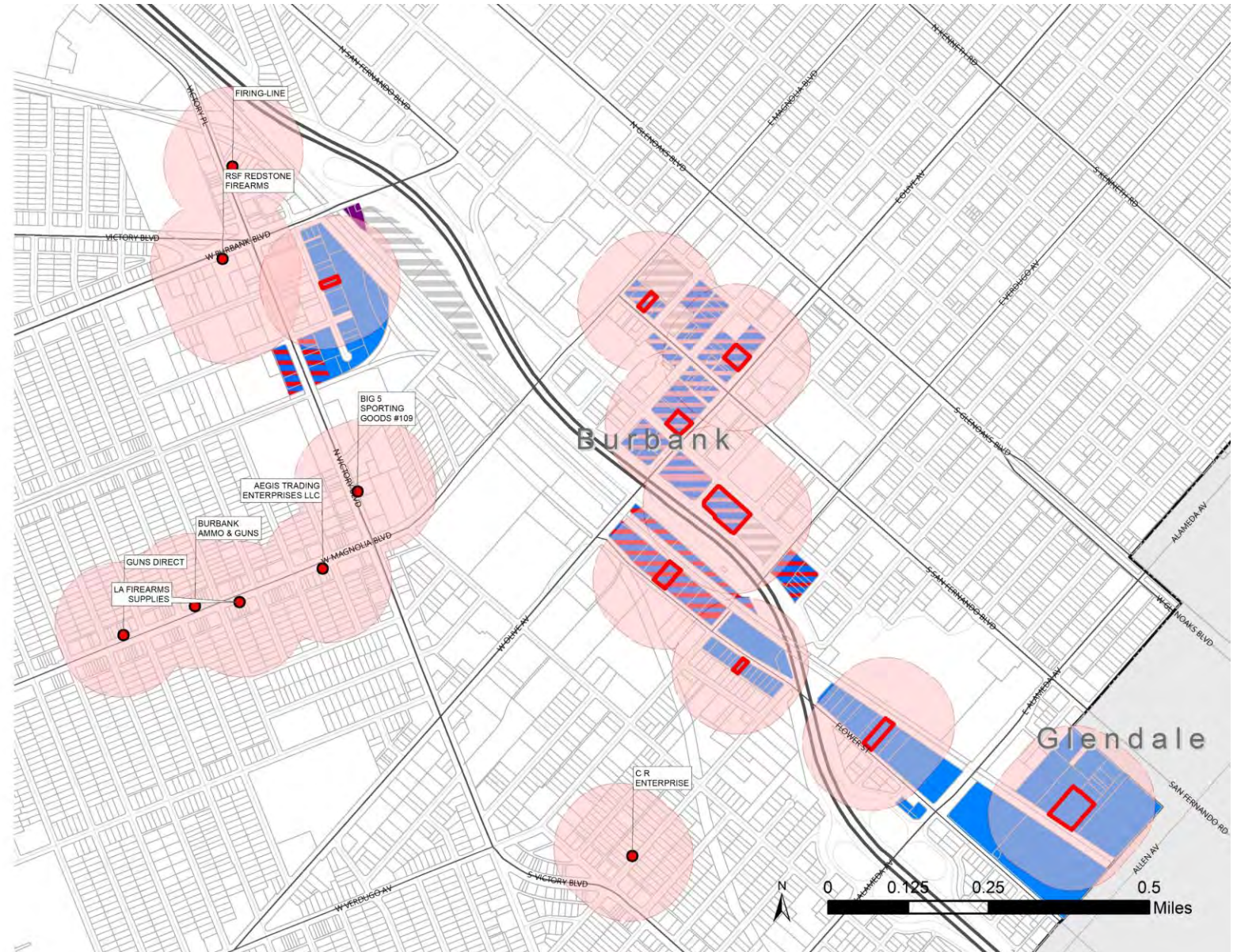
Map of SE corner of City

OPTION 1

- Per City Council's request at 12/5/2023 meeting, study and consider requiring an additional 500 feet buffer in between firearm establishments to prevent clustering.

Legend

-  Option1_HypotheticalRetailer_SE
-  Option1_HypotheticalRetailer_SE_Buffer500
-  Burbank_FirearmRetailers_Points
-  Firearm_Buffer_500
-  All Burbank Parcels(6,578 parcels)
- Buffer1_4_MinusFirearmBuffer500**
-  AD(2 blocks)
-  BCC-1(8 blocks)
-  BCC-2(10 blocks)
-  BCCM(5 blocks)
-  M-2(9 blocks)
-  PD(13 blocks)



Map of SE corner of City

OPTION 2

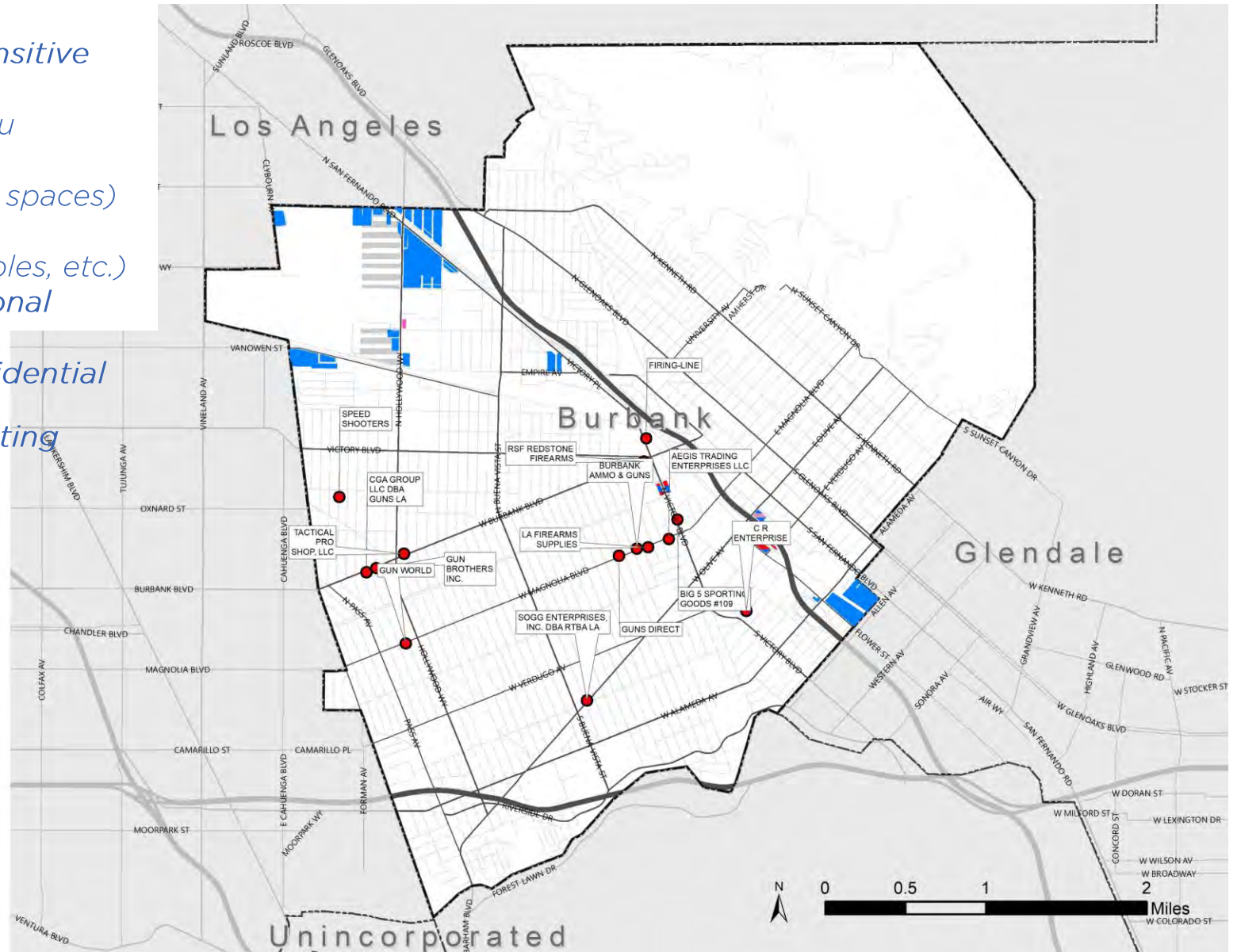
- Removes parcels within **1,000** feet of sensitive uses
 - Schools (public, private, daycares thru university)
 - Parks (City or regional parks or open spaces)
 - Libraries (City)
 - Religious Institutions (churches, temples, etc.)
- Removes Residential (R1-R4) and Institutional zones
- Removes parcels within **500** feet of Residential (R1-R4)
- Removes parcels within **500** feet of Existing Firearm Retailers

RESULTS:

- 44 out of 2,098 blocks
- 2.6% of total land area

Legend

- Burbank_FirearmRetailers_Points(14)
- Buffer2_4_MinusFirearmBuffer500
 - AD(1 blocks)
 - BCC-2(1 blocks)
 - BCCM(4 blocks)
 - C-3(1 blocks)
 - M-2(26 blocks)
 - PD(11 blocks)



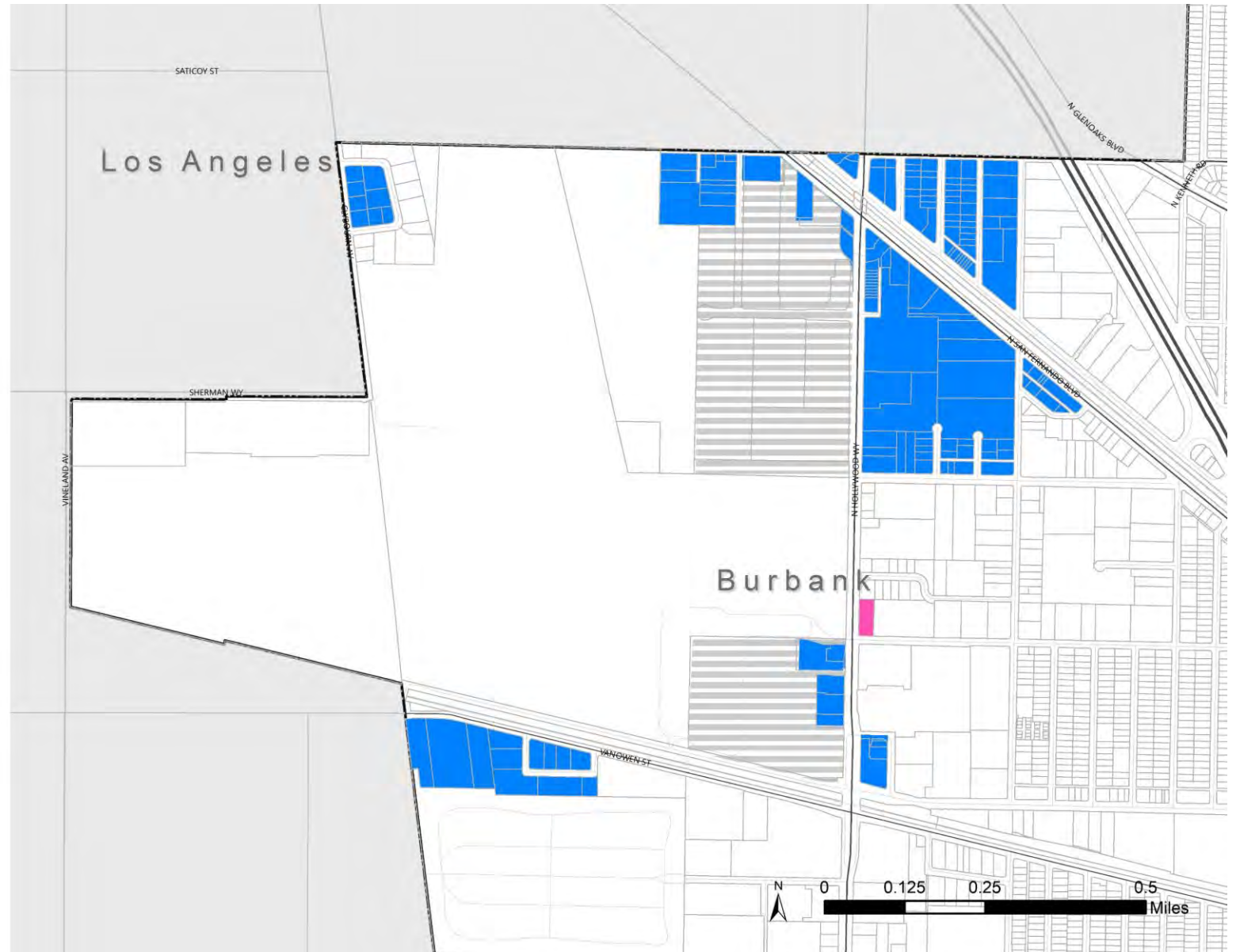
Note that all existing firearm retailers would not comply with this potential separation requirement.

OPTION 2

- Per City Council's request at 12/5/2023 meeting, study and consider requiring an additional 500 feet buffer in between firearm establishments to prevent clustering.

Legend

- All Burbank Parcels(1,044 parcels)
- Buffer2_4_MinusFirearmBuffer500**
 - C-3(1 blocks)
 - M-2(20 blocks)
 - PD(6 blocks)









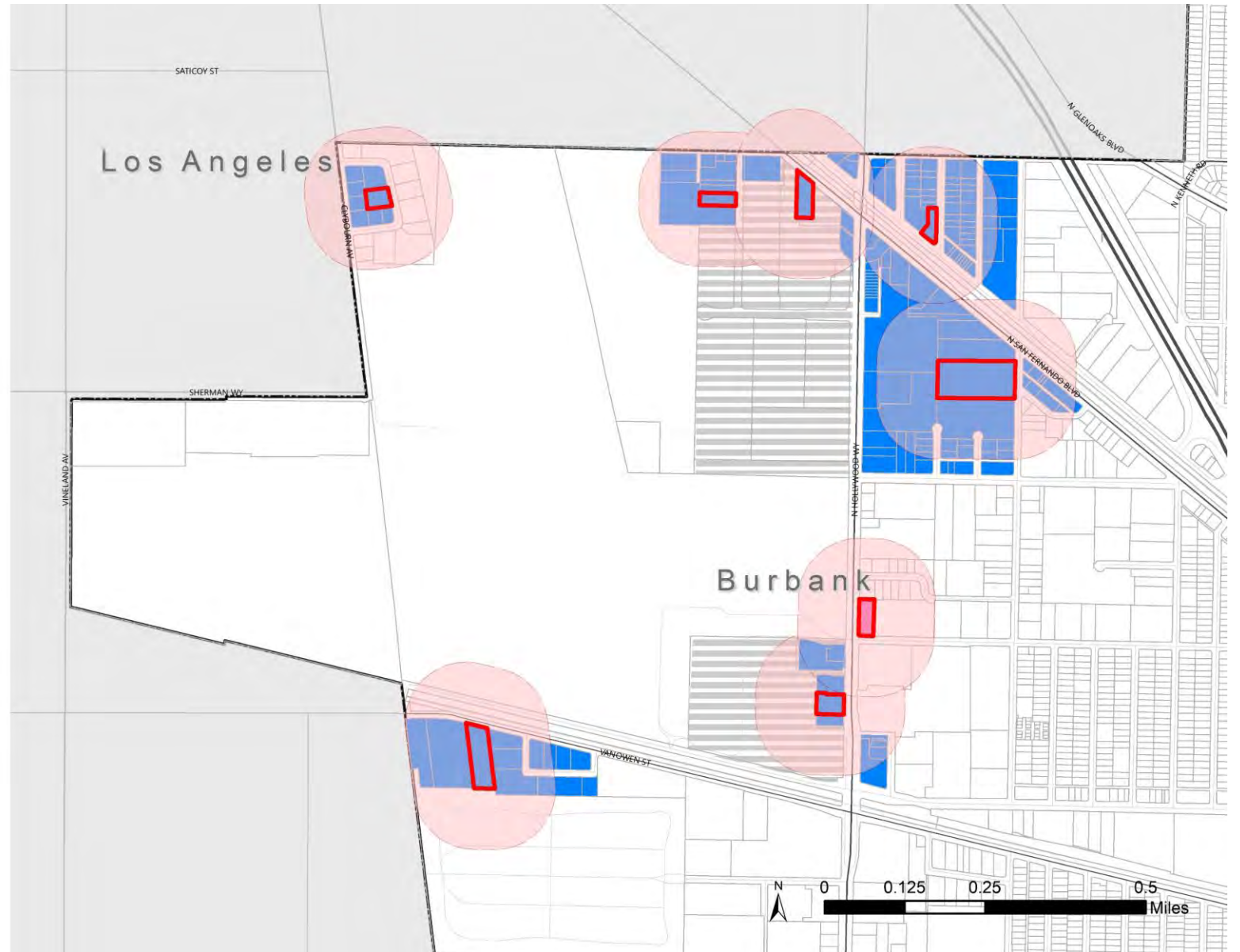
Map of NW corner of City

OPTION 2

- *Per City Council's request at 12/5/2023 meeting, study and consider requiring an additional 500 feet buffer in between firearm establishments to prevent clustering.*

Legend

-  Option2_HypotheticalRetailer_NW
-  Option2_HypotheticalRetailer_NW_Buffer500
-  All Burbank Parcels(1,044 parcels)
- Buffer2_4_MinusFirearmBuffer500**
-  C-3(1 blocks)
-  M-2(20 blocks)
-  PD(6 blocks)



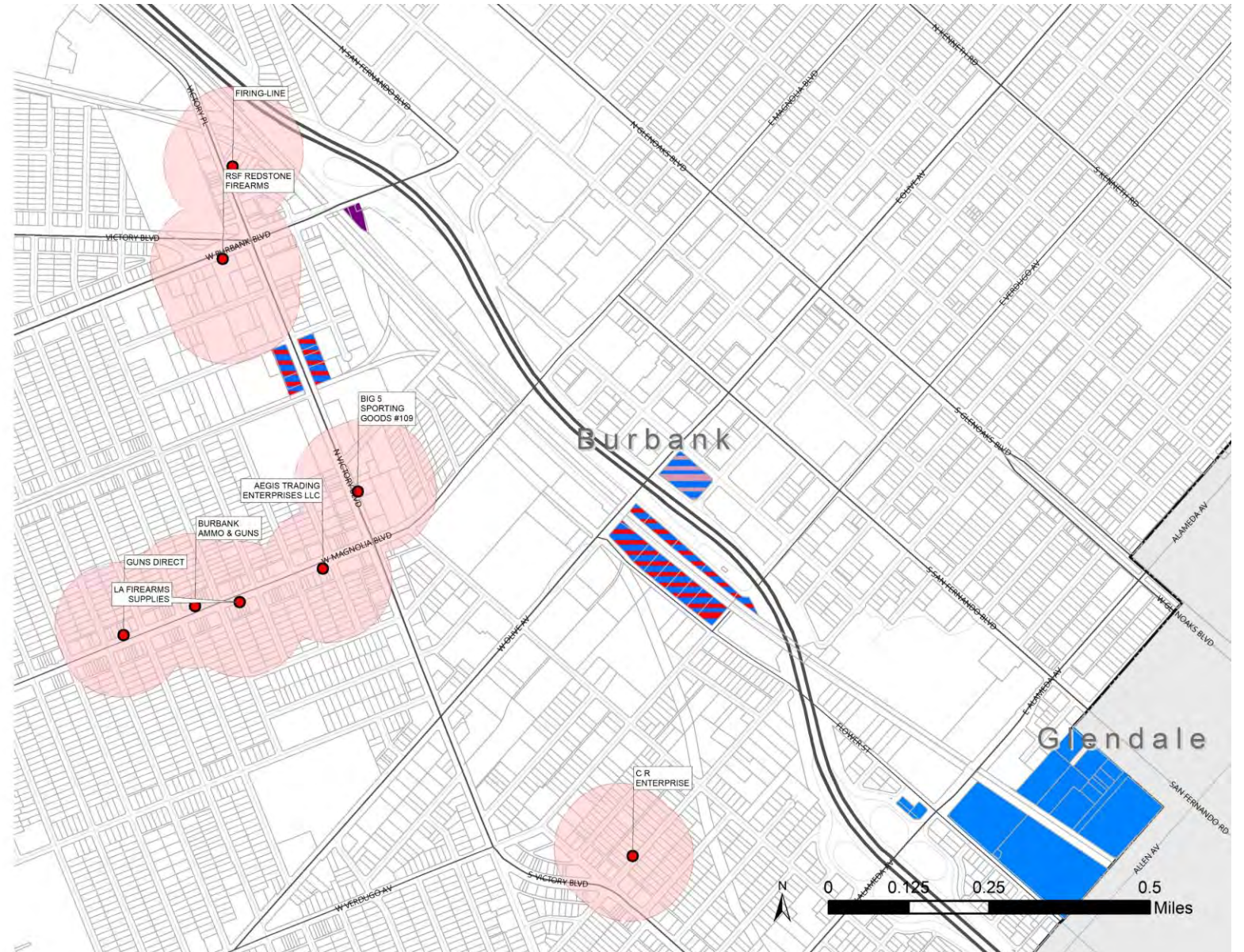
Map of NW corner of City

OPTION 2

- Per City Council's request at 12/5/2023 meeting, study and consider requiring an additional 500 feet buffer in between firearm establishments to prevent clustering.

Legend

- Burbank_FirearmRetailers_Points
- Firearm_Buffer_500
- All Burbank Parcels(6,578 parcels)
- Buffer2_4_MinusFirearmBuffer500**
- AD(1 blocks)
- BCC-2(1 blocks)
- BCCM(4 blocks)
- M-2(4 blocks)
- PD(5 blocks)



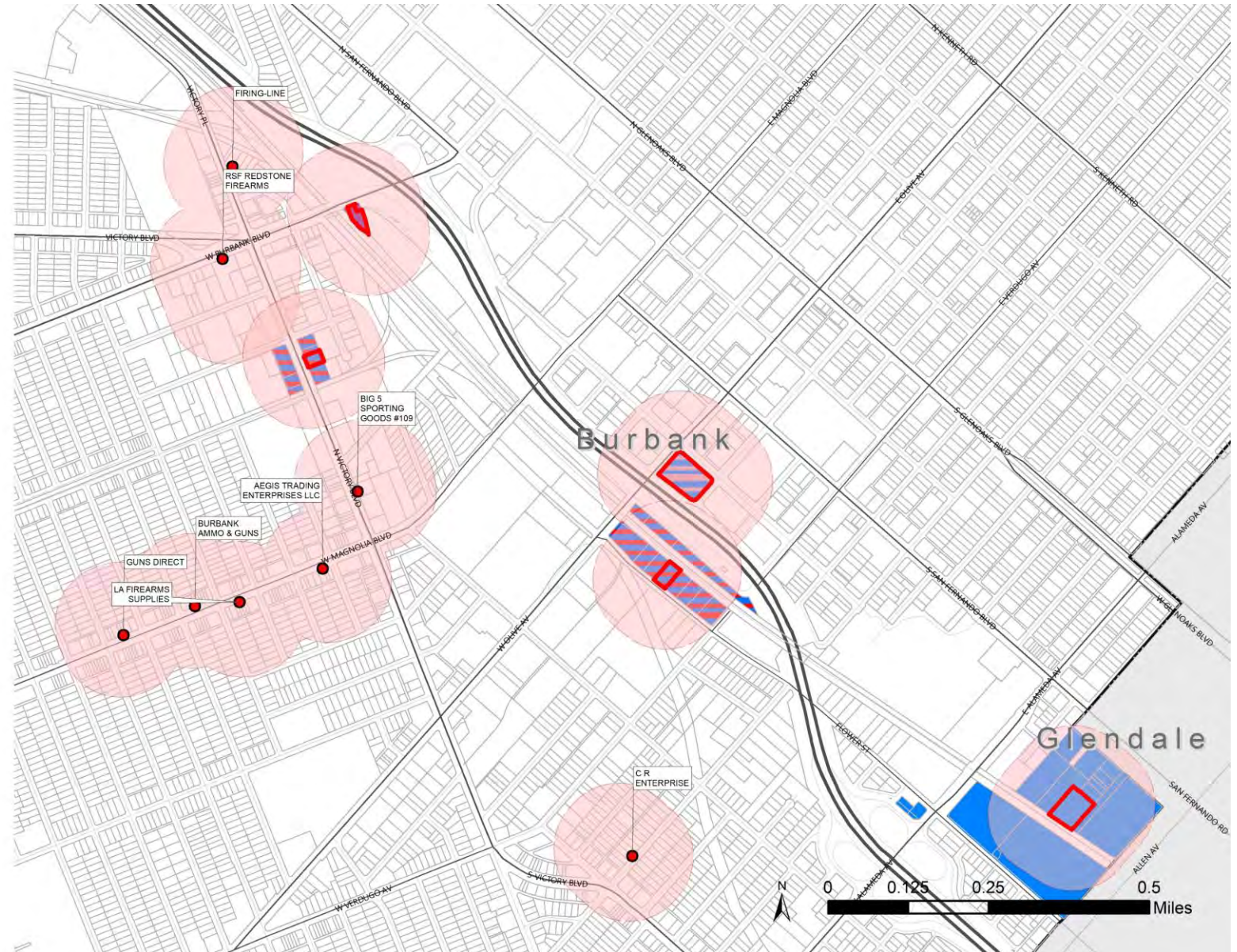
Map of SE corner of City

OPTION 2

- Per City Council's request at 12/5/2023 meeting, study and consider requiring an additional 500 feet buffer in between firearm establishments to prevent clustering.

Legend

-  Option2_HypotheticalRetailer_SE
-  Option2_HypotheticalRetailer_SE_Buffer500
-  Burbank_FirearmRetailers_Points
-  Firearm_Buffer_500
-  All Burbank Parcels(6,578 parcels)
- Buffer2_4_MinusFirearmBuffer500**
-  AD(1 blocks)
-  BCC-2(1 blocks)
-  BCCM(4 blocks)
-  M-2(4 blocks)
-  PD(5 blocks)



Map of SE corner of City

OPTION 3

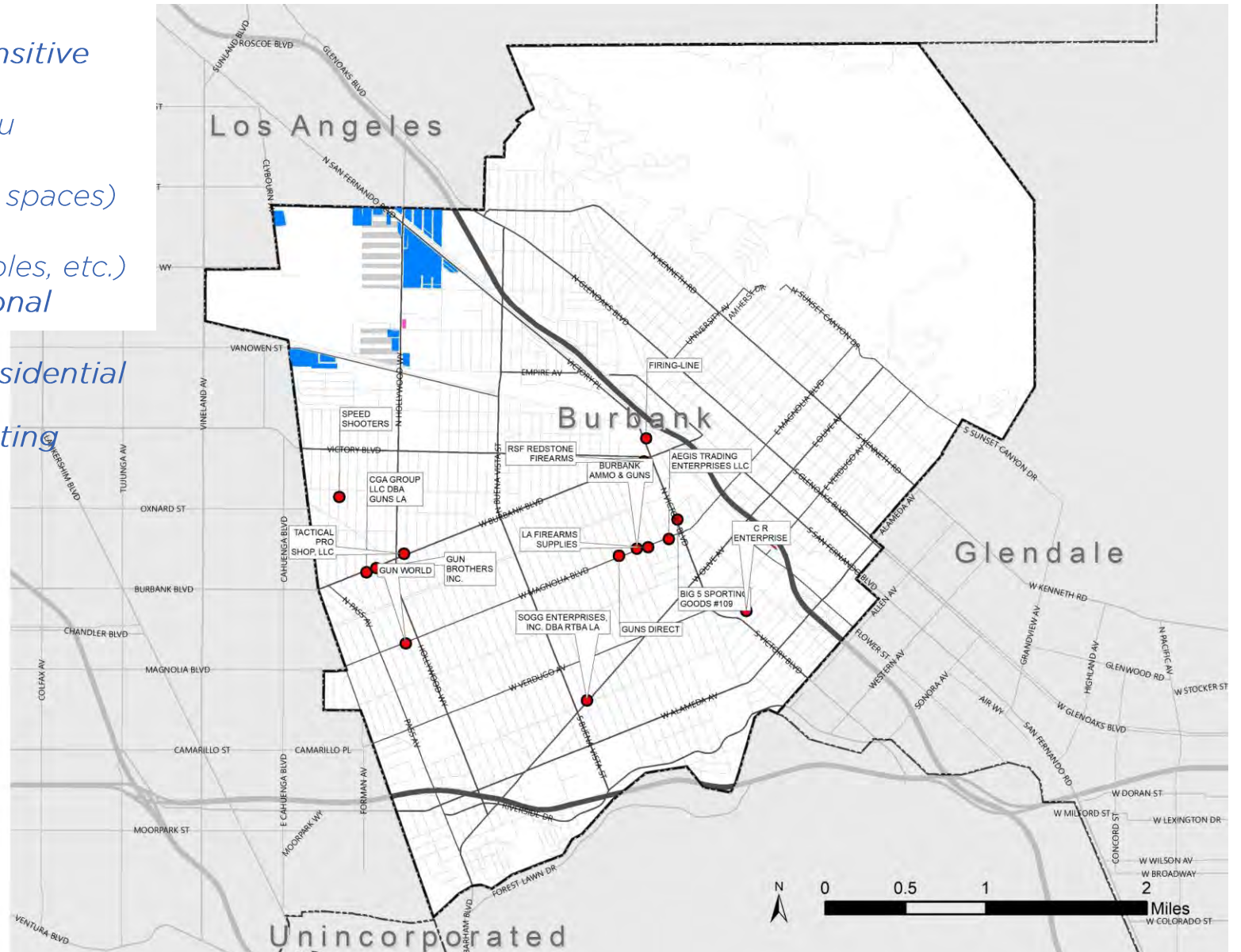
- Removes parcels within 1,000 feet of sensitive uses
 - Schools (public, private, daycares thru university)
 - Parks (City or regional parks or open spaces)
 - Libraries (City)
 - Religious Institutions (churches, temples, etc.)
- Removes Residential (R1-R4) and Institutional zones
- Removes parcels within 1,000 feet of Residential (R1-R4)
- Removes parcels within 500 feet of Existing Firearm Retailers

RESULTS:

- 30 out of 2,098 blocks
- 2.1% of total land area

Legend

- Burbank_FirearmRetailers_Points(14)
- Buffer3_4_MinusFirearmBuffer500
 - BCCM(1 blocks)
 - C-3(1 blocks)
 - M-2(20 blocks)
 - PD(8 blocks)



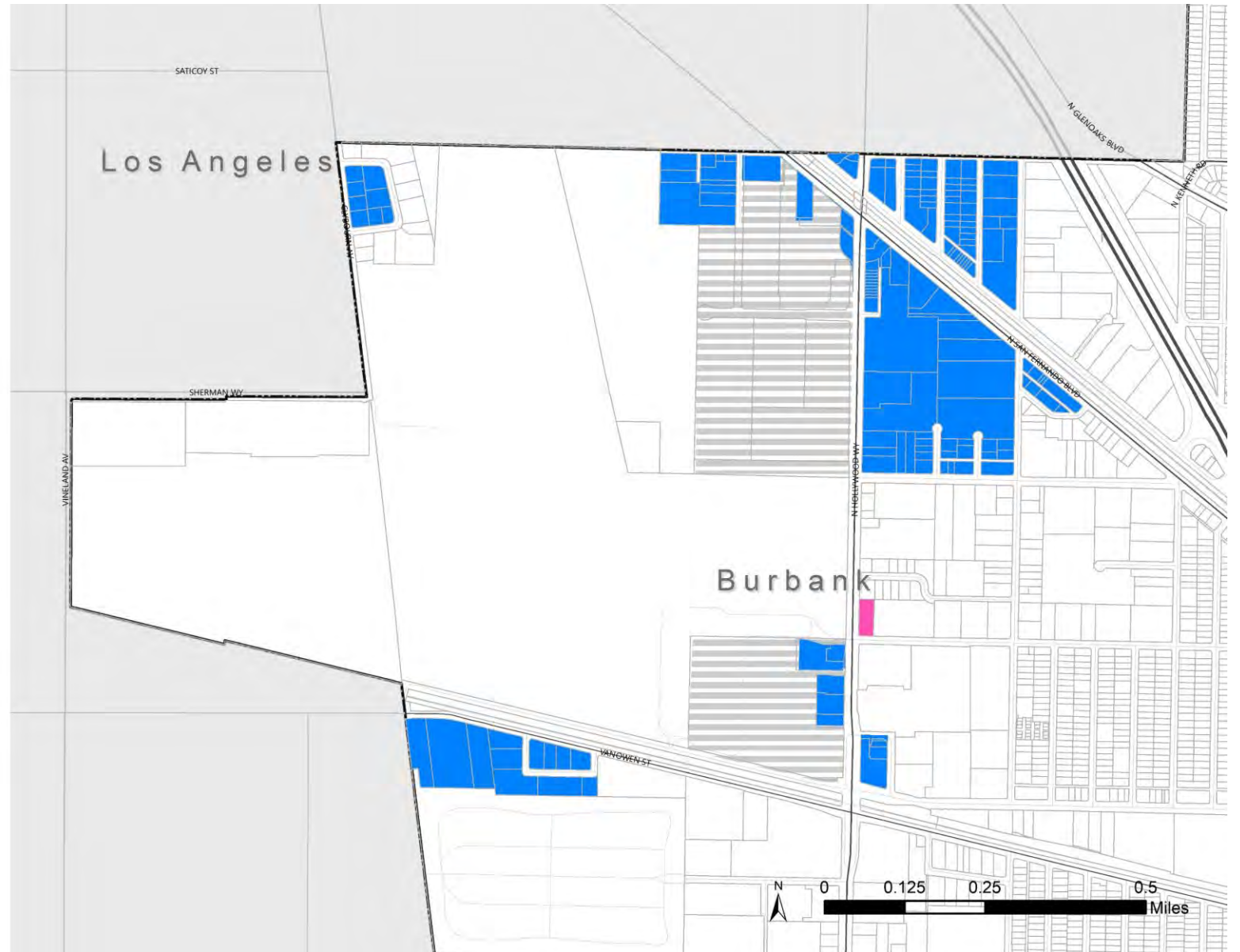
Note that all existing firearm retailers would not comply with this potential separation requirement.

OPTION 3

- *Per City Council's request at 12/5/2023 meeting, study and consider requiring an additional 500 feet buffer in between firearm establishments to prevent clustering.*

Legend

- All Burbank Parcels(1,044 parcels)
- Buffer3_4_MinusFirearmBuffer500**
 - C-3(1 blocks)
 - M-2(20 blocks)
 - PD(6 blocks)









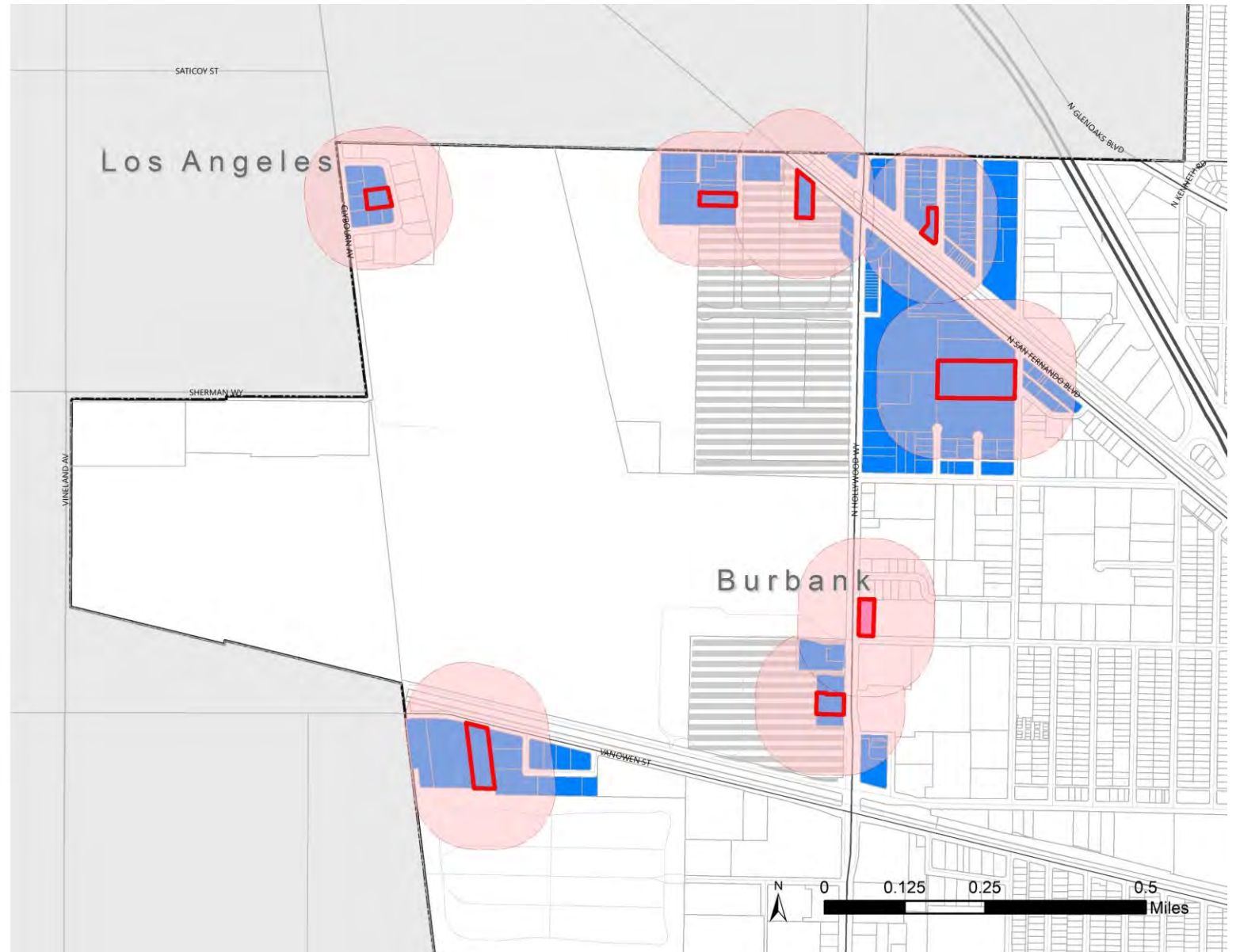
Map of NW corner of City

OPTION 3

- *Per City Council's request at 12/5/2023 meeting, study and consider requiring an additional 500 feet buffer in between firearm establishments to prevent clustering.*

Legend

-  Option3_HypotheticalRetailer_NW
-  Option3_HypotheticalRetailer_NW_Buffer500
-  All Burbank Parcels(1,044 parcels)
- Buffer3_4_MinusFirearmBuffer500**
-  C-3(1 blocks)
-  M-2(20 blocks)
-  PD(6 blocks)



Map of NW corner of City

OPTION 3

- Per City Council's request at 12/5/2023 meeting, study and consider requiring an additional **500 feet** buffer in between firearm establishments to prevent clustering.



Legend


- Burbank_FirearmRetailers_Points
- Firearm_Buffer_500
- All Burbank Parcels(6,578 parcels)
- Buffer3_4_MinusFirearmBuffer500**
- BCCM(1 blocks)
- PD(2 blocks)

Map of SE corner of City

OPTION 3

- Per City Council's request at 12/5/2023 meeting, study and consider requiring an additional 500 feet buffer in between firearm establishments to prevent clustering.

Legend

-  Option3_HypotheticalRetailer_SE
-  Option3_HypotheticalRetailer_SE_Buffer500
-  Burbank_FirearmRetailers_Points
-  Firearm_Buffer_500
-  All Burbank Parcels(6,578 parcels)
- Buffer3_4_MinusFirearmBuffer500**
-  BCCM(1 blocks)
-  PD(2 blocks)



Map of SE corner of City